



NYCHA DEVELOPMENT DATA BOOK 2021

Created by the Performance Tracking and Analytics Department

HOW TO NAVIGATE THIS DOCUMENT

Both the [Table of Contents](#) at the beginning of this document and the [Guides](#) at the end contain internal hyperlinks, making it fast and easy to toggle between a given development and the different instances it appears throughout the Development Data Book.

To utilize Table of Contents & Guide hyperlinks:

Hold your cursor over the desired page number on the right side of the page until the hand cursor appears, click, and you will be redirected to that page.

TABLE OF CONTENTS			
1. Developments in Full Operation	Page 5	6. Guide to Developments	Page 89
Bronx	Page 6	Alphabetical	Page 90
Brooklyn	Page 22	AMP Number	Page 107
Manhattan	Page 40	Consolidation	Page 122
Queens	Page 58	EDP Number	Page 130
Staten Island	Page 64	Exclusively And Partially For The Elderly	Page 144

To return to the Table of Contents:

Click on the “Click Here to Return to the Table of Contents” message at the bottom right-hand side of each page.

[Click Here to Return to the Table of Contents](#) 171

SIGNIFICANT CHANGES FOR 2021

Welcome to the 2021 Edition of the NYCHA Development Data Book. The Performance Tracking and Analytics Department (PTAD) has made a variety of changes to the book this year that will enhance its value as an information source.

Current Developments

This year, the data for the Resident Data Book includes data for all 285 developments in NYCHA's public housing portfolio as of March 2021.

Permanent Affordability Commitment Together (PACT) / Rental Assistance Demonstration (RAD) Developments

Below is the list of developments that underwent a Permanent Affordability Commitment Together (PACT) / Rental Assistance (RAD) conversion as of March 17, 2021.

Disposed November 2020

- 335 East 111th Street
- 344 East 28th Street
- Fort Washington Avenue Rehab
- Grampion
- Manhattanville Rehab (Group 2)
- Manhattanville Rehab (Group 3)
- Park Avenue-East 122nd, 123rd Streets
- Public School 139 (Conversion)
- Samuel (MHOP) I
- Samuel (MHOP) II
- Samuel (MHOP) III
- Washington Heights Rehab (Groups 1&2)
- Washington Heights Rehab Phase III (Fort Washington)
- Washington Heights Rehab Phase III (Harlem River)
- Washington Heights Rehab Phase IV (C)
- Washington Heights Rehab Phase IV (D)
- Wise Towers

Disposed February 2020

- 572 Warren Street
- Armstrong I
- Armstrong II
- Berry Street - South 9th Street
- Independence
- Marcy Avenue - Greene Avenue Site A
- Marcy Avenue - Greene Avenue Site B
- Weeksville Gardens
- Williams Plaza

Disposed July 2019

- Bushwick II (Groups A & C)
- Bushwick II (Groups B & D)
- Bushwick II CDA (Group E)
- Hope Gardens
- Palmetto Gardens

Disposed December 2018

- Baychester
- Murphy

Disposed November 2018

- Betances I
- Betances II 13
- Betances II, 18
- Betances II, 9A
- Betances III, 13
- Betances III, 18
- Betances III, 9A
- Betances IV
- Betances V
- Betances VI
- Franklin Avenue I Conventional
- Franklin Avenue II Conventional
- Franklin Avenue III Conventional
- Highbridge Rehabs (Anderson Avenue)
- Highbridge Rehabs (Nelson Avenue)

Disposed October 2018

- Twin Parks West (Sites 1 & 2)

Disposed January 2017

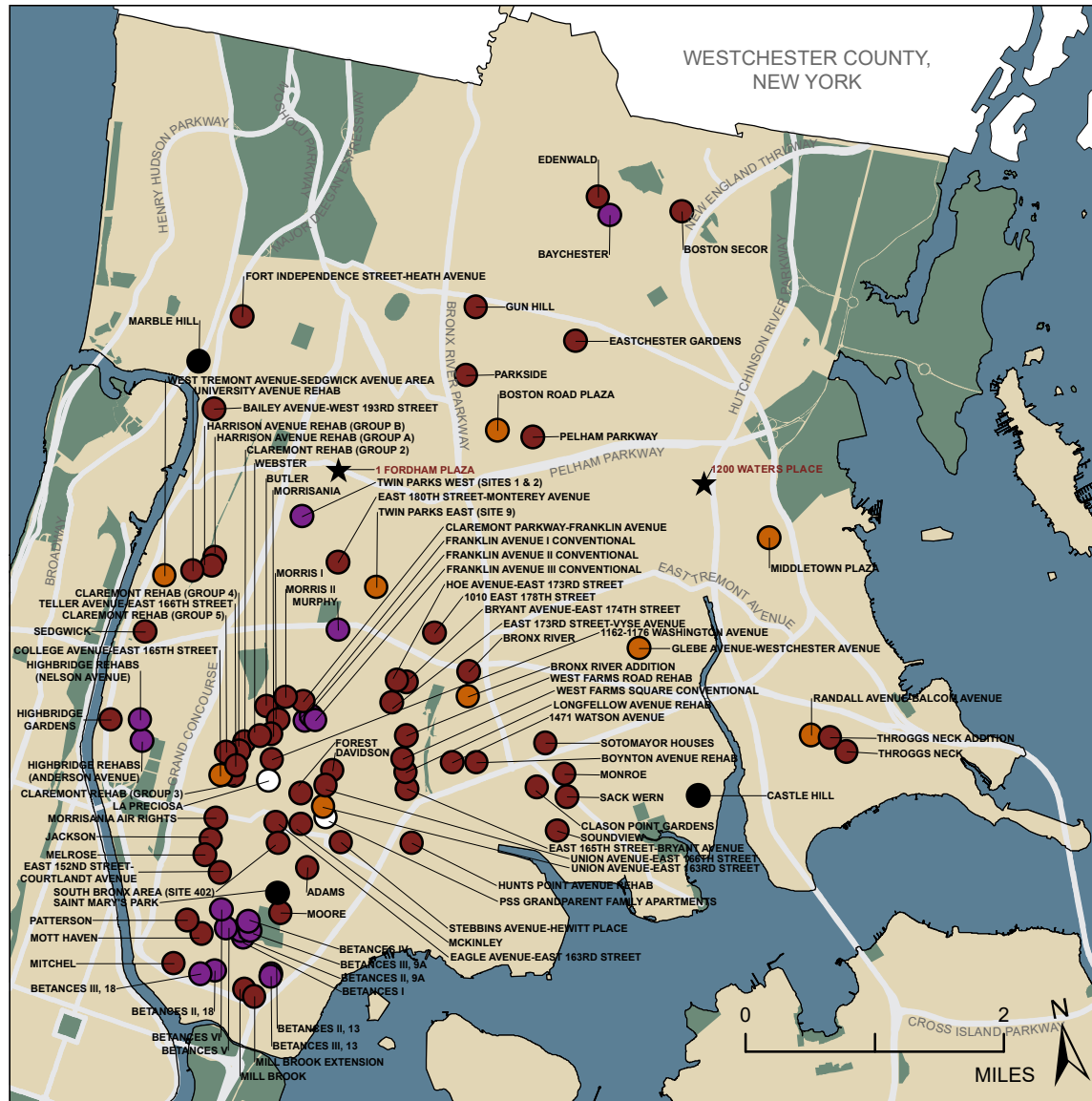
- Ocean Bay (Bayside)

TABLE OF CONTENTS

1. Developments in Full Operation	Page 5	6. Guide to Developments	Page 89
Bronx	Page 6	Alphabetical	Page 90
Brooklyn	Page 22	AMP Number	Page 107
Manhattan	Page 40	Consolidation	Page 122
Queens	Page 58	EDP Number	Page 130
Staten Island	Page 64	Exclusively And Partially For The Elderly	Page 144
		Federalized Developments	Page 147
2. Special Programs	Page 67	Former And Also Known As (AKA) Name	Page 150
FHA Repossessed Houses	Page 68	HUD (NY#) Number	Page 157
NYCHA Residential, Non-Development Property	Page 71	Neighborhood	Page 171
Mixed Finance/Non-NYCHA Developments	Page 73	TDS Number	Page 181
Split Managed Developments	Page 75	Private Management	Page 196
Developments With Units Formerly Sponsored By NYCHA	Page 77		
3. Mixed Finance Properties	Page 78	7. Disposed Properties	Page 197
Mixed Finance Tax Credit Developments (LLC1)	Page 80	Disposed Portion of FHA Houses	Page 198
Mixed Finance Non-Tax Credit Developments (LLC2)	Page 83	Disposed Developments	Page 200
		Disposed Buildings: Betances	Page 205
4. Summary Information	Page 84	Developments Transferred To Triborough	Page 206
Summary Of Developments In Full Operation By Program	Page 85	Preservation LLC (Project-Based Section 8)	
Summary Of Public Housing Developments and	Page 86	Disposed Developments (City Part IV) Built	Page 208
Non-Developments		As Cooperatives And Others	
		Developments Converted to RAD/PACT	Page 210
5. Maximum Income Limits For Admission To Developments In Operation	Page 87	8. Glossary Of Terms	Page 220

1. DEVELOPMENTS IN FULL OPERATION

BRONX DEVELOPMENTS IN FULL OPERATION



of Developments: 75

of Residential Buildings: 516

of Non-Residential Buildings: 24

of Total Units: 41,931

of Current Units: 41,785

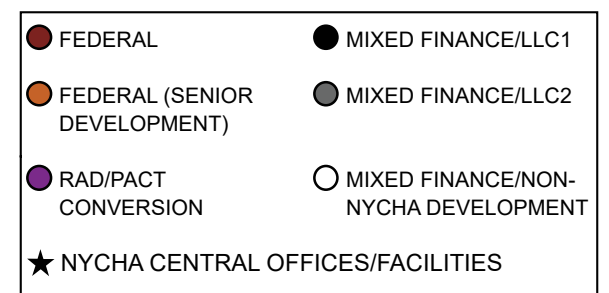
of Section 8 Apartments: 873

of Families: 41,228

Population: 91,827

Average Gross Income: \$22,994

Average Gross Rent: \$511



Note: Development data indicators do not include FHA Homes.

BRONX DEVELOPMENTS IN FULL OPERATION

HUD AMP #	NY005011330	NY005013080	NY005010670	NY005001180	NY005012020
TDS #	180	233	214	118	202
CONSOLIDATED TDS #	180	308	067	118	197
DEVELOPMENT EDP #	289	354	332	248	311
OPERATING EDP #	289	344	222	248	311
HUD #	NY005090	NY005138	NY005162	NY005049	NY005106
DEVELOPMENT NAME	1010 EAST 178TH STREET	1162-1176 WASHINGTON AVENUE	1471 WATSON AVENUE	ADAMS	BAILEY AVENUE-WEST 193RD STREET
PROGRAM	FEDERAL	FEDERAL	FEDERAL	FEDERAL	FEDERAL
METHOD	CONVENTIONAL	TURNKEY	TURNKEY	CONVENTIONAL	CONVENTIONAL
TYPE	NEW CONST	REHAB	NEW CONST	NEW CONST	NEW CONST
# OF SECTION 8 TRANSITION UNITS					
# OF CURRENT UNITS	217	65	96	925	233
TOTAL NUMBER OF UNITS	220	66	96	925	233
NUMBER OF RENTAL ROOMS	913.5	293.5	386.0	4,309.5	980.5
AVG. NO. R/R PER UNIT	4.21	4.52	4.02	4.66	4.21
POPULATION - SECTION 8 TRANSITION	0	0	0	0	0
POPULATION - PUBLIC HOUSING	445	153	156	2,201	450
TOTAL POPULATION	445	153	156	2,201	450
# OF FAMILIES ON FIXED INCOME	90	20	48	331	110
% OF FAMILIES ON FIXED INCOME	41.47%	32.79%	50.53%	36.17%	47.21%
# OF RESIDENTIAL BUILDINGS	1	1	1	7	1
# OF NON-RESIDENTIAL BUILDINGS	0	0	0	0	0
# OF STAIRHALLS	1	1	1	7	1
# OF STORIES	21	6	6	15-21	20
TOTAL AREA - SQ. FT.	88,172	18,987	39,937	408,888	99,606
ACRES	2.02	0.44	0.92	9.39	2.29
NET DEV. AREA - SQ. FT.	88,172	18,987	39,937	383,068	99,606
(EXCLUDING PARK) ACRES	2.02	0.44	0.92	8.79	2.29
BLDG. COVERAGE - SQ. FT.	14,961	12,231	13,337	56,283	13,621
CUBAGE - CU. FT.	1,841,787	851,926	810,629	8,181,502	1,877,893
BLDG/LAND COVERAGE - %	16.97%	64.42%	33.40%	13.76%	13.67%
DENSITY (POPULATION/ACRE)	220	348	170	234	197
DEVELOPMENT COST	\$5,031,405	\$2,205,187	\$2,278,928	\$17,878,818	\$8,091,156
COST PER RENTAL ROOM (AS BUILT)	\$5,341	\$7,302	\$5,814	\$4,149	\$8,173
AVG. MONTHLY GROSS RENT	\$502	\$408	\$507	\$506	\$506
LOCATION	E TREMONT AVE BRYANT AVE E 178TH ST BOSTON RD	E 167TH ST E 168TH ST THIRD AVE WASHINGTON AVE	WATSON AVE COLGATE AVE EVERGREEN AVE	WESTCHESTER AVE UNION AVE E 152ND ST	BAILEY AVE W 193RD ST HEATH AVE
BOROUGH	BRONX	BRONX	BRONX	BRONX	BRONX
COMMUNITY DISTRICT	6	3	9	1	7
US CONGRESSIONAL DISTRICT	15	15	15	15	13
NEW YORK STATE SENATE DISTRICT	32	32	32	29	33
NEW YORK STATE ASSEMBLY DISTRICT	87	79	85	84	86
NEW YORK CITY COUNCIL DISTRICT	15	16	17	17	14
COMPLETION DATE	03/31/1971	12/31/1975	12/31/1970	08/31/1964	05/31/1973
FEDERALIZED DEVELOPMENT					
SENIOR DEVELOPMENT					
ELECTRICITY PAID BY RESIDENTS					
PRIVATE MANAGEMENT					

BRONX DEVELOPMENTS IN FULL OPERATION

HUD AMP #	NY005010390	NY005011380	NY005010320	NY005010320	NY005010320
TDS #	189	138	346	032	157
CONSOLIDATED TDS #	039	138	032	032	032
DEVELOPMENT EDP #	304	254	767	533	533
OPERATING EDP #	304	254	533	533	533
HUD #	NY005095	NY005060	NY005249	NY005220D	NY005220D
DEVELOPMENT NAME	BOSTON ROAD PLAZA	BOSTON SECOR	BOYNTON AVENUE REHAB	BRONX RIVER	BRONX RIVER ADDITION
PROGRAM	FEDERAL	FEDERAL	FEDERAL	FEDERAL	FEDERAL
METHOD	CONVENTIONAL	CONVENTIONAL	TURNKEY	CONVENTIONAL	CONVENTIONAL
TYPE	NEW CONST (ELD)	NEW CONST	REHAB	NEW CONST	NEW CONST (ELD)
# OF SECTION 8 TRANSITION UNITS					
# OF CURRENT UNITS	233	535	82	1,244	226
TOTAL NUMBER OF UNITS	235	538	82	1,246	226
NUMBER OF RENTAL ROOMS	817.5	2,471.5	367.0	5,938.0	640.0
AVG. NO. R/R PER UNIT	3.51	4.62	4.48	4.77	2.83
POPULATION - SECTION 8 TRANSITION	0	0	0	0	0
POPULATION - PUBLIC HOUSING	279	1,285	181	2,905	233
TOTAL POPULATION	279	1,285	181	2,905	233
# OF FAMILIES ON FIXED INCOME	196	205	27	487	199
% OF FAMILIES ON FIXED INCOME	84.12%	38.53%	32.93%	39.56%	89.64%
# OF RESIDENTIAL BUILDINGS	1	4	3	9	2
# OF NON-RESIDENTIAL BUILDINGS	1	2	0	1	0
# OF STAIRHALLS	1	4	3	9	2
# OF STORIES	20	13-14-17-18	4-6	14	6-14
TOTAL AREA - SQ. FT.	84,416	612,889	30,000	607,297	62,500
ACRES	1.94	14.07	0.69	13.94	1.43
NET DEV. AREA - SQ. FT.	84,416	612,889	30,000	563,737	62,500
(EXCLUDING PARK) ACRES	1.94	14.07	0.69	12.94	1.43
BLDG. COVERAGE - SQ. FT.	15,045	36,181	16,455	84,235	12,286
CUBAGE - CU. FT.	1,589,318	4,849,474	999,600	10,772,413	1,529,115
BLDG/LAND COVERAGE - %	17.82%	5.90%	54.85%	13.87%	19.66%
DENSITY (POPULATION/ACRE)	144	91	262	208	163
DEVELOPMENT COST	\$7,125,145	\$11,894,964	\$4,943,129	\$12,719,000	\$3,928,000
COST PER RENTAL ROOM (AS BUILT)	\$8,452	\$4,778	\$13,396	\$2,131	\$6,128
AVG. MONTHLY GROSS RENT	\$379	\$504	\$463	\$469	\$295
LOCATION	MACE AVE HOLLAND AVE WARING AVE BOSTON RD	IRT-DYRE AVE LINE BOSTON RD STEENWICK AVE	WATSON AVE WARD AVE BRUCKNER BLVD ELDER AVE	BRONX RIVER AVE HARROD AVE E 174TH ST	E 172ND ST E 174TH ST MANOR AVE HARROD AVE
BOROUGH	BRONX	BRONX	BRONX	BRONX	BRONX
COMMUNITY DISTRICT	11	12	9	9	9
US CONGRESSIONAL DISTRICT	14	16	15	15	15
NEW YORK STATE SENATE DISTRICT	34	36	32	32	32
NEW YORK STATE ASSEMBLY DISTRICT	80	83	85	85	85
NEW YORK CITY COUNCIL DISTRICT	13	12	18	18	18
COMPLETION DATE	08/31/1972	04/30/1969	08/22/1985	02/28/1951	02/28/1966
FEDERALIZED DEVELOPMENT				1978/07/01-ATP 3	1978/07/01-ATP 3
SENIOR DEVELOPMENT	EXCLUSIVELY				EXCLUSIVELY
ELECTRICITY PAID BY RESIDENTS			YES		
PRIVATE MANAGEMENT					

BRONX DEVELOPMENTS IN FULL OPERATION

HUD AMP #	NY005015300	NY005001130	NY005020800	NY005013420	NY005013080
TDS #	235	113	080	334	307
CONSOLIDATED TDS #	530	113	080	342	308
DEVELOPMENT EDP #	352	435	431	779	330
OPERATING EDP #	748	435	431	753	750
HUD #	NY005145	NY005362	NY005371	NY005253	NY005246
DEVELOPMENT NAME	BRYANT AVENUE-EAST 174TH STREET	BUTLER	CASTLE HILL	CLAREMONT PARKWAY-FRANKLIN AVENUE	CLAREMONT REHAB (GROUP 2)
PROGRAM	FEDERAL	FEDERAL	MIXED FINANCE/LLC1	FEDERAL	FEDERAL
METHOD	TURNKEY	CONVENTIONAL	CONVENTIONAL	TURNKEY	TURNKEY
TYPE	NEW CONST	NEW CONST	NEW CONST	NEW CONST	REHAB
# OF SECTION 8 TRANSITION UNITS			406		
# OF CURRENT UNITS	72	1,476	2,023	186	104
TOTAL NUMBER OF UNITS	72	1,492	2,025	188	107
NUMBER OF RENTAL ROOMS	284.0	7,217.0	9,764.5	726.0	445.0
AVG. NO. R/R PER UNIT	3.94	4.89	4.83	3.90	4.28
POPULATION - SECTION 8 TRANSITION	0	0	1,073	0	0
POPULATION - PUBLIC HOUSING	138	4,122	3,658	275	242
TOTAL POPULATION	138	4,122	4,731	275	242
# OF FAMILIES ON FIXED INCOME	32	470	794	124	44
% OF FAMILIES ON FIXED INCOME	45.07%	32.06%	40.30%	67.03%	42.72%
# OF RESIDENTIAL BUILDINGS	1	6	14	3	6
# OF NON-RESIDENTIAL BUILDINGS	0	1	0	0	0
# OF STAIRHALLS	1	6	14	13	6
# OF STORIES	6	21	12-20	3-7	5-6
TOTAL AREA - SQ. FT.	22,500	558,096	1,801,346	134,390	31,874
ACRES	0.52	12.81	41.35	3.09	0.73
NET DEV. AREA - SQ. FT.	22,500	558,096	1,757,585	134,390	31,874
(EXCLUDING PARK) ACRES	0.52	12.81	40.35	3.09	0.73
BLDG. COVERAGE - SQ. FT.	9,879	88,255	176,917	35,258	21,948
CUBAGE - CU. FT.	672,864	13,527,100	19,247,987	1,584,850	3,488,634
BLDG/LAND COVERAGE - %	43.91%	15.81%	9.82%	26.24%	68.86%
DENSITY (POPULATION/ACRE)	265	322	114	89	332
DEVELOPMENT COST	\$2,132,334	\$29,633,000	\$28,454,000	\$12,645,913	\$11,430,362
COST PER RENTAL ROOM (AS BUILT)	\$7,315	\$4,068	\$2,915	\$17,252	\$24,822
AVG. MONTHLY GROSS RENT	\$510	\$512	\$517	\$401	\$431
LOCATION	E 174TH ST BRYANT AVE E 173RD ST VYSE AVE	E 169TH ST E 171ST ST WEBSTER AVE PARK AVE	OLMSTEAD AVE HAVEMEYER AVE LACOMBE AVE CINCINNATUS AVE	CLAREMONT PKWY FULTON AVE E 171ST ST THIRD AVE	CLAY AVE E 169TH ST WEBSTER AVE E 166TH ST
BOROUGH	BRONX	BRONX	BRONX	BRONX	BRONX
COMMUNITY DISTRICT	3	3	9	3	4
US CONGRESSIONAL DISTRICT	15	15	15	15	15
NEW YORK STATE SENATE DISTRICT	32	33	32	33	32
NEW YORK STATE ASSEMBLY DISTRICT	79	79	87	79	77
NEW YORK CITY COUNCIL DISTRICT	17	16	18	16	16
COMPLETION DATE	08/31/1972	12/31/1964	12/15/1960	12/16/1986	12/31/1987
FEDERALIZED DEVELOPMENT		1995/07/13-PTA			
SENIOR DEVELOPMENT				PARTIALLY (1 BUILDING)	
ELECTRICITY PAID BY RESIDENTS				YES	YES
PRIVATE MANAGEMENT	YES				

BRONX DEVELOPMENTS IN FULL OPERATION

HUD AMP #	NY005013080	NY005013080	NY005013080	NY005012800	NY005013080
TDS #	308	335	336	011	236
CONSOLIDATED TDS #	308	308	308	280	308
DEVELOPMENT EDP #	750	751	752	208	351
OPERATING EDP #	750	750	750	506	344
HUD #	NY005223	NY005273	NY005274	NY005007	NY005148
DEVELOPMENT NAME	CLAREMONT REHAB (GROUP 3)	CLAREMONT REHAB (GROUP 4)	CLAREMONT REHAB (GROUP 5)	CLASON POINT GARDENS	COLLEGE AVENUE-EAST 165TH STREET
PROGRAM	FEDERAL	FEDERAL	FEDERAL	FEDERAL	FEDERAL
METHOD	TURNKEY	TURNKEY	TURNKEY	CONVENTIONAL	TURNKEY
TYPE	REHAB	REHAB	REHAB	NEW CONST	NEW CONST (ELD)
# OF SECTION 8 TRANSITION UNITS					
# OF CURRENT UNITS	107	143	128	401	93
TOTAL NUMBER OF UNITS	115	150	135	401	95
NUMBER OF RENTAL ROOMS	470.5	631.5	557.0	1,893.5	301.5
AVG. NO. R/R PER UNIT	4.40	4.42	4.35	4.72	3.24
POPULATION - SECTION 8 TRANSITION	0	0	0	0	0
POPULATION - PUBLIC HOUSING	248	313	292	883	98
TOTAL POPULATION	248	313	292	883	98
# OF FAMILIES ON FIXED INCOME	30	51	48	163	80
% OF FAMILIES ON FIXED INCOME	28.57%	36.43%	38.10%	40.75%	89.89%
# OF RESIDENTIAL BUILDINGS	5	9	3	46	1
# OF NON-RESIDENTIAL BUILDINGS	0	0	0	0	0
# OF STAIRHALLS	5	9	3	192	1
# OF STORIES	5	4-5	5	2	6
TOTAL AREA - SQ. FT.	35,423	45,636	53,898	742,013	22,146
ACRES	0.81	1.05	1.24	17.03	0.51
NET DEV. AREA - SQ. FT.	35,423	45,636	53,898	742,013	22,146
(EXCLUDING PARK) ACRES	0.81	1.05	1.24	17.03	0.51
BLDG. COVERAGE - SQ. FT.	21,985	29,519	28,605	154,304	10,022
CUBAGE - CU. FT.	1,538,950	2,656,710	2,927,721	3,388,939	784,399
BLDG/LAND COVERAGE - %	62.06%	64.68%	53.07%	20.80%	45.25%
DENSITY (POPULATION/ACRE)	306	298	235	52	192
DEVELOPMENT COST	\$7,234,594	\$10,283,674	\$8,551,169	\$2,067,000	\$2,518,156
COST PER RENTAL ROOM (AS BUILT)	\$14,061	\$15,605	\$14,555	\$1,116	\$7,869
AVG. MONTHLY GROSS RENT	\$475	\$467	\$496	\$654	\$303
LOCATION	E 167TH ST TELLER AVE E 165TH ST FINDLAY AVE	E 169TH ST CLAY AVE E 165TH ST FINDLAY AVE	COLLEGE AVE E 167TH ST FINDLAY AVE E 166TH ST	STORY AVE SEWARD AVE NOBLE AVE METCALF AVE	E 166TH ST FINDLAY AVE E 165TH ST COLLEGE AVE
BOROUGH	BRONX	BRONX	BRONX	BRONX	BRONX
COMMUNITY DISTRICT	4	4	4	9	4
US CONGRESSIONAL DISTRICT	15	15	15	15	15
NEW YORK STATE SENATE DISTRICT	32	32	32	34	32
NEW YORK STATE ASSEMBLY DISTRICT	77	77	77	85	77
NEW YORK CITY COUNCIL DISTRICT	16	16	16	18	16
COMPLETION DATE	02/28/1985	10/23/1986	11/30/1985	12/20/1941	07/31/1972
FEDERALIZED DEVELOPMENT					
SENIOR DEVELOPMENT					EXCLUSIVELY
ELECTRICITY PAID BY RESIDENTS	YES	YES	YES		
PRIVATE MANAGEMENT					

BRONX DEVELOPMENTS IN FULL OPERATION

HUD AMP #	NY005013420	NY005000590	NY005010280	NY005015300	NY005015300
TDS #	190	224	237	304	338
CONSOLIDATED TDS #	342	059	028	530	530
DEVELOPMENT EDP #	301	343	360	552	778
OPERATING EDP #	301	236	360	748	748
HUD #	NY005096A	NY005165	NY005154	NY005226	NY005252
DEVELOPMENT NAME	DAVIDSON	EAGLE AVENUE-EAST 163RD STREET	EAST 152ND STREET-COURTLANDT AVENUE	EAST 165TH STREET-BRYANT AVENUE	EAST 173RD STREET-VYSE AVENUE
PROGRAM	FEDERAL	FEDERAL	FEDERAL	FEDERAL	FEDERAL
METHOD	CONVENTIONAL	TURNKEY	TURNKEY	TURNKEY	TURNKEY
TYPE	NEW CONST	NEW CONST	NEW CONST	NEW CONST	NEW CONST
# OF SECTION 8 TRANSITION UNITS					
# OF CURRENT UNITS	175	66	221	111	168
TOTAL NUMBER OF UNITS	175	66	221	111	168
NUMBER OF RENTAL ROOMS	841.5	279.0	913.5	588.5	758.0
AVG. NO. R/R PER UNIT	4.81	4.23	4.13	5.30	4.51
POPULATION - SECTION 8 TRANSITION	0	0	0	0	0
POPULATION - PUBLIC HOUSING	464	134	366	354	389
TOTAL POPULATION	464	134	366	354	389
# OF FAMILIES ON FIXED INCOME	72	25	140	21	49
% OF FAMILIES ON FIXED INCOME	41.14%	38.46%	64.22%	19.27%	29.34%
# OF RESIDENTIAL BUILDINGS	1	1	2	5	7
# OF NON-RESIDENTIAL BUILDINGS	0	0	0	0	0
# OF STAIRHALLS	2	1	2	19	28
# OF STORIES	8	6	11-14	3	3
TOTAL AREA - SQ. FT.	82,967	28,125	63,175	137,566	196,060
ACRES	1.90	0.65	1.45	3.16	4.50
NET DEV. AREA - SQ. FT.	82,967	28,125	63,175	137,566	196,060
(EXCLUDING PARK) ACRES	1.90	0.65	1.45	3.16	4.50
BLDG. COVERAGE - SQ. FT.	24,796	9,828	21,301	41,134	59,524
CUBAGE - CU. FT.	1,647,000	598,000	1,801,668	1,286,795	1,547,624
BLDG/LAND COVERAGE - %	29.89%	34.94%	33.72%	29.90%	28.46%
DENSITY (POPULATION/ACRE)	244	206	252	112	86
DEVELOPMENT COST	\$8,704,709	\$1,710,901	\$7,717,944	\$8,178,643	\$12,629,936
COST PER RENTAL ROOM (AS BUILT)	\$10,259	\$6,078	\$8,330	\$13,874	\$16,684
AVG. MONTHLY GROSS RENT	\$566	\$448	\$453	\$739	\$626
LOCATION	PROSPECT AVE HOME ST 167TH ST UNION AVE	EAGLE AVE E 163RD ST THIRD AVE E 161ST ST	E 151ST ST E 153RD ST COURTLANDT AVE MELROSE AVE	WESTCHESTER AVE LONGFELLOW AVE ALDUS ST HOE AVE	SOUTHERN BLVD E 173RD ST VYSE AVE JENNINGS ST
BOROUGH	BRONX	BRONX	BRONX	BRONX	BRONX
COMMUNITY DISTRICT	3	3	1	2	3
US CONGRESSIONAL DISTRICT	15	15	15	15	15
NEW YORK STATE SENATE DISTRICT	32	32	32	32	32
NEW YORK STATE ASSEMBLY DISTRICT	79	79	84	85	79
NEW YORK CITY COUNCIL DISTRICT	17	17	17	17	17
COMPLETION DATE	08/31/1973	05/31/1971	08/31/1973	10/31/1987	10/31/1987
FEDERALIZED DEVELOPMENT					
SENIOR DEVELOPMENT	PARTIALLY (1 STAIRHALL)		PARTIALLY (1 BUILDING)		
ELECTRICITY PAID BY RESIDENTS				YES	YES
PRIVATE MANAGEMENT				YES	YES

BRONX DEVELOPMENTS IN FULL OPERATION

HUD AMP #	NY005012270	NY005010340	NY005000570	NY005000590	NY005012020
TDS #	208	034	057	059	197
CONSOLIDATED TDS #	180	034	057	059	197
DEVELOPMENT EDP #	323	313	214	535	308
OPERATING EDP #	363	313	214	535	311
HUD #	NY005124	NY005114A	NY005019	NY005220F	NY005110
DEVELOPMENT NAME	EAST 180TH STREET-MONTEREY AVENUE	EASTCHESTER GARDENS	EDENWALD	FOREST	FORT INDEPENDENCE STREET-HEATH AVENUE
PROGRAM	FEDERAL	FEDERAL	FEDERAL	FEDERAL	FEDERAL
METHOD	CONVENTIONAL	CONVENTIONAL	CONVENTIONAL	CONVENTIONAL	TURNKEY
TYPE	NEW CONST	NEW CONST	NEW CONST	NEW CONST	NEW CONST
# OF SECTION 8 TRANSITION UNITS					
# OF CURRENT UNITS	239	876	2,035	1,345	341
TOTAL NUMBER OF UNITS	239	877	2,039	1,350	344
NUMBER OF RENTAL ROOMS	1,052.5	4,245.0	9,675.5	6,138.5	1,504.5
AVG. NO. R/R PER UNIT	4.40	4.85	4.75	4.56	4.41
POPULATION - SECTION 8 TRANSITION	0	0	0	0	0
POPULATION - PUBLIC HOUSING	515	1,965	4,727	2,854	717
TOTAL POPULATION	515	1,965	4,727	2,854	717
# OF FAMILIES ON FIXED INCOME	99	363	664	521	146
% OF FAMILIES ON FIXED INCOME	42.13%	41.77%	33.13%	39.38%	43.07%
# OF RESIDENTIAL BUILDINGS	1	10	40	15	1
# OF NON-RESIDENTIAL BUILDINGS	1	0	2	0	0
# OF STAIRHALLS	2	15	68	15	2
# OF STORIES	10	7-8	3-14	9-10-14	21
TOTAL AREA - SQ. FT.	78,743	653,856	2,129,275	771,920	149,152
ACRES	1.81	15.01	48.88	17.72	3.42
NET DEV. AREA - SQ. FT.	78,743	607,396	2,023,005	700,087	149,152
(EXCLUDING PARK) ACRES	1.81	13.94	46.44	16.07	3.42
BLDG. COVERAGE - SQ. FT.	30,800	115,918	344,433	125,002	25,162
CUBAGE - CU. FT.	2,072,776	7,891,470	17,847,449	11,465,400	3,321,343
BLDG/LAND COVERAGE - %	39.11%	17.73%	16.18%	16.19%	16.87%
DENSITY (POPULATION/ACRE)	285	131	97	161	210
DEVELOPMENT COST	\$8,727,000	\$9,514,000	\$22,862,156	\$19,576,000	\$10,566,070
COST PER RENTAL ROOM (AS BUILT)	\$8,221	\$2,244	\$2,359	\$3,186	\$6,933
AVG. MONTHLY GROSS RENT	\$520	\$529	\$566	\$509	\$522
LOCATION	E 180TH ST E 181ST ST LAFONTAINE AVE QUARRY RD	BURKE AVE BOUCK AVE ADEE AVE YATES AVE	GRENADA PL BAYCHESTER AVE E 225TH ST LACONIA AVE	TINTON AVE E 163RD ST TRINITY AVE E 166TH ST	FT INDEPENDENCE ST HEATH AVE BAILEY AVE SUMMIT PL
BOROUGH	BRONX	BRONX	BRONX	BRONX	BRONX
COMMUNITY DISTRICT	6	11	12	3	8
US CONGRESSIONAL DISTRICT	15	16	16	15	13
NEW YORK STATE SENATE DISTRICT	33	36	36	32	33
NEW YORK STATE ASSEMBLY DISTRICT	86	83	83	79	81
NEW YORK CITY COUNCIL DISTRICT	15	12	12	16	14
COMPLETION DATE	09/30/1973	06/01/1950	10/30/1953	11/12/1956	11/30/1974
FEDERALIZED DEVELOPMENT		1968/08/29-FED TRAN		1978/07/01-ATP 3	
SENIOR DEVELOPMENT					
ELECTRICITY PAID BY RESIDENTS					
PRIVATE MANAGEMENT					

BRONX DEVELOPMENTS IN FULL OPERATION

HUD AMP #	NY005010670	NY005010470	NY005013410	NY005013410	NY005000780
TDS #	225	040	347	547	078
CONSOLIDATED TDS #	067	040	341	341	078
DEVELOPMENT EDP #	342	579	772	773	229
OPERATING EDP #	222	579	762	762	229
HUD #	NY005147	NY005267A	NY005231	NY005287	NY005026
DEVELOPMENT NAME	GLEBE AVENUE-WESTCHESTER AVENUE	GUN HILL	HARRISON AVENUE REHAB (GROUP A)	HARRISON AVENUE REHAB (GROUP B)	HIGHBRIDGE GARDENS
PROGRAM	FEDERAL	FEDERAL	FEDERAL	FEDERAL	FEDERAL
METHOD	TURNKEY	CONVENTIONAL	TURNKEY	TURNKEY	CONVENTIONAL
TYPE	NEW CONST (ELD)	NEW CONST	REHAB	REHAB	NEW CONST
# OF SECTION 8 TRANSITION UNITS					
# OF CURRENT UNITS	131	732	34	150	695
TOTAL NUMBER OF UNITS	132	733	34	150	700
NUMBER OF RENTAL ROOMS	434.5	3,126.0	146.0	664.0	3,230.5
AVG. NO. R/R PER UNIT	3.32	4.27	4.29	4.43	4.65
POPULATION - SECTION 8 TRANSITION	0	0	0	0	0
POPULATION - PUBLIC HOUSING	134	1,438	75	328	1,566
TOTAL POPULATION	134	1,438	75	328	1,566
# OF FAMILIES ON FIXED INCOME	119	308	16	57	257
% OF FAMILIES ON FIXED INCOME	94.44%	42.60%	47.06%	38.26%	37.30%
# OF RESIDENTIAL BUILDINGS	1	6	1	4	6
# OF NON-RESIDENTIAL BUILDINGS	0	0	0	0	0
# OF STAIRHALLS	1	6	1	4	6
# OF STORIES	6	14	5	5-6	13-14
TOTAL AREA - SQ. FT.	47,204	345,256	9,167	44,753	496,875
ACRES	1.08	7.93	0.21	1.03	11.41
NET DEV. AREA - SQ. FT.	47,204	314,070	9,167	44,753	496,875
(EXCLUDING PARK) ACRES	1.08	7.21	0.21	1.03	11.41
BLDG. COVERAGE - SQ. FT.	18,734	54,684	6,698	29,954	55,678
CUBAGE - CU. FT.	1,123,122	6,221,645	404,958	1,856,310	5,837,785
BLDG/LAND COVERAGE - %	39.69%	15.84%	73.07%	66.93%	10.12%
DENSITY (POPULATION/ACRE)	124	181	357	318	137
DEVELOPMENT COST	\$3,356,367	\$8,709,286	\$2,368,803	\$10,059,298	\$7,547,875
COST PER RENTAL ROOM (AS BUILT)	\$7,467	\$2,784	\$16,225	\$15,150	\$2,321
AVG. MONTHLY GROSS RENT	\$351	\$562	\$542	\$521	\$507
LOCATION	GLEBE AVE WESTCHESTER AVE CASTLE HILL AVE LYON AVE	HOLLAND AVE WHITE PLAINS RD GUN HILL RD MAGENTA ST	HARRISON AVE W BURNSIDE AVE GRAND AVE KINGSLAND PL	UNIVERSITY PL W BURNSIDE AVE GRAND AVE KINGSLAND PL	SEDGWICK AVE W 167TH ST UNIVERSITY AVE
BOROUGH	BRONX	BRONX	BRONX	BRONX	BRONX
COMMUNITY DISTRICT	10	12	5	5	4
US CONGRESSIONAL DISTRICT	14	16	15	15	15
NEW YORK STATE SENATE DISTRICT	34	36	29	29	29
NEW YORK STATE ASSEMBLY DISTRICT	87	83	86	86	77
NEW YORK CITY COUNCIL DISTRICT	18	12	14	14	16
COMPLETION DATE	12/31/1971	11/30/1950	09/01/1986	12/01/1986	06/18/1954
FEDERALIZED DEVELOPMENT		1980/07/01-ATP 5			
SENIOR DEVELOPMENT	EXCLUSIVELY				
ELECTRICITY PAID BY RESIDENTS			YES	YES	
PRIVATE MANAGEMENT			YES	YES	

BRONX DEVELOPMENTS IN FULL OPERATION

HUD AMP #	NY005015300	NY005015300	NY005012670	NY005015300	NY005020490
TDS #	215	367	120	362	049
CONSOLIDATED TDS #	530	530	267	530	049
DEVELOPMENT EDP #	333	806	243	794	638
OPERATING EDP #	748	748	243	748	638
HUD #	NY005164	NY005299	NY005043	NY005295	NY005379
DEVELOPMENT NAME	HOE AVENUE-EAST 173RD STREET	HUNTS POINT AVENUE REHAB	JACKSON	LONGFELLOW AVENUE REHAB	MARBLE HILL
PROGRAM	FEDERAL	FEDERAL	FEDERAL	FEDERAL	MIXED FINANCE/LLC1
METHOD	TURNKEY	TURNKEY	CONVENTIONAL	TURNKEY	CONVENTIONAL
TYPE	NEW CONST	REHAB	NEW CONST	REHAB	NEW CONST
# OF SECTION 8 TRANSITION UNITS					257
# OF CURRENT UNITS	65	131	868	75	1,682
TOTAL NUMBER OF UNITS	65	131	868	75	1,682
NUMBER OF RENTAL ROOMS	270.5	605.5	4,137.0	412.5	7,119.0
AVG. NO. R/R PER UNIT	4.16	4.62	4.77	5.50	4.23
POPULATION - SECTION 8 TRANSITION	0	0	0	0	528
POPULATION - PUBLIC HOUSING	137	324	2,068	262	2,648
TOTAL POPULATION	137	324	2,068	262	3,176
# OF FAMILIES ON FIXED INCOME	16	39	300	8	770
% OF FAMILIES ON FIXED INCOME	25.40%	30.00%	35.34%	10.81%	46.39%
# OF RESIDENTIAL BUILDINGS	1	13	7	2	11
# OF NON-RESIDENTIAL BUILDINGS	0	0	1	0	1
# OF STAIRHALLS	1	13	7	2	11
# OF STORIES	6	4-5	16	5	14-15
TOTAL AREA - SQ. FT.	22,000	58,206	343,403	26,724	724,809
ACRES	0.51	1.34	7.88	0.61	16.64
NET DEV. AREA - SQ. FT.	22,000	58,206	343,403	26,724	652,495
(EXCLUDING PARK) ACRES	0.51	1.34	7.88	0.61	14.98
BLDG. COVERAGE - SQ. FT.	9,242	35,180	59,552	16,773	111,631
CUBAGE - CU. FT.	602,580	1,540,888	7,682,714	1,060,415	13,300,359
BLDG/LAND COVERAGE - %	42.01%	60.44%	17.34%	62.76%	15.40%
DENSITY (POPULATION/ACRE)	269	242	262	430	191
DEVELOPMENT COST	\$1,583,566	\$13,280,604	\$14,850,303	\$7,044,209	\$17,882,055
COST PER RENTAL ROOM (AS BUILT)	\$5,801	\$21,933	\$3,590	\$17,077	\$2,539
AVG. MONTHLY GROSS RENT	\$566	\$609	\$495	\$743	\$525
LOCATION	HOE AVE E 173RD ST E 174TH ST VYSE AVE	LAFAYETTE AVE HUNTS POINT AVE SENECA AVE IRVINE ST	PARK AVE COURTLANDT AVE E 158TH ST E 156TH ST	WESTCHESTER AVE WHITLOCK AVE E 165TH ST BRYANT AVE	EXTERIOR ST W 225TH ST BROADWAY W 230TH ST
BOROUGH	BRONX	BRONX	BRONX	BRONX	BRONX
COMMUNITY DISTRICT	3	2	1	2	8
US CONGRESSIONAL DISTRICT	15	15	15	15	13
NEW YORK STATE SENATE DISTRICT	32	32, 34	32	32	31, 33
NEW YORK STATE ASSEMBLY DISTRICT	79	85	79	85	72, 81
NEW YORK CITY COUNCIL DISTRICT	17	17	17	17	10, 11, 14
COMPLETION DATE	12/31/1970	11/30/1991	07/31/1963	10/31/1990	03/06/1952
FEDERALIZED DEVELOPMENT					
SENIOR DEVELOPMENT					
ELECTRICITY PAID BY RESIDENTS		YES		YES	
PRIVATE MANAGEMENT	YES	YES		YES	

BRONX DEVELOPMENTS IN FULL OPERATION

HUD AMP #	NY005000590	NY005010280	NY005010340	NY005010840	NY005010840
TDS #	103	028	191	084	132
CONSOLIDATED TDS #	059	028	034	084	084
DEVELOPMENT EDP #	236	523	302	570	570
OPERATING EDP #	236	523	313	570	570
HUD #	NY005031	NY005216B	NY005096B	NY005244C	NY005244C
DEVELOPMENT NAME	MCKINLEY	MELROSE	MIDDLETOWN PLAZA	MILL BROOK	MILL BROOK EXTENSION
PROGRAM	FEDERAL	FEDERAL	FEDERAL	FEDERAL	FEDERAL
METHOD	CONVENTIONAL	CONVENTIONAL	CONVENTIONAL	CONVENTIONAL	CONVENTIONAL
TYPE	NEW CONST	NEW CONST	NEW CONST (ELD)	NEW CONST	NEW CONST
# OF SECTION 8 TRANSITION UNITS					
# OF CURRENT UNITS	616	1,015	177	1,251	124
TOTAL NUMBER OF UNITS	619	1,023	179	1,255	125
NUMBER OF RENTAL ROOMS	2,932.0	4,827.5	602.5	5,800.5	605.0
AVG. NO. R/R PER UNIT	4.76	4.76	3.40	4.64	4.88
POPULATION - SECTION 8 TRANSITION	0	0	0	0	0
POPULATION - PUBLIC HOUSING	1,380	2,323	194	2,719	285
TOTAL POPULATION	1,380	2,323	194	2,719	285
# OF FAMILIES ON FIXED INCOME	232	381	159	508	54
% OF FAMILIES ON FIXED INCOME	38.03%	37.84%	91.38%	41.71%	43.90%
# OF RESIDENTIAL BUILDINGS	5	8	1	9	1
# OF NON-RESIDENTIAL BUILDINGS	1	1	0	0	0
# OF STAIRHALLS	5	8	1	9	1
# OF STORIES	16	14	15	16	16
TOTAL AREA - SQ. FT.	289,985	541,687	49,309	507,592	22,500
ACRES	6.66	12.44	1.13	11.65	0.52
NET DEV. AREA - SQ. FT.	233,735	498,060	49,309	463,332	22,500
(EXCLUDING PARK) ACRES	5.37	11.43	1.13	10.64	0.52
BLDG. COVERAGE - SQ. FT.	41,286	68,826	10,076	76,410	8,660
CUBAGE - CU. FT.	5,580,675	8,736,312	1,078,917	10,446,587	1,130,657
BLDG/LAND COVERAGE - %	14.24%	12.71%	20.43%	14.17%	38.49%
DENSITY (POPULATION/ACRE)	207	187	172	233	548
DEVELOPMENT COST	\$10,418,410	\$12,236,000	\$6,090,291	\$22,176,000	\$1,957,000
COST PER RENTAL ROOM (AS BUILT)	\$3,535	\$2,515	\$9,776	\$3,898	\$3,198
AVG. MONTHLY GROSS RENT	\$508	\$497	\$338	\$472	\$451
LOCATION	E 161ST ST E 163RD ST TINTON AVE KINGSLAND PL	MORRIS AVE E 153RD ST COURTLANDT AVE E 156TH ST	ROBERTS AVE JARVIS AVE MIDDLETOWN RD HOBART AVE	E 135TH ST BROOK AVE E 137TH ST CYPRESS AVE	CYPRESS AVE E 135TH ST E 137TH ST
BOROUGH	BRONX	BRONX	BRONX	BRONX	BRONX
COMMUNITY DISTRICT	3	1	10	1	1
US CONGRESSIONAL DISTRICT	15	15	14	15	15
NEW YORK STATE SENATE DISTRICT	32	32	34	29	29
NEW YORK STATE ASSEMBLY DISTRICT	79	79, 84	82	84	84
NEW YORK CITY COUNCIL DISTRICT	16	17	13	08	08
COMPLETION DATE	07/31/1962	06/20/1952	08/31/1973	05/26/1959	01/31/1962
FEDERALIZED DEVELOPMENT		1978/02/01-ATP 2		1979/08/01-ATP 4	1979/08/01-ATP 4
SENIOR DEVELOPMENT			EXCLUSIVELY		
ELECTRICITY PAID BY RESIDENTS					
PRIVATE MANAGEMENT					

BRONX DEVELOPMENTS IN FULL OPERATION

HUD AMP #	NY005011450	NY005000880	NY005010930	NY005011020	NY005011020
TDS #	145	088	129	102	502
CONSOLIDATED TDS #	145	088	093	102	102
DEVELOPMENT EDP #	249	234	251	239	280
OPERATING EDP #	249	234	251	239	239
HUD #	NY005050	NY005036	NY005080	NY005037	NY005079
DEVELOPMENT NAME	MITCHEL	MONROE	MOORE	MORRIS I	MORRIS II
PROGRAM	FEDERAL	FEDERAL	FEDERAL	FEDERAL	FEDERAL
METHOD	CONVENTIONAL	CONVENTIONAL	CONVENTIONAL	CONVENTIONAL	CONVENTIONAL
TYPE	NEW CONST	NEW CONST	NEW CONST	NEW CONST	NEW CONST
# OF SECTION 8 TRANSITION UNITS					
# OF CURRENT UNITS	1,732	1,097	461	1,084	801
TOTAL NUMBER OF UNITS	1,732	1,102	463	1,085	802
NUMBER OF RENTAL ROOMS	7,554.0	5,283.5	2,156.5	5,244.0	3,761.5
AVG. NO. R/R PER UNIT	4.36	4.82	4.68	4.84	4.70
POPULATION - SECTION 8 TRANSITION	0	0	0	0	0
POPULATION - PUBLIC HOUSING	3,842	2,634	1,078	2,829	1,918
TOTAL POPULATION	3,842	2,634	1,078	2,829	1,918
# OF FAMILIES ON FIXED INCOME	650	420	160	398	291
% OF FAMILIES ON FIXED INCOME	38.28%	38.60%	35.24%	37.02%	36.60%
# OF RESIDENTIAL BUILDINGS	10	12	2	10	7
# OF NON-RESIDENTIAL BUILDINGS	1	1	0	0	0
# OF STAIRHALLS	10	18	4	10	7
# OF STORIES	17-19-20	8-14-15	20	16-20	16-20
TOTAL AREA - SQ. FT.	699,494	805,341	117,000	416,831	358,843
ACRES	16.06	18.49	2.69	9.57	8.24
NET DEV. AREA - SQ. FT.	653,938	805,341	117,000	416,831	313,704
(EXCLUDING PARK) ACRES	15.01	18.49	2.69	9.57	7.20
BLDG. COVERAGE - SQ. FT.	97,114	118,402	21,826	66,594	51,875
CUBAGE - CU. FT.	14,044,919	10,177,348	4,029,275	9,980,542	7,162,265
BLDG/LAND COVERAGE - %	13.88%	14.70%	18.65%	15.98%	14.46%
DENSITY (POPULATION/ACRE)	239	142	401	296	233
DEVELOPMENT COST	\$33,012,851	\$16,449,659	\$7,256,661	\$20,735,295	\$15,391,181
COST PER RENTAL ROOM (AS BUILT)	\$4,350	\$3,100	\$3,350	\$4,008	\$4,008
AVG. MONTHLY GROSS RENT	\$531	\$537	\$529	\$488	\$498
LOCATION	LINCOLN AVE E 138TH ST WILLIS AVE E 135TH ST	SOUNDVIEW AVE STORY AVE TAYLOR AVE LAFAYETTE AVE	E 147TH ST E 149TH ST JACKSON AVE TRINITY AVE	PARK AVE E 170TH ST THIRD AVE E 169TH ST	PARK AVE E 171ST ST THIRD AVE E 170TH ST
BOROUGH	BRONX	BRONX	BRONX	BRONX	BRONX
COMMUNITY DISTRICT	1	9	1	3	3
US CONGRESSIONAL DISTRICT	15	15	15	15	15
NEW YORK STATE SENATE DISTRICT	29	32	29	33	33
NEW YORK STATE ASSEMBLY DISTRICT	84	85	84	79	79
NEW YORK CITY COUNCIL DISTRICT	08	18	08	16	16
COMPLETION DATE	02/28/1966	11/02/1961	03/31/1964	08/31/1965	08/31/1965
FEDERALIZED DEVELOPMENT					
SENIOR DEVELOPMENT	PARTIALLY (1 BUILDING)				
ELECTRICITY PAID BY RESIDENTS					
PRIVATE MANAGEMENT					

BRONX DEVELOPMENTS IN FULL OPERATION

HUD AMP #	NY005011410	NY005012670	NY005001210	NY005010470	NY005000240
TDS #	130	267	121	047	024
CONSOLIDATED TDS #	141	267	121	047	024
DEVELOPMENT EDP #	250	385	244	580	522
OPERATING EDP #	231	385	244	580	522
HUD #	NY005048	NY005190	NY005044	NY005267B	NY005216A
DEVELOPMENT NAME	MORRISANIA	MORRISANIA AIR RIGHTS	MOTT HAVEN	PARKSIDE	PATTERSON
PROGRAM	FEDERAL	FEDERAL	FEDERAL	FEDERAL	FEDERAL
METHOD	CONVENTIONAL	TURNKEY	CONVENTIONAL	CONVENTIONAL	CONVENTIONAL
TYPE	NEW CONST	NEW CONST	NEW CONST	NEW CONST	NEW CONST
# OF SECTION 8 TRANSITION UNITS					
# OF CURRENT UNITS	206	842	992	877	1,783
TOTAL NUMBER OF UNITS	206	843	993	879	1,791
NUMBER OF RENTAL ROOMS	962.0	3,790.0	4,634.0	3,704.5	8,482.5
AVG. NO. R/R PER UNIT	4.67	4.50	4.67	4.22	4.76
POPULATION - SECTION 8 TRANSITION	0	0	0	0	0
POPULATION - PUBLIC HOUSING	531	1,654	2,431	1,680	4,064
TOTAL POPULATION	531	1,654	2,431	1,680	4,064
# OF FAMILIES ON FIXED INCOME	80	427	327	374	639
% OF FAMILIES ON FIXED INCOME	38.83%	51.63%	33.50%	42.89%	36.31%
# OF RESIDENTIAL BUILDINGS	2	3	8	14	15
# OF NON-RESIDENTIAL BUILDINGS	0	0	1	0	0
# OF STAIRHALLS	2	5	8	20	25
# OF STORIES	16	19-23-29	20-22	6-7-14-15	6-13
TOTAL AREA - SQ. FT.	60,890	274,300	417,367	485,455	748,573
ACRES	1.40	6.30	9.58	11.14	17.18
NET DEV. AREA - SQ. FT.	60,890	274,300	386,817	453,178	702,358
(EXCLUDING PARK) ACRES	1.40	6.30	8.88	10.40	16.12
BLDG. COVERAGE - SQ. FT.	13,024	64,435	78,477	96,415	167,841
CUBAGE - CU. FT.	1,769,693	11,316,800	9,236,613	7,454,500	14,503,544
BLDG/LAND COVERAGE - %	21.39%	23.49%	18.80%	19.86%	22.42%
DENSITY (POPULATION/ACRE)	379	263	254	151	237
DEVELOPMENT COST	\$3,742,711	\$40,272,504	\$20,670,000	\$9,676,316	\$20,731,000
COST PER RENTAL ROOM (AS BUILT)	\$3,891	\$10,584	\$4,456	\$2,606	\$2,433
AVG. MONTHLY GROSS RENT	\$450	\$471	\$525	\$509	\$511
LOCATION	E 169TH ST WASHINGTON AVE PARK AVE	PARK AVE E 158TH ST E 161ST ST E 163RD ST	E 140TH ST E 144TH ST ALEXANDER AVE WILLIS AVE	ADEE AVE WHITE PLAINS RD ARNOW AVE BRONX PARK EAST	MORRIS AVE THIRD AVE E 145TH ST E 139TH ST
BOROUGH	BRONX	BRONX	BRONX	BRONX	BRONX
COMMUNITY DISTRICT	3	3, 4	1	11	1
US CONGRESSIONAL DISTRICT	15	15	15	14	15
NEW YORK STATE SENATE DISTRICT	32	32	29	36	29
NEW YORK STATE ASSEMBLY DISTRICT	79	79	84	80	84
NEW YORK CITY COUNCIL DISTRICT	16	16, 17	08	15	08
COMPLETION DATE	05/31/1963	01/01/1981	03/31/1965	06/12/1951	12/31/1950
FEDERALIZED DEVELOPMENT				1980/07/01-ATP 5	1978/02/01-ATP 2
SENIOR DEVELOPMENT		PARTIALLY (1 STAIRHALL)			
ELECTRICITY PAID BY RESIDENTS					
PRIVATE MANAGEMENT					

BRONX DEVELOPMENTS IN FULL OPERATION

HUD AMP #	NY005010390	NY005010630	NY005012800	NY005020930	NY005010450
TDS #	039	245	280	093	045
CONSOLIDATED TDS #	039	063	280	093	045
DEVELOPMENT EDP #	586	364	506	673	368
OPERATING EDP #	586	218	506	673	368
HUD #	NY005271A	NY005179	NY005205	NY005384	NY005183B
DEVELOPMENT NAME	PELHAM PARKWAY	RANDALL AVENUE-BALCOM AVENUE	SACK WERN	SAINT MARY'S PARK	SEDGWICK
PROGRAM	FEDERAL	FEDERAL	FEDERAL	MIXED FINANCE/LLC1	FEDERAL
METHOD	CONVENTIONAL	TURNKEY	CONVENTIONAL	CONVENTIONAL	CONVENTIONAL
TYPE	NEW CONST	NEW CONST (ELD)	REHAB	NEW CONST	NEW CONST
# OF SECTION 8 TRANSITION UNITS				210	
# OF CURRENT UNITS	1,264	251	411	1,005	780
TOTAL NUMBER OF UNITS	1,266	252	413	1,007	786
NUMBER OF RENTAL ROOMS	5,442.0	823.5	1,891.5	4,523.5	3,303.0
AVG. NO. R/R PER UNIT	4.31	3.28	4.60	4.50	4.23
POPULATION - SECTION 8 TRANSITION	0	0	0	525	0
POPULATION - PUBLIC HOUSING	2,454	272	850	1,696	1,429
TOTAL POPULATION	2,454	272	850	2,221	1,429
# OF FAMILIES ON FIXED INCOME	551	221	163	355	349
% OF FAMILIES ON FIXED INCOME	43.87%	89.84%	39.95%	36.00%	44.97%
# OF RESIDENTIAL BUILDINGS	23	3	7	6	7
# OF NON-RESIDENTIAL BUILDINGS	0	0	1	0	0
# OF STAIRHALLS	38	3	7	6	7
# OF STORIES	6	6	6	21	14-15
TOTAL AREA - SQ. FT.	1,034,160	230,000	226,969	588,851	319,008
ACRES	23.74	5.28	5.21	13.52	7.32
NET DEV. AREA - SQ. FT.	967,252	230,000	226,969	545,801	319,008
(EXCLUDING PARK) ACRES	22.21	5.28	5.21	12.53	7.32
BLDG. COVERAGE - SQ. FT.	184,875	48,175	63,056	57,006	59,598
CUBAGE - CU. FT.	10,665,277	1,582,410	3,782,352	8,922,933	6,642,484
BLDG/LAND COVERAGE - %	17.88%	20.95%	27.78%	9.68%	18.68%
DENSITY (POPULATION/ACRE)	103	52	163	164	195
DEVELOPMENT COST	\$15,295,753	\$9,186,414	\$8,699,894	\$16,351,823	\$8,397,841
COST PER RENTAL ROOM (AS BUILT)	\$2,806	\$10,757	\$4,528	\$3,607	\$2,529
AVG. MONTHLY GROSS RENT	\$550	\$356	\$615	\$528	\$491
LOCATION	PELHAM PKWY WALLACE AVE WILLIAMSBRIDGE RD MACE AVE	RANDALL AVE BALCOM AVE SCHLEY AVE BUTTRICK AVE	BEACH AVE TAYLOR AVE NOBLE AVE ROSEDALE AVE	CAULDWELL AVE E 156TH ST WESTCHESTER AVE TRINITY AVE	UNDERCLIFF AVE W 174TH ST UNIVERSITY AVE
BOROUGH	BRONX	BRONX	BRONX	BRONX	BRONX
COMMUNITY DISTRICT	11	10	9	1	5
US CONGRESSIONAL DISTRICT	14	14	15	15	13
NEW YORK STATE SENATE DISTRICT	34	34	34	29, 32	29
NEW YORK STATE ASSEMBLY DISTRICT	80	82	85	79, 84	77
NEW YORK CITY COUNCIL DISTRICT	13	13	18	17	16
COMPLETION DATE	06/30/1950	10/31/1978	05/12/1977	04/30/1959	03/23/1951
FEDERALIZED DEVELOPMENT	1980/10/01-ATP 7				1972/06/29-FED TRAN
SENIOR DEVELOPMENT		EXCLUSIVELY			
ELECTRICITY PAID BY RESIDENTS					
PRIVATE MANAGEMENT					

BRONX DEVELOPMENTS IN FULL OPERATION

HUD AMP #	NY005010670	NY005000710	NY005013420	NY005013420	NY005013080
TDS #	067	071	305	353	223
CONSOLIDATED TDS #	067	071	342	342	308
DEVELOPMENT EDP #	222	537	550	770	344
OPERATING EDP #	222	537	753	753	344
HUD #	NY005022	NY005220H	NY005224	NY005280	NY005163
DEVELOPMENT NAME	SOTOMAYOR HOUSES	SOUNDVIEW	SOUTH BRONX AREA (SITE 402)	STEBBINS AVENUE-HEWITT PLACE	TELLER AVENUE-EAST 166TH STREET
PROGRAM	FEDERAL	FEDERAL	FEDERAL	FEDERAL	FEDERAL
METHOD	CONVENTIONAL	CONVENTIONAL	TURNKEY	TURNKEY	TURNKEY
TYPE	NEW CONST	NEW CONST	NEW CONST	NEW CONST	NEW CONST
# OF SECTION 8 TRANSITION UNITS					
# OF CURRENT UNITS	1,495	1,257	112	119	89
TOTAL NUMBER OF UNITS	1,497	1,259	114	120	90
NUMBER OF RENTAL ROOMS	6,963.5	5,859.5	592.0	535.5	348.5
AVG. NO. R/R PER UNIT	4.66	4.66	5.29	4.50	3.92
POPULATION - SECTION 8 TRANSITION	0	0	0	0	0
POPULATION - PUBLIC HOUSING	3,167	2,834	376	262	174
TOTAL POPULATION	3,167	2,834	376	262	174
# OF FAMILIES ON FIXED INCOME	585	515	20	39	35
% OF FAMILIES ON FIXED INCOME	39.69%	41.40%	18.02%	33.05%	41.18%
# OF RESIDENTIAL BUILDINGS	28	13	4	2	1
# OF NON-RESIDENTIAL BUILDINGS	3	2	0	0	0
# OF STAIRHALLS	28	26	19	14	1
# OF STORIES	7	7	3	3	6
TOTAL AREA - SQ. FT.	1,340,519	1,076,761	149,500	123,156	27,481
ACRES	30.77	24.72	3.43	2.83	0.63
NET DEV. AREA - SQ. FT.	1,340,519	1,076,761	149,500	123,156	27,481
(EXCLUDING PARK) ACRES	30.77	24.72	3.43	2.83	0.63
BLDG. COVERAGE - SQ. FT.	190,435	164,048	41,764	42,267	12,354
CUBAGE - CU. FT.	12,238,008	10,481,330	1,301,202	1,098,942	816,812
BLDG/LAND COVERAGE - %	14.21%	14.32%	27.94%	34.32%	44.95%
DENSITY (POPULATION/ACRE)	103	115	110	93	276
DEVELOPMENT COST	\$17,963,549	\$13,445,000	\$8,902,455	\$8,851,338	\$2,296,895
COST PER RENTAL ROOM (AS BUILT)	\$2,564	\$2,308	\$14,764	\$16,391	\$6,363
AVG. MONTHLY GROSS RENT	\$542	\$499	\$620	\$560	\$429
LOCATION	WATSON AVE BRUCKNER BLVD SOUNDVIEW AVE LELAND AVE	ROSEDALE AVE LACOMBE AVE BRONX RIVER AVE SOUNDVIEW PK	E 158TH ST E 161ST ST CAULDWELL AVE EAGLE AVE	HEWITT PL WESTCHESTER AVE REV JAMES A POLITE AVE DAWSON ST	TELLER AVE E 167TH ST CLAY AVE E 166TH ST
BOROUGH	BRONX	BRONX	BRONX	BRONX	BRONX
COMMUNITY DISTRICT	9	9	1	2	4
US CONGRESSIONAL DISTRICT	15	15	15	15	15
NEW YORK STATE SENATE DISTRICT	32	32	32	32	32
NEW YORK STATE ASSEMBLY DISTRICT	85	85	79	85	77
NEW YORK CITY COUNCIL DISTRICT	18	18	17	17	16
COMPLETION DATE	02/28/1955	10/29/1954	05/01/1988	04/17/1987	09/30/1971
FEDERALIZED DEVELOPMENT		1978/07/01-ATP 3			
SENIOR DEVELOPMENT					
ELECTRICITY PAID BY RESIDENTS			YES	YES	
PRIVATE MANAGEMENT					

BRONX DEVELOPMENTS IN FULL OPERATION

HUD AMP #	NY005010630	NY005010630	NY005012270	NY005013420	NY005013420
TDS #	063	193	287	342	356
CONSOLIDATED TDS #	063	063	180	342	342
DEVELOPMENT EDP #	218	303	577	753	768
OPERATING EDP #	218	218	577	753	753
HUD #	NY005015	NY005098	NY005227	NY005214	NY005291
DEVELOPMENT NAME	THROGGS NECK	THROGGS NECK ADDITION	TWIN PARKS EAST (SITE 9)	UNION AVENUE-EAST 163RD STREET	UNION AVENUE-EAST 166TH STREET
PROGRAM	FEDERAL	FEDERAL	FEDERAL	FEDERAL	FEDERAL
METHOD	CONVENTIONAL	CONVENTIONAL	CONVENTIONAL	TURNKEY	TURNKEY
TYPE	NEW CONST	NEW CONST	NEW CONST (ELD)	NEW CONST (ELD)	NEW CONST
# OF SECTION 8 TRANSITION UNITS					
# OF CURRENT UNITS	1,181	287	218	199	120
TOTAL NUMBER OF UNITS	1,185	287	219	200	120
NUMBER OF RENTAL ROOMS	5,419.5	1,330.5	686.0	696.5	539.0
AVG. NO. R/R PER UNIT	4.59	4.64	3.15	3.50	4.49
POPULATION - SECTION 8 TRANSITION	0	0	0	0	0
POPULATION - PUBLIC HOUSING	2,545	667	235	232	271
TOTAL POPULATION	2,545	667	235	232	271
# OF FAMILIES ON FIXED INCOME	441	113	193	162	41
% OF FAMILIES ON FIXED INCOME	38.08%	40.65%	88.53%	81.41%	34.75%
# OF RESIDENTIAL BUILDINGS	29	4	1	1	6
# OF NON-RESIDENTIAL BUILDINGS	2	0	0	0	0
# OF STAIRHALLS	64	4	1	1	20
# OF STORIES	3-7	8-11	14	9	3
TOTAL AREA - SQ. FT.	1,430,081	384,899	71,490	115,299	98,707
ACRES	32.83	8.84	1.64	2.65	2.27
NET DEV. AREA - SQ. FT.	1,430,081	384,899	71,490	115,299	98,707
(EXCLUDING PARK) ACRES	32.83	8.84	1.64	2.65	2.27
BLDG. COVERAGE - SQ. FT.	228,989	39,315	11,388	18,632	38,943
CUBAGE - CU. FT.	11,440,850	2,755,918	1,505,284	1,502,857	1,022,257
BLDG/LAND COVERAGE - %	16.01%	10.21%	15.93%	16.16%	39.45%
DENSITY (POPULATION/ACRE)	78	75	143	88	119
DEVELOPMENT COST	\$15,541,569	\$7,405,898	\$11,406,932	\$12,675,000	\$9,239,549
COST PER RENTAL ROOM (AS BUILT)	\$2,859	\$5,523	\$16,520	\$18,107	\$17,142
AVG. MONTHLY GROSS RENT	\$514	\$536	\$310	\$326	\$577
LOCATION	RANDALL AVE CALHOUN AVE SAMPSON AVE BALCOM AVE	DEWEY AVE BALCOLM AVE RANDALL AVE THROGGS NECK HOUSES	CLINTON AVE E 180TH ST PROSPECT AVE OAKLAND PL	E 165TH ST PROSPECT AVE E 163RD ST UNION AVE	E 166TH ST PROSPECT AVE HOME ST UNION AVE
BOROUGH	BRONX	BRONX	BRONX	BRONX	BRONX
COMMUNITY DISTRICT	10	10	6	3	3
US CONGRESSIONAL DISTRICT	14	14	15	15	15
NEW YORK STATE SENATE DISTRICT	34	34	33	32	32
NEW YORK STATE ASSEMBLY DISTRICT	82	82	79	79	79
NEW YORK CITY COUNCIL DISTRICT	13	13	15	17	17
COMPLETION DATE	11/27/1953	09/30/1971	04/30/1982	03/11/1985	09/01/1988
FEDERALIZED DEVELOPMENT					
SENIOR DEVELOPMENT			EXCLUSIVELY	EXCLUSIVELY	
ELECTRICITY PAID BY RESIDENTS			YES	YES	YES
PRIVATE MANAGEMENT					

BRONX DEVELOPMENTS IN FULL OPERATION

HUD AMP #	NY005013410	NY005011410	NY005015300	NY005015310	NY005010450
TDS #	341	141	360	526	246
CONSOLIDATED TDS #	341	141	530	530	045
DEVELOPMENT EDP #	762	231	780	481	365
OPERATING EDP #	762	231	780	482	368
HUD #	NY005283	NY005028	NY005286	NY005318	NY005180
DEVELOPMENT NAME	UNIVERSITY AVENUE REHAB	WEBSTER	WEST FARMS ROAD REHAB	WEST FARMS SQUARE CONVENTIONAL	WEST TREMONT AVENUE-SEDGWICK AVENUE AREA
PROGRAM	FEDERAL	FEDERAL	FEDERAL	FEDERAL	FEDERAL
METHOD	TURNKEY	CONVENTIONAL	TURNKEY	CONVENTIONAL	TURNKEY
TYPE	REHAB	NEW CONST	REHAB	REHAB	NEW CONST (ELD)
# OF SECTION 8 TRANSITION UNITS					
# OF CURRENT UNITS	230	606	208	20	146
TOTAL NUMBER OF UNITS	230	606	208	20	148
NUMBER OF RENTAL ROOMS	1,034.0	2,831.0	883.0	85.0	479.0
AVG. NO. R/R PER UNIT	4.50	4.67	4.25	4.25	3.28
POPULATION - SECTION 8 TRANSITION	0	0	0	0	0
POPULATION - PUBLIC HOUSING	490	1,523	439	44	153
TOTAL POPULATION	490	1,523	439	44	153
# OF FAMILIES ON FIXED INCOME	101	224	71	5	119
% OF FAMILIES ON FIXED INCOME	44.30%	37.52%	34.47%	25.00%	85.61%
# OF RESIDENTIAL BUILDINGS	4	5	4	1	1
# OF NON-RESIDENTIAL BUILDINGS	0	1	0	0	0
# OF STAIRHALLS	5	5	7	1	1
# OF STORIES	6	21	6	5	12
TOTAL AREA - SQ. FT.	77,898	197,199	51,965	5,000	36,563
ACRES	1.79	4.53	1.19	0.11	0.84
NET DEV. AREA - SQ. FT.	77,898	197,199	51,965	5,000	36,563
(EXCLUDING PARK) ACRES	1.79	4.53	1.19	0.11	0.84
BLDG. COVERAGE - SQ. FT.	43,696	31,247	34,935	3,363	9,609
CUBAGE - CU. FT.	2,798,894	5,322,369	2,104,200	202,892	982,251
BLDG/LAND COVERAGE - %	56.09%	15.85%	67.23%	67.26%	26.28%
DENSITY (POPULATION/ACRE)	274	336	369	400	182
DEVELOPMENT COST	\$15,900,000	\$12,227,114	\$14,480,678	\$1,558,811	\$4,380,000
COST PER RENTAL ROOM (AS BUILT)	\$15,377	\$4,319	\$16,399	\$18,339	\$8,734
AVG. MONTHLY GROSS RENT	\$494	\$493	\$588	\$593	\$285
LOCATION	W BURNSIDE AVE UNIVERSITY AVE W TREMONT AVE ANDREWS AVE	E 169TH ST PARK AVE E 168TH ST WEBSTER AVE	FREEMAN ST JENNINGS ST WEST FARMS RD LONGFELLOW AVE	E 167TH ST LONGFELLOW AVE WEST FARMS RD	W TREMONT AVE MONTGOMERY AVE PALISADE PL SEDGWICK AVE
BOROUGH	BRONX	BRONX	BRONX	BRONX	BRONX
COMMUNITY DISTRICT	5	3	2, 3	3	5
US CONGRESSIONAL DISTRICT	15	15	15	15	15
NEW YORK STATE SENATE DISTRICT	29	32	32	32	29
NEW YORK STATE ASSEMBLY DISTRICT	86	79	85	85	77
NEW YORK CITY COUNCIL DISTRICT	14	16	17	17	14
COMPLETION DATE	01/31/1985	09/30/1965	08/13/1986	06/30/1994	07/31/1973
FEDERALIZED DEVELOPMENT					
SENIOR DEVELOPMENT					EXCLUSIVELY
ELECTRICITY PAID BY RESIDENTS	YES		YES	YES	
PRIVATE MANAGEMENT	YES		YES	YES	

BROOKLYN DEVELOPMENTS IN FULL OPERATION



of Developments: 85

of Residential Buildings: 754

of Non-Residential Buildings: 39

of Total Units: 54,652

of Current Units: 54,355

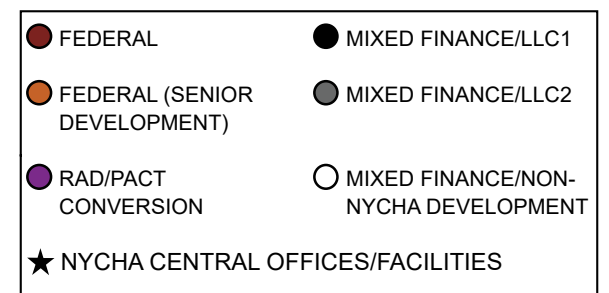
of Section 8 Apartments: 1,863

of Families: 53,275

Population: 118,354

Average Gross Income: \$24,968

Average Gross Rent: \$547



Note: Development data indicators do not include FHA Homes.

BROOKLYN DEVELOPMENTS IN FULL OPERATION

HUD AMP #	NY005011670	NY005010730	NY005010310	NY005010310	NY005011630
TDS #	242	156	031	085	256
CONSOLIDATED TDS #	167	073	031	031	163
DEVELOPMENT EDP #	361	267	524	524	384
OPERATING EDP #	283	267	524	524	272
HUD #	NY005174	NY005068	NY005216C	NY005216C	NY005189
DEVELOPMENT NAME	104-14 TAPSCOTT STREET	303 VERNON AVENUE	ALBANY	ALBANY II	ATLANTIC TERMINAL SITE 4B
PROGRAM	FEDERAL	FEDERAL	FEDERAL	FEDERAL	FEDERAL
METHOD	TURNKEY	CONVENTIONAL	CONVENTIONAL	CONVENTIONAL	TURNKEY
TYPE	NEW CONST	NEW CONST	NEW CONST	NEW CONST	NEW CONST
# OF SECTION 8 TRANSITION UNITS					
# OF CURRENT UNITS	30	234	820	399	299
TOTAL NUMBER OF UNITS	30	234	829	400	300
NUMBER OF RENTAL ROOMS	131.0	1,101.0	3,766.0	1,845.5	1,237.5
AVG. NO. R/R PER UNIT	4.37	4.71	4.59	4.63	4.14
POPULATION - SECTION 8 TRANSITION	0	0	0	0	0
POPULATION - PUBLIC HOUSING	63	530	1,858	926	569
TOTAL POPULATION	63	530	1,858	926	569
# OF FAMILIES ON FIXED INCOME	8	98	289	138	124
% OF FAMILIES ON FIXED INCOME	27.59%	42.61%	35.50%	35.48%	42.03%
# OF RESIDENTIAL BUILDINGS	1	1	6	3	1
# OF NON-RESIDENTIAL BUILDINGS	0	0	0	0	0
# OF STAIRHALLS	1	1	6	3	1
# OF STORIES	4	24	14	13-14	31
TOTAL AREA - SQ. FT.	10,000	110,000	388,389	214,594	88,155
ACRES	0.23	2.53	8.92	4.93	2.02
NET DEV. AREA - SQ. FT.	10,000	110,000	388,389	214,594	88,155
(EXCLUDING PARK) ACRES	0.23	2.53	8.92	4.93	2.02
BLDG. COVERAGE - SQ. FT.	6,983	11,311	58,455	26,053	15,382
CUBAGE - CU. FT.	351,238	2,207,369	7,082,630	3,249,689	2,464,800
BLDG/LAND COVERAGE - %	69.83%	10.28%	15.05%	12.14%	17.45%
DENSITY (POPULATION/ACRE)	274	209	208	188	282
DEVELOPMENT COST	\$839,110	\$4,703,702	\$8,951,000	\$4,666,000	\$10,797,972
COST PER RENTAL ROOM (AS BUILT)	\$6,505	\$4,272	\$2,356	\$2,540	\$8,489
AVG. MONTHLY GROSS RENT	\$612	\$510	\$548	\$547	\$555
LOCATION	TAPSCOTT ST UNION ST SUTTER AVE BLAKE AVE	VERNON AVE MARCUS GARVEY BLVD MYRTLE AVE	ALBANY AVE SAINT MARKS AVE TROY AVE PARK PL	BERGEN ST TROY AVE ALBANY HOUSES ALBANY AVE	CLERMONT AVE ATLANTIC AVE CARLTON AVE FULTON ST
BOROUGH	BROOKLYN	BROOKLYN	BROOKLYN	BROOKLYN	BROOKLYN
COMMUNITY DISTRICT	16	3	8	8	2
US CONGRESSIONAL DISTRICT	9	8	9	9	8
NEW YORK STATE SENATE DISTRICT	20	18	25	25	25
NEW YORK STATE ASSEMBLY DISTRICT	55	54	56	56	57
NEW YORK CITY COUNCIL DISTRICT	41	36	36	36	35
COMPLETION DATE	10/31/1972	05/31/1967	10/14/1950	02/07/1957	04/30/1976
FEDERALIZED DEVELOPMENT			1978/02/01-ATP 2	1978/02/01-ATP 2	
SENIOR DEVELOPMENT					
ELECTRICITY PAID BY RESIDENTS					
PRIVATE MANAGEMENT					

BROOKLYN DEVELOPMENTS IN FULL OPERATION

HUD AMP #	NY005020920	NY005010730	NY005010460	NY005012430	NY005012430
TDS #	092	311	345	243	271
CONSOLIDATED TDS #	092	073	046	243	243
DEVELOPMENT EDP #	670	266	761	353	390
OPERATING EDP #	670	538	761	353	353
HUD #	NY005368	NY005255	NY005282	NY005175	NY005195
DEVELOPMENT NAME	BAY VIEW	BEDFORD-STUYVESANT REHAB	BELMONT-SUTTER AREA	BORINQUEN PLAZA I	BORINQUEN PLAZA II
PROGRAM	MIXED FINANCE/LLC1	FEDERAL	FEDERAL	FEDERAL	FEDERAL
METHOD	CONVENTIONAL	TURNKEY	TURNKEY	TURNKEY	TURNKEY
TYPE	NEW CONST	REHAB	NEW CONST	NEW CONST	NEW CONST
# OF SECTION 8 TRANSITION UNITS	340				
# OF CURRENT UNITS	1,609	84	72	508	424
TOTAL NUMBER OF UNITS	1,610	85	72	509	425
NUMBER OF RENTAL ROOMS	7,310.5	381.0	336.0	2,355.0	2,259.0
AVG. NO. R/R PER UNIT	4.54	4.54	4.67	4.64	5.33
POPULATION - SECTION 8 TRANSITION	856	0	0	0	0
POPULATION - PUBLIC HOUSING	2,602	196	179	1,078	1,066
TOTAL POPULATION	3,458	196	179	1,078	1,066
# OF FAMILIES ON FIXED INCOME	654	32	20	268	146
% OF FAMILIES ON FIXED INCOME	41.05%	38.10%	28.17%	54.36%	35.18%
# OF RESIDENTIAL BUILDINGS	23	3	3	8	7
# OF NON-RESIDENTIAL BUILDINGS	2	0	0	2	0
# OF STAIRHALLS	23	5	8	8	7
# OF STORIES	8	4-6	3	7	7
TOTAL AREA - SQ. FT.	1,481,844	26,000	80,000	250,875	184,000
ACRES	34.02	0.60	1.84	5.76	4.22
NET DEV. AREA - SQ. FT.	1,459,244	26,000	80,000	250,875	184,000
(EXCLUDING PARK) ACRES	33.50	0.60	1.84	5.76	4.22
BLDG. COVERAGE - SQ. FT.	228,305	18,283	24,395	96,902	61,115
CUBAGE - CU. FT.	14,262,296	856,611	889,912	4,544,080	4,223,000
BLDG/LAND COVERAGE - %	15.41%	70.32%	30.49%	38.63%	33.21%
DENSITY (POPULATION/ACRE)	102	327	97	187	253
DEVELOPMENT COST	\$19,575,470	\$5,219,763	\$5,373,534	\$15,625,047	\$16,411,918
COST PER RENTAL ROOM (AS BUILT)	\$2,676	\$13,316	\$15,993	\$6,556	\$7,244
AVG. MONTHLY GROSS RENT	\$549	\$551	\$611	\$580	\$661
LOCATION	SEAVIEW AVE E 102ND ST ROCKAWAY PKWY SHORE PKWY	THROOP AVE VERNON AVE MARCUS GARVEY BLVD HART ST	BELMONT AVE JEROME ST SUTTER AVE BARBEY ST	MANHATTAN AVE BOERUM ST BUSHWICK AVE VARET ST	BOERUM ST HUMBOLDT ST SEIGEL ST BUSHWICK AVE
BOROUGH	BROOKLYN	BROOKLYN	BROOKLYN	BROOKLYN	BROOKLYN
COMMUNITY DISTRICT	18	3	5	1	1
US CONGRESSIONAL DISTRICT	8	8	8	7	7
NEW YORK STATE SENATE DISTRICT	19	18	19	18	18
NEW YORK STATE ASSEMBLY DISTRICT	59	54	60	53	53
NEW YORK CITY COUNCIL DISTRICT	46	36	42	34	34
COMPLETION DATE	06/07/1956	05/31/1983	02/28/1986	02/28/1975	12/31/1975
FEDERALIZED DEVELOPMENT					
SENIOR DEVELOPMENT				PARTIALLY (2 BUILDINGS)	
ELECTRICITY PAID BY RESIDENTS		YES	YES		
PRIVATE MANAGEMENT					

BROOKLYN DEVELOPMENTS IN FULL OPERATION

HUD AMP #	NY005020460	NY005000560	NY005000650	NY005012520	NY005000160
TDS #	046	056	065	325	016
CONSOLIDATED TDS #	046	056	065	252	016
DEVELOPMENT EDP #	637	212	213	336	512
OPERATING EDP #	637	212	213	336	512
HUD #	NY005369	NY005011	NY005017	NY005277	NY005213D
DEVELOPMENT NAME	BOULEVARD	BREUKELEN	BREVOORT	BROWN	BROWNSVILLE
PROGRAM	MIXED FINANCE/LLC2	FEDERAL	FEDERAL	FEDERAL	FEDERAL
METHOD	CONVENTIONAL	CONVENTIONAL	CONVENTIONAL	TURNKEY	CONVENTIONAL
TYPE	NEW CONST	NEW CONST	NEW CONST	NEW CONST (ELD)	NEW CONST
# OF SECTION 8 TRANSITION UNITS	462				
# OF CURRENT UNITS	1,414	1,589	894	200	1,335
TOTAL NUMBER OF UNITS	1,441	1,595	896	200	1,338
NUMBER OF RENTAL ROOMS	5,952.0	7,449.5	4,187.0	700.0	6,275.5
AVG. NO. R/R PER UNIT	4.21	4.69	4.68	3.50	4.70
POPULATION - SECTION 8 TRANSITION	850	0	0	0	0
POPULATION - PUBLIC HOUSING	1,672	3,441	1,886	216	3,059
TOTAL POPULATION	2,522	3,441	1,886	216	3,059
# OF FAMILIES ON FIXED INCOME	612	582	327	172	428
% OF FAMILIES ON FIXED INCOME	45.43%	37.02%	36.78%	88.21%	32.90%
# OF RESIDENTIAL BUILDINGS	18	30	13	2	27
# OF NON-RESIDENTIAL BUILDINGS	0	2	1	0	0
# OF STAIRHALLS	30	94	26	2	46
# OF STORIES	6-14	3-7	7	6	3-6-7
TOTAL AREA - SQ. FT.	1,127,650	2,830,416	751,896	99,460	819,997
ACRES	25.89	64.98	17.26	2.28	18.82
NET DEV. AREA - SQ. FT.	1,127,650	2,141,741	687,188	99,460	732,841
(EXCLUDING PARK) ACRES	25.89	49.17	15.78	2.28	16.82
BLDG. COVERAGE - SQ. FT.	170,051	360,423	121,363	29,354	188,564
CUBAGE - CU. FT.	12,141,094	14,297,000	7,735,916	1,493,904	10,371,638
BLDG/LAND COVERAGE - %	15.08%	12.73%	16.14%	29.51%	23.00%
DENSITY (POPULATION/ACRE)	97	53	109	95	163
DEVELOPMENT COST	\$13,645,438	\$18,410,273	\$11,831,887	\$13,425,060	\$12,898,000
COST PER RENTAL ROOM (AS BUILT)	\$2,247	\$2,464	\$2,849	\$19,179	\$2,054
AVG. MONTHLY GROSS RENT	\$546	\$566	\$605	\$360	\$537
LOCATION	LINDEN BLVD ASHFORD ST WORTMAN AVE SCHENCK AVE	STANLEY AVE FLATLANDS AVE E 103RD ST WILLIAMS AVE	BAINBRIDGE ST RALPH AVE FULTON ST PATCHEN AVE	EASTERN PKWY PROSPECT PL HOPKINSON AVE SAINT MARKS AVE	SUTTER AVE DUMONT AVE MOTHER GASTON BLVD ROCKAWAY AVE
BOROUGH	BROOKLYN	BROOKLYN	BROOKLYN	BROOKLYN	BROOKLYN
COMMUNITY DISTRICT	5	18	3	16	16
US CONGRESSIONAL DISTRICT	8	8	8	8	9
NEW YORK STATE SENATE DISTRICT	19	19	25	20	20
NEW YORK STATE ASSEMBLY DISTRICT	60	58, 60	55	55	55
NEW YORK CITY COUNCIL DISTRICT	42	42	41	41	41
COMPLETION DATE	03/22/1951	11/06/1952	08/10/1955	07/23/1985	04/16/1948
FEDERALIZED DEVELOPMENT					1977/07/01-ATP 1
SENIOR DEVELOPMENT				EXCLUSIVELY	
ELECTRICITY PAID BY RESIDENTS				YES	
PRIVATE MANAGEMENT					

BROOKLYN DEVELOPMENTS IN FULL OPERATION

HUD AMP #	NY005020860	NY005011660	NY005011700	NY005011660	NY005011720
TDS #	086	166	094	239	238
CONSOLIDATED TDS #	086	166	170	166	172
DEVELOPMENT EDP #	430	288	671	335	334
OPERATING EDP #	430	288	671	288	334
HUD #	NY005370	NY005088	NY005363	NY005161	NY005157
DEVELOPMENT NAME	BUSHWICK	CAREY GARDENS	CONEY ISLAND	CONEY ISLAND I (SITE 1B)	CONEY ISLAND I (SITE 8)
PROGRAM	MIXED FINANCE/LLC1	FEDERAL	FEDERAL	FEDERAL	FEDERAL
METHOD	CONVENTIONAL	CONVENTIONAL	CONVENTIONAL	TURNKEY	TURNKEY
TYPE	NEW CONST	NEW CONST	NEW CONST	NEW CONST	NEW CONST
# OF SECTION 8 TRANSITION UNITS	209				
# OF CURRENT UNITS	1,217	681	531	192	118
TOTAL NUMBER OF UNITS	1,220	683	534	193	125
NUMBER OF RENTAL ROOMS	5,660.5	3,091.5	2,428.5	952.0	589.0
AVG. NO. R/R PER UNIT	4.65	4.54	4.57	4.96	4.99
POPULATION - SECTION 8 TRANSITION	524	0	0	0	0
POPULATION - PUBLIC HOUSING	2,223	1,591	1,082	483	350
TOTAL POPULATION	2,747	1,591	1,082	483	350
# OF FAMILIES ON FIXED INCOME	497	290	232	72	41
% OF FAMILIES ON FIXED INCOME	41.59%	43.22%	44.19%	37.50%	35.34%
# OF RESIDENTIAL BUILDINGS	8	3	5	1	1
# OF NON-RESIDENTIAL BUILDINGS	0	2	0	0	0
# OF STAIRHALLS	8	3	5	1	2
# OF STORIES	13-20	15-17	14	18	14
TOTAL AREA - SQ. FT.	697,736	364,406	298,874	93,061	61,483
ACRES	16.02	8.37	6.86	2.14	1.41
NET DEV. AREA - SQ. FT.	639,260	364,406	239,429	93,061	61,483
(EXCLUDING PARK) ACRES	14.68	8.37	5.50	2.14	1.41
BLDG. COVERAGE - SQ. FT.	78,768	58,078	38,119	14,078	11,970
CUBAGE - CU. FT.	11,288,105	6,234,149	4,912,800	1,876,990	1,187,936
BLDG/LAND COVERAGE - %	11.29%	15.94%	12.75%	15.13%	19.47%
DENSITY (POPULATION/ACRE)	171	190	158	226	248
DEVELOPMENT COST	\$20,346,000	\$16,996,504	\$7,728,534	\$7,531,412	\$5,853,893
COST PER RENTAL ROOM (AS BUILT)	\$3,599	\$5,476	\$3,165	\$7,829	\$9,255
AVG. MONTHLY GROSS RENT	\$529	\$484	\$582	\$536	\$519
LOCATION	HUMBOLDT ST MOORE ST BUSHWICK AVE FLUSHING AVE	W 24TH ST NEPTUNE AVE W 22ND ST SURF AVE	SURF AVE W 32ND ST RIEGELMANN BRDWK W 29TH ST	W 20TH ST W 21ST ST SURF AVE MERMAID AVE	W 35TH ST W 36TH ST SURF AVE MERMAID AVE
BOROUGH	BROOKLYN	BROOKLYN	BROOKLYN	BROOKLYN	BROOKLYN
COMMUNITY DISTRICT	1	13	13	13	13
US CONGRESSIONAL DISTRICT	7	8	8	8	8
NEW YORK STATE SENATE DISTRICT	18	23	23	23	23
NEW YORK STATE ASSEMBLY DISTRICT	53	46	46	46	46
NEW YORK CITY COUNCIL DISTRICT	34	47	47	47	47
COMPLETION DATE	04/01/1960	11/30/1970	02/25/1957	05/31/1973	12/31/1973
FEDERALIZED DEVELOPMENT			1995/07/13-PTA		
SENIOR DEVELOPMENT					
ELECTRICITY PAID BY RESIDENTS					
PRIVATE MANAGEMENT					

BROOKLYN DEVELOPMENTS IN FULL OPERATION

HUD AMP #	NY005011700	NY005000690	NY005013510	NY005010700	NY005010700
TDS #	216	069	312	070	263
CONSOLIDATED TDS #	170	069	351	070	070
DEVELOPMENT EDP #	328	223	331	536	378
OPERATING EDP #	278	223	765	536	378
HUD #	NY005123	NY005023	NY005258	NY005220G	NY005171
DEVELOPMENT NAME	CONEY ISLAND I (SITES 4 & 5)	COOPER PARK	CROWN HEIGHTS	CYPRESS HILLS	EAST NEW YORK CITY LINE
PROGRAM	FEDERAL	FEDERAL	FEDERAL	FEDERAL	FEDERAL
METHOD	TURNKEY	CONVENTIONAL	TURNKEY	CONVENTIONAL	TURNKEY
TYPE	NEW CONST	NEW CONST	REHAB	NEW CONST	NEW CONST
# OF SECTION 8 TRANSITION UNITS					
# OF CURRENT UNITS	375	700	121	1,440	66
TOTAL NUMBER OF UNITS	376	700	121	1,444	66
NUMBER OF RENTAL ROOMS	1,874.5	3,281.0	527.5	6,593.0	409.0
AVG. NO. R/R PER UNIT	5.00	4.69	4.36	4.58	6.20
POPULATION - SECTION 8 TRANSITION	0	0	0	0	0
POPULATION - PUBLIC HOUSING	995	1,538	243	3,124	257
TOTAL POPULATION	995	1,538	243	3,124	257
# OF FAMILIES ON FIXED INCOME	113	293	33	548	17
% OF FAMILIES ON FIXED INCOME	30.62%	42.10%	27.50%	38.62%	26.15%
# OF RESIDENTIAL BUILDINGS	1	11	8	15	33
# OF NON-RESIDENTIAL BUILDINGS	1	0	0	0	0
# OF STAIRHALLS	5	13	8	30	33
# OF STORIES	17	7	4	7	3
TOTAL AREA - SQ. FT.	187,318	528,967	51,255	1,264,130	84,400
ACRES	4.30	12.14	1.18	29.02	1.94
NET DEV. AREA - SQ. FT.	187,318	496,296	51,255	1,264,130	84,400
(EXCLUDING PARK) ACRES	4.30	11.39	1.18	29.02	1.94
BLDG. COVERAGE - SQ. FT.	38,750	86,767	31,650	223,364	26,943
CUBAGE - CU. FT.	4,017,326	5,878,957	1,139,400	12,338,237	719,300
BLDG/LAND COVERAGE - %	20.69%	16.40%	61.75%	17.67%	31.92%
DENSITY (POPULATION/ACRE)	231	127	206	108	132
DEVELOPMENT COST	\$16,603,000	\$7,702,277	\$7,974,650	\$14,773,000	\$2,774,644
COST PER RENTAL ROOM (AS BUILT)	\$8,808	\$2,346	\$15,118	\$2,247	\$6,784
AVG. MONTHLY GROSS RENT	\$601	\$534	\$668	\$512	\$641
LOCATION	MERMAID AVE W 25TH ST SURF AVE W 28TH ST	FROST ST MORGAN AVE KINGSLAND AVE MASPETH AVE	BUFFALO AVE BERGEN ST RALPH AVE SAINT JOHNS PL	SUTTER AVE EUCLID AVE LINDEN BLVD FOUNTAIN AVE	FOUNTAIN AVE HEGEMAN AVE LOGAN ST
BOROUGH	BROOKLYN	BROOKLYN	BROOKLYN	BROOKLYN	BROOKLYN
COMMUNITY DISTRICT	13	1	8	5	5
US CONGRESSIONAL DISTRICT	8	12	8, 9	8	8
NEW YORK STATE SENATE DISTRICT	23	18	20, 25	18, 19	19
NEW YORK STATE ASSEMBLY DISTRICT	46	50	55, 56	60	60
NEW YORK CITY COUNCIL DISTRICT	47	34	41	42	42
COMPLETION DATE	07/31/1974	06/25/1953	09/04/1986	05/25/1955	03/31/1976
FEDERALIZED DEVELOPMENT				1978/07/01-ATP 3	
SENIOR DEVELOPMENT					
ELECTRICITY PAID BY RESIDENTS			YES		
PRIVATE MANAGEMENT					

BROOKLYN DEVELOPMENTS IN FULL OPERATION

HUD AMP #	NY005000290	NY005011670	NY005012610	NY005012520	NY005011690
TDS #	029	205	207	252	171
CONSOLIDATED TDS #	029	167	261	252	169
DEVELOPMENT EDP #	532	322	375	381	581
OPERATING EDP #	532	283	375	381	581
HUD #	NY005220C	NY005129	NY005188	NY005166	NY005267C
DEVELOPMENT NAME	FARRAGUT	FENIMORE-LEFFERTS	FIorentino PLAZA	GARVEY (GROUP A)	GLENMORE PLAZA
PROGRAM	FEDERAL	FEDERAL	FEDERAL	FEDERAL	FEDERAL
METHOD	CONVENTIONAL	TURNKEY	CONVENTIONAL	CONVENTIONAL	CONVENTIONAL
TYPE	NEW CONST	NEW CONST	NEW CONST	NEW CONST	NEW CONST
# OF SECTION 8 TRANSITION UNITS					
# OF CURRENT UNITS	1,387	36	155	320	439
TOTAL NUMBER OF UNITS	1,390	36	160	321	440
NUMBER OF RENTAL ROOMS	6,506.5	180.0	774.5	1,525.0	1,700.5
AVG. NO. R/R PER UNIT	4.69	5.00	5.00	4.77	3.87
POPULATION - SECTION 8 TRANSITION	0	0	0	0	0
POPULATION - PUBLIC HOUSING	3,114	91	422	870	803
TOTAL POPULATION	3,114	91	422	870	803
# OF FAMILIES ON FIXED INCOME	556	17	30	129	202
% OF FAMILIES ON FIXED INCOME	40.50%	47.22%	20.00%	40.69%	46.76%
# OF RESIDENTIAL BUILDINGS	10	18	8	3	4
# OF NON-RESIDENTIAL BUILDINGS	0	0	0	1	0
# OF STAIRHALLS	10	18	10	5	4
# OF STORIES	14	2	4	2, 6-14	10-18-24
TOTAL AREA - SQ. FT.	723,570	33,705	95,000	142,730	186,180
ACRES	16.61	0.77	2.18	3.28	4.27
NET DEV. AREA - SQ. FT.	723,570	33,705	95,000	142,730	186,180
(EXCLUDING PARK) ACRES	16.61	0.77	2.18	3.28	4.27
BLDG. COVERAGE - SQ. FT.	100,746	20,339	42,189	40,745	24,838
CUBAGE - CU. FT.	11,639,930	564,300	1,916,306	3,257,257	4,024,811
BLDG/LAND COVERAGE - %	13.92%	60.34%	44.41%	28.55%	13.34%
DENSITY (POPULATION/ACRE)	187	118	194	265	188
DEVELOPMENT COST	\$15,187,000	\$633,673	\$6,138,432	\$12,599,489	\$10,600,000
COST PER RENTAL ROOM (AS BUILT)	\$2,324	\$3,520	\$7,712	\$8,168	\$6,221
AVG. MONTHLY GROSS RENT	\$541	\$741	\$602	\$550	\$491
LOCATION	YORK ST NASSAU ST NAVY ST BRIDGE ST	FENIMORE ST TROY AVE LEFFERTS AVE NOSTRAND AVE	GLENMORE AVE VAN SICLEN AVE PITKIN AVE WYONA ST	EAST NEW YORK AVE AMBOY ST PITKIN AVE	PITKIN AVE GLENMORE AVE WATKINS ST POWELL ST
BOROUGH	BROOKLYN	BROOKLYN	BROOKLYN	BROOKLYN	BROOKLYN
COMMUNITY DISTRICT	2	9	5	16	16
US CONGRESSIONAL DISTRICT	8	9	8	9	8
NEW YORK STATE SENATE DISTRICT	25	20	19	20	19
NEW YORK STATE ASSEMBLY DISTRICT	57	43	55	55	55
NEW YORK CITY COUNCIL DISTRICT	35	40, 41	37	41	37
COMPLETION DATE	05/07/1952	09/30/1969	10/31/1971	02/28/1975	04/30/1968
FEDERALIZED DEVELOPMENT	1978/07/01-ATP 3				1980/07/01-ATP 5
SENIOR DEVELOPMENT				PARTIALLY (1 BUILDING)	
ELECTRICITY PAID BY RESIDENTS		YES			
PRIVATE MANAGEMENT					

BROOKLYN DEVELOPMENTS IN FULL OPERATION

HUD AMP #	NY005000440	NY005000250	NY005011720	NY005011660	NY005000720
TDS #	044	025	068	142	072
CONSOLIDATED TDS #	044	025	172	166	072
DEVELOPMENT EDP #	584	515	225	589	568
OPERATING EDP #	584	515	225	589	568
HUD #	NY005268B	NY005213G	NY005025	NY005271D	NY005244A
DEVELOPMENT NAME	GLENWOOD	GOWANUS	GRAVESEND	HABER	HOWARD
PROGRAM	FEDERAL	FEDERAL	FEDERAL	FEDERAL	FEDERAL
METHOD	CONVENTIONAL	CONVENTIONAL	CONVENTIONAL	CONVENTIONAL	CONVENTIONAL
TYPE	NEW CONST	NEW CONST	NEW CONST	NEW CONST (ELD)	NEW CONST
# OF SECTION 8 TRANSITION UNITS					
# OF CURRENT UNITS	1,187	1,135	625	380	813
TOTAL NUMBER OF UNITS	1,188	1,139	634	380	815
NUMBER OF RENTAL ROOMS	5,210.5	5,424.5	2,908.5	1,327.0	3,699.5
AVG. NO. R/R PER UNIT	4.39	4.78	4.65	3.49	4.55
POPULATION - SECTION 8 TRANSITION	0	0	0	0	0
POPULATION - PUBLIC HOUSING	2,461	2,604	1,415	451	1,813
TOTAL POPULATION	2,461	2,604	1,415	451	1,813
# OF FAMILIES ON FIXED INCOME	438	455	236	350	309
% OF FAMILIES ON FIXED INCOME	37.37%	40.34%	38.63%	92.59%	38.87%
# OF RESIDENTIAL BUILDINGS	20	15	15	3	10
# OF NON-RESIDENTIAL BUILDINGS	0	1	0	0	0
# OF STAIRHALLS	40	24	15	3	16
# OF STORIES	6	4-6-9-13-14	7	14	7-13
TOTAL AREA - SQ. FT.	975,095	547,663	540,725	134,432	664,735
ACRES	22.39	12.57	12.41	3.09	15.26
NET DEV. AREA - SQ. FT.	915,230	502,216	540,725	134,432	621,176
(EXCLUDING PARK) ACRES	21.01	11.53	12.41	3.09	14.26
BLDG. COVERAGE - SQ. FT.	183,856	105,659	92,855	23,903	87,500
CUBAGE - CU. FT.	10,242,805	9,028,680	5,356,500	2,547,605	6,943,700
BLDG/LAND COVERAGE - %	18.86%	19.29%	17.17%	17.78%	13.16%
DENSITY (POPULATION/ACRE)	110	207	114	146	119
DEVELOPMENT COST	\$12,907,133	\$11,928,000	\$7,927,996	\$7,494,000	\$11,359,000
COST PER RENTAL ROOM (AS BUILT)	\$2,475	\$2,203	\$2,687	\$5,647	\$3,079
AVG. MONTHLY GROSS RENT	\$571	\$585	\$507	\$308	\$499
LOCATION	E 56TH ST FARRAGUT RD RALPH AVE AVENUE H	WYCKOFF ST DOUGLASS ST BOND ST HOYT ST	NEPTUNE AVE BAYVIEW AVE W 33RD ST	W 24TH ST SURF AVE REIGELMANN BRDWLK W 25TH ST	EAST NEW YORK AVE MOTHER GASTON BLVD PITKIN AVE ROCKAWAY AVE
BOROUGH	BROOKLYN	BROOKLYN	BROOKLYN	BROOKLYN	BROOKLYN
COMMUNITY DISTRICT	18	6	13	13	16
US CONGRESSIONAL DISTRICT	8	7	8	8	8
NEW YORK STATE SENATE DISTRICT	21	25	23	23	20
NEW YORK STATE ASSEMBLY DISTRICT	59	52	46	46	55
NEW YORK CITY COUNCIL DISTRICT	45	33	47	47	41
COMPLETION DATE	07/14/1950	06/24/1949	06/28/1954	06/30/1965	12/30/1955
FEDERALIZED DEVELOPMENT	1980/07/01-ATP 6	1977/07/01-ATP 1		1980/10/01-ATP 7	1979/08/01-ATP 4
SENIOR DEVELOPMENT				EXCLUSIVELY	
ELECTRICITY PAID BY RESIDENTS					
PRIVATE MANAGEMENT					

BROOKLYN DEVELOPMENTS IN FULL OPERATION

HUD AMP #	NY005013510	NY005013510	NY005011680	NY005010860	NY005000140
TDS #	339	365	168	109	014
CONSOLIDATED TDS #	351	351	168	086	014
DEVELOPMENT EDP #	782	551	275	680	510
OPERATING EDP #	765	551	275	680	510
HUD #	NY005261	NY005225	NY005081	NY005364	NY005213B
DEVELOPMENT NAME	HOWARD AVENUE	HOWARD AVENUE-PARK PLACE	HUGHES APARTMENTS	HYLAN	INGERSOLL
PROGRAM	FEDERAL	FEDERAL	FEDERAL	FEDERAL	FEDERAL
METHOD	TURNKEY	TURNKEY	CONVENTIONAL	CONVENTIONAL	CONVENTIONAL
TYPE	NEW CONST	NEW CONST	NEW CONST	NEW CONST	NEW CONST
# OF SECTION 8 TRANSITION UNITS					
# OF CURRENT UNITS	148	155	507	208	1,829
TOTAL NUMBER OF UNITS	150	156	513	209	1,840
NUMBER OF RENTAL ROOMS	669.0	776.5	2,414.5	928.0	8,687.5
AVG. NO. R/R PER UNIT	4.52	5.01	4.76	4.46	4.75
POPULATION - SECTION 8 TRANSITION	0	0	0	0	0
POPULATION - PUBLIC HOUSING	355	410	1,322	445	4,077
TOTAL POPULATION	355	410	1,322	445	4,077
# OF FAMILIES ON FIXED INCOME	47	36	142	82	510
% OF FAMILIES ON FIXED INCOME	31.97%	23.84%	28.29%	39.61%	30.29%
# OF RESIDENTIAL BUILDINGS	5	8	3	1	20
# OF NON-RESIDENTIAL BUILDINGS	1	0	1	0	1
# OF STAIRHALLS	25	156	3	1	45
# OF STORIES	3	3	22	19	6-11
TOTAL AREA - SQ. FT.	132,915	197,563	241,990	77,658	884,521
ACRES	3.05	4.54	5.56	1.78	20.31
NET DEV. AREA - SQ. FT.	132,915	197,563	241,990	77,658	812,641
(EXCLUDING PARK) ACRES	3.05	4.54	5.56	1.78	18.66
BLDG. COVERAGE - SQ. FT.	50,568	54,978	23,502	11,403	175,748
CUBAGE - CU. FT.	1,536,736	1,657,275	4,599,540	1,878,400	10,226,288
BLDG/LAND COVERAGE - %	38.05%	27.83%	9.71%	14.68%	17.62%
DENSITY (POPULATION/ACRE)	116	90	238	250	201
DEVELOPMENT COST	\$11,464,557	\$15,843,706	\$10,288,064	\$3,945,608	\$12,236,672
COST PER RENTAL ROOM (AS BUILT)	\$15,641	\$20,286	\$4,201	\$4,240	\$1,681
AVG. MONTHLY GROSS RENT	\$658	\$677	\$581	\$590	\$584
LOCATION	EAST NEW YORK AVE GRAFTON ST SUTTER AVE TAPSCOTT ST	HOWARD AVE STERLING PL EASTERN PKWY SAINT JOHNS PL	ROCKAWAY AVE MOTHER GASTON BLVD SUTTER AVE BELMONT AVE	MOORE ST HUMBOLDT ST SEIGEL ST BUSHWICK AVE	PARK AVE SAINT EDWARDS ST MYRTLE AVE PRINCE ST
BOROUGH	BROOKLYN	BROOKLYN	BROOKLYN	BROOKLYN	BROOKLYN
COMMUNITY DISTRICT	16	16	16	1	2
US CONGRESSIONAL DISTRICT	9	9	9	7	8
NEW YORK STATE SENATE DISTRICT	20	20, 25	20	18	25
NEW YORK STATE ASSEMBLY DISTRICT	55	55	55	53	57
NEW YORK CITY COUNCIL DISTRICT	41	41	41	34	35
COMPLETION DATE	08/01/1988	08/31/1994	06/30/1968	06/30/1960	02/24/1944
FEDERALIZED DEVELOPMENT				1995/07/13-PTA	1977/07/01-ATP 1
SENIOR DEVELOPMENT					
ELECTRICITY PAID BY RESIDENTS	YES	YES			
PRIVATE MANAGEMENT					

BROOKLYN DEVELOPMENTS IN FULL OPERATION

HUD AMP #	NY005010100	NY005010100	NY005001220	NY005011670	NY005020950
TDS #	010	161	122	348	095
CONSOLIDATED TDS #	010	010	122	167	095
DEVELOPMENT EDP #	205	268	247	763	672
OPERATING EDP #	205	205	247	763	672
HUD #	NY005006	NY005071	NY005047	NY005292	NY005377
DEVELOPMENT NAME	KINGSBOROUGH	KINGSBOROUGH EXTENSION	LAFAYETTE	LENOX ROAD-ROCKAWAY PARKWAY	LINDEN
PROGRAM	FEDERAL	FEDERAL	FEDERAL	FEDERAL	MIXED FINANCE/LLC2
METHOD	CONVENTIONAL	CONVENTIONAL	CONVENTIONAL	TURNKEY	CONVENTIONAL
TYPE	NEW CONST	NEW CONST (ELD)	NEW CONST	REHAB	NEW CONST
# OF SECTION 8 TRANSITION UNITS					495
# OF CURRENT UNITS	1,159	183	880	74	1,583
TOTAL NUMBER OF UNITS	1,165	184	882	74	1,586
NUMBER OF RENTAL ROOMS	4,730.5	640.5	4,370.0	327.0	7,297.5
AVG. NO. R/R PER UNIT	4.08	3.50	4.97	4.42	4.61
POPULATION - SECTION 8 TRANSITION	0	0	0	0	1,271
POPULATION - PUBLIC HOUSING	2,433	202	2,333	155	2,050
TOTAL POPULATION	2,433	202	2,333	155	3,321
# OF FAMILIES ON FIXED INCOME	426	156	310	26	571
% OF FAMILIES ON FIXED INCOME	37.21%	88.64%	35.88%	36.11%	39.06%
# OF RESIDENTIAL BUILDINGS	16	1	7	3	19
# OF NON-RESIDENTIAL BUILDINGS	0	0	0	0	2
# OF STAIRHALLS	35	1	7	3	19
# OF STORIES	6	25	13-15-20	4	8-14
TOTAL AREA - SQ. FT.	695,544	63,254	334,323	24,000	1,299,426
ACRES	15.97	1.45	7.68	0.55	29.83
NET DEV. AREA - SQ. FT.	665,526	63,254	304,776	24,000	1,299,426
(EXCLUDING PARK) ACRES	15.28	1.45	7.00	0.55	29.83
BLDG. COVERAGE - SQ. FT.	129,189	7,110	58,504	18,791	173,020
CUBAGE - CU. FT.	8,037,853	1,224,082	8,369,220	943,450	14,333,039
BLDG/LAND COVERAGE - %	18.57%	11.24%	17.50%	78.30%	13.06%
DENSITY (POPULATION/ACRE)	152	139	304	282	111
DEVELOPMENT COST	\$5,175,100	\$2,986,383	\$14,689,766	\$4,669,919	\$20,230,969
COST PER RENTAL ROOM (AS BUILT)	\$1,107	\$4,637	\$3,350	\$14,281	\$2,767
AVG. MONTHLY GROSS RENT	\$509	\$351	\$636	\$599	\$584
LOCATION	RALPH AVE PACIFIC ST BERGEN ST ROCHESTER AVE	BERGEN ST PACIFIC AVE ROCHESTER AVE RALPH AVE	LAFAYETTE AVE CLASSON AVE DEKALB AVE FRANKLIN AVE	KINGS HIGHWAY E 98TH ST WILIMOH R ST E 97TH ST	VERMONT ST STANLEY AVE SCHENCK AVE COZINE AVE
BOROUGH	BROOKLYN	BROOKLYN	BROOKLYN	BROOKLYN	BROOKLYN
COMMUNITY DISTRICT	8, 16	8	3	17	5
US CONGRESSIONAL DISTRICT	8	8	8	9	8
NEW YORK STATE SENATE DISTRICT	25	25	25	20	19
NEW YORK STATE ASSEMBLY DISTRICT	55, 56	56	57	55, 58	60
NEW YORK CITY COUNCIL DISTRICT	41	41	35	41	42
COMPLETION DATE	10/31/1941	05/31/1966	07/31/1962	09/01/1985	07/17/1958
FEDERALIZED DEVELOPMENT					
SENIOR DEVELOPMENT		EXCLUSIVELY			
ELECTRICITY PAID BY RESIDENTS				YES	
PRIVATE MANAGEMENT					

BROOKLYN DEVELOPMENTS IN FULL OPERATION

HUD AMP #	NY005012610	NY005011690	NY005000210	NY005020830	NY005010360
TDS #	276	169	021	083	043
CONSOLIDATED TDS #	261	169	021	083	036
DEVELOPMENT EDP #	502	276	514	426	585
OPERATING EDP #	375	276	514	426	585
HUD #	NY005201	NY005082	NY005213F	NY005380	NY005268C
DEVELOPMENT NAME	LONG ISLAND BAPTIST HOUSES	LOW HOUSES	MARCY	MARLBORO	NOSTRAND
PROGRAM	FEDERAL	FEDERAL	FEDERAL	MIXED FINANCE/LLC1	FEDERAL
METHOD	CONVENTIONAL	CONVENTIONAL	CONVENTIONAL	CONVENTIONAL	CONVENTIONAL
TYPE	REHAB	NEW CONST	NEW CONST	NEW CONST	NEW CONST
# OF SECTION 8 TRANSITION UNITS				357	
# OF CURRENT UNITS	225	535	1,711	1,765	1,147
TOTAL NUMBER OF UNITS	232	536	1,717	1,765	1,148
NUMBER OF RENTAL ROOMS	1,020.5	2,546.5	8,243.5	8,252.5	4,970.5
AVG. NO. R/R PER UNIT	4.54	4.76	4.82	4.68	4.33
POPULATION - SECTION 8 TRANSITION	0	0	0	841	0
POPULATION - PUBLIC HOUSING	502	1,327	4,070	3,089	2,328
TOTAL POPULATION	502	1,327	4,070	3,930	2,328
# OF FAMILIES ON FIXED INCOME	58	156	623	682	481
% OF FAMILIES ON FIXED INCOME	26.85%	29.66%	36.73%	39.81%	42.19%
# OF RESIDENTIAL BUILDINGS	4	4	27	28	16
# OF NON-RESIDENTIAL BUILDINGS	0	0	1	2	1
# OF STAIRHALLS	4	4	70	28	32
# OF STORIES	6	17-18	6	7-16	6
TOTAL AREA - SQ. FT.	78,700	256,459	1,241,000	1,518,505	1,036,600
ACRES	1.81	5.89	28.49	34.86	23.80
NET DEV. AREA - SQ. FT.	78,700	256,459	1,101,547	1,471,805	1,036,600
(EXCLUDING PARK) ACRES	1.81	5.89	25.29	33.79	23.80
BLDG. COVERAGE - SQ. FT.	37,700	45,163	240,198	202,426	177,223
CUBAGE - CU. FT.	2,490,500	4,802,466	13,741,160	15,183,887	9,377,365
BLDG/LAND COVERAGE - %	47.90%	17.61%	19.36%	13.33%	17.10%
DENSITY (POPULATION/ACRE)	277	225	143	113	98
DEVELOPMENT COST	\$11,627,063	\$10,312,262	\$19,420,000	\$22,429,000	\$13,817,794
COST PER RENTAL ROOM (AS BUILT)	\$11,010	\$4,052	\$2,347	\$2,783	\$2,779
AVG. MONTHLY GROSS RENT	\$576	\$524	\$576	\$560	\$537
LOCATION	SUTTER AVE SHEFFIELD AVE DUMONT AVE HINSDALE ST	SACKMAN ST POWELL ST CHRISTOPHER ST PITKIN AVE	FLUSHING AVE MARCY AVE NOSTRAND AVE MYRTLE AVE	STILLWELL AVE AVENUE V 86TH ST AVENUE X	AVENUE V BRAGG ST AVENUE X BATCHELDER ST
BOROUGH	BROOKLYN	BROOKLYN	BROOKLYN	BROOKLYN	BROOKLYN
COMMUNITY DISTRICT	5	16	3	13	15
US CONGRESSIONAL DISTRICT	8	8	7	11	9
NEW YORK STATE SENATE DISTRICT	19	19, 20	18	23	19
NEW YORK STATE ASSEMBLY DISTRICT	60	55	56	45, 47	41
NEW YORK CITY COUNCIL DISTRICT	42	41	36	47	46
COMPLETION DATE	06/30/1981	12/31/1967	01/19/1949	02/27/1958	12/14/1950
FEDERALIZED DEVELOPMENT			1977/07/01-ATP 1		1980/07/01-ATP 6
SENIOR DEVELOPMENT					
ELECTRICITY PAID BY RESIDENTS	YES				
PRIVATE MANAGEMENT					

BROOKLYN DEVELOPMENTS IN FULL OPERATION

HUD AMP #	NY005011620	NY005013510	NY005011720	NY005013510	NY005011940
TDS #	162	313	172	351	194
CONSOLIDATED TDS #	162	351	172	351	194
DEVELOPMENT EDP #	269	287	582	765	305
OPERATING EDP #	269	765	582	765	305
HUD #	NY005072	NY005257	NY005267D	NY005285	NY005091
DEVELOPMENT NAME	OCEAN HILL APARTMENTS	OCEAN HILL-BROWNSVILLE	O'DWYER GARDENS	PARK ROCK REHAB	PENNSYLVANIA AVENUE-WORTMAN AVENUE
PROGRAM	FEDERAL	FEDERAL	FEDERAL	FEDERAL	FEDERAL
METHOD	CONVENTIONAL	TURNKEY	CONVENTIONAL	TURNKEY	CONVENTIONAL
TYPE	NEW CONST	REHAB	NEW CONST	REHAB	NEW CONST
# OF SECTION 8 TRANSITION UNITS					
# OF CURRENT UNITS	236	125	561	134	335
TOTAL NUMBER OF UNITS	238	125	573	134	336
NUMBER OF RENTAL ROOMS	1,070.0	540.5	2,172.5	582.0	1,339.5
AVG. NO. R/R PER UNIT	4.53	4.32	3.87	4.34	4.00
POPULATION - SECTION 8 TRANSITION	0	0	0	0	0
POPULATION - PUBLIC HOUSING	616	302	928	305	618
TOTAL POPULATION	616	302	928	305	618
# OF FAMILIES ON FIXED INCOME	62	16	307	33	143
% OF FAMILIES ON FIXED INCOME	26.72%	13.01%	56.02%	25.00%	43.20%
# OF RESIDENTIAL BUILDINGS	3	5	6	9	3
# OF NON-RESIDENTIAL BUILDINGS	1	0	1	0	1
# OF STAIRHALLS	3	5	6	9	3
# OF STORIES	14	4	15-16	4	8-16
TOTAL AREA - SQ. FT.	112,916	242,141	276,010	53,914	236,930
ACRES	2.59	5.56	6.34	1.24	5.44
NET DEV. AREA - SQ. FT.	112,916	242,141	276,010	53,914	236,930
(EXCLUDING PARK) ACRES	2.59	5.56	6.34	1.24	5.44
BLDG. COVERAGE - SQ. FT.	16,412	78,188	34,501	33,105	40,998
CUBAGE - CU. FT.	2,178,743	2,000,000	5,421,328	166,531	2,712,190
BLDG/LAND COVERAGE - %	14.53%	32.29%	12.50%	61.40%	17.30%
DENSITY (POPULATION/ACRE)	238	54	146	246	114
DEVELOPMENT COST	\$4,875,929	\$8,068,686	\$15,000,000	\$10,500,000	\$11,936,021
COST PER RENTAL ROOM (AS BUILT)	\$4,527	\$14,942	\$6,649	\$18,041	\$8,606
AVG. MONTHLY GROSS RENT	\$687	\$581	\$526	\$681	\$470
LOCATION	BROADWAY MACDOUGAL ST MOTHER GASTON BLVD CHERRY ST	RALPH AVE ATLANTIC AVE SARATOGA AVE DEAN ST	W 32ND ST SURF AVE W 35TH ST MERMAID AVE	BELMONT AVE JEROME ST SUTTER AVE BARBEY ST	PENNSYLVANIA AVE WORTMAN AVE STANLEY AVE VERMONT ST
BOROUGH	BROOKLYN	BROOKLYN	BROOKLYN	BROOKLYN	BROOKLYN
COMMUNITY DISTRICT	16	16	13	8	5
US CONGRESSIONAL DISTRICT	8	8	8	9	8
NEW YORK STATE SENATE DISTRICT	18	25	23	20, 25	19
NEW YORK STATE ASSEMBLY DISTRICT	55	55	46	55	60
NEW YORK CITY COUNCIL DISTRICT	37	41	47	36	42
COMPLETION DATE	03/31/1968	11/10/1986	12/31/1969	09/01/1986	09/30/1972
FEDERALIZED DEVELOPMENT			1980/07/01-ATP 5		
SENIOR DEVELOPMENT					
ELECTRICITY PAID BY RESIDENTS		YES		YES	
PRIVATE MANAGEMENT					

BROOKLYN DEVELOPMENTS IN FULL OPERATION

HUD AMP #	NY005000890	NY005011670	NY005000040	NY005000790	NY005011670
TDS #	089	352	004	079	167
CONSOLIDATED TDS #	089	167	004	079	167
DEVELOPMENT EDP #	235	771	202	202 - BLDGS 15-25, 230 - BLDGS 1-4	283
OPERATING EDP #	235	763	202	230	283
HUD #	NY005035	NY005290	NY005001	NY005001 - BLDGS 15-25, NY005029 - BLDGS 1-4	NY005089
DEVELOPMENT NAME	PINK	RALPH AVENUE REHAB	RED HOOK EAST	RED HOOK WEST	REID APARTMENTS
PROGRAM	FEDERAL	FEDERAL	FEDERAL	FEDERAL	FEDERAL
METHOD	CONVENTIONAL	TURNKEY	CONVENTIONAL	CONVENTIONAL	CONVENTIONAL
TYPE	NEW CONST	REHAB	NEW CONST	NEW CONST	NEW CONST (ELD)
# OF SECTION 8 TRANSITION UNITS					
# OF CURRENT UNITS	1,500	118	1,402	1,466	227
TOTAL NUMBER OF UNITS	1,500	118	1,411	1,480	230
NUMBER OF RENTAL ROOMS	7,098.0	529.0	5,881.0	6,294.0	681.5
AVG. NO. R/R PER UNIT	4.73	4.48	4.19	4.29	3.00
POPULATION - SECTION 8 TRANSITION	0	0	0	0	0
POPULATION - PUBLIC HOUSING	3,569	265	2,772	3,059	238
TOTAL POPULATION	3,569	265	2,772	3,059	238
# OF FAMILIES ON FIXED INCOME	518	30	589	523	200
% OF FAMILIES ON FIXED INCOME	34.77%	26.32%	42.71%	37.09%	90.50%
# OF RESIDENTIAL BUILDINGS	22	5	16	14	1
# OF NON-RESIDENTIAL BUILDINGS	2	0	3	1	0
# OF STAIRHALLS	22	5	49	49	1
# OF STORIES	8	4	2-6	3-6-14	20
TOTAL AREA - SQ. FT.	1,354,844	70,486	856,003	841,727	68,762
ACRES	31.10	1.62	19.65	19.32	1.58
NET DEV. AREA - SQ. FT.	1,311,306	70,486	856,003	841,727	68,762
(EXCLUDING PARK) ACRES	30.10	1.62	19.65	19.32	1.58
BLDG. COVERAGE - SQ. FT.	193,511	27,982	192,198	169,260	13,285
CUBAGE - CU. FT.	13,316,063	3,052,668	10,734,477	11,454,257	1,397,832
BLDG/LAND COVERAGE - %	14.28%	39.70%	22.45%	20.11%	19.32%
DENSITY (POPULATION/ACRE)	115	164	141	158	151
DEVELOPMENT COST	\$20,134,047	\$6,714,551			\$3,910,160
COST PER RENTAL ROOM (AS BUILT)	\$2,835	\$12,693			\$5,227
AVG. MONTHLY GROSS RENT	\$535	\$625	\$512	\$546	\$346
LOCATION	CRESCENT ST LINDEN BLVD ELDERTS LA STANLEY AVE	EAST NEW YORK AVE RALPH AVE SUTTER AVE E 98TH ST	CLINTON ST LORRAINE ST COLUMBIA ST WEST 9TH ST	RICHARDS ST LORRAINE ST HICKS ST WEST 9TH ST	TROY AVE ALBANY AVE EAST NEW YORK AVE MAPLE ST
BOROUGH	BROOKLYN	BROOKLYN	BROOKLYN	BROOKLYN	BROOKLYN
COMMUNITY DISTRICT	5	16	6	6	9
US CONGRESSIONAL DISTRICT	8	9	7	7	9
NEW YORK STATE SENATE DISTRICT	19	20	25	25	20
NEW YORK STATE ASSEMBLY DISTRICT	60	55	51	51	43
NEW YORK CITY COUNCIL DISTRICT	42	41	38	38	41
COMPLETION DATE	09/30/1959	12/23/1986	11/20/1939	05/31/1955	11/30/1969
FEDERALIZED DEVELOPMENT					
SENIOR DEVELOPMENT					EXCLUSIVELY
ELECTRICITY PAID BY RESIDENTS		YES			
PRIVATE MANAGEMENT					

BROOKLYN DEVELOPMENTS IN FULL OPERATION

HUD AMP #	NY005011350	NY005011350	NY005011670	NY005011620	NY005010360
TDS #	135	177	282	158	036
CONSOLIDATED TDS #	135	135	167	162	036
DEVELOPMENT EDP #	227	281	508	274	314
OPERATING EDP #	227	227	283	269	314
HUD #	NY005054	NY005083	NY005211	NY005067	NY005114B
DEVELOPMENT NAME	ROOSEVELT I	ROOSEVELT II	RUTLAND TOWERS	SARATOGA VILLAGE	SHEEPSHEAD BAY
PROGRAM	FEDERAL	FEDERAL	FEDERAL	FEDERAL	FEDERAL
METHOD	CONVENTIONAL	CONVENTIONAL	CONVENTIONAL	CONVENTIONAL	CONVENTIONAL
TYPE	NEW CONST	NEW CONST	REHAB	NEW CONST	NEW CONST
# OF SECTION 8 TRANSITION UNITS					
# OF CURRENT UNITS	761	342	60	125	1,055
TOTAL NUMBER OF UNITS	763	342	61	125	1,056
NUMBER OF RENTAL ROOMS	3,575.5	1,496.0	218.0	562.5	4,915.5
AVG. NO. R/R PER UNIT	4.70	4.37	3.63	4.50	4.66
POPULATION - SECTION 8 TRANSITION	0	0	0	0	0
POPULATION - PUBLIC HOUSING	1,782	691	98	297	2,315
TOTAL POPULATION	1,782	691	98	297	2,315
# OF FAMILIES ON FIXED INCOME	337	148	29	40	396
% OF FAMILIES ON FIXED INCOME	44.58%	43.92%	49.15%	32.00%	37.93%
# OF RESIDENTIAL BUILDINGS	6	3	1	1	18
# OF NON-RESIDENTIAL BUILDINGS	0	0	0	0	0
# OF STAIRHALLS	6	3	1	1	36
# OF STORIES	14-15-18	14-15	6	16	6
TOTAL AREA - SQ. FT.	340,000	146,506	19,400	54,935	1,036,600
ACRES	7.81	3.36	0.45	1.26	23.80
NET DEV. AREA - SQ. FT.	340,000	146,506	19,400	54,935	953,637
(EXCLUDING PARK) ACRES	7.81	3.36	0.45	1.26	21.89
BLDG. COVERAGE - SQ. FT.	52,168	24,067	13,470	6,911	159,727
CUBAGE - CU. FT.	6,754,320	2,801,874	642,963	1,037,975	10,080,777
BLDG/LAND COVERAGE - %	15.34%	16.43%	69.43%	12.58%	15.41%
DENSITY (POPULATION/ACRE)	228	206	218	236	97
DEVELOPMENT COST	\$14,017,427	\$6,450,218	\$1,594,181	\$2,334,676	\$12,596,000
COST PER RENTAL ROOM (AS BUILT)	\$3,914	\$4,312	\$6,727	\$4,147	\$2,573
AVG. MONTHLY GROSS RENT	\$536	\$514	\$564	\$648	\$553
LOCATION	KOSCIUSKO ST PULASKI ST MARCUS GARVEY BLVD STUYVESANT AVE	LEWIS AVE STUYVESANT AVE HART ST PULASKI ST	EAST NEW YORK AVE E 91ST ST E 92ND ST RUTLAND RD	SARATOGA AVE HANCOCK ST HALSEY ST	AVENUE X BATCHELDER ST AVENUE V NOSTRAND AVE
BOROUGH	BROOKLYN	BROOKLYN	BROOKLYN	BROOKLYN	BROOKLYN
COMMUNITY DISTRICT	3	3	17	16	15
US CONGRESSIONAL DISTRICT	8	8	9	8	9
NEW YORK STATE SENATE DISTRICT	18	18	20	18	19
NEW YORK STATE ASSEMBLY DISTRICT	54, 56	54	58	55	41
NEW YORK CITY COUNCIL DISTRICT	36	36	41	41	46
COMPLETION DATE	09/30/1964	12/31/1966	05/17/1977	12/31/1966	08/08/1950
FEDERALIZED DEVELOPMENT					1968/08/29-FED TRAN
SENIOR DEVELOPMENT	PARTIALLY (1 BUILDING)				
ELECTRICITY PAID BY RESIDENTS					
PRIVATE MANAGEMENT					

BROOKLYN DEVELOPMENTS IN FULL OPERATION

HUD AMP #	NY005013510	NY005013510	NY005012210	NY005012210	NY005010730
TDS #	366	368	221	333	073
CONSOLIDATED TDS #	351	351	221	221	073
DEVELOPMENT EDP #	801	837	337	755	538
OPERATING EDP #	765	765	337	755	538
HUD #	NY005250	NY005305	NY005133	NY005269	NY005220I
DEVELOPMENT NAME	STERLING PLACE REHABS (SAINT JOHNS-STERLING)	STERLING PLACE REHABS (STERLING-BUFFALO)	STUYVESANT GARDENS I	STUYVESANT GARDENS II	SUMNER
PROGRAM	FEDERAL	FEDERAL	FEDERAL	FEDERAL	FEDERAL
METHOD	TURNKEY	TURNKEY	TURNKEY	TURNKEY	CONVENTIONAL
TYPE	REHAB	REHAB	NEW CONST	NEW CONST (ELD)	NEW CONST
# OF SECTION 8 TRANSITION UNITS					
# OF CURRENT UNITS	83	125	329	150	1,097
TOTAL NUMBER OF UNITS	83	125	331	150	1,099
NUMBER OF RENTAL ROOMS	440.5	593.5	1,614.5	525.0	5,001.5
AVG. NO. R/R PER UNIT	5.31	4.75	4.91	3.50	4.56
POPULATION - SECTION 8 TRANSITION	0	0	0	0	0
POPULATION - PUBLIC HOUSING	263	326	813	165	2,224
TOTAL POPULATION	263	326	813	165	2,224
# OF FAMILIES ON FIXED INCOME	14	31	99	130	474
% OF FAMILIES ON FIXED INCOME	16.87%	24.80%	30.46%	89.04%	43.97%
# OF RESIDENTIAL BUILDINGS	5	7	5	1	13
# OF NON-RESIDENTIAL BUILDINGS	0	0	0	0	0
# OF STAIRHALLS	5	7	25	1	24
# OF STORIES	4	4	4	7	7-12
TOTAL AREA - SQ. FT.	49,149	48,928	202,058	70,050	963,265
ACRES	1.13	1.12	4.64	1.61	22.11
NET DEV. AREA - SQ. FT.	49,149	48,928	202,058	70,050	905,577
(EXCLUDING PARK) ACRES	1.13	1.12	4.64	1.61	20.79
BLDG. COVERAGE - SQ. FT.	28,039	36,119	92,431	16,458	131,812
CUBAGE - CU. FT.	1,312,849	1,656,285	3,341,149	1,044,874	8,881,677
BLDG/LAND COVERAGE - %	57.05%	73.82%	45.74%	23.49%	13.68%
DENSITY (POPULATION/ACRE)	233	291	175	102	101
DEVELOPMENT COST	\$9,091,865	\$12,235,716	\$10,070,462	\$9,991,893	\$18,007,000
COST PER RENTAL ROOM (AS BUILT)	\$20,640	\$20,616	\$6,212	\$19,032	\$3,608
AVG. MONTHLY GROSS RENT	\$666	\$622	\$644	\$424	\$545
LOCATION	SAINT JOHNS PL & PARK PL STERLING PL BUFFALO AVE & UTICA AVE RALPH AVE	SAINT JOHNS PL & PARK PL STERLING PL BUFFALO AVE & UTICA AVE RALPH AVE	QUINCY ST MALCOLM X BLVD MONROE ST LEWIS AVE	QUINCY ST MALCOLM X BLVD MONROE ST STUYVESANT AVE	PARK AVE LEWIS AVE MYRTLE AVE THROOP AVE
BOROUGH	BROOKLYN	BROOKLYN	BROOKLYN	BROOKLYN	BROOKLYN
COMMUNITY DISTRICT	8	8	3	3	3
US CONGRESSIONAL DISTRICT	9	9	8	8	8
NEW YORK STATE SENATE DISTRICT	20, 25	20, 25	25	25	18
NEW YORK STATE ASSEMBLY DISTRICT	55	55	56	56	56
NEW YORK CITY COUNCIL DISTRICT	36, 41	36, 41	36	36	36
COMPLETION DATE	05/11/1991	05/11/1991	08/31/1972	02/28/1986	05/14/1958
FEDERALIZED DEVELOPMENT					1978/07/01-ATP 3
SENIOR DEVELOPMENT				EXCLUSIVELY	
ELECTRICITY PAID BY RESIDENTS	YES	YES		YES	
PRIVATE MANAGEMENT					

BROOKLYN DEVELOPMENTS IN FULL OPERATION

HUD AMP #	NY005011700	NY005011670	NY005011670	NY005012340	NY005000720
TDS #	170	369	354	234	096
CONSOLIDATED TDS #	170	167	167	234	096
DEVELOPMENT EDP #	278	807	775	358	233
OPERATING EDP #	278	203	763	358	233
HUD #	NY005087	NY005311	NY005278	NY005141	NY005034
DEVELOPMENT NAME	SURFSIDE GARDENS	SUTTER AVENUE-UNION STREET	TAPSCOTT STREET REHAB	TAYLOR STREET-WYTHE AVENUE	TILDEN
PROGRAM	FEDERAL	FEDERAL	FEDERAL	FEDERAL	FEDERAL
METHOD	CONVENTIONAL	TURNKEY	TURNKEY	TURNKEY	CONVENTIONAL
TYPE	NEW CONST	REHAB	REHAB	NEW CONST	NEW CONST
# OF SECTION 8 TRANSITION UNITS					
# OF CURRENT UNITS	593	100	155	525	998
TOTAL NUMBER OF UNITS	600	100	155	525	998
NUMBER OF RENTAL ROOMS	2,542.5	467.0	687.5	2,465.5	4,750.0
AVG. NO. R/R PER UNIT	4.29	4.67	4.44	4.70	4.76
POPULATION - SECTION 8 TRANSITION	0	0	0	0	0
POPULATION - PUBLIC HOUSING	1,117	245	340	1,175	2,524
TOTAL POPULATION	1,117	245	340	1,175	2,524
# OF FAMILIES ON FIXED INCOME	358	24	37	246	368
% OF FAMILIES ON FIXED INCOME	61.62%	24.00%	24.18%	46.95%	37.40%
# OF RESIDENTIAL BUILDINGS	5	3	8	5	8
# OF NON-RESIDENTIAL BUILDINGS	0	0	0	1	1
# OF STAIRHALLS	5	3	8	5	8
# OF STORIES	14-15	4-6	4	8-11-12-13	16
TOTAL AREA - SQ. FT.	323,050	37,500	64,755	183,100	465,764
ACRES	7.42	0.86	1.49	4.20	10.69
NET DEV. AREA - SQ. FT.	323,050	37,500	64,755	183,100	465,764
(EXCLUDING PARK) ACRES	7.42	0.86	1.49	4.20	10.69
BLDG. COVERAGE - SQ. FT.	36,810	21,424	37,312	57,205	66,416
CUBAGE - CU. FT.	5,005,316	1,011,839	1,679,040	5,051,383	8,888,637
BLDG/LAND COVERAGE - %	11.39%	57.13%	57.62%	31.24%	14.26%
DENSITY (POPULATION/ACRE)	151	285	228	280	236
DEVELOPMENT COST	\$13,577,964	\$9,370,007	\$10,106,270	\$20,178,024	\$14,827,430
COST PER RENTAL ROOM (AS BUILT)	\$5,261	\$20,064	\$14,721	\$8,118	\$3,122
AVG. MONTHLY GROSS RENT	\$448	\$645	\$607	\$499	\$516
LOCATION	W 31ST ST NEPTUNE AVE W 33RD ST SURF AVE	SUTTER AVE UNION STREET EAST NEW YORK AVE	SUTTER AVE GRAFTON ST DUMONT AVE UNION ST	WYTHE AVE CLYMER ST ROSS ST	DUMONT AVE MOTHER GASTON BLVD LIVONIA AVE ROCKAWAY AVE
BOROUGH	BROOKLYN	BROOKLYN	BROOKLYN	BROOKLYN	BROOKLYN
COMMUNITY DISTRICT	13	16	16	1	16
US CONGRESSIONAL DISTRICT	8	9	9	7	9
NEW YORK STATE SENATE DISTRICT	23	20	20	18	20
NEW YORK STATE ASSEMBLY DISTRICT	46	55	55	50	55
NEW YORK CITY COUNCIL DISTRICT	47	41	41	33	41
COMPLETION DATE	06/30/1969	08/31/1995	01/24/1986	06/30/1974	06/30/1961
FEDERALIZED DEVELOPMENT					
SENIOR DEVELOPMENT	PARTIALLY (2 BUILDINGS)				
ELECTRICITY PAID BY RESIDENTS		YES	YES		
PRIVATE MANAGEMENT					

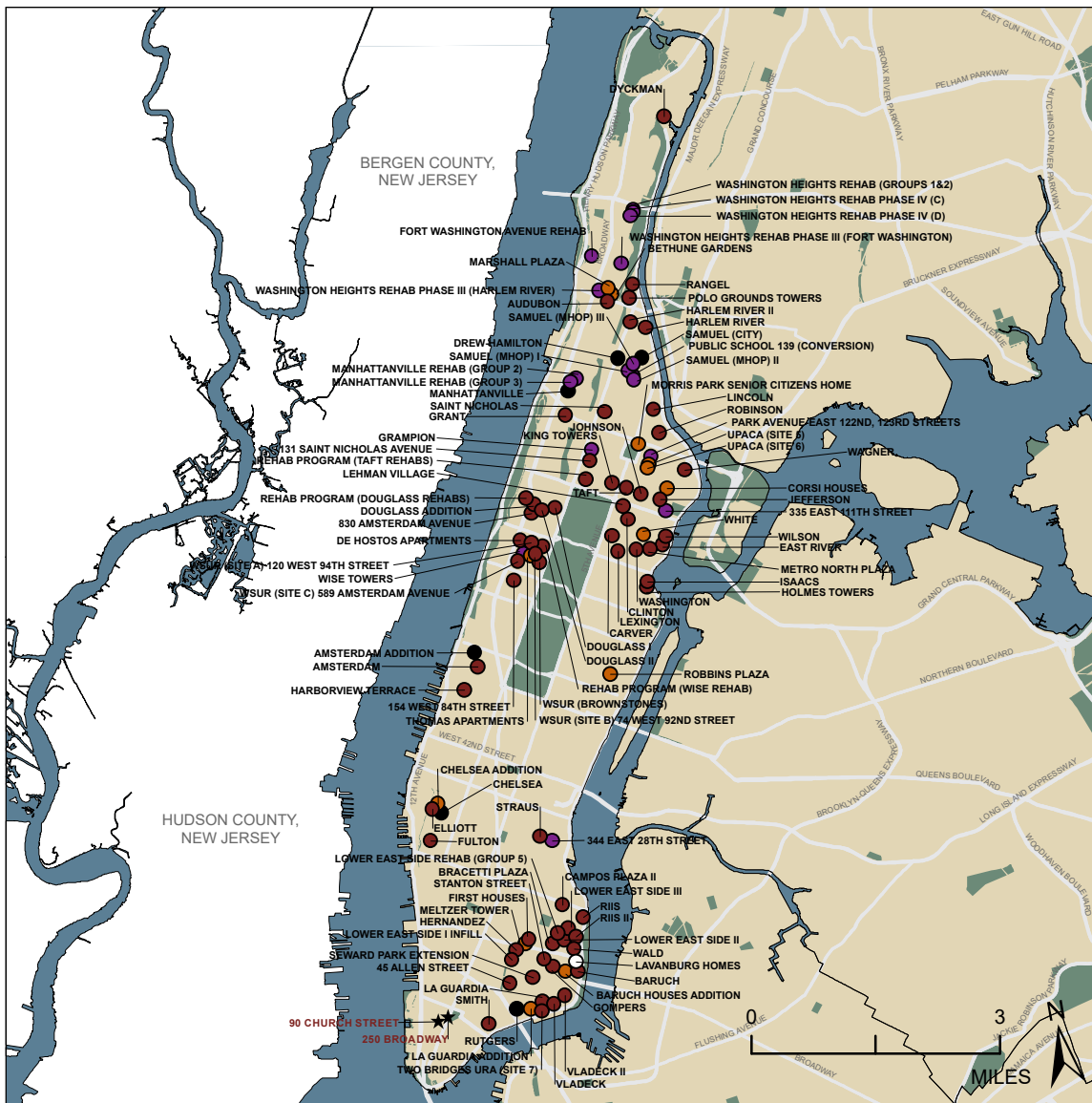
BROOKLYN DEVELOPMENTS IN FULL OPERATION

HUD AMP #	NY005011310	NY005012610	NY005012610	NY005000610	NY005011680
TDS #	131	240	261	061	146
CONSOLIDATED TDS #	131	261	261	061	182
DEVELOPMENT EDP #	246	348	318	216	257
OPERATING EDP #	246	375	375	216	257
HUD #	NY005046	NY005169	NY005117	NY005013	NY005055
DEVELOPMENT NAME	TOMPKINS	UNITY PLAZA (SITES 17,24,25A)	UNITY PLAZA (SITES 4-27)	VAN DYKE I	VAN DYKE II
PROGRAM	FEDERAL	FEDERAL	FEDERAL	FEDERAL	FEDERAL
METHOD	CONVENTIONAL	TURNKEY	CONVENTIONAL	CONVENTIONAL	CONVENTIONAL
TYPE	NEW CONST	NEW CONST	NEW CONST	NEW CONST	NEW CONST (ELD)
# OF SECTION 8 TRANSITION UNITS					
# OF CURRENT UNITS	1,043	165	458	1,601	111
TOTAL NUMBER OF UNITS	1,046	167	462	1,603	112
NUMBER OF RENTAL ROOMS	5,211.5	761.5	2,133.0	7,393.5	413.5
AVG. NO. R/R PER UNIT	5.00	4.62	4.66	4.62	3.73
POPULATION - SECTION 8 TRANSITION	0	0	0	0	0
POPULATION - PUBLIC HOUSING	2,758	452	1,100	3,693	126
TOTAL POPULATION	2,758	452	1,100	3,693	126
# OF FAMILIES ON FIXED INCOME	355	44	149	484	101
% OF FAMILIES ON FIXED INCOME	34.57%	27.16%	33.11%	30.73%	91.82%
# OF RESIDENTIAL BUILDINGS	8	3	5	22	1
# OF NON-RESIDENTIAL BUILDINGS	1	0	0	1	0
# OF STAIRHALLS	12	3	13	31	1
# OF STORIES	8-16	6	6	3-14	14
TOTAL AREA - SQ. FT.	521,950	80,525	249,250	906,484	40,574
ACRES	11.98	1.85	5.72	20.81	0.93
NET DEV. AREA - SQ. FT.	521,950	80,525	249,250	844,628	40,574
(EXCLUDING PARK) ACRES	11.98	1.85	5.72	19.39	0.93
BLDG. COVERAGE - SQ. FT.	94,386	27,159	89,543	161,168	9,017
CUBAGE - CU. FT.	9,894,217	2,001,480	5,304,133	13,652,083	845,622
BLDG/LAND COVERAGE - %	18.08%	33.73%	35.92%	16.56%	22.22%
DENSITY (POPULATION/ACRE)	230	244	192	177	135
DEVELOPMENT COST	\$18,445,969	\$5,191,821	\$16,798,483	\$21,351,730	\$2,318,317
COST PER RENTAL ROOM (AS BUILT)	\$3,532	\$6,699	\$7,813	\$2,884	\$5,546
AVG. MONTHLY GROSS RENT	\$600	\$625	\$579	\$570	\$345
LOCATION	PARK AVE THROOP AVE MYRTLE AVE TOMPKINS AVE	SUTTER AVE BLAKE AVE SHEFFIELD AVE ALABAMA AVE	BLAKE ST SHEFFIELD AVE DUMONT AVE HINSDALE ST	SUTTER AVE POWELL ST LIVONIA AVE MOTHER GASTON BLVD	DUMONT AVE POWELL ST
BOROUGH	BROOKLYN	BROOKLYN	BROOKLYN	BROOKLYN	BROOKLYN
COMMUNITY DISTRICT	3	5	5	16	16
US CONGRESSIONAL DISTRICT	8	8	8	9	9
NEW YORK STATE SENATE DISTRICT	18	19	19	19, 20	19
NEW YORK STATE ASSEMBLY DISTRICT	56	60	60	55	55
NEW YORK CITY COUNCIL DISTRICT	36	42	42	41	41
COMPLETION DATE	07/31/1964	11/30/1973	09/30/1973	05/27/1955	04/30/1964
FEDERALIZED DEVELOPMENT					
SENIOR DEVELOPMENT					EXCLUSIVELY
ELECTRICITY PAID BY RESIDENTS					
PRIVATE MANAGEMENT					

BROOKLYN DEVELOPMENTS IN FULL OPERATION

HUD AMP #	NY005011940	NY005005140	NY005000020	NY005011680	NY005011630
TDS #	315	514	002	182	163
CONSOLIDATED TDS #	194	514	002	182	163
DEVELOPMENT EDP #	273	509	200	285	272
OPERATING EDP #	273	509	200	257	272
HUD #	NY005243	NY005213A	NY005041	NY005084	NY005074
DEVELOPMENT NAME	VANDALIA AVENUE	WHITMAN	WILLIAMSBURG	WOODSON	WYCKOFF GARDENS
PROGRAM	FEDERAL	FEDERAL	FEDERAL	FEDERAL	FEDERAL
METHOD	TURNKEY	CONVENTIONAL	CONVENTIONAL	CONVENTIONAL	CONVENTIONAL
TYPE	NEW CONST (ELD)	NEW CONST	NEW CONST	NEW CONST (ELD)	NEW CONST
# OF SECTION 8 TRANSITION UNITS					
# OF CURRENT UNITS	288	1,650	1,564	407	528
TOTAL NUMBER OF UNITS	293	1,659	1,630	407	529
NUMBER OF RENTAL ROOMS	1,036.0	7,830.0	6,292.0	1,419.5	2,434.0
AVG. NO. R/R PER UNIT	3.60	4.75	4.02	3.49	4.61
POPULATION - SECTION 8 TRANSITION	0	0	0	0	0
POPULATION - PUBLIC HOUSING	326	3,664	2,873	452	1,119
TOTAL POPULATION	326	3,664	2,873	452	1,119
# OF FAMILIES ON FIXED INCOME	263	552	780	354	234
% OF FAMILIES ON FIXED INCOME	91.96%	34.48%	50.55%	88.06%	44.57%
# OF RESIDENTIAL BUILDINGS	2	15	20	2	3
# OF NON-RESIDENTIAL BUILDINGS	1	3	1	0	0
# OF STAIRHALLS	2	32	136	2	3
# OF STORIES	10	6-13	4	10-25	21
TOTAL AREA - SQ. FT.	256,217	803,058	1,016,895	140,000	253,000
ACRES	5.88	18.44	23.34	3.21	5.81
NET DEV. AREA - SQ. FT.	256,217	744,421	927,103	100,000	253,000
(EXCLUDING PARK) ACRES	5.88	17.09	21.28	2.30	5.81
BLDG. COVERAGE - SQ. FT.	33,868	156,524	326,716	24,456	31,158
CUBAGE - CU. FT.	2,315,113	9,769,048	14,056,383	2,792,393	4,724,612
BLDG/LAND COVERAGE - %	13.22%	19.49%	32.13%	17.47%	12.32%
DENSITY (POPULATION/ACRE)	55	199	123	141	193
DEVELOPMENT COST	\$20,511,981	\$10,341,328	\$13,063,992	\$8,225,987	\$10,130,155
COST PER RENTAL ROOM (AS BUILT)	\$19,480	\$1,655	\$2,266	\$5,785	\$4,149
AVG. MONTHLY GROSS RENT	\$382	\$564	\$508	\$334	\$581
LOCATION	LOUISIANA AVE VANDALIA AVE GEORGIA AVE FLATLANDS AVE	PARK AVE CARLTON AVE MYRTLE AVE SAINT EDWARDS ST	LEONARD ST BUSHWICK AVE MAUJER ST SCHOLLES ST	BLAKE AVE LIVONIA AVE POWELL ST JUNIOUS ST	THIRD AVE NEVINS ST WYCKOFF ST BAL TIC ST
BOROUGH	BROOKLYN	BROOKLYN	BROOKLYN	BROOKLYN	BROOKLYN
COMMUNITY DISTRICT	5	2	1	16	6
US CONGRESSIONAL DISTRICT	8	8	7	8	7
NEW YORK STATE SENATE DISTRICT	19	25	18	19	25
NEW YORK STATE ASSEMBLY DISTRICT	60	57	53	55	52
NEW YORK CITY COUNCIL DISTRICT	42	35	34	42	33
COMPLETION DATE	05/31/1983	02/24/1944	04/10/1938	08/31/1970	12/31/1966
FEDERALIZED DEVELOPMENT		1977/07/01-ATP 1			
SENIOR DEVELOPMENT	EXCLUSIVELY			EXCLUSIVELY	
ELECTRICITY PAID BY RESIDENTS	YES				
PRIVATE MANAGEMENT					

MANHATTAN DEVELOPMENTS IN FULL OPERATION



of Developments: 84

of Residential Buildings: 499

of Non-Residential Buildings: 29

of Total Units: 51,471

of Current Units: 51,227

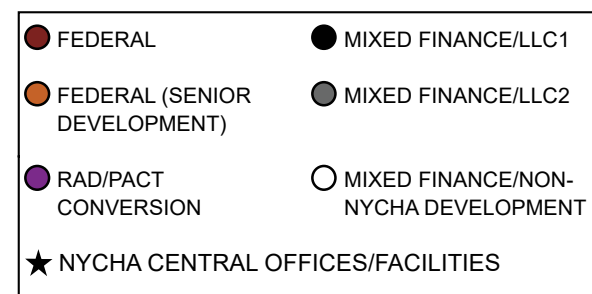
of Section 8 Apartments: 783

of Families: 50,586

Population: 106,977

Average Gross Income: \$25,257

Average Gross Rent: \$547



Note: Owing to a minor change in the way NYCHA counts developments, Douglass Rehab, Taft Rehab and Wise Rehab, sections of the Rehabilitation Program, are counted as separate Manhattan Developments. Development data indicators do not include FHA Homes.

MANHATTAN DEVELOPMENTS IN FULL OPERATION

HUD AMP #	NY005010970	NY005013590	NY005011000	NY005010820	NY005010220
TDS #	154	359	265	150	022
CONSOLIDATED TDS #	097	359	100	082	022
DEVELOPMENT EDP #	264	840	380	258	530
OPERATING EDP #	261	840	312	258	530
HUD #	NY005065	NY005270	NY005186	NY005059	NY005220A
DEVELOPMENT NAME	131 SAINT NICHOLAS AVENUE	154 WEST 84TH STREET	45 ALLEN STREET	830 AMSTERDAM AVENUE	AMSTERDAM
PROGRAM	FEDERAL	FEDERAL	FEDERAL	FEDERAL	FEDERAL
METHOD	CONVENTIONAL	TURNKEY	TURNKEY	CONVENTIONAL	CONVENTIONAL
TYPE	NEW CONST	NEW CONST	NEW CONST	NEW CONST	NEW CONST
# OF SECTION 8 TRANSITION UNITS					
# OF CURRENT UNITS	98	35	104	159	1,083
TOTAL NUMBER OF UNITS	100	35	107	159	1,084
NUMBER OF RENTAL ROOMS	386.0	157.5	520.0	725.5	5,124.5
AVG. NO. R/R PER UNIT	3.94	4.50	5.00	4.56	4.73
POPULATION - SECTION 8 TRANSITION	0	0	0	0	0
POPULATION - PUBLIC HOUSING	164	70	225	346	2,175
TOTAL POPULATION	164	70	225	346	2,175
# OF FAMILIES ON FIXED INCOME	45	11	47	65	448
% OF FAMILIES ON FIXED INCOME	46.88%	31.43%	45.19%	41.40%	42.07%
# OF RESIDENTIAL BUILDINGS	1	1	1	1	13
# OF NON-RESIDENTIAL BUILDINGS	0	0	1	0	0
# OF STAIRHALLS	1	1	1	1	24
# OF STORIES	17	7	14	20	6-13
TOTAL AREA - SQ. FT.	29,359	9,621	39,609	28,690	446,172
ACRES	0.67	0.22	0.91	0.66	10.24
NET DEV. AREA - SQ. FT.	29,359	9,621	39,609	28,690	413,534
(EXCLUDING PARK) ACRES	0.67	0.22	0.91	0.66	9.49
BLDG. COVERAGE - SQ. FT.	5,759	5,774	8,031	7,750	100,358
CUBAGE - CU. FT.	771,591	361,857	950,162	1,375,740	8,233,310
BLDG/LAND COVERAGE - %	19.62%	60.01%	20.28%	27.01%	22.49%
DENSITY (POPULATION/ACRE)	245	318	247	524	212
DEVELOPMENT COST	\$1,880,013	\$4,503,296	\$4,290,021	\$3,631,814	\$12,262,000
COST PER RENTAL ROOM (AS BUILT)	\$4,694	\$28,412	\$7,981	\$4,992	\$2,391
AVG. MONTHLY GROSS RENT	\$550	\$650	\$688	\$537	\$558
LOCATION	SAINT NICHOLAS AVE W 116TH ST W 117TH ST	AMSTERDAM AVE W 84TH ST COLUMBUS AVE	GRAND ST ALLEN ST HESTER ST ELDRIDGE ST	W 101ST ST AMSTERDAM AVE W 100TH ST	W 61ST ST W 64TH ST WEST END AVE AMSTERDAM AVE
BOROUGH	MANHATTAN	MANHATTAN	MANHATTAN	MANHATTAN	MANHATTAN
COMMUNITY DISTRICT	10	7	3	7	7
US CONGRESSIONAL DISTRICT	13	10	7	10	10
NEW YORK STATE SENATE DISTRICT	30	29	26	30	31
NEW YORK STATE ASSEMBLY DISTRICT	70	69	65	69	67
NEW YORK CITY COUNCIL DISTRICT	09	06	01	07	06
COMPLETION DATE	03/31/1965	03/31/1996	07/31/1974	08/31/1965	12/17/1948
FEDERALIZED DEVELOPMENT					1978/07/01-ATP 3
SENIOR DEVELOPMENT					
ELECTRICITY PAID BY RESIDENTS		YES			
PRIVATE MANAGEMENT		YES			

MANHATTAN DEVELOPMENTS IN FULL OPERATION

HUD AMP #	NY005021870	NY005010030	NY005010600	NY005010600	NY005010030
TDS #	187	125	060	198	160
CONSOLIDATED TDS #	022	003	060	060	003
DEVELOPMENT EDP #	453	444	215	383	271
OPERATING EDP #	453	444	215	215	271
HUD #	NY005366	NY005365	NY005012	NY005111	NY005070
DEVELOPMENT NAME	AMSTERDAM ADDITION	AUDUBON	BARUCH	BARUCH HOUSES ADDITION	BETHUNE GARDENS
PROGRAM	MIXED FINANCE/LLC1	FEDERAL	FEDERAL	FEDERAL	FEDERAL
METHOD	CONVENTIONAL	CONVENTIONAL	CONVENTIONAL	CONVENTIONAL	CONVENTIONAL
TYPE	NEW CONST	NEW CONST	NEW CONST	NEW CONST (ELD)	NEW CONST (ELD)
# OF SECTION 8 TRANSITION UNITS	26				
# OF CURRENT UNITS	175	166	2,187	197	205
TOTAL NUMBER OF UNITS	175	168	2,194	197	210
NUMBER OF RENTAL ROOMS	762.5	822.0	10,210.5	646.5	718.5
AVG. NO. R/R PER UNIT	4.36	4.95	4.67	3.28	3.50
POPULATION - SECTION 8 TRANSITION	68	0	0	0	0
POPULATION - PUBLIC HOUSING	277	452	4,633	233	250
TOTAL POPULATION	345	452	4,633	233	250
# OF FAMILIES ON FIXED INCOME	95	62	1,014	173	176
% OF FAMILIES ON FIXED INCOME	55.23%	37.35%	47.12%	93.51%	85.85%
# OF RESIDENTIAL BUILDINGS	1	1	17	1	1
# OF NON-RESIDENTIAL BUILDINGS	0	0	1	0	0
# OF STAIRHALLS	1	1	34	1	1
# OF STORIES	27	20	7-13-14	23	22
TOTAL AREA - SQ. FT.	36,154	27,477	1,196,115	47,204	63,546
ACRES	0.83	0.63	27.46	1.08	1.46
NET DEV. AREA - SQ. FT.	36,154	27,477	1,101,503	47,204	63,546
(EXCLUDING PARK) ACRES	0.83	0.63	25.29	1.08	1.46
BLDG. COVERAGE - SQ. FT.	17,562	9,043	160,098	6,149	7,751
CUBAGE - CU. FT.	1,825,587	1,585,892	17,784,205	1,268,931	1,393,115
BLDG/LAND COVERAGE - %	48.58%	32.91%	13.38%	13.03%	12.20%
DENSITY (POPULATION/ACRE)	416	717	169	216	171
DEVELOPMENT COST	\$7,053,000	\$2,817,000	\$36,411,155	\$6,622,549	\$3,785,397
COST PER RENTAL ROOM (AS BUILT)	\$9,250	\$3,382	\$3,553	\$9,907	\$5,007
AVG. MONTHLY GROSS RENT	\$525	\$578	\$537	\$313	\$359
LOCATION	W 64TH ST W 66TH ST AMSTERDAM AVE WEST END AVE	W 154TH ST W 155TH ST AMSTERDAM AVE	E HOUSTON ST FDR DRIVE DELANCEY ST COLUMBIA ST	COLUMBIA ST DELANCEY ST E HOUSTON ST FDR DRIVE	W 156TH ST SAINT NICHOLAS AVE AMSTERDAM AVE
BOROUGH	MANHATTAN	MANHATTAN	MANHATTAN	MANHATTAN	MANHATTAN
COMMUNITY DISTRICT	7	9	3	3	12
US CONGRESSIONAL DISTRICT	10	13	7	7	13
NEW YORK STATE SENATE DISTRICT	31	30	26	26	30
NEW YORK STATE ASSEMBLY DISTRICT	67	71	74	74	71
NEW YORK CITY COUNCIL DISTRICT	06	07	02	02	07
COMPLETION DATE	01/31/1974	04/30/1962	08/06/1959	04/30/1977	03/31/1967
FEDERALIZED DEVELOPMENT		1995/07/13-PTA			
SENIOR DEVELOPMENT				EXCLUSIVELY	EXCLUSIVELY
ELECTRICITY PAID BY RESIDENTS					
PRIVATE MANAGEMENT					

MANHATTAN DEVELOPMENTS IN FULL OPERATION

HUD AMP #	NY005012920	NY005012570	NY005000580	NY005021340	NY005011340
TDS #	264	286	058	134	176
CONSOLIDATED TDS #	337	337	058	134	134
DEVELOPMENT EDP #	379	593	534	446	451
OPERATING EDP #	370	593	534	446	451
HUD #	NY005185	NY005264	NY005220E	NY005372	NY005361
DEVELOPMENT NAME	BRACETTI PLAZA	CAMPOS PLAZA II	CARVER	CHELSEA	CHELSEA ADDITION
PROGRAM	FEDERAL	FEDERAL	FEDERAL	MIXED FINANCE/LLC1	FEDERAL
METHOD	TURNKEY	CONVENTIONAL	CONVENTIONAL	CONVENTIONAL	CONVENTIONAL
TYPE	NEW CONST	NEW CONST	NEW CONST	NEW CONST	NEW CONST (ELD)
# OF SECTION 8 TRANSITION UNITS				68	
# OF CURRENT UNITS	108	224	1,244	425	96
TOTAL NUMBER OF UNITS	108	224	1,246	425	96
NUMBER OF RENTAL ROOMS	538.0	1,088.0	5,761.0	1,914.5	336.0
AVG. NO. R/R PER UNIT	4.98	4.86	4.63	4.50	3.50
POPULATION - SECTION 8 TRANSITION	0	0	0	179	0
POPULATION - PUBLIC HOUSING	249	507	2,592	737	115
TOTAL POPULATION	249	507	2,592	916	115
# OF FAMILIES ON FIXED INCOME	55	104	526	168	83
% OF FAMILIES ON FIXED INCOME	50.93%	46.43%	42.42%	39.90%	88.30%
# OF RESIDENTIAL BUILDINGS	1	2	13	2	1
# OF NON-RESIDENTIAL BUILDINGS	0	0	0	0	0
# OF STAIRHALLS	2	3	13	4	1
# OF STORIES	7	9-17	6-15	21	14
TOTAL AREA - SQ. FT.	44,353	93,155	637,132	74,488	44,921
ACRES	1.02	2.14	14.63	1.71	1.03
NET DEV. AREA - SQ. FT.	44,353	93,155	594,887	74,488	44,921
(EXCLUDING PARK) ACRES	1.02	2.14	13.66	1.71	1.03
BLDG. COVERAGE - SQ. FT.	18,790	29,149	97,568	18,557	14,475
CUBAGE - CU. FT.	1,216,072	2,470,285	10,275,141	3,689,065	1,021,739
BLDG/LAND COVERAGE - %	42.36%	31.29%	15.31%	24.91%	32.22%
DENSITY (POPULATION/ACRE)	244	237	177	536	112
DEVELOPMENT COST	\$4,364,419	\$17,601,547	\$24,155,000	\$8,776,000	\$2,402,000
COST PER RENTAL ROOM (AS BUILT)	\$8,008	\$16,193	\$4,145	\$4,584	\$7,149
AVG. MONTHLY GROSS RENT	\$523	\$640	\$579	\$576	\$349
LOCATION	E 3RD ST AVENUE C E 4TH ST AVENUE B	AVENUE B E 14TH ST AVENUE C E 13TH ST	E 99TH ST PARK AVE MADISON AVE E 106TH ST	W 25TH ST W 26TH ST NINTH AVE	CHELSEA PARK W 26TH ST TENTH AVE
BOROUGH	MANHATTAN	MANHATTAN	MANHATTAN	MANHATTAN	MANHATTAN
COMMUNITY DISTRICT	3	3	11	4	4
US CONGRESSIONAL DISTRICT	12	12	13	10	10
NEW YORK STATE SENATE DISTRICT	26	27	30	27	31
NEW YORK STATE ASSEMBLY DISTRICT	74	74	68	75	75
NEW YORK CITY COUNCIL DISTRICT	02	02	08	03	03
COMPLETION DATE	05/31/1974	04/30/1983	02/14/1958	05/31/1964	04/30/1968
FEDERALIZED DEVELOPMENT			1978/07/01-ATP 3		1995/07/13-PTA
SENIOR DEVELOPMENT					EXCLUSIVELY
ELECTRICITY PAID BY RESIDENTS		YES			
PRIVATE MANAGEMENT					

MANHATTAN DEVELOPMENTS IN FULL OPERATION

HUD AMP #	NY005001230	NY005010640	NY005011270	NY005010820	NY005010820
TDS #	123	199	155	148	082
CONSOLIDATED TDS #	123	064	155	082	082
DEVELOPMENT EDP #	245	359	265	569	569
OPERATING EDP #	245	219	259	569	569
HUD #	NY005045	NY005149	NY005066	NY005244B	NY005244B
DEVELOPMENT NAME	CLINTON	CORSI HOUSES	DE HOSTOS APARTMENTS	DOUGLASS ADDITION	DOUGLASS I
PROGRAM	FEDERAL	FEDERAL	FEDERAL	FEDERAL	FEDERAL
METHOD	CONVENTIONAL	CONVENTIONAL	CONVENTIONAL	CONVENTIONAL	CONVENTIONAL
TYPE	NEW CONST	NEW CONST (ELD)	NEW CONST	NEW CONST	NEW CONST
# OF SECTION 8 TRANSITION UNITS					
# OF CURRENT UNITS	745	171	219	133	1,304
TOTAL NUMBER OF UNITS	749	171	223	135	1,305
NUMBER OF RENTAL ROOMS	3,511.5	512.5	953.5	660.5	5,814.0
AVG. NO. R/R PER UNIT	4.71	3.00	4.35	4.97	4.46
POPULATION - SECTION 8 TRANSITION	0	0	0	0	0
POPULATION - PUBLIC HOUSING	1,677	187	463	327	2,568
TOTAL POPULATION	1,677	187	463	327	2,568
# OF FAMILIES ON FIXED INCOME	354	140	89	53	537
% OF FAMILIES ON FIXED INCOME	48.23%	84.34%	40.64%	40.15%	41.76%
# OF RESIDENTIAL BUILDINGS	6	1	1	1	11
# OF NON-RESIDENTIAL BUILDINGS	2	0	0	0	0
# OF STAIRHALLS	6	1	1	1	11
# OF STORIES	9-18	16	22	16	5-9-12-17-20
TOTAL AREA - SQ. FT.	243,770	32,004	32,690	23,957	533,018
ACRES	5.60	0.73	0.75	0.55	12.24
NET DEV. AREA - SQ. FT.	232,673	32,004	32,690	23,957	533,018
(EXCLUDING PARK) ACRES	5.34	0.73	0.75	0.55	12.24
BLDG. COVERAGE - SQ. FT.	51,879	20,446	10,319	8,884	94,508
CUBAGE - CU. FT.	6,740,935	1,361,650	1,794,597	1,289,500	10,999,163
BLDG/LAND COVERAGE - %	21.28%	63.89%	31.57%	37.08%	17.73%
DENSITY (POPULATION/ACRE)	299	256	617	595	210
DEVELOPMENT COST	\$16,774,779	\$6,600,521	\$4,044,899	\$3,783,000	\$22,701,754
COST PER RENTAL ROOM (AS BUILT)	\$4,756	\$11,882	\$4,130	\$5,667	\$3,933
AVG. MONTHLY GROSS RENT	\$512	\$315	\$528	\$597	\$548
LOCATION	PARK & LEX AVES E 104TH,106TH STS E 108TH ST E 110TH ST	E 116TH ST E 117TH ST FIRST AVE SECOND AVE	AMSTERDAM AVE W 93RD ST BROADWAY W 94TH ST	W 102ND ST W 103RD ST AMSTERDAM AVE	W 104TH ST MANHATTAN AVE W 100TH ST COLUMBUS AVE
BOROUGH	MANHATTAN	MANHATTAN	MANHATTAN	MANHATTAN	MANHATTAN
COMMUNITY DISTRICT	11	11	7	7	7
US CONGRESSIONAL DISTRICT	13	13	10	10	13
NEW YORK STATE SENATE DISTRICT	30	29	30	30	30
NEW YORK STATE ASSEMBLY DISTRICT	68	68	69	69	69
NEW YORK CITY COUNCIL DISTRICT	08	08	06	07	07
COMPLETION DATE	10/31/1965	11/30/1973	03/28/1969	06/30/1965	09/25/1958
FEDERALIZED DEVELOPMENT				1979/08/01-ATP 4	1979/08/01-ATP 4
SENIOR DEVELOPMENT		EXCLUSIVELY			
ELECTRICITY PAID BY RESIDENTS					
PRIVATE MANAGEMENT					

MANHATTAN DEVELOPMENTS IN FULL OPERATION

HUD AMP #	NY005010820	NY005021110	NY005000410	NY005010090	NY005011340
TDS #	582	111	041	009	015
CONSOLIDATED TDS #	082	111	041	009	134
DEVELOPMENT EDP #	569	434	373	207	367
OPERATING EDP #	569	434	373	207	367
HUD #	NY005244B	NY005373	NY005183A	NY005005	NY005181C
DEVELOPMENT NAME	DOUGLASS II	DREW-HAMILTON	DYCKMAN	EAST RIVER	ELLIOTT
PROGRAM	FEDERAL	MIXED FINANCE/LLC1	FEDERAL	FEDERAL	FEDERAL
METHOD	CONVENTIONAL	CONVENTIONAL	CONVENTIONAL	CONVENTIONAL	CONVENTIONAL
TYPE	NEW CONST	NEW CONST	NEW CONST	NEW CONST	NEW CONST
# OF SECTION 8 TRANSITION UNITS		278			
# OF CURRENT UNITS	753	1,207	1,166	1,154	607
TOTAL NUMBER OF UNITS	753	1,217	1,167	1,170	608
NUMBER OF RENTAL ROOMS	3,466.5	5,329.5	5,050.0	4,842.0	2,846.5
AVG. NO. R/R PER UNIT	4.60	4.42	4.33	4.20	4.69
POPULATION - SECTION 8 TRANSITION	0	607	0	0	0
POPULATION - PUBLIC HOUSING	1,566	2,080	2,178	2,227	1,322
TOTAL POPULATION	1,566	2,687	2,178	2,227	1,322
# OF FAMILIES ON FIXED INCOME	312	454	553	465	228
% OF FAMILIES ON FIXED INCOME	41.77%	38.34%	48.05%	41.93%	39.18%
# OF RESIDENTIAL BUILDINGS	6	5	7	10	4
# OF NON-RESIDENTIAL BUILDINGS	0	0	1	1	0
# OF STAIRHALLS	6	5	7	29	8
# OF STORIES	9-12-17-18-20	21	14	6-10-11	11-12
TOTAL AREA - SQ. FT.	414,973	312,188	613,884	512,822	204,530
ACRES	9.53	7.17	14.09	11.77	4.70
NET DEV. AREA - SQ. FT.	330,232	292,159	570,318	466,607	204,530
(EXCLUDING PARK) ACRES	7.58	6.71	13.09	10.71	4.70
BLDG. COVERAGE - SQ. FT.	44,044	74,433	80,457	112,140	45,023
CUBAGE - CU. FT.	6,568,578	9,889,060	9,780,114	7,963,515	4,301,454
BLDG/LAND COVERAGE - %	10.61%	23.84%	13.11%	21.87%	22.01%
DENSITY (POPULATION/ACRE)	164	375	155	189	281
DEVELOPMENT COST	\$14,739,246	\$25,146,000	\$14,202,915	\$5,304,700	\$5,042,342
COST PER RENTAL ROOM (AS BUILT)	\$4,277	\$4,687	\$2,812	\$1,086	\$1,808
AVG. MONTHLY GROSS RENT	\$571	\$498	\$577	\$468	\$560
LOCATION	W 104TH ST COLUMBUS AVE W 100TH ST AMSTERDAM AVE	W 141ST ST W 144TH ST POWELL BLVD DOUGLASS BLVD	DYCKMAN ST NAGLE AVE W 204TH ST TENTH AVE	FIRST AVE FDR DRIVE E 102ND ST E 105TH ST	W 25TH ST CHELSEA PARK NINTH AVE TENTH AVE
BOROUGH	MANHATTAN	MANHATTAN	MANHATTAN	MANHATTAN	MANHATTAN
COMMUNITY DISTRICT	7	10	12	11	4
US CONGRESSIONAL DISTRICT	13	13	13	13	10
NEW YORK STATE SENATE DISTRICT	30	30	31	30	27, 31
NEW YORK STATE ASSEMBLY DISTRICT	69	70	72	68	75
NEW YORK CITY COUNCIL DISTRICT	07	09	10	08	03
COMPLETION DATE	09/25/1958	09/30/1965	04/25/1951	05/20/1941	07/15/1947
FEDERALIZED DEVELOPMENT	1979/08/01-ATP 4		1972/06/29-FED TRAN		1972/06/29-FED TRAN
SENIOR DEVELOPMENT					
ELECTRICITY PAID BY RESIDENTS					
PRIVATE MANAGEMENT					

MANHATTAN DEVELOPMENTS IN FULL OPERATION

HUD AMP #	NY005012920	NY005001360	NY005011000	NY005000870	NY005010220
TDS #	001	136	100	087	262
CONSOLIDATED TDS #	337	136	100	087	022
DEVELOPMENT EDP #	370	252	237	232	377
OPERATING EDP #	370	252	237	232	377
HUD #	NY005181A	NY005053	NY005032	NY005030	NY005168
DEVELOPMENT NAME	FIRST HOUSES	FULTON	GOMPERS	GRANT	HARBORVIEW TERRACE
PROGRAM	FEDERAL	FEDERAL	FEDERAL	FEDERAL	FEDERAL
METHOD	CONVENTIONAL	CONVENTIONAL	CONVENTIONAL	CONVENTIONAL	TURNKEY
TYPE	NEW CONST	NEW CONST	NEW CONST	NEW CONST	NEW CONST
# OF SECTION 8 TRANSITION UNITS					
# OF CURRENT UNITS	126	943	473	1,935	377
TOTAL NUMBER OF UNITS	126	944	474	1,940	377
NUMBER OF RENTAL ROOMS	448.0	4,218.5	2,198.5	9,116.5	1,493.5
AVG. NO. R/R PER UNIT	3.56	4.47	4.65	4.71	3.96
POPULATION - SECTION 8 TRANSITION	0	0	0	0	0
POPULATION - PUBLIC HOUSING	187	2,077	1,060	4,250	625
TOTAL POPULATION	187	2,077	1,060	4,250	625
# OF FAMILIES ON FIXED INCOME	53	396	210	742	243
% OF FAMILIES ON FIXED INCOME	42.74%	42.17%	44.59%	38.55%	65.85%
# OF RESIDENTIAL BUILDINGS	8	11	2	9	2
# OF NON-RESIDENTIAL BUILDINGS	0	1	2	1	0
# OF STAIRHALLS	8	11	4	9	2
# OF STORIES	4-5	6-25	20	13-21	14-15
TOTAL AREA - SQ. FT.	53,532	214,139	161,016	655,681	120,497
ACRES	1.23	4.92	3.70	15.05	2.77
NET DEV. AREA - SQ. FT.	53,532	214,139	161,016	655,681	120,497
(EXCLUDING PARK) ACRES	1.23	4.92	3.70	15.05	2.77
BLDG. COVERAGE - SQ. FT.	24,540	70,645	24,555	101,477	22,666
CUBAGE - CU. FT.	1,411,795	8,097,991	4,083,496	16,701,596	3,139,759
BLDG/LAND COVERAGE - %	45.84%	25.88%	15.25%	15.48%	18.81%
DENSITY (POPULATION/ACRE)	152	422	286	282	226
DEVELOPMENT COST	\$1,384,643	\$20,727,847	\$9,322,807	\$28,783,425	\$16,721,224
COST PER RENTAL ROOM (AS BUILT)	\$3,653	\$4,866	\$4,240	\$3,150	\$10,911
AVG. MONTHLY GROSS RENT	\$485	\$657	\$569	\$562	\$512
LOCATION	E 2ND ST E 3RD ST AVENUE A FIRST AVE	W 16TH ST PITT ST NINTH AVE	DELANCY ST PITT ST STANTON ST	W 125TH ST MORNINGSIDE AVE W 123RD ST BROADWAY	W 54TH ST W 56TH ST TENTH AVE ELEVENTH AVE
BOROUGH	MANHATTAN	MANHATTAN	MANHATTAN	MANHATTAN	MANHATTAN
COMMUNITY DISTRICT	3	4	3	9	4
US CONGRESSIONAL DISTRICT	12	10	7	13	10
NEW YORK STATE SENATE DISTRICT	26	27	26	30	27, 31
NEW YORK STATE ASSEMBLY DISTRICT	74	75	74	69	67
NEW YORK CITY COUNCIL DISTRICT	02	03	02	07	06
COMPLETION DATE	05/31/1936	03/31/1965	04/30/1964	10/31/1957	06/30/1977
FEDERALIZED DEVELOPMENT	1972/06/29-FED TRAN				
SENIOR DEVELOPMENT					PARTIALLY (1 BUILDING)
ELECTRICITY PAID BY RESIDENTS	YES				
PRIVATE MANAGEMENT					

MANHATTAN DEVELOPMENTS IN FULL OPERATION

HUD AMP #	NY005010030	NY005010030	NY005011000	NY005011390	NY005011390
TDS #	003	147	184	159	139
CONSOLIDATED TDS #	003	003	100	139	139
DEVELOPMENT EDP #	201	256	286	277	253
OPERATING EDP #	201	201	237	253	253
HUD #	NY005042	NY005051	NY005085	NY005069	NY005057
DEVELOPMENT NAME	HARLEM RIVER	HARLEM RIVER II	HERNANDEZ	HOLMES TOWERS	ISAACS
PROGRAM	FEDERAL	FEDERAL	FEDERAL	FEDERAL	FEDERAL
METHOD	CONVENTIONAL	CONVENTIONAL	CONVENTIONAL	CONVENTIONAL	CONVENTIONAL
TYPE	NEW CONST	NEW CONST	NEW CONST	NEW CONST	NEW CONST
# OF SECTION 8 TRANSITION UNITS					
# OF CURRENT UNITS	559	114	148	537	635
TOTAL NUMBER OF UNITS	577	116	149	537	636
NUMBER OF RENTAL ROOMS	2,179.5	507.0	597.0	2,074.5	2,641.5
AVG. NO. R/R PER UNIT	3.90	4.45	4.03	3.86	4.16
POPULATION - SECTION 8 TRANSITION	0	0	0	0	0
POPULATION - PUBLIC HOUSING	1,043	281	248	930	1,216
TOTAL POPULATION	1,043	281	248	930	1,216
# OF FAMILIES ON FIXED INCOME	187	37	78	265	298
% OF FAMILIES ON FIXED INCOME	33.69%	32.46%	52.70%	49.63%	47.08%
# OF RESIDENTIAL BUILDINGS	7	1	1	2	3
# OF NON-RESIDENTIAL BUILDINGS	0	0	0	0	1
# OF STAIRHALLS	47	1	1	2	3
# OF STORIES	4-5	15	17	25	24
TOTAL AREA - SQ. FT.	322,075	28,815	44,689	122,341	152,173
ACRES	7.39	0.66	1.03	2.81	3.49
NET DEV. AREA - SQ. FT.	313,137	28,815	44,689	122,341	152,173
(EXCLUDING PARK) ACRES	7.19	0.66	1.03	2.81	3.49
BLDG. COVERAGE - SQ. FT.	103,777	7,281	13,167	19,872	32,645
CUBAGE - CU. FT.	5,237,933	981,227	1,293,680	3,893,920	4,857,894
BLDG/LAND COVERAGE - %	32.22%	25.27%	29.46%	16.24%	21.45%
DENSITY (POPULATION/ACRE)	141	426	241	331	348
DEVELOPMENT COST	\$4,147,782	\$2,605,601	\$3,731,491	\$10,435,545	\$13,251,410
COST PER RENTAL ROOM (AS BUILT)	\$2,103	\$5,059	\$6,077	\$4,952	\$5,009
AVG. MONTHLY GROSS RENT	\$538	\$618	\$522	\$526	\$541
LOCATION	MACOMBS PL HARLEM RIVER DR W 151ST ST W 153RD ST	DOUGLASS BLVD W 152ND ST MACOMBS PL W 151ST ST	ALLEN ST STANTON ST ELDRIDGE ST E HOUSTON ST	FIRST AVE ISAACS HOUSES FDR DRIVE E 92ND ST	E 93RD ST FIRST AVE FDR DRIVE
BOROUGH	MANHATTAN	MANHATTAN	MANHATTAN	MANHATTAN	MANHATTAN
COMMUNITY DISTRICT	10	10	3	8	8
US CONGRESSIONAL DISTRICT	13	13	7	12	12
NEW YORK STATE SENATE DISTRICT	30	30	26	28	29
NEW YORK STATE ASSEMBLY DISTRICT	71	71	65	68	68
NEW YORK CITY COUNCIL DISTRICT	09	09	01	05	05
COMPLETION DATE	10/01/1937	10/31/1965	08/31/1971	04/30/1969	07/31/1965
FEDERALIZED DEVELOPMENT					
SENIOR DEVELOPMENT					
ELECTRICITY PAID BY RESIDENTS					
PRIVATE MANAGEMENT					

MANHATTAN DEVELOPMENTS IN FULL OPERATION

HUD AMP #	NY005010640	NY005000170	NY005010300	NY005010760	NY005010760
TDS #	064	017	030	076	152
CONSOLIDATED TDS #	064	017	030	076	076
DEVELOPMENT EDP #	219	516	518	221	262
OPERATING EDP #	219	516	518	221	221
HUD #	NY005016	NY005213H	NY005213J	NY005021	NY005061
DEVELOPMENT NAME	JEFFERSON	JOHNSON	KING TOWERS	LA GUARDIA	LA GUARDIA ADDITION
PROGRAM	FEDERAL	FEDERAL	FEDERAL	FEDERAL	FEDERAL
METHOD	CONVENTIONAL	CONVENTIONAL	CONVENTIONAL	CONVENTIONAL	CONVENTIONAL
TYPE	NEW CONST	NEW CONST	NEW CONST	NEW CONST	NEW CONST (ELD)
# OF SECTION 8 TRANSITION UNITS					
# OF CURRENT UNITS	1,484	1,292	1,375	1,092	149
TOTAL NUMBER OF UNITS	1,493	1,310	1,379	1,094	150
NUMBER OF RENTAL ROOMS	6,934.0	6,103.0	6,335.5	5,102.0	491.5
AVG. NO. R/R PER UNIT	4.67	4.72	4.61	4.67	3.30
POPULATION - SECTION 8 TRANSITION	0	0	0	0	0
POPULATION - PUBLIC HOUSING	3,143	3,025	2,954	2,397	192
TOTAL POPULATION	3,143	3,025	2,954	2,397	192
# OF FAMILIES ON FIXED INCOME	591	521	538	487	138
% OF FAMILIES ON FIXED INCOME	40.81%	40.51%	39.65%	44.97%	93.24%
# OF RESIDENTIAL BUILDINGS	18	10	10	9	1
# OF NON-RESIDENTIAL BUILDINGS	1	0	0	1	0
# OF STAIRHALLS	34	17	10	9	1
# OF STORIES	7-13-14	14	13-14	16	16
TOTAL AREA - SQ. FT.	757,179	517,632	599,120	469,672	26,052
ACRES	17.38	11.88	13.75	10.78	0.60
NET DEV. AREA - SQ. FT.	757,179	456,630	555,560	415,455	26,052
(EXCLUDING PARK) ACRES	17.38	10.48	12.75	9.54	0.60
BLDG. COVERAGE - SQ. FT.	149,778	97,804	98,822	63,621	5,618
CUBAGE - CU. FT.	13,032,612	10,582,024	11,745,000	8,909,852	914,382
BLDG/LAND COVERAGE - %	19.78%	18.89%	16.49%	13.55%	21.56%
DENSITY (POPULATION/ACRE)	181	255	215	222	320
DEVELOPMENT COST	\$26,894,981	\$14,348,000	\$19,859,000	\$17,157,591	\$2,876,132
COST PER RENTAL ROOM (AS BUILT)	\$3,854	\$2,337	\$3,135	\$3,356	\$5,645
AVG. MONTHLY GROSS RENT	\$568	\$574	\$515	\$598	\$309
LOCATION	E 112TH ST THIRD AVE E 115TH ST FIRST AVE	E 112TH ST E 115TH ST THIRD AVE PARK AVE	W 112TH ST LENOX AVE W 115TH ST FIFTH AVE	RUTGERS ST MADISON ST MONTGOMERY ST CHERRY ST	CHERRY ST MADISON ST RUTGERS ST MONTGOMERY ST
BOROUGH	MANHATTAN	MANHATTAN	MANHATTAN	MANHATTAN	MANHATTAN
COMMUNITY DISTRICT	11	11	10	3	3
US CONGRESSIONAL DISTRICT	13	13	13	7	7
NEW YORK STATE SENATE DISTRICT	30	30	30	28	26
NEW YORK STATE ASSEMBLY DISTRICT	68	68	68	65	65
NEW YORK CITY COUNCIL DISTRICT	08	08	09	01	01
COMPLETION DATE	08/28/1959	12/27/1948	11/01/1954	08/08/1957	08/31/1965
FEDERALIZED DEVELOPMENT		1977/07/01-ATP 1	1977/07/01-ATP 1		
SENIOR DEVELOPMENT					EXCLUSIVELY
ELECTRICITY PAID BY RESIDENTS					
PRIVATE MANAGEMENT					

MANHATTAN DEVELOPMENTS IN FULL OPERATION

HUD AMP #	NY005001010	NY005010620	NY005000200	NY005011000	NY005012920
TDS #	101	050	020	326	337
CONSOLIDATED TDS #	101	062	020	100	337
DEVELOPMENT EDP #	238	374	513	784	783
OPERATING EDP #	238	217	513	784	555
HUD #	NY005033	NY005183C	NY005213E	NY005259	NY005262
DEVELOPMENT NAME	LEHMAN VILLAGE	LEXINGTON	LINCOLN	LOWER EAST SIDE I INFILL	LOWER EAST SIDE II
PROGRAM	FEDERAL	FEDERAL	FEDERAL	FEDERAL	FEDERAL
METHOD	CONVENTIONAL	CONVENTIONAL	CONVENTIONAL	TURNKEY	TURNKEY
TYPE	NEW CONST	NEW CONST	NEW CONST	NEW CONST	NEW CONST
# OF SECTION 8 TRANSITION UNITS					
# OF CURRENT UNITS	617	447	1,280	189	188
TOTAL NUMBER OF UNITS	622	448	1,286	189	188
NUMBER OF RENTAL ROOMS	2,893.5	1,896.5	6,102.0	777.5	848.0
AVG. NO. R/R PER UNIT	4.69	4.24	4.77	4.11	4.51
POPULATION - SECTION 8 TRANSITION	0	0	0	0	0
POPULATION - PUBLIC HOUSING	1,427	826	2,858	353	425
TOTAL POPULATION	1,427	826	2,858	353	425
# OF FAMILIES ON FIXED INCOME	242	208	469	106	81
% OF FAMILIES ON FIXED INCOME	39.35%	46.95%	37.16%	56.99%	43.32%
# OF RESIDENTIAL BUILDINGS	4	4	14	5	4
# OF NON-RESIDENTIAL BUILDINGS	1	0	0	0	1
# OF STAIRHALLS	4	4	20	15	31
# OF STORIES	20	14	6-14	4-9	3
TOTAL AREA - SQ. FT.	177,426	151,467	551,740	86,078	167,568
ACRES	4.07	3.48	12.67	1.98	3.85
NET DEV. AREA - SQ. FT.	177,426	151,467	508,561	86,078	167,568
(EXCLUDING PARK) ACRES	4.07	3.48	11.67	1.98	3.85
BLDG. COVERAGE - SQ. FT.	28,904	35,222	106,738	37,227	59,808
CUBAGE - CU. FT.	5,367,611	3,879,000	10,743,035	1,657,278	1,622,292
BLDG/LAND COVERAGE - %	16.29%	23.25%	19.35%	43.25%	35.69%
DENSITY (POPULATION/ACRE)	351	237	226	178	110
DEVELOPMENT COST	\$11,549,370	\$4,780,152	\$14,324,000	\$14,369,576	\$14,709,271
COST PER RENTAL ROOM (AS BUILT)	\$3,959	\$2,515	\$2,358	\$18,482	\$17,346
AVG. MONTHLY GROSS RENT	\$577	\$566	\$542	\$587	\$536
LOCATION	MADISON AVE PARK AVE E 106TH ST E 110TH ST	E 98TH ST THIRD AVE E 99TH ST PARK AVE	E 132ND ST E 135TH ST FIFTH AVE PARK AVE	DELANCEY ST RIVINGTON ST FORSYTHE ST ELDRIDGE ST	E 4TH & 5TH STS E 6TH ST AVENUES B & C AVENUE D
BOROUGH	MANHATTAN	MANHATTAN	MANHATTAN	MANHATTAN	MANHATTAN
COMMUNITY DISTRICT	11	11	11	3	3
US CONGRESSIONAL DISTRICT	13	13	13	7	12
NEW YORK STATE SENATE DISTRICT	30	30	30	28	26
NEW YORK STATE ASSEMBLY DISTRICT	68	68	70	65	74
NEW YORK CITY COUNCIL DISTRICT	08	05	09	01	02
COMPLETION DATE	11/30/1963	03/16/1951	12/29/1948	06/01/1988	11/01/1988
FEDERALIZED DEVELOPMENT		1972/06/29-FED TRAN	1977/07/01-ATP 1		
SENIOR DEVELOPMENT				PARTIALLY (1 BUILDING)	
ELECTRICITY PAID BY RESIDENTS				YES	YES
PRIVATE MANAGEMENT					

MANHATTAN DEVELOPMENTS IN FULL OPERATION

HUD AMP #	NY005013590	NY005012920	NY005020810	NY005010030	NY005011000
TDS #	364	292	081	344	183
CONSOLIDATED TDS #	359	337	081	003	100
DEVELOPMENT EDP #	548	555	429	754	286
OPERATING EDP #	840	555	429	754	237
HUD #	NY005215	NY005233	NY005378	NY005265	NY005085
DEVELOPMENT NAME	LOWER EAST SIDE III	LOWER EAST SIDE REHAB (GROUP 5)	MANHATTANVILLE	MARSHALL PLAZA	MELTZER TOWER
PROGRAM	FEDERAL	FEDERAL	MIXED FINANCE/LLC1	FEDERAL	FEDERAL
METHOD	TURNKEY	TURNKEY	CONVENTIONAL	TURNKEY	CONVENTIONAL
TYPE	NEW CONST	REHAB	NEW CONST	NEW CONST (ELD)	NEW CONST (ELD)
# OF SECTION 8 TRANSITION UNITS			204		
# OF CURRENT UNITS	56	54	1,271	168	228
TOTAL NUMBER OF UNITS	56	55	1,272	180	231
NUMBER OF RENTAL ROOMS	280.0	226.0	6,000.5	588.0	684.0
AVG. NO. R/R PER UNIT	5.00	4.19	4.72	3.50	3.00
POPULATION - SECTION 8 TRANSITION	0	0	549	0	0
POPULATION - PUBLIC HOUSING	162	115	2,344	203	247
TOTAL POPULATION	162	115	2,893	203	247
# OF FAMILIES ON FIXED INCOME	11	17	506	153	203
% OF FAMILIES ON FIXED INCOME	19.64%	32.08%	40.45%	91.07%	91.03%
# OF RESIDENTIAL BUILDINGS	2	2	6	1	1
# OF NON-RESIDENTIAL BUILDINGS	1	0	0	0	0
# OF STAIRHALLS	2	2	6	1	1
# OF STORIES	4	6	20	13	20
TOTAL AREA - SQ. FT.	42,733	17,872	538,367	20,083	50,180
ACRES	0.98	0.41	12.36	0.46	1.15
NET DEV. AREA - SQ. FT.	42,733	17,872	538,367	20,083	50,180
(EXCLUDING PARK) ACRES	0.98	0.41	12.36	0.46	1.15
BLDG. COVERAGE - SQ. FT.	22,801	10,275	83,754	10,354	6,910
CUBAGE - CU. FT.	596,573	490,400	11,967,873	1,181,481	1,316,253
BLDG/LAND COVERAGE - %	53.36%	57.49%	15.56%	51.56%	13.77%
DENSITY (POPULATION/ACRE)	165	280	234	441	215
DEVELOPMENT COST	\$7,324,340	\$4,322,735	\$25,774,000	\$12,233,985	\$5,622,697
COST PER RENTAL ROOM (AS BUILT)	\$26,158	\$18,795	\$4,306	\$19,419	\$7,487
AVG. MONTHLY GROSS RENT	\$687	\$625	\$548	\$309	\$286
LOCATION	E 9TH ST AVENUE D E 8TH ST AVENUE C	AVENUE C E 6TH ST E 7TH ST	W 133RD ST BROADWAY AMSTERDAM AVE W 129TH ST	BROADWAY W 158TH ST AMSTERDAM AVE W 157TH ST	E 1ST ST FIRST AVE E 2ND ST AVENUE A
BOROUGH	MANHATTAN	MANHATTAN	MANHATTAN	MANHATTAN	MANHATTAN
COMMUNITY DISTRICT	3	3	9	12	3
US CONGRESSIONAL DISTRICT	12	12	13	13	12
NEW YORK STATE SENATE DISTRICT	27	27	30, 31	31	26
NEW YORK STATE ASSEMBLY DISTRICT	74	74	70	71	65
NEW YORK CITY COUNCIL DISTRICT	02	02	07	07	02
COMPLETION DATE	04/30/1997	12/01/1986	06/30/1961	06/30/1986	08/31/1971
FEDERALIZED DEVELOPMENT					
SENIOR DEVELOPMENT				EXCLUSIVELY	EXCLUSIVELY
ELECTRICITY PAID BY RESIDENTS	YES	YES		YES	
PRIVATE MANAGEMENT	YES				

MANHATTAN DEVELOPMENTS IN FULL OPERATION

HUD AMP #	NY005010090	NY005012410	NY005001490	NY005000370	NY005013170
TDS #	181	277	149	037	515
CONSOLIDATED TDS #	112	241	149	037	359
DEVELOPMENT EDP #	284	504	260	317	255 - BLDGS 2-4, 299 - BLDG 1
OPERATING EDP #	284	346	260	317	255
HUD #	NY005092	NY005200	NY005062	NY005114E	NY005076A - BLDG 3-4, NY005076B - BLDGS 2, NY005076C - BLDG 1
DEVELOPMENT NAME	METRO NORTH PLAZA	MORRIS PARK SENIOR CITIZENS HOME	POLO GROUNDS TOWERS	RANGEL	REHAB PROGRAM (DOUGLASS REHABS)
PROGRAM	FEDERAL	FEDERAL	FEDERAL	FEDERAL	FEDERAL
METHOD	CONVENTIONAL	CONVENTIONAL	CONVENTIONAL	CONVENTIONAL	CONVENTIONAL
TYPE	NEW CONST	REHAB (ELD)	NEW CONST	NEW CONST	REHAB
# OF SECTION 8 TRANSITION UNITS					
# OF CURRENT UNITS	269	97	1,611	982	112
TOTAL NUMBER OF UNITS	275	97	1,614	984	112
NUMBER OF RENTAL ROOMS	1,292.5	296.5	7,670.5	4,516.0	413.0
AVG. NO. R/R PER UNIT	4.80	3.06	4.76	4.60	3.69
POPULATION - SECTION 8 TRANSITION	0	0	0	0	0
POPULATION - PUBLIC HOUSING	606	109	3,889	2,088	173
TOTAL POPULATION	606	109	3,889	2,088	173
# OF FAMILIES ON FIXED INCOME	120	82	625	357	44
% OF FAMILIES ON FIXED INCOME	45.45%	84.54%	39.26%	36.88%	39.64%
# OF RESIDENTIAL BUILDINGS	3	1	4	8	4
# OF NON-RESIDENTIAL BUILDINGS	0	0	4	0	0
# OF STAIRHALLS	3	1	8	9	9
# OF STORIES	7-8-11	9	30	14	3-6-7
TOTAL AREA - SQ. FT.	99,827	10,000	659,780	475,672	24,462
ACRES	2.29	0.23	15.15	10.92	0.56
NET DEV. AREA - SQ. FT.	99,827	10,000	659,780	475,672	24,462
(EXCLUDING PARK) ACRES	2.29	0.23	15.15	10.92	0.56
BLDG. COVERAGE - SQ. FT.	34,752	6,491	83,689	71,671	16,326
CUBAGE - CU. FT.	2,668,090	561,310	14,904,498	7,911,809	1,247,684
BLDG/LAND COVERAGE - %	34.81%	64.91%	12.68%	15.07%	66.74%
DENSITY (POPULATION/ACRE)	265	474	257	191	309
DEVELOPMENT COST	\$6,733,865	\$1,989,852	\$32,292,784	\$10,613,000	
COST PER RENTAL ROOM (AS BUILT)	\$5,105	\$6,337	\$4,190	\$2,373	
AVG. MONTHLY GROSS RENT	\$547	\$335	\$525	\$567	\$546
LOCATION	E 101ST ST FIRST AVE E 102ND ST SECOND AVE	E 124TH ST MADISON AVE FIFTH AVE	DOUGLASS BLVD W 155TH ST HARLEM RIVER DR	HARLEM RIVER DR POLO GROUNDS TOWERS HARLEM RIVER DRIVEWAY	W 104TH ST BROADWAY W 101ST ST WEST END AVE
BOROUGH	MANHATTAN	MANHATTAN	MANHATTAN	MANHATTAN	MANHATTAN
COMMUNITY DISTRICT	11	11	10	10	7
US CONGRESSIONAL DISTRICT	13	13	13	13	10
NEW YORK STATE SENATE DISTRICT	29	30	30	30	31
NEW YORK STATE ASSEMBLY DISTRICT	68	68	71	71	69
NEW YORK CITY COUNCIL DISTRICT	08	09	09	09	06
COMPLETION DATE	08/31/1971	04/30/1977	06/30/1968	10/08/1951	01/31/1964
FEDERALIZED DEVELOPMENT				1968/08/29-FED TRAN	
SENIOR DEVELOPMENT		EXCLUSIVELY			
ELECTRICITY PAID BY RESIDENTS		YES			
PRIVATE MANAGEMENT					YES

MANHATTAN DEVELOPMENTS IN FULL OPERATION

HUD AMP #	NY005013170	NY005011270	NY005010180	NY005010180	NY005011390
TDS #	516	517	018	019	218
CONSOLIDATED TDS #	359	155	018	018	139
DEVELOPMENT EDP #	295 - BLDG 1, 293 - BLDGS 2,3 292 - BLDG 4	298	210	372	329
OPERATING EDP #	295	259	210	210	253
HUD #	NY005076G - BLDG 1, NY005076I - BLDGS 2,3, NY005076J - BLDG 3	NY005076D	NY005008	NY005181D	NY005151
DEVELOPMENT NAME	REHAB PROGRAM (TAFT REHABS)	REHAB PROGRAM (WISE REHAB)	RIIS	RIIS II	ROBBINS PLAZA
PROGRAM	FEDERAL	FEDERAL	FEDERAL	FEDERAL	FEDERAL
METHOD	CONVENTIONAL	CONVENTIONAL	CONVENTIONAL	CONVENTIONAL	CONVENTIONAL
TYPE	REHAB	REHAB	NEW CONST	NEW CONST	NEW CONST (ELD)
# OF SECTION 8 TRANSITION UNITS					
# OF CURRENT UNITS	156	40	1,190	577	150
TOTAL NUMBER OF UNITS	156	40	1,191	578	150
NUMBER OF RENTAL ROOMS	602.0	159.0	5,661.0	2,720.5	470.0
AVG. NO. R/R PER UNIT	3.86	3.98	4.76	4.71	3.13
POPULATION - SECTION 8 TRANSITION	0	0	0	0	0
POPULATION - PUBLIC HOUSING	278	67	2,679	1,267	163
TOTAL POPULATION	278	67	2,679	1,267	163
# OF FAMILIES ON FIXED INCOME	47	13	472	244	136
% OF FAMILIES ON FIXED INCOME	30.13%	33.33%	39.83%	42.36%	91.89%
# OF RESIDENTIAL BUILDINGS	4	1	13	6	1
# OF NON-RESIDENTIAL BUILDINGS	0	0	0	0	0
# OF STAIRHALLS	4	1	18	8	1
# OF STORIES	7	5	6-13-14	6-13-14	20
TOTAL AREA - SQ. FT.	27,171	10,071	510,926	258,562	12,553
ACRES	0.62	0.23	11.73	5.94	0.29
NET DEV. AREA - SQ. FT.	27,171	10,071	510,926	258,562	12,553
(EXCLUDING PARK) ACRES	0.62	0.23	11.73	5.94	0.29
BLDG. COVERAGE - SQ. FT.	22,914	7,367	103,446	43,916	6,773
CUBAGE - CU. FT.	1,809,773	472,901	9,657,260	4,497,120	974,866
BLDG/LAND COVERAGE - %	84.33%	73.15%	20.25%	16.98%	53.96%
DENSITY (POPULATION/ACRE)	448	291	228	213	562
DEVELOPMENT COST			\$13,510,289	\$6,339,520	\$4,855,905
COST PER RENTAL ROOM (AS BUILT)			\$2,411	\$2,344	\$9,568
AVG. MONTHLY GROSS RENT	\$540	\$648	\$615	\$596	\$350
LOCATION	SAINT NICHOLAS AVE W 119TH ST LENOX AVE W 112TH ST	COLUMBUS AVE W 94TH ST CENTRAL PARK WEST W 93RD ST	FDR DR AVENUE D E 8TH ST E 13TH ST	FDR DR AVENUE D EAST 6TH ST EAST 8TH ST	E 70TH ST FIRST AVE E 71ST ST SECOND AVE
BOROUGH	MANHATTAN	MANHATTAN	MANHATTAN	MANHATTAN	MANHATTAN
COMMUNITY DISTRICT	10	7	3	3	8
US CONGRESSIONAL DISTRICT	13	10	7	7	12
NEW YORK STATE SENATE DISTRICT	30	30	27	27	28
NEW YORK STATE ASSEMBLY DISTRICT	70	69	74	74	76
NEW YORK CITY COUNCIL DISTRICT	09	06	02	02	05
COMPLETION DATE	01/31/1964	01/31/1964	01/17/1949	01/31/1949	02/28/1975
FEDERALIZED DEVELOPMENT				1972/06/29-FED TRAN	
SENIOR DEVELOPMENT					EXCLUSIVELY
ELECTRICITY PAID BY RESIDENTS					
PRIVATE MANAGEMENT	YES				

MANHATTAN DEVELOPMENTS IN FULL OPERATION

HUD AMP #	NY005012410	NY005020990	NY005000380	NY005023770	NY005011000
TDS #	241	099	038	377	192
CONSOLIDATED TDS #	241	099	038	377	100
DEVELOPMENT EDP #	346	439	211	650	312
OPERATING EDP #	346	439	211	650	312
HUD #	NY005173	NY005382	NY005010	NY005375	NY005100
DEVELOPMENT NAME	ROBINSON	RUTGERS	SAINT NICHOLAS	SAMUEL (CITY)	SEWARD PARK EXTENSION
PROGRAM	FEDERAL	MIXED FINANCE/LLC1	FEDERAL	MIXED FINANCE/LLC1	FEDERAL
METHOD	TURNKEY	CONVENTIONAL	CONVENTIONAL	CONVENTIONAL	CONVENTIONAL
TYPE	NEW CONST	NEW CONST	NEW CONST	REHAB	NEW CONST
# OF SECTION 8 TRANSITION UNITS		102		105	
# OF CURRENT UNITS	188	720	1,520	660	360
TOTAL NUMBER OF UNITS	189	721	1,526	664	360
NUMBER OF RENTAL ROOMS	834.0	3,355.0	7,086.0	2,806.0	1,591.0
AVG. NO. R/R PER UNIT	4.44	4.66	4.66	4.25	4.42
POPULATION - SECTION 8 TRANSITION	0	244	0	240	0
POPULATION - PUBLIC HOUSING	415	1,317	3,340	1,122	764
TOTAL POPULATION	415	1,561	3,340	1,362	764
# OF FAMILIES ON FIXED INCOME	75	364	568	195	146
% OF FAMILIES ON FIXED INCOME	40.11%	50.98%	38.10%	30.14%	40.90%
# OF RESIDENTIAL BUILDINGS	1	5	13	40	2
# OF NON-RESIDENTIAL BUILDINGS	0	0	0	2	2
# OF STAIRHALLS	2	5	14	40	2
# OF STORIES	8	20	14	5-6-7	23
TOTAL AREA - SQ. FT.	64,945	227,341	680,670	201,872	90,637
ACRES	1.49	5.22	15.63	4.63	2.08
NET DEV. AREA - SQ. FT.	64,945	227,341	625,559	201,872	90,637
(EXCLUDING PARK) ACRES	1.49	5.22	14.36	4.63	2.08
BLDG. COVERAGE - SQ. FT.	22,776	39,355	105,458	116,528	23,922
CUBAGE - CU. FT.	1,802,766	5,936,573	13,112,212	7,142,241	3,370,430
BLDG/LAND COVERAGE - %	35.07%	17.31%	15.49%	57.72%	26.39%
DENSITY (POPULATION/ACRE)	279	299	214	294	367
DEVELOPMENT COST	\$5,990,000	\$14,090,000	\$20,560,063	\$0	\$11,871,465
COST PER RENTAL ROOM (AS BUILT)	\$7,068	\$4,277	\$2,891		\$7,394
AVG. MONTHLY GROSS RENT	\$572	\$549	\$544	\$668	\$565
LOCATION	E 128TH ST E 129TH ST LEXINGTON AVE PARK AVE	CHERRY ST PIKE ST MADISON ST RUTGERS ST	W 127TH ST DOUGLASS BLVD POWELL BLVD W 131ST ST	LENOX AVE W 139TH ST W 147TH ST AC POWELL BLVD	BROOME ST NORFOLK ST GRAND ST ESSEX ST
BOROUGH	MANHATTAN	MANHATTAN	MANHATTAN	MANHATTAN	MANHATTAN
COMMUNITY DISTRICT	11	3	10	10	3
US CONGRESSIONAL DISTRICT	13	7	13	13	12
NEW YORK STATE SENATE DISTRICT	30	26	30	30	26
NEW YORK STATE ASSEMBLY DISTRICT	68	65	70	70, 71	65
NEW YORK CITY COUNCIL DISTRICT	09	01	09	09	01
COMPLETION DATE	05/31/1973	03/31/1965	09/30/1954	08/31/1994	10/31/1973
FEDERALIZED DEVELOPMENT					
SENIOR DEVELOPMENT					
ELECTRICITY PAID BY RESIDENTS				YES	
PRIVATE MANAGEMENT					

MANHATTAN DEVELOPMENTS IN FULL OPERATION

HUD AMP #	NY005000270	NY005013590	NY005011530	NY005010970	NY005011270
TDS #	027	559	153	097	268
CONSOLIDATED TDS #	027	359	153	097	155
DEVELOPMENT EDP #	531	841	263	261	387
OPERATING EDP #	531	840	263	261	259
HUD #	NY005220B	NY005326	NY005063	NY005064	NY005192
DEVELOPMENT NAME	SMITH	STANTON STREET	STRAUS	TAFT	THOMAS APARTMENTS
PROGRAM	FEDERAL	FEDERAL	FEDERAL	FEDERAL	FEDERAL
METHOD	CONVENTIONAL	TURNKEY	CONVENTIONAL	CONVENTIONAL	TURNKEY
TYPE	NEW CONST	NEW CONST	NEW CONST	NEW CONST	NEW CONST (ELD)
# OF SECTION 8 TRANSITION UNITS					
# OF CURRENT UNITS	1,934	13	267	1,462	87
TOTAL NUMBER OF UNITS	1,935	13	267	1,470	87
NUMBER OF RENTAL ROOMS	8,988.0	66.5	1,162.5	6,593.0	304.5
AVG. NO. R/R PER UNIT	4.65	5.12	4.35	4.51	3.50
POPULATION - SECTION 8 TRANSITION	0	0	0	0	0
POPULATION - PUBLIC HOUSING	4,056	34	542	2,997	99
TOTAL POPULATION	4,056	34	542	2,997	99
# OF FAMILIES ON FIXED INCOME	948	4	140	582	79
% OF FAMILIES ON FIXED INCOME	49.40%	30.77%	52.63%	40.36%	91.86%
# OF RESIDENTIAL BUILDINGS	12	1	2	9	1
# OF NON-RESIDENTIAL BUILDINGS	0	0	0	1	0
# OF STAIRHALLS	12	1	2	9	1
# OF STORIES	17	6	19-20	19	11
TOTAL AREA - SQ. FT.	947,493	5,000	46,018	537,645	9,410
ACRES	21.75	0.11	1.06	12.34	0.22
NET DEV. AREA - SQ. FT.	806,175	5,000	46,018	537,645	9,410
(EXCLUDING PARK) ACRES	18.51	0.11	1.06	12.34	0.22
BLDG. COVERAGE - SQ. FT.	126,462	3,600	12,476	105,527	6,641
CUBAGE - CU. FT.	15,937,490		2,133,126	13,161,342	652,000
BLDG/LAND COVERAGE - %	13.35%	72.00%	27.11%	19.63%	70.57%
DENSITY (POPULATION/ACRE)	186	309	511	243	450
DEVELOPMENT COST	\$29,083,000	\$4,561,538	\$5,442,401	\$28,867,029	\$11,188,636
COST PER RENTAL ROOM (AS BUILT)	\$3,270	\$68,595	\$4,674	\$4,367	\$36,744
AVG. MONTHLY GROSS RENT	\$547	\$471	\$562	\$567	\$398
LOCATION	MADISON ST CATHERINE ST SOUTH ST SAINT JAMES PL	ATTORNEY ST STANTON ST RIDGE ST	THIRD AVE E 28TH ST SECOND AVE E 27TH ST	E 112TH ST E 115TH ST PARK AVE FIFTH AVE	W 90TH ST AMSTERDAM AVE W 91ST ST COLUMBUS AVE
BOROUGH	MANHATTAN	MANHATTAN	MANHATTAN	MANHATTAN	MANHATTAN
COMMUNITY DISTRICT	3	3	6	11	7
US CONGRESSIONAL DISTRICT	7	12	12	13	10
NEW YORK STATE SENATE DISTRICT	26	26	28	30	30
NEW YORK STATE ASSEMBLY DISTRICT	65	65	74	68	69
NEW YORK CITY COUNCIL DISTRICT	01	01	02	08, 09	06
COMPLETION DATE	04/27/1953	12/01/2003	01/31/1965	12/31/1962	08/31/1994
FEDERALIZED DEVELOPMENT	1978/07/01-ATP 3				
SENIOR DEVELOPMENT					EXCLUSIVELY
ELECTRICITY PAID BY RESIDENTS		YES			YES
PRIVATE MANAGEMENT		YES			

MANHATTAN DEVELOPMENTS IN FULL OPERATION

HUD AMP #	NY005010760	NY005012410	NY005012410	NY005010060	NY005010060
TDS #	266	343	355	006	007
CONSOLIDATED TDS #	076	241	241	006	006
DEVELOPMENT EDP #	389	757	760	204	371
OPERATING EDP #	221	760	760	204	204
HUD #	NY005194	NY005254	NY005281	NY005003	NY005181B
DEVELOPMENT NAME	TWO BRIDGES (SITE 7)	UPACA (SITE 5)	UPACA (SITE 6)	VLADECK	VLADECK II
PROGRAM	FEDERAL	FEDERAL	FEDERAL	FEDERAL	FEDERAL
METHOD	TURNKEY	TURNKEY	TURNKEY	CONVENTIONAL	CONVENTIONAL
TYPE	NEW CONST	NEW CONST (ELD)	NEW CONST (ELD)	NEW CONST	NEW CONST
# OF SECTION 8 TRANSITION UNITS					
# OF CURRENT UNITS	250	180	150	1,523	240
TOTAL NUMBER OF UNITS	250	200	150	1,531	240
NUMBER OF RENTAL ROOMS	1,251.0	630.0	525.0	6,235.5	1,080.0
AVG. NO. R/R PER UNIT	5.00	3.50	3.50	4.09	4.50
POPULATION - SECTION 8 TRANSITION	0	0	0	0	0
POPULATION - PUBLIC HOUSING	592	211	183	2,820	526
TOTAL POPULATION	592	211	183	2,820	526
# OF FAMILIES ON FIXED INCOME	100	148	129	719	93
% OF FAMILIES ON FIXED INCOME	40.32%	83.15%	87.16%	48.09%	39.57%
# OF RESIDENTIAL BUILDINGS	1	1	1	20	4
# OF NON-RESIDENTIAL BUILDINGS	0	0	0	0	0
# OF STAIRHALLS	1	1	1	46	8
# OF STORIES	26	11	12	6	6
TOTAL AREA - SQ. FT.	31,735	63,577	45,362	566,414	96,933
ACRES	0.73	1.46	1.04	13.00	2.23
NET DEV. AREA - SQ. FT.	31,735	63,577	45,362	519,124	96,933
(EXCLUDING PARK) ACRES	0.73	1.46	1.04	11.92	2.23
BLDG. COVERAGE - SQ. FT.	13,314	14,325	10,330	171,144	28,827
CUBAGE - CU. FT.	2,613,000	1,434,170	1,041,895	10,617,265	1,766,160
BLDG/LAND COVERAGE - %	41.95%	22.53%	22.77%	30.22%	29.74%
DENSITY (POPULATION/ACRE)	811	145	176	217	236
DEVELOPMENT COST	\$10,508,730	\$13,369,245	\$10,240,710	\$7,994,564	\$1,269,490
COST PER RENTAL ROOM (AS BUILT)	\$8,414	\$19,099	\$19,506	\$1,276	\$1,175
AVG. MONTHLY GROSS RENT	\$634	\$341	\$342	\$532	\$546
LOCATION	CLINTON ST SOUTH ST CHERRY ST MONTGOMERY ST	E 121ST ST LEXINGTON AVE E 120TH ST PARK AVE	E 119TH ST PARK AVE E 122ND ST LEXINGTON AVE	HENRY ST WATER ST GOUVERNEUR ST JACKSON ST	MADISON ST CHERRY ST JACKSON ST
BOROUGH	MANHATTAN	MANHATTAN	MANHATTAN	MANHATTAN	MANHATTAN
COMMUNITY DISTRICT	3	11	11	3	3
US CONGRESSIONAL DISTRICT	7	13	13	7	7
NEW YORK STATE SENATE DISTRICT	26	30	30	26	26
NEW YORK STATE ASSEMBLY DISTRICT	65	68	68	65	65
NEW YORK CITY COUNCIL DISTRICT	01	09	09	02	02
COMPLETION DATE	04/30/1975	07/03/1986	11/30/1987	11/25/1940	10/25/1940
FEDERALIZED DEVELOPMENT					1972/06/29-FED TRAN
SENIOR DEVELOPMENT		EXCLUSIVELY	EXCLUSIVELY		
ELECTRICITY PAID BY RESIDENTS		YES	YES		
PRIVATE MANAGEMENT					

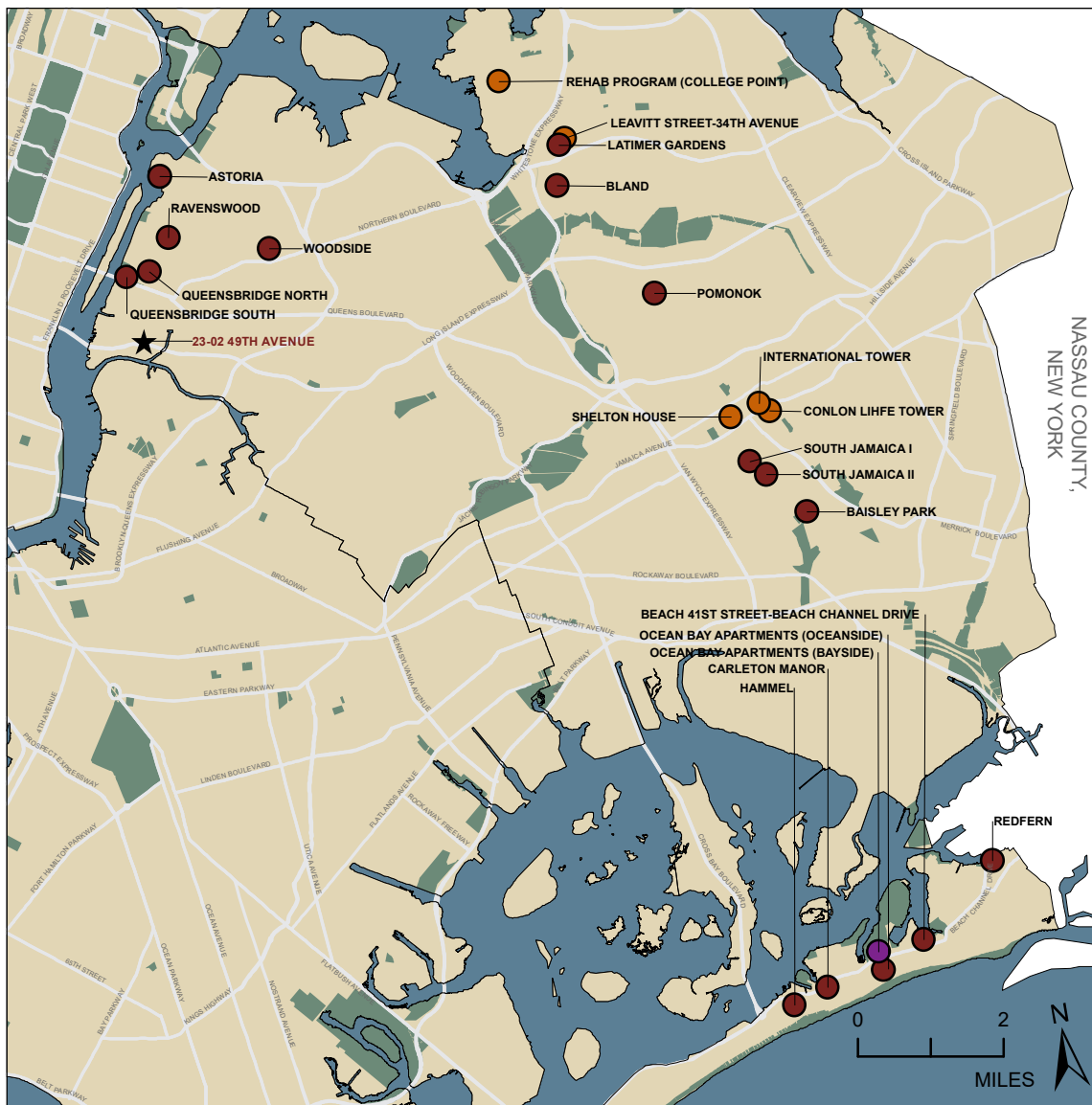
MANHATTAN DEVELOPMENTS IN FULL OPERATION

HUD AMP #	NY005010740	NY005000230	NY005010620	NY005010090	NY005010090
TDS #	074	023	062	124	112
CONSOLIDATED TDS #	074	023	062	112	112
DEVELOPMENT EDP #	224	511	217	572	539
OPERATING EDP #	224	511	217	539	539
HUD #	NY005024	NY005213C	NY005014	NY005244E	NY005220J
DEVELOPMENT NAME	WAGNER	WALD	WASHINGTON	WHITE	WILSON
PROGRAM	FEDERAL	FEDERAL	FEDERAL	FEDERAL	FEDERAL
METHOD	CONVENTIONAL	CONVENTIONAL	CONVENTIONAL	CONVENTIONAL	CONVENTIONAL
TYPE	NEW CONST	NEW CONST	NEW CONST	NEW CONST (ELD)	NEW CONST
# OF SECTION 8 TRANSITION UNITS					
# OF CURRENT UNITS	2,152	1,858	1,511	244	394
TOTAL NUMBER OF UNITS	2,162	1,861	1,515	248	398
NUMBER OF RENTAL ROOMS	10,071.0	8,755.0	7,036.5	727.0	2,200.0
AVG. NO. R/R PER UNIT	4.68	4.71	4.66	2.98	5.58
POPULATION - SECTION 8 TRANSITION	0	0	0	0	0
POPULATION - PUBLIC HOUSING	4,681	3,949	3,334	261	1,190
TOTAL POPULATION	4,681	3,949	3,334	261	1,190
# OF FAMILIES ON FIXED INCOME	888	828	606	216	124
% OF FAMILIES ON FIXED INCOME	41.57%	44.90%	40.73%	91.14%	31.96%
# OF RESIDENTIAL BUILDINGS	22	16	14	1	3
# OF NON-RESIDENTIAL BUILDINGS	1	2	1	0	0
# OF STAIRHALLS	22	16	14	1	3
# OF STORIES	7-16	11-14	2, 12-14	20	20
TOTAL AREA - SQ. FT.	1,172,233	717,071	906,988	35,321	133,188
ACRES	26.91	16.46	20.82	0.81	3.06
NET DEV. AREA - SQ. FT.	1,083,783	694,013	822,228	35,321	133,188
(EXCLUDING PARK) ACRES	24.88	15.93	18.88	0.81	3.06
BLDG. COVERAGE - SQ. FT.	150,639	133,117	124,916	23,400	22,499
CUBAGE - CU. FT.	16,837,094	14,691,881	12,618,161	1,778,327	3,961,200
BLDG/LAND COVERAGE - %	12.85%	18.56%	13.77%	66.25%	16.89%
DENSITY (POPULATION/ACRE)	174	240	160	322	389
DEVELOPMENT COST	\$32,794,423	\$22,094,000	\$23,677,092	\$4,305,000	\$7,162,000
COST PER RENTAL ROOM (AS BUILT)	\$3,238	\$2,561	\$3,357	\$5,794	\$3,219
AVG. MONTHLY GROSS RENT	\$530	\$538	\$578	\$303	\$643
LOCATION	E 120TH ST SECOND AVE E 124TH ST FDR DRIVE	FDR DRIVE AVENUE D E 6TH ST E HOUSTON ST	E 104TH ST SECOND AVE E 97TH ST THIRD AVE	E 104TH ST SECOND AVE	FDR DRIVE E 105TH ST FIRST AVE E 106TH ST
BOROUGH	MANHATTAN	MANHATTAN	MANHATTAN	MANHATTAN	MANHATTAN
COMMUNITY DISTRICT	11	3	11	11	11
US CONGRESSIONAL DISTRICT	13	7	13	13	13
NEW YORK STATE SENATE DISTRICT	30	26	29	29	30
NEW YORK STATE ASSEMBLY DISTRICT	68	74	68	68	68
NEW YORK CITY COUNCIL DISTRICT	08	02	08	08	08
COMPLETION DATE	06/12/1958	10/14/1949	09/20/1957	09/30/1964	06/30/1961
FEDERALIZED DEVELOPMENT		1977/07/01-ATP 1		1979/08/01-ATP 4	1978/07/01-ATP 3
SENIOR DEVELOPMENT				EXCLUSIVELY	
ELECTRICITY PAID BY RESIDENTS					
PRIVATE MANAGEMENT					

MANHATTAN DEVELOPMENTS IN FULL OPERATION

HUD AMP #	NY005011270	NY005011270	NY005011270	NY005011270
TDS #	178	151	173	174
CONSOLIDATED TDS #	155	155	155	155
DEVELOPMENT EDP #	279	259	259	259
OPERATING EDP #	259	259	259	259
HUD #	NY005052K	NY005056	NY005056	NY005056
DEVELOPMENT NAME	WSUR (BROWNSTONES)	WSUR (SITE A) 120 WEST 94TH STREET	WSUR (SITE B) 74 WEST 92ND STREET	WSUR (SITE C) 589 AMSTERDAM AVENUE
PROGRAM	FEDERAL	FEDERAL	FEDERAL	FEDERAL
METHOD	CONVENTIONAL	CONVENTIONAL	CONVENTIONAL	CONVENTIONAL
TYPE	REHAB	NEW CONST	NEW CONST	NEW CONST
# OF SECTION 8 TRANSITION UNITS				
# OF CURRENT UNITS	236	69	167	156
TOTAL NUMBER OF UNITS	236	70	168	158
NUMBER OF RENTAL ROOMS	784.0	300.5	731.5	683.0
AVG. NO. R/R PER UNIT	3.32	4.36	4.38	4.38
POPULATION - SECTION 8 TRANSITION	0	0	0	0
POPULATION - PUBLIC HOUSING	336	141	317	336
TOTAL POPULATION	336	141	317	336
# OF FAMILIES ON FIXED INCOME	115	25	71	68
% OF FAMILIES ON FIXED INCOME	49.78%	36.23%	43.29%	43.87%
# OF RESIDENTIAL BUILDINGS	36	1	1	1
# OF NON-RESIDENTIAL BUILDINGS	0	0	0	0
# OF STAIRHALLS	36	1	1	1
# OF STORIES	3-4-6	9	22	18
TOTAL AREA - SQ. FT.	67,637	22,763	25,176	25,131
ACRES	1.55	0.52	0.58	0.58
NET DEV. AREA - SQ. FT.	67,637	22,763	25,176	25,131
(EXCLUDING PARK) ACRES	1.55	0.52	0.58	0.58
BLDG. COVERAGE - SQ. FT.	41,422	6,811	13,176	7,891
CUBAGE - CU. FT.	2,308,080	613,400	1,575,535	1,363,220
BLDG/LAND COVERAGE - %	61.24%	29.92%	52.34%	31.40%
DENSITY (POPULATION/ACRE)	217	271	547	579
DEVELOPMENT COST	\$4,190,975		\$7,228,361	
COST PER RENTAL ROOM (AS BUILT)	\$4,936		\$4,167	
AVG. MONTHLY GROSS RENT	\$521	\$620	\$579	\$542
LOCATION	W 89TH & 90TH STS 91ST & 93RD STS COLUMBUS AVE CENTRAL PARK WEST	120 W 94TH ST AMSTERDAM AVE	74 W 92ND ST COLUMBUS AVE	589 AMSTERDAM AVE W 88TH ST W 89TH ST
BOROUGH	MANHATTAN	MANHATTAN	MANHATTAN	MANHATTAN
COMMUNITY DISTRICT	7	7	7	7
US CONGRESSIONAL DISTRICT	10	10	10	10
NEW YORK STATE SENATE DISTRICT	30	30	30	29
NEW YORK STATE ASSEMBLY DISTRICT	69	69	69	69
NEW YORK CITY COUNCIL DISTRICT	06	06	06	06
COMPLETION DATE	06/30/1968	09/30/1965	09/30/1965	09/30/1965
FEDERALIZED DEVELOPMENT				
SENIOR DEVELOPMENT				
ELECTRICITY PAID BY RESIDENTS				
PRIVATE MANAGEMENT				

QUEENS DEVELOPMENTS IN FULL OPERATION



of Developments: 21

of Residential Buildings: 215

of Non-Residential Buildings: 7

of Total Units: 15,348

of Current Units: 15,278

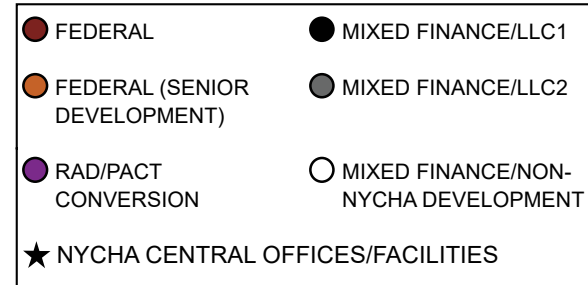
of Section 8 Apartments: 0

of Families: 15,141

Population: 31,914

Average Gross Income: \$24,861

Average Gross Rent: \$541



Note: Owing to a minor change in the way NYCHA counts developments, College Point Rehab, a section of the Rehabilitation Program, is counted as a separate Queens Development. Development data indicators do not include FHA Homes.

QUEENS DEVELOPMENTS IN FULL OPERATION

HUD AMP #	NY005000260	NY005010910	NY005001650	NY005011860	NY005010750
TDS #	026	091	165	054	164
CONSOLIDATED TDS #	026	091	165	186	075
DEVELOPMENT EDP #	517	240	282	519	270
OPERATING EDP #	517	240	282	519	226
HUD #	NY005213I	NY005038	NY005086	NY005213K	NY005073
DEVELOPMENT NAME	ASTORIA	BAISLEY PARK	BEACH 41ST STREET-BEACH CHANNEL DRIVE	BLAND	CARLETON MANOR
PROGRAM	FEDERAL	FEDERAL	FEDERAL	FEDERAL	FEDERAL
METHOD	CONVENTIONAL	CONVENTIONAL	CONVENTIONAL	CONVENTIONAL	CONVENTIONAL
TYPE	NEW CONST	NEW CONST	NEW CONST	NEW CONST	NEW CONST
# OF SECTION 8 TRANSITION UNITS					
# OF CURRENT UNITS	1,101	381	709	398	169
TOTAL NUMBER OF UNITS	1,104	386	712	400	174
NUMBER OF RENTAL ROOMS	5,592.5	1,779.5	3,092.5	1,846.0	728.5
AVG. NO. R/R PER UNIT	5.08	4.67	4.36	4.64	4.31
POPULATION - SECTION 8 TRANSITION	0	0	0	0	0
POPULATION - PUBLIC HOUSING	2,877	924	1,556	837	332
TOTAL POPULATION	2,877	924	1,556	837	332
# OF FAMILIES ON FIXED INCOME	376	142	231	169	55
% OF FAMILIES ON FIXED INCOME	34.40%	37.47%	33.43%	42.57%	33.95%
# OF RESIDENTIAL BUILDINGS	22	5	4	5	1
# OF NON-RESIDENTIAL BUILDINGS	1	1	1	0	0
# OF STAIRHALLS	22	5	6	5	1
# OF STORIES	6-7	8	13	10	11
TOTAL AREA - SQ. FT.	1,406,832	325,713	580,000	269,800	145,011
ACRES	32.30	7.48	13.31	6.19	3.33
NET DEV. AREA - SQ. FT.	1,151,484	325,713	580,000	245,785	145,011
(EXCLUDING PARK) ACRES	26.43	7.48	13.31	5.64	3.33
BLDG. COVERAGE - SQ. FT.	173,434	54,504	66,756	43,237	14,051
CUBAGE - CU. FT.	10,826,559	3,529,560	6,385,727	3,668,503	1,386,194
BLDG/LAND COVERAGE - %	12.33%	16.73%	11.51%	16.03%	9.69%
DENSITY (POPULATION/ACRE)	89	124	117	135	100
DEVELOPMENT COST	\$14,122,000	\$5,856,304	\$24,811,000	\$5,925,000	\$3,373,126
COST PER RENTAL ROOM (AS BUILT)	\$2,519	\$3,246	\$7,988	\$3,205	\$4,498
AVG. MONTHLY GROSS RENT	\$593	\$555	\$483	\$593	\$519
LOCATION	27TH AVE 8TH ST HALLET'S COVE EAST RIVER	LIRR FOCH BLVD 116TH AVE GUY BREWER BLVD	B 38TH ST B 41ST ST NORTON AVE B CHANNEL DR	ROOSEVELT AVE PRINCE ST COLLEGE POINT BLVD LIRR	ROCKAWAY FRWY BEACH CHANNEL DR
BOROUGH	QUEENS	QUEENS	QUEENS	QUEENS	QUEENS
COMMUNITY DISTRICT	1	12	14	7	14
US CONGRESSIONAL DISTRICT	12	5	5	6	5
NEW YORK STATE SENATE DISTRICT	12	10, 14	10	11	10
NEW YORK STATE ASSEMBLY DISTRICT	37	32	31	40	31
NEW YORK CITY COUNCIL DISTRICT	22	28	31	20	31
COMPLETION DATE	11/09/1951	04/30/1961	11/30/1973	05/08/1952	03/31/1967
FEDERALIZED DEVELOPMENT	1977/07/01-ATP 1			1977/07/01-ATP 1	
SENIOR DEVELOPMENT					
ELECTRICITY PAID BY RESIDENTS					
PRIVATE MANAGEMENT					

QUEENS DEVELOPMENTS IN FULL OPERATION

HUD AMP #	NY005010910	NY005010750	NY005010910	NY005011860	NY005011860
TDS #	232	075	316	186	201
CONSOLIDATED TDS #	091	075	091	186	186
DEVELOPMENT EDP #	347	226	296	290	386
OPERATING EDP #	240	226	296	290	290
HUD #	NY005137	NY005027	NY005241	NY005093	NY005191
DEVELOPMENT NAME	CONLON LIHFE TOWER	HAMMEL	INTERNATIONAL TOWER	LATIMER GARDENS	LEAVITT STREET-34TH AVENUE
PROGRAM	FEDERAL	FEDERAL	FEDERAL	FEDERAL	FEDERAL
METHOD	TURNKEY	CONVENTIONAL	TURNKEY	CONVENTIONAL	TURNKEY
TYPE	NEW CONST (ELD)	NEW CONST	NEW CONST (ELD)	NEW CONST	NEW CONST (ELD)
# OF SECTION 8 TRANSITION UNITS					
# OF CURRENT UNITS	213	704	146	423	83
TOTAL NUMBER OF UNITS	216	712	159	423	83
NUMBER OF RENTAL ROOMS	697.5	3,268.0	520.0	1,708.5	272.5
AVG. NO. R/R PER UNIT	3.27	4.64	3.56	4.04	3.28
POPULATION - SECTION 8 TRANSITION	0	0	0	0	0
POPULATION - PUBLIC HOUSING	237	1,703	175	778	104
TOTAL POPULATION	237	1,703	175	778	104
# OF FAMILIES ON FIXED INCOME	188	222	125	213	76
% OF FAMILIES ON FIXED INCOME	89.10%	32.17%	86.21%	50.59%	91.57%
# OF RESIDENTIAL BUILDINGS	1	14	1	4	1
# OF NON-RESIDENTIAL BUILDINGS	0	0	0	0	0
# OF STAIRHALLS	1	14	1	4	1
# OF STORIES	13	7	10	10	6
TOTAL AREA - SQ. FT.	51,873	616,678	42,500	167,134	20,013
ACRES	1.19	14.16	0.98	3.84	0.46
NET DEV. AREA - SQ. FT.	51,873	572,678	42,500	167,134	20,013
(EXCLUDING PARK) ACRES	1.19	13.15	0.98	3.84	0.46
BLDG. COVERAGE - SQ. FT.	11,294	107,706	12,689	40,077	8,465
CUBAGE - CU. FT.	1,325,412	5,991,153	1,126,314	3,430,247	571,608
BLDG/LAND COVERAGE - %	21.77%	17.47%	29.86%	23.98%	42.30%
DENSITY (POPULATION/ACRE)	199	120	179	203	226
DEVELOPMENT COST	\$5,835,896	\$9,618,901	\$10,992,764	\$9,310,959	\$2,606,744
COST PER RENTAL ROOM (AS BUILT)	\$7,973	\$2,909	\$19,269	\$5,442	\$9,244
AVG. MONTHLY GROSS RENT	\$330	\$477	\$375	\$533	\$302
LOCATION	170TH ST 172ND ST JAMAICA AVE 93RD AVE	B 86TH ST HAMMELS BLVD B 81ST ST ROCKAWAY BCH BLVD	170TH ST 90TH AVE 169TH ST JAMAICA AVE	34TH, 35TH AVES LINDEN PL LEAVITT ST 137TH ST	LEAVITT ST UNION ST 34TH AVE 34TH RD
BOROUGH	QUEENS	QUEENS	QUEENS	QUEENS	QUEENS
COMMUNITY DISTRICT	12	14	12	7	7
US CONGRESSIONAL DISTRICT	5	5	5	6	6
NEW YORK STATE SENATE DISTRICT	14	10	14	11	11
NEW YORK STATE ASSEMBLY DISTRICT	29	31	29	40	40
NEW YORK CITY COUNCIL DISTRICT	27	31	27	20	20
COMPLETION DATE	03/31/1973	04/20/1955	05/31/1983	09/30/1970	10/31/1974
FEDERALIZED DEVELOPMENT					
SENIOR DEVELOPMENT	EXCLUSIVELY		EXCLUSIVELY		EXCLUSIVELY
ELECTRICITY PAID BY RESIDENTS			YES		
PRIVATE MANAGEMENT					

QUEENS DEVELOPMENTS IN FULL OPERATION

HUD AMP #	NY005010980	NY005000530	NY005000505	NY005000050	NY005000480
TDS #	051	053	505	005	048
CONSOLIDATED TDS #	165	053	505	005	048
DEVELOPMENT EDP #	573	588	398	843	369
OPERATING EDP #	571	588	398	843	369
HUD #	NY005244F	NY005271C	NY005002	NY005002	NY005184
DEVELOPMENT NAME	OCEAN BAY APARTMENTS (OCEANSIDE)	POMONOK	QUEENSBRIDGE NORTH	QUEENSBRIDGE SOUTH	RAVENSWOOD
PROGRAM	FEDERAL	FEDERAL	FEDERAL	FEDERAL	FEDERAL
METHOD	CONVENTIONAL	CONVENTIONAL	CONVENTIONAL	CONVENTIONAL	CONVENTIONAL
TYPE	NEW CONST	NEW CONST	NEW CONST	NEW CONST	NEW CONST
# OF SECTION 8 TRANSITION UNITS					
# OF CURRENT UNITS	417	2,068	1,538	1,603	2,162
TOTAL NUMBER OF UNITS	418	2,071	1,543	1,604	2,166
NUMBER OF RENTAL ROOMS	1,766.5	8,834.0	6,322.0	6,625.5	9,125.0
AVG. NO. R/R PER UNIT	4.24	4.27	4.11	4.13	4.22
POPULATION - SECTION 8 TRANSITION	0	0	0	0	0
POPULATION - PUBLIC HOUSING	819	4,148	3,037	3,193	4,178
TOTAL POPULATION	819	4,148	3,037	3,193	4,178
# OF FAMILIES ON FIXED INCOME	153	879	615	611	896
% OF FAMILIES ON FIXED INCOME	37.32%	42.88%	40.67%	39.24%	42.14%
# OF RESIDENTIAL BUILDINGS	7	35	13	13	31
# OF NON-RESIDENTIAL BUILDINGS	0	0	1	2	0
# OF STAIRHALLS	14	121	47	49	45
# OF STORIES	6	3-7-8	6	6	6-7
TOTAL AREA - SQ. FT.	354,220	2,238,984	886,643	1,268,298	1,667,814
ACRES	8.13	51.40	20.35	29.12	38.29
NET DEV. AREA - SQ. FT.	310,500	2,083,475	689,843	820,525	1,537,135
(EXCLUDING PARK) ACRES	7.13	47.83	15.84	18.84	35.29
BLDG. COVERAGE - SQ. FT.	66,101	369,627	191,356	198,609	346,053
CUBAGE - CU. FT.	3,931,321	19,315,843	11,314,111	11,742,973	18,107,100
BLDG/LAND COVERAGE - %	18.66%	16.51%	21.58%	15.66%	20.75%
DENSITY (POPULATION/ACRE)	101	81	149	110	109
DEVELOPMENT COST	\$5,137,275	\$21,645,342	\$6,466,805	\$7,054,601	\$21,403,996
COST PER RENTAL ROOM (AS BUILT)	\$2,901	\$2,446	\$1,010	\$1,057	\$2,342
AVG. MONTHLY GROSS RENT	\$572	\$543	\$534	\$520	\$585
LOCATION	ARVERNE BLVD B 56TH ST BEACH CHANNEL DR B 54TH ST	71ST AVE PARSONS BLVD KISSENA BLVD 65TH AVE	41ST AVE VERNON BLVD 40TH AVE 21ST ST	41ST AVE VERNON BLVD 41ST RD 21ST ST	12TH ST 34TH AVE 24TH ST 36TH AVE
BOROUGH	QUEENS	QUEENS	QUEENS	QUEENS	QUEENS
COMMUNITY DISTRICT	14	8	1	1	1
US CONGRESSIONAL DISTRICT	5	6	12	12	12
NEW YORK STATE SENATE DISTRICT	10	16	12	12	12
NEW YORK STATE ASSEMBLY DISTRICT	31	27	37	37	37
NEW YORK CITY COUNCIL DISTRICT	31	24	26	26	26
COMPLETION DATE	02/28/1951	06/30/1952	03/15/1940	03/15/1940	07/19/1951
FEDERALIZED DEVELOPMENT	1979/08/01-ATP 4	1980/10/01-ATP 7			1971/06/29-FED TRAN
SENIOR DEVELOPMENT					
ELECTRICITY PAID BY RESIDENTS					
PRIVATE MANAGEMENT					

QUEENS DEVELOPMENTS IN FULL OPERATION

HUD AMP #	NY005000550	NY005011860	NY005010910	NY005010080	NY005010080
TDS #	055	143	279	008	066
CONSOLIDATED TDS #	055	186	091	008	008
DEVELOPMENT EDP #	525	297	505	206	220
OPERATING EDP #	525	290	240	206	206
HUD #	NY005216D	NY005076E	NY005203	NY005004	NY005018
DEVELOPMENT NAME	REDFERN	REHAB PROGRAM (COLLEGE POINT)	SHELTON HOUSE	SOUTH JAMAICA I	SOUTH JAMAICA II
PROGRAM	FEDERAL	FEDERAL	FEDERAL	FEDERAL	FEDERAL
METHOD	CONVENTIONAL	CONVENTIONAL	CONVENTIONAL	CONVENTIONAL	CONVENTIONAL
TYPE	NEW CONST	REHAB (ELD)	REHAB (ELD)	NEW CONST	NEW CONST
# OF SECTION 8 TRANSITION UNITS					
# OF CURRENT UNITS	599	13	153	447	597
TOTAL NUMBER OF UNITS	604	13	155	448	600
NUMBER OF RENTAL ROOMS	2,907.5	32.5	475.5	1,793.5	2,807.5
AVG. NO. R/R PER UNIT	4.85	2.50	3.11	4.01	4.70
POPULATION - SECTION 8 TRANSITION	0	0	0	0	0
POPULATION - PUBLIC HOUSING	1,581	13	167	828	1,403
TOTAL POPULATION	1,581	13	167	828	1,403
# OF FAMILIES ON FIXED INCOME	205	13	144	150	193
% OF FAMILIES ON FIXED INCOME	34.51%	100.00%	94.74%	34.80%	32.88%
# OF RESIDENTIAL BUILDINGS	9	1	1	11	16
# OF NON-RESIDENTIAL BUILDINGS	0	0	0	1	0
# OF STAIRHALLS	16	1	1	33	27
# OF STORIES	6-7	1	12	3-4	3-7
TOTAL AREA - SQ. FT.	817,865	15,000	21,844	392,989	579,217
ACRES	18.78	0.34	0.50	9.02	13.30
NET DEV. AREA - SQ. FT.	726,038	15,000	21,844	392,989	579,217
(EXCLUDING PARK) ACRES	16.67	0.34	0.50	9.02	13.30
BLDG. COVERAGE - SQ. FT.	95,461	9,320	14,991	82,310	116,506
CUBAGE - CU. FT.	5,602,438	115,995	1,287,831	2,940,659	5,268,542
BLDG/LAND COVERAGE - %	11.67%	62.13%	68.63%	20.94%	20.11%
DENSITY (POPULATION/ACRE)	84	38	334	92	105
DEVELOPMENT COST	\$9,334,000	\$5,909,934	\$3,615,000	\$2,117,392	\$8,541,145
COST PER RENTAL ROOM (AS BUILT)	\$3,186	\$4,821	\$7,061	\$1,182	\$3,030
AVG. MONTHLY GROSS RENT	\$491	\$258	\$325	\$534	\$550
LOCATION	REDFERN AVE HASOCK ST BEACH CHANNEL DR B 12TH ST	125TH ST 22ND AVE 126TH ST	162ND ST 89TH AVE 163RD ST JAMAICA AVE	158TH ST SOUTH RD 160TH ST 109TH AVE	SOUTH RD 160TH ST BRINKERHOFF AVE 158TH ST
BOROUGH	QUEENS	QUEENS	QUEENS	QUEENS	QUEENS
COMMUNITY DISTRICT	14	7	12	12	12
US CONGRESSIONAL DISTRICT	5	14	5	5	5
NEW YORK STATE SENATE DISTRICT	10	11	14	10, 14	10, 14
NEW YORK STATE ASSEMBLY DISTRICT	31	27	32	32	32
NEW YORK CITY COUNCIL DISTRICT	31	19	24	28	28
COMPLETION DATE	08/28/1959	01/31/1964	10/31/1978	08/01/1940	10/25/1954
FEDERALIZED DEVELOPMENT	1978/02/01-ATP 2				
SENIOR DEVELOPMENT		EXCLUSIVELY	EXCLUSIVELY		
ELECTRICITY PAID BY RESIDENTS			YES		
PRIVATE MANAGEMENT					

QUEENS DEVELOPMENTS IN FULL OPERATION

HUD AMP #	NY005000330
TDS #	033
CONSOLIDATED TDS #	033
DEVELOPMENT EDP #	316
OPERATING EDP #	316
HUD #	NY005114D
DEVELOPMENT NAME	WOODSIDE
PROGRAM	FEDERAL
METHOD	CONVENTIONAL
TYPE	NEW CONST
# OF SECTION 8 TRANSITION UNITS	
# OF CURRENT UNITS	1,354
TOTAL NUMBER OF UNITS	1,357
NUMBER OF RENTAL ROOMS	6,317.0
AVG. NO. R/R PER UNIT	4.67
POPULATION - SECTION 8 TRANSITION	0
POPULATION - PUBLIC HOUSING	2,826
TOTAL POPULATION	2,826
# OF FAMILIES ON FIXED INCOME	562
% OF FAMILIES ON FIXED INCOME	41.94%
# OF RESIDENTIAL BUILDINGS	20
# OF NON-RESIDENTIAL BUILDINGS	0
# OF STAIRHALLS	55
# OF STORIES	6
TOTAL AREA - SQ. FT.	971,398
ACRES	22.30
NET DEV. AREA - SQ. FT.	971,398
(EXCLUDING PARK) ACRES	22.30
BLDG. COVERAGE - SQ. FT.	186,009
CUBAGE - CU. FT.	10,715,226
BLDG/LAND COVERAGE - %	19.15%
DENSITY (POPULATION/ACRE)	127
DEVELOPMENT COST	\$13,777,000
COST PER RENTAL ROOM (AS BUILT)	\$2,251
AVG. MONTHLY GROSS RENT	\$594
LOCATION	49TH ST 51ST ST 31ST AVE NEWTOWN RD
BOROUGH	QUEENS
COMMUNITY DISTRICT	1
US CONGRESSIONAL DISTRICT	14
NEW YORK STATE SENATE DISTRICT	13
NEW YORK STATE ASSEMBLY DISTRICT	30
NEW YORK CITY COUNCIL DISTRICT	26
COMPLETION DATE	12/30/1949
FEDERALIZED DEVELOPMENT	1968/08/29-FED TRAN
SENIOR DEVELOPMENT	
ELECTRICITY PAID BY RESIDENTS	
PRIVATE MANAGEMENT	

STATEN ISLAND DEVELOPMENTS IN FULL OPERATION



of Developments: 10

of Residential Buildings: 78

of Non-Residential Buildings: 5

of Total Units: 4,510

of Current Units: 4,438

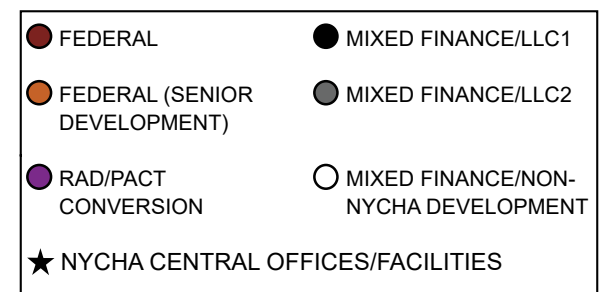
of Section 8 Apartments: 131

of Families: 4,279

Population: 9,603

Average Gross Income: \$23,033

Average Gross Rent: \$506



Note: Development data indicators do not include FHA Homes.

STATEN ISLAND DEVELOPMENTS IN FULL OPERATION

HUD AMP #	NY005000520	NY005011170	NY005000770	NY005010350	NY005011170
TDS #	052	206	077	314	117
CONSOLIDATED TDS #	052	117	077	035	117
DEVELOPMENT EDP #	587	319	228	306	241
OPERATING EDP #	587	241	228	306	241
HUD #	NY005271B	NY005122	NY005020	NY005242	NY005039
DEVELOPMENT NAME	BERRY	CASSIDY-LAFAYETTE	MARINER'S HARBOR	NEW LANE AREA	RICHMOND TERRACE
PROGRAM	FEDERAL	FEDERAL	FEDERAL	FEDERAL	FEDERAL
METHOD	CONVENTIONAL	TURNKEY	CONVENTIONAL	TURNKEY	CONVENTIONAL
TYPE	NEW CONST	NEW CONST (ELD)	NEW CONST	NEW CONST (ELD)	NEW CONST
# OF SECTION 8 TRANSITION UNITS					
# OF CURRENT UNITS	506	378	604	276	449
TOTAL NUMBER OF UNITS	506	380	607	277	489
NUMBER OF RENTAL ROOMS	2,129.0	1,248.0	2,844.0	996.0	2,131.5
AVG. NO. R/R PER UNIT	4.21	3.30	4.71	3.61	4.75
POPULATION - SECTION 8 TRANSITION	0	0	0	0	0
POPULATION - PUBLIC HOUSING	958	445	1,406	342	1,162
TOTAL POPULATION	958	445	1,406	342	1,162
# OF FAMILIES ON FIXED INCOME	222	322	166	246	148
% OF FAMILIES ON FIXED INCOME	44.40%	86.56%	28.57%	90.77%	33.18%
# OF RESIDENTIAL BUILDINGS	8	4	22	1	6
# OF NON-RESIDENTIAL BUILDINGS	1	1	0	0	1
# OF STAIRHALLS	16	4	32	2	6
# OF STORIES	6	6	3-6	10	8
TOTAL AREA - SQ. FT.	604,913	224,294	947,622	120,879	464,184
ACRES	13.89	5.15	21.75	2.78	10.66
NET DEV. AREA - SQ. FT.	511,178	224,294	816,256	120,879	440,715
(EXCLUDING PARK) ACRES	11.74	5.15	18.74	2.78	10.12
BLDG. COVERAGE - SQ. FT.	77,152	54,589	124,890	29,107	57,285
CUBAGE - CU. FT.	4,520,277	2,858,593	5,691,790	2,204,124	4,498,022
BLDG/LAND COVERAGE - %	12.75%	24.34%	13.18%	24.08%	12.34%
DENSITY (POPULATION/ACRE)	69	86	65	123	109
DEVELOPMENT COST	\$5,929,376	\$6,866,904	\$8,072,855	\$18,511,313	\$9,551,430
COST PER RENTAL ROOM (AS BUILT)	\$2,785	\$5,315	\$2,826	\$18,493	\$4,129
AVG. MONTHLY GROSS RENT	\$521	\$311	\$541	\$356	\$518
LOCATION	RICHMOND RD DONGAN HILLS AVE SEAWER AVE JEFFERSON ST	CASSIDY PL FILLMORE ST LAFAYETTE AVE CLINTON AVE	GRAND VIEW AVE ROXBURY ST LOCKMAN AVE CONTINENTAL PL	LINDEN PL NEW LANE WATER FRONT TRACT	JERSEY ST RICHMOND TERR CRESCENT AVE
BOROUGH	STATEN ISLAND	STATEN ISLAND	STATEN ISLAND	STATEN ISLAND	STATEN ISLAND
COMMUNITY DISTRICT	2	1	1	1	1
US CONGRESSIONAL DISTRICT	11	11	11	11	11
NEW YORK STATE SENATE DISTRICT	24	23	23	23	23
NEW YORK STATE ASSEMBLY DISTRICT	63	61	63	64	61
NEW YORK CITY COUNCIL DISTRICT	50	49	49	49	49
COMPLETION DATE	10/27/1950	09/30/1971	09/03/1954	07/12/1984	04/30/1964
FEDERALIZED DEVELOPMENT	1980/10/01-ATP 7				
SENIOR DEVELOPMENT		EXCLUSIVELY		EXCLUSIVELY	
ELECTRICITY PAID BY RESIDENTS				YES	
PRIVATE MANAGEMENT					

STATEN ISLAND DEVELOPMENTS IN FULL OPERATION

HUD AMP #	NY005010350	NY005021140	NY005000520	NY005010130	NY005010130
TDS #	035	114	042	116	175
CONSOLIDATED TDS #	035	114	042	116	116
DEVELOPMENT EDP #	315	436	583	242	242
OPERATING EDP #	315	436	583	209	209
HUD #	NY005114C	NY005383	NY005268A	NY005040	NY005040
DEVELOPMENT NAME	SOUTH BEACH	STAPLETON	TODT HILL	WEST BRIGHTON I	WEST BRIGHTON II
PROGRAM	FEDERAL	MIXED FINANCE/LLC1	FEDERAL	FEDERAL	FEDERAL
METHOD	CONVENTIONAL	CONVENTIONAL	CONVENTIONAL	CONVENTIONAL	CONVENTIONAL
TYPE	NEW CONST	NEW CONST	NEW CONST	NEW CONST	NEW CONST (ELD)
# OF SECTION 8 TRANSITION UNITS		131			
# OF CURRENT UNITS	421	693	502	489	120
TOTAL NUMBER OF UNITS	422	693	502	490	144
NUMBER OF RENTAL ROOMS	1,936.5	3,358.5	2,174.0	2,347.5	382.0
AVG. NO. R/R PER UNIT	4.60	4.85	4.33	4.80	3.18
POPULATION - SECTION 8 TRANSITION	0	323	0	0	0
POPULATION - PUBLIC HOUSING	878	1,645	1,002	1,348	94
TOTAL POPULATION	878	1,968	1,002	1,348	94
# OF FAMILIES ON FIXED INCOME	173	185	203	133	75
% OF FAMILIES ON FIXED INCOME	41.79%	28.95%	40.85%	27.82%	92.59%
# OF RESIDENTIAL BUILDINGS	8	6	7	8	8
# OF NON-RESIDENTIAL BUILDINGS	0	1	0	1	0
# OF STAIRHALLS	15	12	14	8	8
# OF STORIES	6	1, 8	6	8	1
TOTAL AREA - SQ. FT.	708,283	734,857	581,056	367,961	181,770
ACRES	16.26	16.87	13.34	8.45	4.17
NET DEV. AREA - SQ. FT.	638,737	611,147	532,084	367,961	181,770
(EXCLUDING PARK) ACRES	14.66	14.03	12.21	8.45	4.17
BLDG. COVERAGE - SQ. FT.	68,084	76,976	79,116	65,839	67,228
CUBAGE - CU. FT.	3,921,651	6,441,281	4,454,900	4,850,947	758,927
BLDG/LAND COVERAGE - %	9.61%	10.47%	13.62%	17.89%	36.99%
DENSITY (POPULATION/ACRE)	54	117	75	160	23
DEVELOPMENT COST	\$5,377,000	\$12,271,000	\$6,509,155	\$9,893,117	\$2,825,000
COST PER RENTAL ROOM (AS BUILT)	\$2,795	\$3,654	\$2,994	\$4,204	\$6,036
AVG. MONTHLY GROSS RENT	\$504	\$562	\$579	\$555	\$349
LOCATION	KRAMER ST LAMPART BLVD REID AVE PARKINSON AVE	BROAD & HILL STS TOMPKINS AVE WARREN ST GORDON ST	MANOR RD SCHMIDTS LA LAGUARDIA AVE WESTWOOD AVE	CASTLETON AVE HENDERSON AVE ALASKA ST BROADWAY	CASTLETON AVE ALASKA ST BROADWAY
BOROUGH	STATEN ISLAND	STATEN ISLAND	STATEN ISLAND	STATEN ISLAND	STATEN ISLAND
COMMUNITY DISTRICT	2	1	2	1	1
US CONGRESSIONAL DISTRICT	11	11	11	11	11
NEW YORK STATE SENATE DISTRICT	23	23	24	23	23
NEW YORK STATE ASSEMBLY DISTRICT	64	61	63	61	61
NEW YORK CITY COUNCIL DISTRICT	50	49	49	49	49
COMPLETION DATE	03/20/1950	05/31/1962	06/01/1950	12/31/1962	12/31/1965
FEDERALIZED DEVELOPMENT	1968/08/29-FED TRAN		1980/07/01-ATP 6		
SENIOR DEVELOPMENT					EXCLUSIVELY
ELECTRICITY PAID BY RESIDENTS					
PRIVATE MANAGEMENT					

2. SPECIAL PROGRAMS

FEDERAL HOUSING ADMINISTRATION (FHA) REPOSSESSED HOUSES

HUD AMP #	NY005012090	NY005012090	NY005012090	NY005012090
TDS #	209	212	213	226
CONSOLIDATED TDS #	091	091	091	091
DEVELOPMENT EDP #	324	327	340	345
OPERATING EDP #	324	324	324	324
HUD #	NY005140	NY005155	NY005158	NY005159
DEVELOPMENT NAME	FHA REPOSSESSED HOUSES (GROUP I)	FHA REPOSSESSED HOUSES (GROUP II)	FHA REPOSSESSED HOUSES (GROUP III)	FHA REPOSSESSED HOUSES (GROUP IV)
PROGRAM	FEDERAL	FEDERAL	FEDERAL	FEDERAL
METHOD				
TYPE				
# OF CURRENT UNITS	16	9	10	9
TOTAL NUMBER OF UNITS	28	14	12	12
NUMBER OF RENTAL ROOMS	85.0	47.5	56.0	51.5
AVG. NO. R/R PER UNIT	5.31	5.28	5.60	5.72
TOTAL POPULATION	25	22	18	17
# OF RESIDENTIAL BUILDINGS	25	12	11	12
# OF STORIES	1-2	1-2-3	1-2	1-2-3
TOTAL AREA - SQ. FT.	109,109	71,102	48,377	59,855
ACRES	2.50	1.63	1.11	1.37
NET DEV. AREA - SQ. FT.	109,109	71,102	48,377	59,855
(EXCLUDING PARK) ACRES	2.50	1.63	1.11	1.37
TYPES OF HOUSES	22 ONE FAMILY HOUSES	10 ONE FAMILY HOUSES	10 ONE FAMILY HOUSES	12 ONE FAMILY HOUSES
	3 TWO FAMILY HOUSES	2 TWO FAMILY HOUSES	1 TWO FAMILY HOUSE	
DENSITY	10	13	16	12
LAND COST (INCLUD. PARK) - ORIGINAL	\$815,005	\$594,100	\$363,764	\$500,168
PER SQ. FT. PRIV. PROP. - ORIGINAL	\$6.56	\$6.93	\$7.52	\$7.38
CONSTRUCTION COST - ORIGINAL	\$48,198	\$42,487	\$24,995	\$34,404
PER RENTAL ROOM - ORIGINAL	\$201	\$247	\$239	\$262
SITE IMPR. & OTHER COSTS - ORIGINAL	\$8,975	\$1,522	\$2,400	\$1,301
PER RENTAL ROOM - ORIGINAL	\$37	\$9	\$23	\$10
DEVELOPMENT COST - ORIGINAL	\$872,178	\$638,109	\$391,158	\$535,873
PER RENTAL ROOM - ORIGINAL	\$3,645	\$3,710	\$3,743	\$4,084
AVG. MONTHLY GROSS RENT	\$864	\$920	\$1,113	\$923
LOCATION	25 QUEENS	11 QUEENS	10 QUEENS	11 QUEENS
		1 BRONX	1 BRONX	1 BRONX
COMPLETION DATE	10/31/1969	09/30/1970	04/30/1971	06/30/1971

FEDERAL HOUSING ADMINISTRATION (FHA) REPOSSESSED HOUSES

HUD AMP #	NY005012090	NY005012090	NY005012090	NY005012090
TDS #	260	273	274	275
CONSOLIDATED TDS #	091	091	091	091
DEVELOPMENT EDP #	397	395	396	520
OPERATING EDP #	324	324	324	324
HUD #	NY005182	NY005199	NY005197	NY005198
DEVELOPMENT NAME	FHA REPOSSESSED HOUSES (GROUP V)	FHA REPOSSESSED HOUSES (GROUP VI)	FHA REPOSSESSED HOUSES (GROUP VII)	FHA REPOSSESSED HOUSES (GROUP VIII)
PROGRAM	FEDERAL	FEDERAL	FEDERAL	FEDERAL
METHOD				
TYPE				
# OF CURRENT UNITS	29	5	5	3
TOTAL NUMBER OF UNITS	36	9	8	9
NUMBER OF RENTAL ROOMS	153.5	26.5	29.5	18.5
AVG. NO. R/R PER UNIT	5.29	5.30	5.90	6.17
TOTAL POPULATION	59	7	8	13
# OF RESIDENTIAL BUILDINGS	31	7	8	9
# OF STORIES	1-2-3	1-1.5-2-2.5	1-1.5-2-2.5	1-1.5-2-2.5
TOTAL AREA - SQ. FT.	140,965	46,406	41,138	34,842
ACRES	3.24	1.07	0.94	0.80
NET DEV. AREA - SQ. FT.	140,965	46,406	41,138	34,842
(EXCLUDING PARK) ACRES	3.24	1.07	0.94	0.80
TYPES OF HOUSES	28 ONE FAMILY HOUSES	5 ONE FAMILY HOUSES	8 ONE FAMILY HOUSES	9 ONE FAMILY HOUSES
	2 TWO FAMILY HOUSES	2 TWO FAMILY HOUSES		
	1 FOUR FAMILY HOUSES			
DENSITY	18	7	9	16
LAND COST (INCLUD. PARK) - ORIGINAL	\$1,123,771	\$339,911	\$419,377	\$298,491
PER SQ. FT. PRIV. PROP. - ORIGINAL	\$7.17	\$7.32	\$8.26	\$8.57
CONSTRUCTION COST - ORIGINAL	\$112,096	\$28,752	\$33,565	\$24,409
PER RENTAL ROOM - ORIGINAL	\$360	\$327	\$341	\$348
SITE IMPR. & OTHER COSTS - ORIGINAL	\$5,782	\$1,047	\$838	\$623
PER RENTAL ROOM - ORIGINAL	\$19	\$12	\$9	\$9
DEVELOPMENT COST - ORIGINAL	\$1,241,649	\$369,711	\$453,780	\$323,522
PER RENTAL ROOM - ORIGINAL	\$3,993	\$4,201	\$4,605	\$4,616
AVG. MONTHLY GROSS RENT	\$822	\$518	\$785	\$706
LOCATION	30 QUEENS	7 QUEENS	8 QUEENS	9 QUEENS
	1 BROOKLYN			
COMPLETION DATE	09/30/1972	07/31/1976	07/13/1976	07/31/1976

FEDERAL HOUSING ADMINISTRATION (FHA) REPOSSESSED HOUSES

HUD AMP #	NY005012090	NY005012090
TDS #	283	284
CONSOLIDATED TDS #	091	091
DEVELOPMENT EDP #	376	521
OPERATING EDP #	324	324
HUD #	NY005206	NY005212
DEVELOPMENT NAME	FHA REPOSSESSED HOUSES (GROUP IX)	FHA REPOSSESSED HOUSES (GROUP X)
PROGRAM	FEDERAL	FEDERAL
METHOD		
TYPE		
# OF CURRENT UNITS	16	14
TOTAL NUMBER OF UNITS	40	20
NUMBER OF RENTAL ROOMS	79.0	77.0
AVG. NO. R/R PER UNIT	4.94	5.50
TOTAL POPULATION	31	35
# OF RESIDENTIAL BUILDINGS	16	19
# OF STORIES	1-1.5-2-2.5-3	1-1.5-2-2.5
TOTAL AREA - SQ. FT.	50,476	99,627
ACRES	1.16	2.29
NET DEV. AREA - SQ. FT.	50,476	99,627
(EXCLUDING PARK) ACRES	1.16	2.29
TYPES OF HOUSES	2 ONE FAMILY HOUSES	18 ONE FAMILY HOUSES
	7 TWO FAMILY HOUSES	1 TWO FAMILY HOUSE
	4 THREE FAMILY HOUSES	
	3 FOUR FAMILY HOUSES	
DENSITY	27	15
LAND COST (INCLUD. PARK) - ORIGINAL	\$0	\$850,661
PER SQ. FT. PRIV. PROP. - ORIGINAL	\$0.00	\$6.56
CONSTRUCTION COST - ORIGINAL	\$124,333	\$562,565
PER RENTAL ROOM - ORIGINAL	\$525	\$2,224
SITE IMPR. & OTHER COSTS - ORIGINAL	\$796,225	\$660,883
PER RENTAL ROOM - ORIGINAL	\$3,360	\$2,612
DEVELOPMENT COST - ORIGINAL	\$920,558	\$2,074,109
PER RENTAL ROOM - ORIGINAL	\$3,885	\$8,198
AVG. MONTHLY GROSS RENT	\$1,042	\$744
LOCATION	2 QUEENS	19 QUEENS
	14 BROOKLYN	
COMPLETION DATE	06/30/1982	06/30/1982

As of January 1, 2021, NYCHA owns and manages 150 buildings with 188 units. Of these building, 124 are single-family, 18 are two-family, 4 are three-family, and 4 are four-family homes. Currently, 33 single-family, 6 two-family, 1 three-family, and 2 four-family homes are vacant.

NYCHA RESIDENTIAL, NON-DEVELOPMENT PROPERTY

HUD AMP #	NY005003100
TDS #	310
CONSOLIDATED TDS #	310
DEVELOPMENT EDP #	578
OPERATING EDP #	578
HUD #	NY005248
DEVELOPMENT NAME	LAVANBURG HOMES
PROGRAM	FEDERAL
METHOD	CONVENTIONAL
TYPE	REHAB
# OF CURRENT UNITS	95
TOTAL NUMBER OF UNITS	104
# OF RESIDENTIAL BUILDINGS	1
# OF NON-RESIDENTIAL BUILDINGS	0
# OF STAIRHALLS	6
# OF STORIES	6
TOTAL AREA - SQ. FT.	23,032.00
ACRES	0.53
NET DEV. AREA - SQ. FT.	23,032.00
(EXCLUDING PARK) ACRES	0.53
BLDG. COVERAGE - SQ. FT.	12,882.00
CUBAGE - CU. FT.	937,200.00
BLDG/LAND COVERAGE - %	55.93%
DENSITY (POPULATION/ACRE)	
DEVELOPMENT COST	\$5,742,000.00
COST PER RENTAL ROOM (AS BUILT)	\$12,903.00
AVG. MONTHLY GROSS RENT	
LOCATION	E HOUSTON ST
	BARUCH PL
	A NEW ST
	MANGIN ST
BOROUGH	MANHATTAN
COMMUNITY DISTRICT	3
US CONGRESSIONAL DISTRICT	7
NEW YORK STATE SENATE DISTRICT	26
NEW YORK STATE ASSEMBLY DISTRICT	74
NEW YORK STATE COUNCIL DISTRICT	2
COMPLETION DATE	9/26/1984

LAVANBURG HOMES

Lavanburg is owned by NYCHA and operated by the Henry Street Settlement with funds from the New York City Human Resources Administration.

NYCHA RESIDENTIAL, NON-DEVELOPMENT PROPERTY

HUD AMP #	NY005005600
TDS #	560
CONSOLIDATED TDS #	560
DEVELOPMENT EDP #	
OPERATING EDP #	
HUD #	NY005387
DEVELOPMENT NAME	PSS GRANDPARENT FAMILY APARTMENTS
PROGRAM	MIXED FINANCE
METHOD	TURNKEY
TYPE	NEW CONST
# OF CURRENT UNITS	50
TOTAL NUMBER OF UNITS	51
# OF RESIDENTIAL BUILDINGS	1
# OF NON-RESIDENTIAL BUILDINGS	0
# OF STAIRHALLS	1
# OF STORIES	6
TOTAL AREA - SQ. FT.	25,595.00
ACRES	0.59
NET DEV. AREA - SQ. FT.	25,595.00
(EXCLUDING PARK) ACRES	0.59
BLDG. COVERAGE - SQ. FT.	
CUBAGE - CU. FT.	
BLDG/LAND COVERAGE - %	
DENSITY (POPULATION/ACRE)	
DEVELOPMENT COST	\$12,020,098.00
COST PER RENTAL ROOM (AS BUILT)	\$51,149.00
AVG. MONTHLY GROSS RENT	
LOCATION	PROSPECT AVENUE
	UNION AVENUE
	EAST 163RD STREET
BOROUGH	BRONX
COMMUNITY DISTRICT	3
US CONGRESSIONAL DISTRICT	15
NEW YORK STATE SENATE DISTRICT	32
NEW YORK STATE ASSEMBLY DISTRICT	79
NEW YORK STATE COUNCIL DISTRICT	17
COMPLETION DATE	05/24/2005

PSS GRANDPARENT FAMILY APARTMENTS

NYCHA collaborated with the Presbyterian Senior Services (PSS) and the West Side Federation for Senior and Supportive Housing, Inc. (WSFSSH) to establish this building dedicated to elderly caregivers who are raising minor children with absent parents. The building, located at 951 Prospect Avenue in the Morrisania section of the Bronx, consists of fifty (two and three bedroom) public housing apartments, which are rented exclusively to households with generation-skipping family compositions. The development contains 5,760 square feet of space for community and supportive services programs, 6,051 square feet of ancillary retail and office space and a landscaped courtyard. PSS provides on-site supportive services. WSFSSH owns and manages PSS Grandparent Family Apartments in accordance with a 99-year ground lease with NYCHA.

PSS Grandparent Family Apartments is NYCHA's first Mixed-Finance development under the Quality Housing and Work Responsibility Act of 1998. NYCHA did not provide any federal funds towards the construction of the development, but is providing WSFSSH with at least 40 years of public housing operating subsidy. NYCHA entered into a Mixed-Finance ACC Amendment with HUD in order to provide the development with public housing operating subsidy.

NYCHA maintains a site-based waiting list for this development, which gives top priority to existing eligible NYCHA families residing in the Bronx, second priority goes to eligible non-NYCHA families who have applied for public housing in the Bronx, and third priority goes to existing eligible NYCHA families in the other boroughs. All families must meet public housing eligibility requirements, and have incomes at or below 50% of the area median income. Families must have at least one person aged 62+ and have at least one minor-aged relative under age 18 with no natural parents present. The elder caregivers must have guardianship, adoption, or kinship foster care custody of the minor-aged children. The generation skipping requirements are necessary for continued occupancy. Households that no longer qualify must transfer to a conventional NYCHA development.

One unit has been designated for the building superintendent.

MIXED FINANCE/NON-NYCHA DEVELOPMENTS

La Preciosa

This 7-story building, 49-unit low-income building in the Morrisania section of the Bronx was completed in 2015 by the Bronx Pro Group on its property at 1070 Washington Avenue. The building contains 21 public housing units for families on NYCHA's waiting list, making La Preciosa the first collaboration with private partners on non-NYCHA property or on privately owned property. The building meets LEED for Homes Gold Certification and Enterprise Green Communities criteria with energy efficient features such as solar thermal panels, green roof and fiberglass windows. Amenities for the residents include laundry rooms, a meeting room, a landscaped backyard with a playground as well as a bike room.

Prospect Plaza (Phases I, II and III)

Prospect Plaza has a total of 391 new rentable housing units completed in three phases, including 80 public housing units and 311 affordable units. The project also includes a 29,000 square-foot commercial space, a 10,000 square-foot community center, and a $\frac{3}{4}$ acre new public park on a city-owned property adjacent to Prospect Plaza. The second housing phase closed in December 2014 and construction was completed by November 2016. The third phase of development, which includes housing along with mixed-use ground floor retail space and community facility, closed in March 2016 and construction was completed for tenancing in 2018. Completion of Phase III represents 100% completion of NYCHA's 1999 Prospect Plaza HOPE VI Revitalization Plan.

Randolph North and South

Randolph Houses in Central Harlem have been extensively rehabilitated for a total of 283 units of housing in two phases, including 147 public housing units and 134 affordable housing units. The existing individual tenement buildings have been modified internally so that they are grouped into several larger buildings with a common circulation core with elevators. Closing for Randolph South took place in December 2013 and construction was completed for tenancing in 2016. Development of Randolph North closed in June 2016 and completed for tenancing in 2018.

MIXED FINANCE/NON-NYCHA DEVELOPMENTS

HUD AMP #	NY005024000	NY005025000	NY005025001	NY005026001
TDS #	590	591	592	561
HUD #				
DEVELOPMENT NAME	LA PRECIOSA	PROSPECT PLAZA I	PROSPECT PLAZA II	RANDOLPH
MANAGED BY	BRONX PRO REAL ESTATE MGT	CORNELL PLACE, INC	CORNELL PLACE, INC	WAVECREST MANAGEMENT
PROGRAM	MIXED FINANCE/NON-NYCHA	MIXED FINANCE/NON-NYCHA	MIXED FINANCE/NON-NYCHA	MIXED FINANCE/NON-NYCHA
METHOD	CONVENTIONAL	CONVENTIONAL	CONVENTIONAL	CONVENTIONAL
TYPE	NEW CONST	NEW CONST	NEW CONST	GUT REHAB
# OF PUBLIC HOUSING UNITS	21	38	42	147
TOTAL NUMBER OF UNITS	49	110	149	168
# OF RESIDENTIAL BUILDINGS	1	2	2	2
# OF NON-RESIDENTIAL BUILDINGS	0	0	0	0
# OF STORIES	7	4, 6	4, 6	5
TOTAL AREA - SQ. FT.	12,632	60,548	79,715	57,935
LOCATION	WASHINGTON AVE	SARATOGA AVENUE	SARATOGA AVENUE	WEST 114TH ST
	E 166TH ST	HOWARD AVENUE	HOWARD AVENUE	FREDERICK DOUGLASS BLVD
BOROUGH	BRONX	BROOKLYN	BROOKLYN	MANHATTAN
COMMUNITY DISTRICT	3	16	16	10
US CONGRESSIONAL DISTRICT	15	9	9	13
NEW YORK STATE SENATE DISTRICT	32	25	25	30
NEW YORK STATE ASSEMBLY DISTRICT	79	55	55	70
NEW YORK CITY COUNCIL DISTRICT	16	41	41	9
PRIVATE MANAGEMENT	YES	YES	YES	YES

SPLIT MANAGED DEVELOPMENTS

HUD AMP #		***	NY005000790
TDS #	082, 582	004, 079	079*
CONSOLIDATED TDS #	082	004, 079	079
DEVELOPMENT EDP #	569	202	230
OPERATING EDP #	569	202, 230	230
HUD #	NY005244B	NY005001	NY005029
DEVELOPMENT NAME	DOUGLASS	RED HOOK I	RED HOOK II
PROGRAM	FEDERAL	FEDERAL	FEDERAL
METHOD	CONVENTIONAL	CONVENTIONAL	CONVENTIONAL
TYPE	NEW CONST	NEW CONST	NEW CONST
# OF SECTION 8 TRANSITION UNITS			
# OF CURRENT UNITS	2,057	2,526	342
TOTAL NUMBER OF UNITS	2,058	2,545	346
NUMBER OF RENTAL ROOMS	9,281	10,567	1,608
AVG. NO. R/R PER UNIT	4.51	4.18	4.70
POPULATION - SECTION 8 TRANSITION	0	0	0
POPULATION - PUBLIC HOUSING	4,134	5,024	807
TOTAL POPULATION	4,134	5,024	807
# OF FAMILIES ON FIXED INCOME	849	1,008	104
% OF FAMILIES ON FIXED INCOME	41.76%	41.03%	31.33%
# OF RESIDENTIAL BUILDINGS	17	27	3
# OF NON-RESIDENTIAL BUILDINGS	0	3	1
# OF STAIRHALLS	17	87	11
# OF STORIES	5-9-12-17-18-20	2-6	3-14
TOTAL AREA - SQ. FT.	947,991	1,452,438	245,292
ACRES	21.76	33.34	5.63
NET DEV. AREA - SQ. FT.	863,250	1,452,438	245,292
(EXCLUDING PARK) ACRES	19.82	33.34	5.63
BLDG. COVERAGE - SQ. FT.	138,552	326,157	35,301
CUBAGE - CU. FT.	17,567,741	19,292,734	2,896,000
BLDG/LAND COVERAGE - %	14.62%	22.46%	14.39%
DENSITY (POPULATION/ACRE)	190	151	143
DEVELOPMENT COST	\$37,441,000	\$12,102,930	\$4,517,169
COST PER RENTAL ROOM (AS BUILT)	\$4,062	\$1,137	\$2,776
AVG. MONTHLY GROSS RENT	\$556	\$521	\$595
LOCATION	W 104TH ST MANHATTAN AVE W 100TH ST AMSTERDAM AVE	DWIGHT ST CLINTON ST W 9TH ST LORRAINE ST	RICHARDS ST DWIGHT ST WOLCOTT ST RED HOOK PARK
BOROUGH	MANHATTAN	BROOKLYN	BROOKLYN
COMMUNITY DISTRICT	7	6	6
US CONGRESSIONAL DISTRICT	13	7	7
NEW YORK STATE SENATE DISTRICT	30	25	25
NEW YORK STATE ASSEMBLY DISTRICT	69	51	51
NEW YORK CITY COUNCIL DISTRICT	07	38	38
COMPLETION DATE	09/25/1958	11/20/1939	05/27/1955
FEDERALIZED DEVELOPMENT	1979/08/01-ATP 4		
SENIOR DEVELOPMENT			
ELECTRICITY PAID BY RESIDENTS			
PRIVATE MANAGEMENT			

SPLIT MANAGED DEVELOPMENTS

DEVELOPMENTS WHERE THE VARIOUS BUILDINGS ARE MANAGED BY TWO OR MORE CONSOLIDATIONS

*****For Douglass (includes Douglas I and Douglas II), please find AMP# on Pages 44 and 45. For Red Hook I (includes buildings in Red Hook East and Red Hook West), please find AMP# on Page 34.**

DOUGLASS HOUSES is a stand alone development and is listed on pages 44 and 45 as DOUGLASS I and DOUGLASS II. DOUGLASS I (#082) consists of buildings 4 - 12 and 16 - 17. DOUGLASS II (#582) consists of buildings 1 - 3 and 13 - 15.

RED HOOK EAST (page 34) consists of buildings 1 - 14 (stairhalls 001 - 047) and buildings 26 - 29 (stairhalls 086 - 087 & 100 - 101) of RED HOOK I. RED HOOK WEST (page 34) consists of buildings 15 - 25 (stairhalls 048 - 085) of RED HOOK I and all of RED HOOK II (stairhalls 088 - 099).

DEVELOPMENTS WITH UNITS FORMERLY SPONSORED BY NYCHA

HUD AMP #	NY005011250	NY005013170	NY005002440	NY005010300
TDS #	320	317	244	278
CONSOLIDATED TDS #	257	359	244	030
DEVELOPMENT EDP #	834	830	362	503
OPERATING EDP #	834	830	381	503
HUD #	NY36-E000-026E	NY36-E000-026A	NY005177	NY005202
DEVELOPMENT NAME	FABRIA REHAB	METRO NORTH REHAB	PROSPECT PLAZA	RANDOLPH
PROGRAM		SECTION 8	FEDERAL	FEDERAL
METHOD	CONVENTIONAL	CONVENTIONAL	TURNKEY	CONVENTIONAL
TYPE	REHAB	REHAB	NEW CONST	REHAB
TOTAL NUMBER OF UNITS	40	267	267	
NUMBER OF RENTAL ROOMS	124.0	1,336.5	1,423.0	
AVG. NO. R/R PER UNIT	3.10	5.01	5.33	
TOTAL POPULATION				
# OF RESIDENTIAL BUILDINGS	3	14	3	22
# OF STORIES	5	6	12-15	5
TOTAL AREA - SQ. FT.	7,109	70,305	202,288	
ACRES	0.16	1.61	4.64	
NET DEV. AREA - SQ. FT.	7,109	70,305	202,288	
(EXCLUDING PARK) ACRES	0.16	1.61	4.64	
BLDG. COVERAGE - SQ. FT.	4,045	51,219	35,835	
CUBAGE - CU. FT.	283,150	2,112,783	3,773,574	
BLDG/LAND COVERAGE - %	56.90%	72.90%	17.71%	
DENSITY (POPULATION/ACRE)				
DEVELOPMENT COST	\$1,045,000.00	\$18,722,779.00	\$15,283,342.00	
COST PER RENTAL ROOM (AS BUILT)	\$8,427.00	\$14,009.00	\$7,752.00	
AVG. MONTHLY GROSS RENT				
LOCATION	E 11TH ST	E 100TH ST	DEAN STREET	W 114TH ST
	FIRST AVE	E 102ND,103RD STS	STERLING PL	POWELL BLVD
	AVENUE A	FIRST AVE	HOWARD AVE	DOUGLASS BLVD
		SECOND AVE	SARATOGA AVE	
COMPLETION DATE	5/1/1985	1/1/1990	6/30/1974	4/30/1977

Fabria Houses was a 40 unit development comprised of three walk-up buildings at 410, 424, and 428 East 11th Street in Manhattan's Lower East Side. Phipps Houses was selected by NYCHA to redevelop Fabria Houses including the rehabilitation of the 11th Street sites and the construction of the two new rental buildings. Phipps obtained both private and public financing to support the project. NYCHA transferred the properties within the Fabria Houses development to the Fabria Houses Housing Development Fund Corporation through a ground lease on June 28, 2007 for a term of 99 years.

The three original buildings were rehabilitated and two new buildings were constructed at 212-214 East 7th Street and 617-621 East 9th Street, which were vacant lots acquired from the City of New York. The development created 65 affordable housing units. Twenty (20) percent of these units were affordable to households earning up to 40% Area Median Income ("AMI") and the balance was rented to families earning up to 60% AMI. A first rental priority was given to relocated former residents of Fabria Houses, with the balance of the units available to households on NYCHA's Section 8 waiting list.

On July 17, 2009, NYCHA entered into a long-term ground lease with Phipps Houses and Urban Builders Collaborative to develop affordable housing on the former METRO NORTH REHAB development in East Harlem. NYCHA will receive an annual lease payment for the property and the proceeds will go to help modernize and preserve public housing throughout the city. The East 102nd Street Metro North Rehab buildings were demolished and replaced with two nine-story buildings containing 259 units and underground parking to be known as Hobbs Court. Five (5) six-story buildings on East 100th Street were rehabilitated to contain 81 units. Three hundred (300) units were affordable to low income households with Section 8 Vouchers. The remaining units were intended for households earning between 60% Area Median Income ("AMI") and 130% AMI.

On June 26, 2014, NYCHA conveyed via a 99-year ground lease, the leasehold interest in the land located at 1765 Prospect Place, Brooklyn, aka Block 1458, Lot 52, in a mixed finance transaction known as Prospect Plaza Phase I (the "Phase I Site"). This Phase will consist of the new construction of two buildings containing 111 affordable units comprised of 38 public housing units, 72 non-public housing units and one (1) superintendent unit. 110 of the residential units are eligible to receive low-income housing tax credits ("LIHTCs"). On December 22, 2014, NYCHA conveyed via a 99-year ground lease, the leasehold interest in the land located at 1750/1760 Prospect Place and 1776/1786 Prospect Place, Brooklyn, aka Block 1463, Lots 16 and 41, in a mixed finance transaction known as Prospect Plaza Phase II (the "Phase II Site").

On December 23, 2013, NYCHA conveyed a group of buildings at Randolph Houses consisting of 22 tenement buildings on the south side of West 114th Street in Manhattan to Trinity West Harlem Phase One HDPC. The buildings have been determined by the NYS Historical Preservation Office (SHPO) to be eligible for historic designation. The rehabilitation of these buildings must preserve certain historic elements of the buildings' exteriors. The redevelopment will result in 147 NYCHA Public Housing units and 20 affordable housing units for families at or below 60% of the Area Median Income (AMI). The existing tenement buildings will be modified internally so that they are grouped into several larger buildings with a common circulation core with elevators, and they will be wheelchair accessible. The redevelopment will include approximately 3,000 square feet of community space, as well as landscaped open space for use by all residents.

3. MIXED FINANCE PROPERTIES

MIXED FINANCE DEVELOPMENTS

In 2008, the New York City Housing Authority (NYCHA) received authorization from the U.S. Department of Housing and Urban Development (HUD) to offer a limited number of Section 8 vouchers to residents of its 21 City and State developments. NYCHA will transition apartments as they become vacant and also issue a limited number of applications for Section 8 vouchers to interested residents of City or State developments on a voluntary, first come, first served basis.

As of January 1, 2021, 3,650 apartments in the City and State developments were transitioned into the Section 8 program.

“Total Number of Apartments” - includes the total number of public housing and Section 8 Transition apartments in the City and State developments.

“Number of Current Apartments” - the number of apartments available for occupancy in the development including units temporarily vacant and not permanently removed from the rent roll. The Section 8 Transition apartments are included in the count of current apartments.

“Number of Section 8 Transition Apartments” - the total number of apartments transitioned to the Section 8 Program in the City and State developments.

“Population-Section 8 Transition” - the total number of persons in the Section 8 Transition apartments of the City and State Developments as of January 1, 2021.

“Population-Public Housing” - the total number of persons in the public housing apartments as of January 1, 2021. The residents in the Section 8 Transition Apartments are not included in this population.

“Total Population” - the total number of persons in the development as of January 1, 2021 including the residents in the Section 8 Transition apartments.

MIXED FINANCE LOW INCOME HOUSING TAX CREDIT (LLC 1) DEVELOPMENTS IN FULL OPERATION

HUD AMP #	NY005021870	NY005020920	NY005020860	NY005020800	NY005021340
TDS #	187	092	086	080	134
CONSOLIDATED TDS #	022	092	086	080	134
DEVELOPMENT EDP #	453	670	430	431	446
OPERATING EDP #	453	670	430	431	446
HUD #	NY005366	NY005368	NY005370	NY005371	NY005372
DEVELOPMENT NAME	AMSTERDAM ADDITION	BAY VIEW	BUSHWICK	CASTLE HILL	CHELSEA
PROGRAM	MIXED FINANCE/LLC1	MIXED FINANCE/LLC1	MIXED FINANCE/LLC1	MIXED FINANCE/LLC1	MIXED FINANCE/LLC1
METHOD	CONVENTIONAL	CONVENTIONAL	CONVENTIONAL	CONVENTIONAL	CONVENTIONAL
TYPE	NEW CONST	NEW CONST	NEW CONST	NEW CONST	NEW CONST
# OF SECTION 8 TRANSITION UNITS	26	340	209	406	68
# OF CURRENT UNITS	175	1,609	1,217	2,023	425
TOTAL NUMBER OF UNITS	175	1,610	1,220	2,025	425
NUMBER OF RENTAL ROOMS	762.5	7,310.5	5,660.5	9,764.5	1,914.5
AVG. NO. R/R PER UNIT	4.36	4.54	4.65	4.83	4.50
POPULATION - SECTION 8 TRANSITION	68	856	524	1,073	179
POPULATION - PUBLIC HOUSING	277	2,602	2,223	3,658	737
TOTAL POPULATION	345	3,458	2,747	4,731	916
# OF FAMILIES ON FIXED INCOME	95	654	497	794	168
% OF FAMILIES ON FIXED INCOME	55.23%	41.05%	41.59%	40.30%	39.90%
# OF RESIDENTIAL BUILDINGS	1	23	8	14	2
# OF NON-RESIDENTIAL BUILDINGS	0	2	0	0	0
# OF STAIRHALLS	1	23	8	14	4
# OF STORIES	27	8	13-20	12-20	21
TOTAL AREA - SQ. FT.	36,154	1,481,844	697,736	1,801,346	74,488
ACRES	0.83	34.02	16.02	41.35	1.71
NET DEV. AREA - SQ. FT.	36,154	1,459,244	639,260	1,757,585	74,488
(EXCLUDING PARK) ACRES	0.83	33.50	14.68	40.35	1.71
BLDG. COVERAGE - SQ. FT.	17,562	228,305	78,768	176,917	18,557
CUBAGE - CU. FT.	1,825,587	14,262,296	11,288,105	19,247,987	3,689,065
BLDG/LAND COVERAGE - %	48.58%	15.41%	11.29%	9.82%	24.91%
DENSITY (POPULATION/ACRE)	416	102	171	114	536
DEVELOPMENT COST	\$7,053,000	\$19,575,470	\$20,346,000	\$28,454,000	\$8,776,000
COST PER RENTAL ROOM (AS BUILT)	\$9,250	\$2,676	\$3,599	\$2,915	\$4,584
AVG. MONTHLY GROSS RENT	\$525	\$549	\$529	\$517	\$576
LOCATION	W 64TH ST W 66TH ST AMSTERDAM AVE WEST END AVE	SEAVIEW AVE E 102ND ST ROCKAWAY PKWY SHORE PKWY	HUMBOLDT ST MOORE ST BUSHWICK AVE FLUSHING AVE	OLMSTEAD AVE HAVEMEYER AVE LACOMBE AVE CINCINNATUS AVE	W 25TH ST W 26TH ST NINTH AVE
BOROUGH	MANHATTAN	BROOKLYN	BROOKLYN	BRONX	MANHATTAN
COMMUNITY DISTRICT	7	18	1	9	4
US CONGRESSIONAL DISTRICT	10	8	7	15	10
NEW YORK STATE SENATE DISTRICT	31	19	18	32	27
NEW YORK STATE ASSEMBLY DISTRICT	67	59	53	87	75
NEW YORK CITY COUNCIL DISTRICT	06	46	34	18	03
COMPLETION DATE	01/31/1974	06/07/1956	04/01/1960	12/15/1960	05/31/1964
FEDERALIZED DEVELOPMENT					
SENIOR DEVELOPMENT					
ELECTRICITY PAID BY RESIDENTS					
PRIVATE MANAGEMENT					

MIXED FINANCE LOW INCOME HOUSING TAX CREDIT (LLC 1) DEVELOPMENTS IN FULL OPERATION

HUD AMP #	NY005021110	NY005020810	NY005020490	NY005020830	NY005020990
TDS #	111	081	049	083	099
CONSOLIDATED TDS #	111	081	049	083	099
DEVELOPMENT EDP #	434	429	638	426	439
OPERATING EDP #	434	429	638	426	439
HUD #	NY005373	NY005378	NY005379	NY005380	NY005382
DEVELOPMENT NAME	DREW-HAMILTON	MANHATTANVILLE	MARBLE HILL	MARLBORO	RUTGERS
PROGRAM	MIXED FINANCE/LLC1	MIXED FINANCE/LLC1	MIXED FINANCE/LLC1	MIXED FINANCE/LLC1	MIXED FINANCE/LLC1
METHOD	CONVENTIONAL	CONVENTIONAL	CONVENTIONAL	CONVENTIONAL	CONVENTIONAL
TYPE	NEW CONST	NEW CONST	NEW CONST	NEW CONST	NEW CONST
# OF SECTION 8 TRANSITION UNITS	278	204	257	357	102
# OF CURRENT UNITS	1,207	1,271	1,682	1,765	720
TOTAL NUMBER OF UNITS	1,217	1,272	1,682	1,765	721
NUMBER OF RENTAL ROOMS	5,329.5	6,000.5	7,119.0	8,252.5	3,355.0
AVG. NO. R/R PER UNIT	4.42	4.72	4.23	4.68	4.66
POPULATION - SECTION 8 TRANSITION	607	549	528	841	244
POPULATION - PUBLIC HOUSING	2,080	2,344	2,648	3,089	1,317
TOTAL POPULATION	2,687	2,893	3,176	3,930	1,561
# OF FAMILIES ON FIXED INCOME	454	506	770	682	364
% OF FAMILIES ON FIXED INCOME	38.34%	40.45%	46.39%	39.81%	50.98%
# OF RESIDENTIAL BUILDINGS	5	6	11	28	5
# OF NON-RESIDENTIAL BUILDINGS	0	0	1	2	0
# OF STAIRHALLS	5	6	11	28	5
# OF STORIES	21	20	14-15	7-16	20
TOTAL AREA - SQ. FT.	312,188	538,367	724,809	1,518,505	227,341
ACRES	7.17	12.36	16.64	34.86	5.22
NET DEV. AREA - SQ. FT.	292,159	538,367	652,495	1,471,805	227,341
(EXCLUDING PARK) ACRES	6.71	12.36	14.98	33.79	5.22
BLDG. COVERAGE - SQ. FT.	74,433	83,754	111,631	202,426	39,355
CUBAGE - CU. FT.	9,889,060	11,967,873	13,300,359	15,183,887	5,936,573
BLDG/LAND COVERAGE - %	23.84%	15.56%	15.40%	13.33%	17.31%
DENSITY (POPULATION/ACRE)	375	234	191	113	299
DEVELOPMENT COST	\$25,146,000	\$25,774,000	\$17,882,055	\$22,429,000	\$14,090,000
COST PER RENTAL ROOM (AS BUILT)	\$4,687	\$4,306	\$2,539	\$2,783	\$4,277
AVG. MONTHLY GROSS RENT	\$498	\$548	\$525	\$560	\$549
LOCATION	W 141ST ST W 144TH ST POWELL BLVD DOUGLASS BLVD	W 133RD ST BROADWAY AMSTERDAM AVE W 129TH ST	EXTERIOR ST W 225TH ST BROADWAY W 230TH ST	STILLWELL AVE AVENUE V 86TH ST AVENUE X	CHERRY ST PIKE ST MADISON ST RUTGERS ST
BOROUGH	MANHATTAN	MANHATTAN	BRONX	BROOKLYN	MANHATTAN
COMMUNITY DISTRICT	10	9	8	13	3
US CONGRESSIONAL DISTRICT	13	13	13	11	7
NEW YORK STATE SENATE DISTRICT	30	30, 31	31, 33	23	26
NEW YORK STATE ASSEMBLY DISTRICT	70	70	72, 81	45, 47	65
NEW YORK CITY COUNCIL DISTRICT	09	07	10, 11, 14	47	01
COMPLETION DATE	09/30/1965	06/30/1961	03/06/1952	02/27/1958	03/31/1965
FEDERALIZED DEVELOPMENT					
SENIOR DEVELOPMENT					
ELECTRICITY PAID BY RESIDENTS					
PRIVATE MANAGEMENT					

MIXED FINANCE LOW INCOME HOUSING TAX CREDIT (LLC 1) DEVELOPMENTS IN FULL OPERATION

HUD AMP #	NY005020930	NY005023770	NY005021140
TDS #	093	377	114
CONSOLIDATED TDS #	093	377	114
DEVELOPMENT EDP #	673	650	436
OPERATING EDP #	673	650	436
HUD #	NY005384	NY005375	NY005383
DEVELOPMENT NAME	SAINT MARY'S PARK	SAMUEL (CITY)	STAPLETON
PROGRAM	MIXED FINANCE/LLC1	MIXED FINANCE/LLC1	MIXED FINANCE/LLC1
METHOD	CONVENTIONAL	CONVENTIONAL	CONVENTIONAL
TYPE	NEW CONST	REHAB	NEW CONST
# OF SECTION 8 TRANSITION UNITS	210	105	131
# OF CURRENT UNITS	1,005	660	693
TOTAL NUMBER OF UNITS	1,007	664	693
NUMBER OF RENTAL ROOMS	4,523.5	2,806.0	3,358.5
AVG. NO. R/R PER UNIT	4.50	4.25	4.85
POPULATION - SECTION 8 TRANSITION	525	240	323
POPULATION - PUBLIC HOUSING	1,696	1,122	1,645
TOTAL POPULATION	2,221	1,362	1,968
# OF FAMILIES ON FIXED INCOME	355	195	185
% OF FAMILIES ON FIXED INCOME	36.00%	30.14%	28.95%
# OF RESIDENTIAL BUILDINGS	6	40	6
# OF NON-RESIDENTIAL BUILDINGS	0	2	1
# OF STAIRHALLS	6	40	12
# OF STORIES	21	5-6-7	1, 8
TOTAL AREA - SQ. FT.	588,851	201,872	734,857
ACRES	13.52	4.63	16.87
NET DEV. AREA - SQ. FT.	545,801	201,872	611,147
(EXCLUDING PARK) ACRES	12.53	4.63	14.03
BLDG. COVERAGE - SQ. FT.	57,006	116,528	76,976
CUBAGE - CU. FT.	8,922,933	7,142,241	6,441,281
BLDG/LAND COVERAGE - %	9.68%	57.72%	10.47%
DENSITY (POPULATION/ACRE)	164	294	117
DEVELOPMENT COST	\$16,351,823	\$0	\$12,271,000
COST PER RENTAL ROOM (AS BUILT)	\$3,607		\$3,654
AVG. MONTHLY GROSS RENT	\$528	\$668	\$562
LOCATION	CAULDWELL AVE E 156TH ST WESTCHESTER AVE TRINITY AVE	LENOX AVE W 139TH ST W 147TH ST AC POWELL BLVD	BROAD & HILL STS TOMPKINS AVE WARREN ST GORDON ST
BOROUGH	BRONX	MANHATTAN	STATEN ISLAND
COMMUNITY DISTRICT	1	10	1
US CONGRESSIONAL DISTRICT	15	13	11
NEW YORK STATE SENATE DISTRICT	29, 32	30	23
NEW YORK STATE ASSEMBLY DISTRICT	79, 84	70, 71	61
NEW YORK CITY COUNCIL DISTRICT	17	09	49
COMPLETION DATE	04/30/1959	08/31/1994	05/31/1962
FEDERALIZED DEVELOPMENT			
SENIOR DEVELOPMENT			
ELECTRICITY PAID BY RESIDENTS		YES	
PRIVATE MANAGEMENT			

MIXED FINANCE LOW INCOME HOUSING TAX CREDIT (LLC 2) DEVELOPMENTS IN FULL OPERATION

HUD AMP #	NY005020460	NY005020950
TDS #	046	095
CONSOLIDATED TDS #	046	095
DEVELOPMENT EDP #	637	672
OPERATING EDP #	637	672
HUD #	NY005369	NY005377
DEVELOPMENT NAME	BOULEVARD	LINDEN
PROGRAM	MIXED FINANCE/LLC2	MIXED FINANCE/LLC2
METHOD	CONVENTIONAL	CONVENTIONAL
TYPE	NEW CONST	NEW CONST
# OF SECTION 8 TRANSITION UNITS	462	495
# OF CURRENT UNITS	1,414	1,583
TOTAL NUMBER OF UNITS	1,441	1,586
NUMBER OF RENTAL ROOMS	5,952.0	7,297.5
AVG. NO. R/R PER UNIT	4.21	4.61
POPULATION - SECTION 8 TRANSITION	850	1,271
POPULATION - PUBLIC HOUSING	1,672	2,050
TOTAL POPULATION	2,522	3,321
# OF FAMILIES ON FIXED INCOME	612	571
% OF FAMILIES ON FIXED INCOME	45.43%	39.06%
# OF RESIDENTIAL BUILDINGS	18	19
# OF NON-RESIDENTIAL BUILDINGS	0	2
# OF STAIRHALLS	30	19
# OF STORIES	6-14	8-14
TOTAL AREA - SQ. FT.	1,127,650	1,299,426
ACRES	25.89	29.83
NET DEV. AREA - SQ. FT.	1,127,650	1,299,426
(EXCLUDING PARK) ACRES	25.89	29.83
BLDG. COVERAGE - SQ. FT.	170,051	173,020
CUBAGE - CU. FT.	12,141,094	14,333,039
BLDG/LAND COVERAGE - %	15.08%	13.06%
DENSITY (POPULATION/ACRE)	97	111
DEVELOPMENT COST	\$13,645,438	\$20,230,969
COST PER RENTAL ROOM (AS BUILT)	\$2,247	\$2,767
AVG. MONTHLY GROSS RENT	\$546	\$584
LOCATION	LINDEN BLVD ASHFORD ST WORTMAN AVE SCHENCK AVE	VERMONT ST STANLEY AVE SCHENCK AVE COZINE AVE
BOROUGH	BROOKLYN	BROOKLYN
COMMUNITY DISTRICT	5	5
US CONGRESSIONAL DISTRICT	8	8
NEW YORK STATE SENATE DISTRICT	19	19
NEW YORK STATE ASSEMBLY DISTRICT	60	60
NEW YORK CITY COUNCIL DISTRICT	42	42
COMPLETION DATE	03/22/1951	07/17/1958
FEDERALIZED DEVELOPMENT		
SENIOR DEVELOPMENT		
ELECTRICITY PAID BY RESIDENTS		
PRIVATE MANAGEMENT		

4. SUMMARY INFORMATION

SUMMARY OF DEVELOPMENTS IN FULL OPERATION BY PROGRAM

DEVELOPMENT DATA	FEDERAL CONVENTIONAL & TURNKEY	F.H.A. HOMES ^c	TOTAL FEDERAL	LLC1	LLC2	GRAND TOTALS ^b
NUMBER OF DEVELOPMENTS	260	10	270	13	2	285
CURRENT APARTMENTS	149,634	116	149,750	14,452	2,997	167,199
SECTION 8 TRANSITION APARTMENTS				2,693	957	3,650
TOTAL NUMBER OF APARTMENTS	150,409	188	150,597	14,476	3,027	168,100
RESIDENTIAL BUILDINGS	1,870	150	2,020	155	37	2,212
NON-RESIDENTIAL BUILDINGS	94		94	8	2	104
POPULATION ^a PUBLIC HOUSING	320,602	235	320,837	25,438	3,722	349,997
POPULATION ^a SECTION 8 TRANSITION				6,557	2,121	8,678
TOTAL POPULATION ^a	320,602	235	320,837	31,995	5,843	358,675

(a) Population as of January 1, 2021

(b) Does not include Lavanburg Homes and PSS Grandparent Family Apartments.

(c) Figures listed above are for FHA Homes owned by NYCHA as of 01/01/2021. Does not include FHA Homes that have been sold.

SUMMARY OF PUBLIC HOUSING DEVELOPMENTS AND NON-DEVELOPMENTS

DEVELOPMENT DATA	DEVELOPMENTS IN FULL OPERATION ^a	RESIDENTIAL NON-DEVELOPMENTS ^b	MIXED FINANCE ^c	TOTALS
NUMBER OF DEVELOPMENTS	285	1	1	287
NUMBER OF CURRENT APARTMENTS ^a	167,199	95	50	167,344
SECTION 8 TRANSITION APARTMENTS	3,650			3,650
TOTAL NUMBER OF APARTMENTS	168,100	104	51	168,255
POPULATION ^a - PUBLIC HOUSING	349,997		137	350,134
POPULATION ^a - SECTION 8 TRANSITION	8,678			8,678
TOTAL POPULATION ^a	358,675		137	358,812
NUMBER OF RESIDENTIAL BUILDINGS	2,212	1	1	2,214
NUMBER OF NON-RESIDENTIAL BUILDINGS	104			104
TOTAL AREA BY SQUARE FEET	100,974,953	23,032	25,595	101,023,580
TOTAL AREA BY ACRES	2,318.07	0.53	0.59	2,319.18
DENSITY (NUMBER OF PERSONS PER ACRE)	154.73		233.16	154.71
TOTAL DEVELOPMENT COST ^d	\$2,971,535,905	\$5,742,000	\$12,020,098	\$2,989,298,003

(a) Current Units and Population as of January 1, 2021

(b) Includes Lavanburg Houses

(c) Includes PSS Grandparent Family Apartments

(d) Total Development Cost is the cost at the time of original construction

5. MAXIMUM INCOME LIMITS

MAXIMUM INCOME LIMITS FOR ADMISSION TO DEVELOPMENTS IN OPERATION

	MAXIMUM ADMISSION INCOME LIMITS ^(A) (Effective April 1, 2020)							
	NUMBERS OF PERSONS IN FAMILY							
	1	2	3	4	5	6	7	8
1. Federal (including FHA Homes and LLC2 Developments)	\$63,700	\$72,800	\$81,900	\$90,950	\$98,250	\$105,550	\$112,800	\$120,100
2. Section 8 Housing Assistance Program	\$39,800	\$45,500	\$51,200	\$56,850	\$61,400	\$65,950	\$70,500	\$75,050
3. LLC1 Tax Credit Developments	\$47,760	\$54,600	\$61,440	\$68,220	\$73,680	\$79,140	\$84,600	\$90,060

(A) MORE THAN 8 PERSON FAMILIES

For families larger than 8 persons, Maximum Admission Income Limits are determined by adding eight (8) percent of the four person income limit base to the eight (8) person limit for each person in excess of eight (8). The limits calculated by the use of this factor are rounded to the nearest \$50.

SECTION 8 HOUSING ASSISTANCE PROGRAM

For information about the Section 8 Housing Assistance Program, please see page 5 of the 2021 NYCHA Resident Data Book.

The Maximum Admission Income Limits are established by the U.S. Department of Housing and Urban Development.

6. GUIDE TO DEVELOPMENTS

ALPHABETICAL GUIDE TO DEVELOPMENTS

DEVELOPMENT NAME	FULL DEVELOPMENT NAME	MANAGED BY	BOROUGH	TDS #	CONS TDS #	AMP #	HUD #	DEV EDP #	OPER EDP #	PAGE #
1010 EAST 178TH STREET	1010 EAST 178TH STREET	1010 EAST 178TH STREET	BRONX	180	180	NY005011330	NY005090	289	289	7
104-14 TAPSCOTT STREET	104-14 TAPSCOTT STREET	REID APARTMENTS	BROOKLYN	242	167	NY005011670	NY005174	361	283	23
1162-1176 WASHINGTON AVENUE	1162-1176 WASHINGTON AVENUE	CLAREMONT CONSOLIDATED	BRONX	233	308	NY005013080	NY005138	354	344	7
131 SAINT NICHOLAS AVENUE	131 SAINT NICHOLAS AVENUE	TAFT	MANHATTAN	154	097	NY005010970	NY005065	264	261	41
1471 WATSON AVENUE	1471 WATSON AVENUE	SOTOMAYOR HOUSES	BRONX	214	067	NY005010670	NY005162	332	222	7
154 WEST 84TH STREET	154 WEST 84TH STREET	KRAUS MANAGEMENT (PRIVATE - M/B 1)	MANHATTAN	359	359	NY005013590	NY005270	840	840	41
303 VERNON AVENUE	303 VERNON AVENUE	SUMNER	BROOKLYN	156	073	NY005010730	NY005068	267	267	23
45 ALLEN STREET	45 ALLEN STREET	GOMPERS	MANHATTAN	265	100	NY005011000	NY005186	380	312	41
830 AMSTERDAM AVENUE	830 AMSTERDAM AVENUE	DOUGLASS	MANHATTAN	150	082	NY005010820	NY005059	258	258	41
ADAMS	PRESIDENT JOHN ADAMS	ADAMS	BRONX	118	118	NY005001180	NY005049	248	248	7
ALBANY	ALBANY	ALBANY	BROOKLYN	031	031	NY005010310	NY005216C	524	524	23
ALBANY II	ALBANY II	ALBANY	BROOKLYN	085	031	NY005010310	NY005216C	524	524	23
AMSTERDAM	AMSTERDAM	AMSTERDAM	MANHATTAN	022	022	NY005010220	NY005220A	530	530	41
AMSTERDAM ADDITION	AMSTERDAM ADDITION	AMSTERDAM	MANHATTAN	187	022	NY005021870	NY005366	453	453	42, 80
ASTORIA	ASTORIA	ASTORIA	QUEENS	026	026	NY005000260	NY005213I	517	517	59
ATLANTIC TERMINAL SITE 4B	ATLANTIC TERMINAL SITE 4B	WYCKOFF GARDENS	BROOKLYN	256	163	NY005011630	NY005189	384	272	23
AUDUBON	JOHN JAMES AUDUBON	HARLEM RIVER	MANHATTAN	125	003	NY005010030	NY005365	444	444	42
BAILEY AVENUE-WEST 193RD STREET	BAILEY AVENUE-WEST 193RD STREET	FORT INDEPENDENCE	BRONX	202	197	NY005012020	NY005106	311	311	7

ALPHABETICAL GUIDE TO DEVELOPMENTS

DEVELOPMENT NAME	FULL DEVELOPMENT NAME	MANAGED BY	BOROUGH	TDS #	CONS TDS #	AMP #	HUD #	DEV EDP #	OPER EDP #	PAGE #
BAISLEY PARK	BAISLEY PARK	BAISLEY PARK	QUEENS	091	091	NY005010910	NY005038	240	240	59
BARUCH	BERNARD M. BARUCH	BARUCH	MANHATTAN	060	060	NY005010600	NY005012	215	215	42
BARUCH HOUSES ADDITION	BERNARD M. BARUCH HOUSES ADDITION	BARUCH	MANHATTAN	198	060	NY005010600	NY005111	383	215	42
BAY VIEW	BAY VIEW	BAY VIEW	BROOKLYN	092	092	NY005020920	NY005368	670	670	24, 80
BEACH 41ST STREET-BEACH CHANNEL DRIVE	BEACH 41ST STREET-BEACH CHANNEL DRIVE	BEACH 41ST STREET- BEACH CHANNEL DRIVE	QUEENS	165	165	NY005001650	NY005086	282	282	59
BEDFORD-STUYVESANT REHAB	BEDFORD-STUYVESANT REHAB	SUMNER	BROOKLYN	311	073	NY005010730	NY005255	266	538	24
BELMONT-SUTTER AREA	BELMONT-SUTTER AREA	BOULEVARD	BROOKLYN	345	046	NY005010460	NY005282	761	761	24
BERRY	GENERAL CHARLES W. BERRY	BERRY	STATEN ISLAND	052	052	NY005000520	NY005271B	587	587	65
BETHUNE GARDENS	MARY MCLEOD BETHUNE GARDENS	HARLEM RIVER	MANHATTAN	160	003	NY005010030	NY005070	271	271	42
BLAND	JAMES A. BLAND	LATIMER GARDENS	QUEENS	054	186	NY005011860	NY005213K	519	519	59
BORINQUEN PLAZA I	BORINQUEN PLAZA I	BORINQUEN PLAZA I	BROOKLYN	243	243	NY005012430	NY005175	353	353	24
BORINQUEN PLAZA II	BORINQUEN PLAZA II	BORINQUEN PLAZA I	BROOKLYN	271	243	NY005012430	NY005195	390	353	24
BOSTON ROAD PLAZA	BOSTON ROAD PLAZA	PELHAM PARKWAY	BRONX	189	039	NY005010390	NY005095	304	304	8
BOSTON SECOR	BOSTON SECOR	BOSTON SECOR	BRONX	138	138	NY005011380	NY005060	254	254	8
BOULEVARD	BOULEVARD	BOULEVARD	BROOKLYN	046	046	NY005020460	NY005369	637	637	25, 83
BOYNTON AVENUE REHAB	BOYNTON AVENUE REHAB	BRONX RIVER	BRONX	346	032	NY005010320	NY005249	767	533	8
BRACETTI PLAZA	MARIANA BRACETTI PLAZA	LOWER EAST SIDE CONSOLIDATED	MANHATTAN	264	337	NY005012920	NY005185	379	370	43
BREUKELLEN	BREUKELLEN	BREUKELLEN	BROOKLYN	056	056	NY005000560	NY005011	212	212	25

ALPHABETICAL GUIDE TO DEVELOPMENTS

DEVELOPMENT NAME	FULL DEVELOPMENT NAME	MANAGED BY	BOROUGH	TDS #	CONS TDS #	AMP #	HUD #	DEV EDP #	OPER EDP #	PAGE #
BREVOORT	BREVOORT	BREVOORT	BROOKLYN	065	065	NY005000650	NY005017	213	213	25
BRONX RIVER	BRONX RIVER	BRONX RIVER	BRONX	032	032	NY005010320	NY005220D	533	533	8
BRONX RIVER ADDITION	BRONX RIVER ADDITION	BRONX RIVER	BRONX	157	032	NY005010320	NY005220D	533	533	8
BROWN	REVEREND RANDOLPH BROWN	GARVEY	BROOKLYN	325	252	NY005012520	NY005277	336	336	25
BROWNSVILLE	BROWNSVILLE	BROWNSVILLE	BROOKLYN	016	016	NY005000160	NY005213D	512	512	25
BRYANT AVENUE-EAST 174TH STREET	BRYANT AVENUE-EAST 174TH STREET	BUILDING MANAGEMENT ASSOCIATES (PRIVATE - BX 1)	BRONX	235	530	NY005015300	NY005145	352	748	9
BUSHWICK	BUSHWICK	BUSHWICK	BROOKLYN	086	086	NY005020860	NY005370	430	430	26, 80
BUTLER	EDMUND BORGIA BUTLER	BUTLER	BRONX	113	113	NY005001130	NY005362	435	435	9
CAMPOS PLAZA II	PEDRO ALBIZU CAMPOS PLAZA II	LOWER EAST SIDE CONSOLIDATED	MANHATTAN	286	337	NY005012570	NY005264	593	593	43
CAREY GARDENS	GERALD J. CAREY GARDENS	CAREY GARDENS	BROOKLYN	166	166	NY005011660	NY005088	288	288	26
CARLETON MANOR	CARLETON MANOR	HAMMEL	QUEENS	164	075	NY005010750	NY005073	270	226	59
CARVER	GEORGE WASHINGTON CARVER	CARVER	MANHATTAN	058	058	NY005000580	NY005220E	534	534	43
CASSIDY-LAFAYETTE	CASSIDY-LAFAYETTE	RICHMOND TERRACE	STATEN ISLAND	206	117	NY005011170	NY005122	319	241	65
CASTLE HILL	CASTLE HILL	CASTLE HILL	BRONX	080	080	NY005020800	NY005371	431	431	9, 80
CHELSEA	CHELSEA	CHELSEA	MANHATTAN	134	134	NY005021340	NY005372	446	446	43, 80
CHELSEA ADDITION	CHELSEA ADDITION	CHELSEA	MANHATTAN	176	134	NY005011340	NY005361	451	451	43
CLAREMONT PARKWAY-FRANKLIN AVENUE	CLAREMONT PARKWAY-FRANKLIN AVENUE AREA	UNION AVENUE CONSOLIDATED	BRONX	334	342	NY005013420	NY005253	779	753	9
CLAREMONT REHAB (GROUP 2)	CLAREMONT REHAB (GROUP 2)	CLAREMONT CONSOLIDATED	BRONX	307	308	NY005013080	NY005246	330	750	9

ALPHABETICAL GUIDE TO DEVELOPMENTS

DEVELOPMENT NAME	FULL DEVELOPMENT NAME	MANAGED BY	BOROUGH	TDS #	CONS TDS #	AMP #	HUD #	DEV EDP #	OPER EDP #	PAGE #
CLAREMONT REHAB (GROUP 3)	CLAREMONT REHAB (GROUP 3)	CLAREMONT CONSOLIDATED	BRONX	308	308	NY005013080	NY005223	750	750	10
CLAREMONT REHAB (GROUP 4)	CLAREMONT REHAB (GROUP 4)	CLAREMONT CONSOLIDATED	BRONX	335	308	NY005013080	NY005273	751	750	10
CLAREMONT REHAB (GROUP 5)	CLAREMONT REHAB (GROUP 5)	CLAREMONT CONSOLIDATED	BRONX	336	308	NY005013080	NY005274	752	750	10
CLASON POINT GARDENS	CLASON POINT GARDENS	SACK WERN	BRONX	011	280	NY005012800	NY005007	208	506	10
CLINTON	GOVERNOR DEWITT CLINTON	CLINTON	MANHATTAN	123	123	NY005001230	NY005045	245	245	44
COLLEGE AVENUE-EAST 165TH STREET	COLLEGE AVENUE-EAST 165TH STREET	CLAREMONT CONSOLIDATED	BRONX	236	308	NY005013080	NY005148	351	344	10
CONEY ISLAND	CONEY ISLAND	SURFSIDE GARDENS	BROOKLYN	094	170	NY005011700	NY005363	671	671	26
CONEY ISLAND I (SITE 1B)	CONEY ISLAND I (SITE 1B)	CAREY GARDENS	BROOKLYN	239	166	NY005011660	NY005161	335	288	26
CONEY ISLAND I (SITE 8)	CONEY ISLAND I (SITE 8)	O'DWYER GARDENS	BROOKLYN	238	172	NY005011720	NY005157	334	334	26
CONEY ISLAND I (SITES 4 & 5)	CONEY ISLAND I (SITES 4 & 5)	SURFSIDE GARDENS	BROOKLYN	216	170	NY005011700	NY005123	328	278	27
CONLON LIHFE TOWER	JOHN P. CONLON L.I.H.F.E. (LOW INCOME HOUSING FOR THE ELDERLY) TOWER	BAISLEY PARK	QUEENS	232	091	NY005010910	NY005137	347	240	60
COOPER PARK	COOPER PARK	COOPER PARK	BROOKLYN	069	069	NY005000690	NY005023	223	223	27
CORSI HOUSES	EDWARD CORSI HOUSES	JEFFERSON	MANHATTAN	199	064	NY005010640	NY005149	359	219	44
CROWN HEIGHTS	CROWN HEIGHTS	PARK ROCK CONSOLIDATED	BROOKLYN	312	351	NY005013510	NY005258	331	765	27
CYPRESS HILLS	CYPRESS HILLS	CYPRESS HILLS	BROOKLYN	070	070	NY005010700	NY005220G	536	536	27
DAVIDSON	LEWIS S. DAVIDSON SR.	UNION AVENUE CONSOLIDATED	BRONX	190	342	NY005013420	NY005096A	301	301	11
DE HOSTOS APARTMENTS	EUGENIA MARIA DE HOSTOS APARTMENTS	DE HOSTOS APARTMENTS	MANHATTAN	155	155	NY005011270	NY005066	265	259	44
DOUGLASS	FREDERICK DOUGLASS	DOUGLASS	MANHATTAN	082, 582	082		NY005244B	569	569	75

ALPHABETICAL GUIDE TO DEVELOPMENTS

DEVELOPMENT NAME	FULL DEVELOPMENT NAME	MANAGED BY	BOROUGH	TDS #	CONS TDS #	AMP #	HUD #	DEV EDP #	OPER EDP #	PAGE #
DOUGLASS ADDITION	FREDERICK DOUGLASS ADDITION	DOUGLASS	MANHATTAN	148	082	NY005010820	NY005244B	569	569	44
DOUGLASS I	FREDERICK DOUGLASS I (BUILDINGS 4-12 & 16-17)	DOUGLASS	MANHATTAN	082	082	NY005010820	NY005244B	569	569	44
DOUGLASS II	FREDERICK DOUGLASS II (BUILDINGS 1-3 & 13-15)	DOUGLASS	MANHATTAN	582	082	NY005010820	NY005244B	569	569	45
DREW-HAMILTON	CORNELIUS J. DREW - ALEXANDER HAMILTON	DREW-HAMILTON	MANHATTAN	111	111	NY005021110	NY005373	434	434	45, 81
DYCKMAN	DYCKMAN	DYCKMAN	MANHATTAN	041	041	NY005000410	NY005183A	373	373	45
EAGLE AVENUE-EAST 163RD STREET	EAGLE AVENUE-EAST 163RD STREET	FOREST	BRONX	224	059	NY005000590	NY005165	343	236	11
EAST 152ND STREET- COURTLANDT AVENUE	EAST 152ND STREET-COURTLANDT AVENUE	MELROSE	BRONX	237	028	NY005010280	NY005154	360	360	11
EAST 165TH STREET-BRYANT AVENUE	EAST 165TH STREET-BRYANT AVENUE	BUILDING MANAGEMENT ASSOCIATES (PRIVATE - BX 1)	BRONX	304	530	NY005015300	NY005226	552	748	11
EAST 173RD STREET-VYSE AVENUE	EAST 173RD STREET-VYSE AVENUE	BUILDING MANAGEMENT ASSOCIATES (PRIVATE - BX 1)	BRONX	338	530	NY005015300	NY005252	778	748	11
EAST 180TH STREET-MONTEREY AVENUE	EAST 180TH STREET-MONTEREY AVENUE	1010 EAST 178TH STREET	BRONX	208	180	NY005012270	NY005124	323	363	12
EAST NEW YORK CITY LINE	EAST NEW YORK CITY LINE	CYPRESS HILLS	BROOKLYN	263	070	NY005010700	NY005171	378	378	27
EAST RIVER	EAST RIVER	EAST RIVER	MANHATTAN	009	009	NY005010090	NY005005	207	207	45
EASTCHESTER GARDENS	EASTCHESTER GARDENS	EASTCHESTER GARDENS	BRONX	034	034	NY005010340	NY005114A	313	313	12
EDENWALD	EDENWALD	EDENWALD	BRONX	057	057	NY005000570	NY005019	214	214	12
ELLIOTT	JOHN LOVEJOY ELLIOTT	CHELSEA	MANHATTAN	015	134	NY005011340	NY005181C	367	367	45
FARRAGUT	DAVID GLASGOW FARRAGUT	FARRAGUT	BROOKLYN	029	029	NY005000290	NY005220C	532	532	28
FENIMORE-LEFFERTS	FENIMORE-LEFFERTS	REID APARTMENTS	BROOKLYN	205	167	NY005011670	NY005129	322	283	28
FHA REPOSSESSED HOUSES (GROUP I)	F.H.A. (FEDERAL HOUSING ADMINISTRATION) REPOSSESSED HOUSES (GROUP I)	BAISLEY PARK	QUEENS	209	091	NY005012090	NY005140	324	324	68, 91

ALPHABETICAL GUIDE TO DEVELOPMENTS

DEVELOPMENT NAME	FULL DEVELOPMENT NAME	MANAGED BY	BOROUGH	TDS #	CONS TDS #	AMP #	HUD #	DEV EDP #	OPER EDP #	PAGE #
FHA REPOSSESSED HOUSES (GROUP II)	F.H.A. (FEDERAL HOUSING ADMINISTRATION) REPOSSESSED HOUSES (GROUP II)	BAISLEY PARK	BRONX/QUEENS	212	091	NY005012090	NY005155	327	324	68, 91
FHA REPOSSESSED HOUSES (GROUP III)	F.H.A. (FEDERAL HOUSING ADMINISTRATION) REPOSSESSED HOUSES (GROUP III)	BAISLEY PARK	BRONX/QUEENS	213	091	NY005012090	NY005158	340	324	68, 91
FHA REPOSSESSED HOUSES (GROUP IV)	F.H.A. (FEDERAL HOUSING ADMINISTRATION) REPOSSESSED HOUSES (GROUP IV)	BAISLEY PARK	BRONX/QUEENS	226	091	NY005012090	NY005159	345	324	68, 91
FHA REPOSSESSED HOUSES (GROUP V)	F.H.A. (FEDERAL HOUSING ADMINISTRATION) REPOSSESSED HOUSES (GROUP V)	BAISLEY PARK	BROOKLYN/QUEENS	260	091	NY005012090	NY005182	397	324	69, 91
FHA REPOSSESSED HOUSES (GROUP VI)	F.H.A. (FEDERAL HOUSING ADMINISTRATION) REPOSSESSED HOUSES (GROUP VI)	BAISLEY PARK	QUEENS	273	091	NY005012090	NY005199	395	324	69, 92
FHA REPOSSESSED HOUSES (GROUP VII)	F.H.A. (FEDERAL HOUSING ADMINISTRATION) REPOSSESSED HOUSES (GROUP VII)	BAISLEY PARK	QUEENS	274	091	NY005012090	NY005197	396	324	69, 92
FHA REPOSSESSED HOUSES (GROUP VIII)	F.H.A. (FEDERAL HOUSING ADMINISTRATION) REPOSSESSED HOUSES (GROUP VIII)	BAISLEY PARK	QUEENS	275	091	NY005012090	NY005198	520	324	69, 92
FHA REPOSSESSED HOUSES (GROUP IX)	F.H.A. (FEDERAL HOUSING ADMINISTRATION) REPOSSESSED HOUSES (GROUP IX)	BAISLEY PARK	BROOKLYN/QUEENS	283	091	NY005012090	NY005206	376	324	70, 92
FHA REPOSSESSED HOUSES (GROUP X)	F.H.A. (FEDERAL HOUSING ADMINISTRATION) REPOSSESSED HOUSES (GROUP X)	BAISLEY PARK	QUEENS	284	091	NY005012090	NY005212	521	324	70, 92
FIORENTINO PLAZA	FIORENTINO PLAZA	UNITY PLAZA	BROOKLYN	207	261	NY005012610	NY005188	375	375	28
FIRST HOUSES	FIRST HOUSES	LOWER EAST SIDE CONSOLIDATED	MANHATTAN	001	337	NY005012920	NY005181A	370	370	46
FOREST	FOREST	FOREST	BRONX	059	059	NY005000590	NY005220F	535	535	12
FORT INDEPENDENCE STREET- HEATH AVENUE	FORT INDEPENDENCE STREET-HEATH AVENUE	FORT INDEPENDENCE	BRONX	197	197	NY005012020	NY005110	308	311	12
FULTON	ROBERT FULTON	FULTON	MANHATTAN	136	136	NY005001360	NY005053	252	252	46
GARVEY (GROUP A)	MARCUS GARVEY (GROUP A)	GARVEY	BROOKLYN	252	252	NY005012520	NY005166	381	381	28
GLEBE AVENUE-WESTCHESTER AVENUE	GLEBE AVENUE-WESTCHESTER AVENUE	SOTOMAYOR HOUSES	BRONX	225	067	NY005010670	NY005147	342	222	13
GLENMORE PLAZA	GLENMORE PLAZA	LOW HOUSES	BROOKLYN	171	169	NY005011690	NY005267C	581	581	28
GLENWOOD	GLENWOOD	GLENWOOD	BROOKLYN	044	044	NY005000440	NY005268B	584	584	29

ALPHABETICAL GUIDE TO DEVELOPMENTS

DEVELOPMENT NAME	FULL DEVELOPMENT NAME	MANAGED BY	BOROUGH	TDS #	CONS TDS #	AMP #	HUD #	DEV EDP #	OPER EDP #	PAGE #
GOMPERS	SAMUEL GOMPERS	GOMPERS	MANHATTAN	100	100	NY005011000	NY005032	237	237	46
GOWANUS	GOWANUS	GOWANUS	BROOKLYN	025	025	NY005000250	NY005213G	515	515	29
GRANT	GENERAL ULYSSES S. GRANT	GRANT	MANHATTAN	087	087	NY005000870	NY005030	232	232	46
GRAVESEND	GRAVESEND	O'DWYER GARDENS	BROOKLYN	068	172	NY005011720	NY005025	225	225	29
GUN HILL	GUN HILL	GUN HILL	BRONX	040	040	NY005010470	NY005267A	579	579	13
HABER	BERNARD HABER	CAREY GARDENS	BROOKLYN	142	166	NY005011660	NY005271D	589	589	29
HAMMEL	HAMMEL	HAMMEL	QUEENS	075	075	NY005010750	NY005027	226	226	60
HARBORVIEW TERRACE	HARBORVIEW TERRACE	AMSTERDAM	MANHATTAN	262	022	NY005010220	NY005168	377	377	46
HARLEM RIVER	HARLEM RIVER	HARLEM RIVER	MANHATTAN	003	003	NY005010030	NY005042	201	201	47
HARLEM RIVER II	HARLEM RIVER II	HARLEM RIVER	MANHATTAN	147	003	NY005010030	NY005051	256	201	47
HARRISON AVENUE REHAB (GROUP A)	HARRISON AVENUE REHAB (GROUP A)	KRAUS MANAGEMENT (PRIVATE - BX 3)	BRONX	347	341	NY005013410	NY005231	772	762	13
HARRISON AVENUE REHAB (GROUP B)	HARRISON AVENUE REHAB (GROUP B)	KRAUS MANAGEMENT (PRIVATE - BX 3)	BRONX	547	341	NY005013410	NY005287	773	762	13
HERNANDEZ	RAFAEL HERNANDEZ	GOMPERS	MANHATTAN	184	100	NY005011000	NY005085	286	237	47
HIGHBRIDGE GARDENS	HIGHBRIDGE GARDENS	HIGHBRIDGE GARDENS	BRONX	078	078	NY005000780	NY005026	229	229	13
HOE AVENUE-EAST 173RD STREET	HOE AVENUE-EAST 173RD STREET	BUILDING MANAGEMENT ASSOCIATES (PRIVATE - BX 1)	BRONX	215	530	NY005015300	NY005164	333	748	14
HOLMES TOWERS	JOHN HAYNES HOLMES TOWERS	ISAACS	MANHATTAN	159	139	NY005011390	NY005069	277	253	47
HOWARD	HOWARD	HOWARD	BROOKLYN	072	072	NY005000720	NY005244A	568	568	29
HOWARD AVENUE	HOWARD AVENUE	PARK ROCK CONSOLIDATED	BROOKLYN	339	351	NY005013510	NY005261	782	765	30

ALPHABETICAL GUIDE TO DEVELOPMENTS

DEVELOPMENT NAME	FULL DEVELOPMENT NAME	MANAGED BY	BOROUGH	TDS #	CONS TDS #	AMP #	HUD #	DEV EDP #	OPER EDP #	PAGE #
HOWARD AVENUE-PARK PLACE	HOWARD AVENUE-PARK PLACE	PARK ROCK CONSOLIDATED	BROOKLYN	365	351	NY005013510	NY005225	551	551	30
HUGHES APARTMENTS	LANGSTON HUGHES APARTMENTS	HUGHES APARTMENTS	BROOKLYN	168	168	NY005011680	NY005081	275	275	30
HUNTS POINT AVENUE REHAB	HUNTS POINT AVENUE REHAB	BUILDING MANAGEMENT ASSOCIATES (PRIVATE - BX 1)	BRONX	367	530	NY005015300	NY005299	806	748	14
HYLAN	MAYOR JOHN F. HYLAN	BUSHWICK	BROOKLYN	109	086	NY005010860	NY005364	680	680	30
INGERSOLL	RAYMOND V. INGERSOLL	INGERSOLL	BROOKLYN	014	014	NY005000140	NY005213B	510	510	30
INTERNATIONAL TOWER	INTERNATIONAL TOWER	BAISLEY PARK	QUEENS	316	091	NY005010910	NY005241	296	296	60
ISAACS	STANLEY M. ISAACS	ISAACS	MANHATTAN	139	139	NY005011390	NY005057	253	253	47
JACKSON	PRESIDENT ANDREW JACKSON	MORRISANIA AIR RIGHTS	BRONX	120	267	NY005012670	NY005043	243	243	14
JEFFERSON	PRESIDENT THOMAS JEFFERSON	JEFFERSON	MANHATTAN	064	064	NY005010640	NY005016	219	219	48
JOHNSON	JAMES WELDON JOHNSON	JOHNSON	MANHATTAN	017	017	NY005000170	NY005213H	516	516	48
KING TOWERS	REVEREND DR. MARTIN LUTHER KING, JR. TOWERS	KING TOWERS	MANHATTAN	030	030	NY005010300	NY005213J	518	518	48
KINGSBOROUGH	KINGSBOROUGH	KINGSBOROUGH	BROOKLYN	010	010	NY005010100	NY005006	205	205	31
KINGSBOROUGH EXTENSION	KINGSBOROUGH EXTENSION	KINGSBOROUGH	BROOKLYN	161	010	NY005010100	NY005071	268	205	31
LA GUARDIA	MAYOR FIORELLO H. LA GUARDIA	LA GUARDIA	MANHATTAN	076	076	NY005010760	NY005021	221	221	48
LA GUARDIA ADDITION	MAYOR FIORELLO H. LA GUARDIA ADDITION	LA GUARDIA	MANHATTAN	152	076	NY005010760	NY005061	262	221	48
LA PRECIOSA		BRONX PRO REAL ESTATE MNGT	BRONX	590		NY005024000				73, 74
LAFAYETTE	LAFAYETTE GARDENS	LAFAYETTE	BROOKLYN	122	122	NY005001220	NY005047	247	247	31
LATIMER GARDENS	LEWIS H. LATIMER GARDENS	LATIMER GARDENS	QUEENS	186	186	NY005011860	NY005093	290	290	60

ALPHABETICAL GUIDE TO DEVELOPMENTS

DEVELOPMENT NAME	FULL DEVELOPMENT NAME	MANAGED BY	BOROUGH	TDS #	CONS TDS #	AMP #	HUD #	DEV EDP #	OPER EDP #	PAGE #
LAVANBURG HOMES	LAVANBURG HOMES	HENRY STREET SETTLEMENT (NON NYCHA)	MANHATTAN	310	310	NY005003100	NY005248	578	578	71
LEAVITT STREET-34TH AVENUE	LEAVITT STREET-34TH AVENUE	LATIMER GARDENS	QUEENS	201	186	NY005011860	NY005191	386	290	60
LEHMAN VILLAGE	SENATOR HERBERT H. LEHMAN	LEHMAN VILLAGE	MANHATTAN	101	101	NY005001010	NY005033	238	238	49
LENOX ROAD-ROCKAWAY PARKWAY	LENOX ROAD-ROCKAWAY PARKWAY	REID APARTMENTS	BROOKLYN	348	167	NY005011670	NY005292	763	763	31
LEXINGTON	LEXINGTON	WASHINGTON	MANHATTAN	050	062	NY005010620	NY005183C	374	217	49
LINCOLN	PRESIDENT ABRAHAM LINCOLN	LINCOLN	MANHATTAN	020	020	NY005000200	NY005213E	513	513	49
LINDEN	LINDEN	LINDEN	BROOKLYN	095	095	NY005020950	NY005377	672	672	31, 83
LONG ISLAND BAPTIST HOUSES	LONG ISLAND BAPTIST HOUSES	UNITY PLAZA	BROOKLYN	276	261	NY005012610	NY005201	502	375	32
LONGFELLOW AVENUE REHAB	LONGFELLOW AVENUE REHAB	BUILDING MANAGEMENT ASSOCIATES (PRIVATE - BX 1)	BRONX	362	530	NY005015300	NY005295	794	748	14
LOW HOUSES	MAYOR SETH LOW HOUSES	LOW HOUSES	BROOKLYN	169	169	NY005011690	NY005082	276	276	32
LOWER EAST SIDE I INFILL	LOWER EAST SIDE I INFILL	GOMPERS	MANHATTAN	326	100	NY005011000	NY005259	784	784	49
LOWER EAST SIDE II	LOWER EAST SIDE II	LOWER EAST SIDE CONSOLIDATED	MANHATTAN	337	337	NY005012920	NY005262	783	555	49
LOWER EAST SIDE III	LOWER EAST SIDE III	KRAUS MANAGEMENT (PRIVATE - M/B 1)	MANHATTAN	364	359	NY005013590	NY005215	548	840	50
LOWER EAST SIDE REHAB (GROUP 5)	LOWER EAST SIDE REHAB (GROUP 5)	LOWER EAST SIDE CONSOLIDATED	MANHATTAN	292	337	NY005012920	NY005233	555	555	50
MANHATTANVILLE	MANHATTANVILLE	MANHATTANVILLE	MANHATTAN	081	081	NY005020810	NY005378	429	429	50
MARBLE HILL	MARBLE HILL	MARBLE HILL	BRONX	049	049	NY005020490	NY005379	638	638	14, 81
MARCY	MARCY	MARCY	BROOKLYN	021	021	NY005000210	NY005213F	514	514	32
MARINER'S HARBOR	MARINER'S HARBOR	MARINER'S HARBOR	STATEN ISLAND	077	077	NY005000770	NY005020	228	228	65

ALPHABETICAL GUIDE TO DEVELOPMENTS

DEVELOPMENT NAME	FULL DEVELOPMENT NAME	MANAGED BY	BOROUGH	TDS #	CONS TDS #	AMP #	HUD #	DEV EDP #	OPER EDP #	PAGE #
MARLBORO	MARLBORO	MARLBORO	BROOKLYN	083	083	NY005020830	NY005380	426	426	32, 81
MARSHALL PLAZA	JUSTICE THURGOOD MARSHALL PLAZA	HARLEM RIVER	MANHATTAN	344	003	NY005010030	NY005265	754	754	50
MCKINLEY	PRESIDENT WILLIAM MCKINLEY	FOREST	BRONX	103	059	NY005000590	NY005031	236	236	15
MELROSE	MELROSE	MELROSE	BRONX	028	028	NY005010280	NY005216B	523	523	15
MELTZER TOWER	JUDGE MAX MELTZER TOWER	GOMPERS	MANHATTAN	183	100	NY005011000	NY005085	286	237	50
METRO NORTH PLAZA	METRO NORTH PLAZA	WILSON	MANHATTAN	181	112	NY005010090	NY005092	284	284	51
MIDDLETOWN PLAZA	MIDDLETOWN PLAZA	EASTCHESTER GARDENS	BRONX	191	034	NY005010340	NY005096B	302	313	15
MILL BROOK	MILL BROOK	MILL BROOK	BRONX	084	084	NY005010840	NY005244C	570	570	15
MILL BROOK EXTENSION	MILL BROOK EXTENSION	MILL BROOK	BRONX	132	084	NY005010840	NY005244C	570	570	15
MITCHEL	MAYOR JOHN PURROY MITCHEL	MITCHEL	BRONX	145	145	NY005011450	NY005050	249	249	16
MONROE	PRESIDENT JAMES MONROE	MONROE	BRONX	088	088	NY005000880	NY005036	234	234	16
MOORE	MONSIGNOR E. ROBERTS MOORE	SAINT MARY'S PARK	BRONX	129	093	NY005010930	NY005080	251	251	16
MORRIS I	GOUVERNEUR MORRIS I	MORRIS	BRONX	102	102	NY005011020	NY005037	239	239	16
MORRIS II	GOUVERNEUR MORRIS II	MORRIS	BRONX	502	102	NY005011020	NY005079	280	239	16
MORRIS PARK SENIOR CITIZENS HOME	MORRIS PARK SENIOR CITIZENS HOME	ROBINSON	MANHATTAN	277	241	NY005012410	NY005200	504	346	51
MORRISANIA	MORRISANIA	WEBSTER	BRONX	130	141	NY005011410	NY005048	250	231	17
MORRISANIA AIR RIGHTS	MORRISANIA AIR RIGHTS	MORRISANIA AIR RIGHTS	BRONX	267	267	NY005012670	NY005190	385	385	17
MOTT HAVEN	MOTT HAVEN	MOTT HAVEN	BRONX	121	121	NY005001210	NY005044	244	244	17

ALPHABETICAL GUIDE TO DEVELOPMENTS

DEVELOPMENT NAME	FULL DEVELOPMENT NAME	MANAGED BY	BOROUGH	TDS #	CONS TDS #	AMP #	HUD #	DEV EDP #	OPER EDP #	PAGE #
NEW LANE AREA	NEW LANE AREA	SOUTH BEACH	STATEN ISLAND	314	035	NY005010350	NY005242	306	306	65
NOSTRAND	NOSTRAND	SHEEPSHEAD BAY	BROOKLYN	043	036	NY005010360	NY005268C	585	585	32
OCEAN BAY APARTMENTS (OCEANSIDE)	OCEAN BAY APARTMENTS (OCEANSIDE)	BEACH 41ST STREET- BEACH CHANNEL DRIVE	QUEENS	051	165	NY005010980	NY005244F	573	571	61
OCEAN HILL APARTMENTS	OCEAN HILL APARTMENTS	OCEAN HILL APARTMENTS	BROOKLYN	162	162	NY005011620	NY005072	269	269	33
OCEAN HILL-BROWNSVILLE	OCEAN HILL-BROWNSVILLE	PARK ROCK CONSOLIDATED	BROOKLYN	313	351	NY005013510	NY005257	287	765	33
O'DWYER GARDENS	MAYOR WILLIAM O'DWYER GARDENS	O'DWYER GARDENS	BROOKLYN	172	172	NY005011720	NY005267D	582	582	33
PARK ROCK REHAB	PARK ROCK REHAB	PARK ROCK CONSOLIDATED	BROOKLYN	351	351	NY005013510	NY005285	765	765	33
PARKSIDE	PARKSIDE	PARKSIDE	BRONX	047	047	NY005010470	NY005267B	580	580	17
PATTERSON	JUDGE LESTER PATTERSON	PATTERSON	BRONX	024	024	NY005000240	NY005216A	522	522	17
PELHAM PARKWAY	PELHAM PARKWAY	PELHAM PARKWAY	BRONX	039	039	NY005010390	NY005271A	586	586	18
PENNSYLVANIA AVENUE- WORTMAN AVENUE	PENNSYLVANIA AVENUE-WORTMAN AVENUE	PENNSYLVANIA- WORTMAN	BROOKLYN	194	194	NY005011940	NY005091	305	305	33
PINK	LOUIS HEATON PINK	PINK	BROOKLYN	089	089	NY005000890	NY005035	235	235	34
POLO GROUNDS TOWERS	POLO GROUNDS TOWERS	POLO GROUNDS TOWERS	MANHATTAN	149	149	NY005001490	NY005062	260	260	51
POMONOK	POMONOK	POMONOK	QUEENS	053	053	NY005000530	NY005271C	588	588	61
PROSPECT PLAZA I	PROSPECT PLAZA I	OCEAN HILL I LLC	BROOKLYN	591		NY005025000				74
PROSPECT PLAZA II	PROSPECT PLAZA II	OCEAN HILL II LLC	BROOKLYN	592		NY005025001				74
PSS GRANDPARENT FAMILY APARTMENTS	PSS GRANDPARENT FAMILY APARTMENTS	WEST SIDE FEDERATION FOR SENIOR AND SUPPORTIVE HOUSING, INC. (PRIVATE)	BRONX	560	560	NY005005600	NY005387			72
QUEENSBRIDGE NORTH	QUEENSBRIDGE NORTH	QUEENSBRIDGE NORTH	QUEENS	505	505	NY005005050	NY005002	398	398	61

ALPHABETICAL GUIDE TO DEVELOPMENTS

DEVELOPMENT NAME	FULL DEVELOPMENT NAME	MANAGED BY	BOROUGH	TDS #	CONS TDS #	AMP #	HUD #	DEV EDP #	OPER EDP #	PAGE #
QUEENSBRIDGE SOUTH	QUEENSBRIDGE SOUTH	QUEENSBRIDGE SOUTH	QUEENS	005	005	NY005000050	NY0050002	843	843	61
RALPH AVENUE REHAB	RALPH AVENUE REHAB	REID APARTMENTS	BROOKLYN	352	167	NY005011670	NY005290	771	763	34
RANDALL AVENUE-BALCOM AVENUE	RANDALL AVENUE-BALCOM AVENUE	THROGGS NECK	BRONX	245	063	NY005010630	NY005179	364	218	18
RANGEL	RALPH J. RANGEL	RANGEL	MANHATTAN	037	037	NY005000370	NY005114E	317	317	51
RAVENSWOOD	RAVENSWOOD	RAVENSWOOD	QUEENS	048	048	NY005000480	NY005184	369	369	61
RED HOOK EAST	RED HOOK EAST	RED HOOK EAST	BROOKLYN	004	004	NY005000040	NY0050001	202	202	34, 76
RED HOOK I	RED HOOK I	RED HOOK EAST-RED HOOK WEST	BROOKLYN	004, 079	004, 079	***	NY0050001	202	202, 230	75, 76
RED HOOK II	RED HOOK II	RED HOOK WEST	BROOKLYN	079*	079	NY005000790	NY005029	230	230	75, 76
RED HOOK WEST	RED HOOK WEST	RED HOOK WEST	BROOKLYN	079	079	NY005000790	NY0050001 - BLDGS 15-25, NY005029 - BLDGS 1-4	202 - BLDGS 15-25, 230 - BLDGS 1-4	230	34, 76
REDFERN	REDFERN	REDFERN	QUEENS	055	055	NY005000550	NY005216D	525	525	62
REHAB PROGRAM (COLLEGE POINT)	REHAB PROGRAM (COLLEGE POINT)	LATIMER GARDENS	QUEENS	143	186	NY005011860	NY005076E	297	290	62
REHAB PROGRAM (DOUGLASS REHABS)	REHAB PROGRAM (DOUGLASS REHABS)	KRAUS MANAGEMENT (PRIVATE - M/B 1)	MANHATTAN	515	359	NY005013170	NY005076A - BLDG 3-4, NY005076B - BLDGS 2, NY005076C - BLDG 1	255 - BLDGS 2-4, 299 - BLDG 1	255	51
REHAB PROGRAM (TAFT REHABS)	REHAB PROGRAM (TAFT REHABS)	KRAUS MANAGEMENT (PRIVATE - M/B 1)	MANHATTAN	516	359	NY005013170	NY005076G - BLDG 1, NY005076I - BLDGS 2,3, NY005076J - BLDG 3	295 - BLDG 1, 293 - BLDGS 2,3 292 - BLDG 4	295	52
REHAB PROGRAM (WISE REHAB)	REHAB PROGRAM (WISE REHAB)	DE HOSTOS APARTMENTS	MANHATTAN	517	155	NY005011270	NY005076D	298	259	52
REID APARTMENTS	WILLIAM REID APARTMENTS	REID APARTMENTS	BROOKLYN	167	167	NY005011670	NY005089	283	283	34
RICHMOND TERRACE	RICHMOND TERRACE	RICHMOND TERRACE	STATEN ISLAND	117	117	NY005011170	NY005039	241	241	65
RIIS	JACOB RIIS	RIIS	MANHATTAN	018	018	NY005010180	NY0050008	210	210	52
RIIS II	JACOB RIIS II	RIIS	MANHATTAN	019	018	NY005010180	NY005181D	372	210	52

ALPHABETICAL GUIDE TO DEVELOPMENTS

DEVELOPMENT NAME	FULL DEVELOPMENT NAME	MANAGED BY	BOROUGH	TDS #	CONS TDS #	AMP #	HUD #	DEV EDP #	OPER EDP #	PAGE #
ROBBINS PLAZA	IRA S. ROBBINS PLAZA	ISAACS	MANHATTAN	218	139	NY005011390	NY005151	329	253	52
ROBINSON	JACKIE ROBINSON	ROBINSON	MANHATTAN	241	241	NY005012410	NY005173	346	346	53
ROOSEVELT I	ELEANOR ROOSEVELT I	ROOSEVELT	BROOKLYN	135	135	NY005011350	NY005054	227	227	35
ROOSEVELT II	ELEANOR ROOSEVELT II	ROOSEVELT	BROOKLYN	177	135	NY005011350	NY005083	281	227	35
RUTGERS	HENRY RUTGERS	RUTGERS	MANHATTAN	099	099	NY005020990	NY005382	439	439	53, 81
RUTLAND TOWERS	RUTLAND TOWERS	REID APARTMENTS	BROOKLYN	282	167	NY005011670	NY005211	508	283	35
SACK WERN	SACK WERN	SACK WERN	BRONX	280	280	NY005012800	NY005205	506	506	18
SAINT MARY'S PARK	SAINT MARY'S PARK	SAINT MARY'S PARK	BRONX	093	093	NY005020930	NY005384	673	673	18, 82
SAINT NICHOLAS	SAINT NICHOLAS	SAINT NICHOLAS	MANHATTAN	038	038	NY005000380	NY005010	211	211	53
SAMUEL (CITY)	FREDERICK E. SAMUEL (CITY)	SAMUEL	MANHATTAN	377	377	NY005023770	NY005375	650	650	53, 82
SARATOGA VILLAGE	SARATOGA VILLAGE	OCEAN HILL APARTMENTS	BROOKLYN	158	162	NY005011620	NY005067	274	269	35
SEDGWICK	SEDGWICK	SEDGWICK	BRONX	045	045	NY005010450	NY005183B	368	368	18
SEWARD PARK EXTENSION	SEWARD PARK EXTENSION	GOMPERS	MANHATTAN	192	100	NY005011000	NY005100	312	312	53
SHEEPSHEAD BAY	SHEEPSHEAD BAY	SHEEPSHEAD BAY	BROOKLYN	036	036	NY005010360	NY005114B	314	314	35
SHELTON HOUSE	SHELTON HOUSE	BAISLEY PARK	QUEENS	279	091	NY005010910	NY005203	505	240	62
SMITH	GOVERNOR ALFRED E. SMITH	SMITH	MANHATTAN	027	027	NY005000270	NY005220B	531	531	54
SOTOMAYOR HOUSES	JUSTICE SONIA SOTOMAYOR HOUSES	SOTOMAYOR HOUSES	BRONX	067	067	NY005010670	NY005022	222	222	19
SOUNDVIEW	SOUNDVIEW	SOUNDVIEW	BRONX	071	071	NY005000710	NY005220H	537	537	19

ALPHABETICAL GUIDE TO DEVELOPMENTS

DEVELOPMENT NAME	FULL DEVELOPMENT NAME	MANAGED BY	BOROUGH	TDS #	CONS TDS #	AMP #	HUD #	DEV EDP #	OPER EDP #	PAGE #
SOUTH BEACH	SOUTH BEACH	SOUTH BEACH	STATEN ISLAND	035	035	NY005010350	NY005114C	315	315	66
SOUTH BRONX AREA (SITE 402)	SOUTH BRONX AREA (SITE 402)	UNION AVENUE CONSOLIDATED	BRONX	305	342	NY005013420	NY005224	550	753	19
SOUTH JAMAICA I	SOUTH JAMAICA I	SOUTH JAMAICA I	QUEENS	008	008	NY005010080	NY005004	206	206	62
SOUTH JAMAICA II	SOUTH JAMAICA II	SOUTH JAMAICA I	QUEENS	066	008	NY005010080	NY005018	220	206	62
STANTON STREET	STANTON STREET	KRAUS MANAGEMENT (PRIVATE - M/B 1)	MANHATTAN	559	359	NY005013590	NY005326	841	840	54
STAPLETON	STAPLETON	STAPLETON	STATEN ISLAND	114	114	NY005021140	NY005383	436	436	66, 82
STEBBINS AVENUE-HEWITT PLACE	STEBBINS AVENUE-HEWITT PLACE	UNION AVENUE CONSOLIDATED	BRONX	353	342	NY005013420	NY005280	770	753	19
STERLING PLACE REHABS (SAINT JOHNS-STERLING)	STERLING PLACE REHABS (SAINT JOHNS- STERLING)	PARK ROCK CONSOLIDATED	BROOKLYN	366	351	NY005013510	NY005250	801	765	36
STERLING PLACE REHABS (STERLING-BUFFALO)	STERLING PLACE REHABS (STERLING- BUFFALO)	PARK ROCK CONSOLIDATED	BROOKLYN	368	351	NY005013510	NY005305	837	765	36
STRAUS	NATHAN STRAUS	STRAUS	MANHATTAN	153	153	NY005011530	NY005063	263	263	54
STUYVESANT GARDENS I	PETER STUYVESANT GARDENS I	STUYVESANT GARDENS I	BROOKLYN	221	221	NY005012210	NY005133	337	337	36
STUYVESANT GARDENS II	PETER STUYVESANT GARDENS II	STUYVESANT GARDENS I	BROOKLYN	333	221	NY005012210	NY005269	755	755	36
SUMNER	SUMNER	SUMNER	BROOKLYN	073	073	NY005010730	NY005220I	538	538	36
SURFSIDE GARDENS	SURFSIDE GARDENS	SURFSIDE GARDENS	BROOKLYN	170	170	NY005011700	NY005087	278	278	37
SUTTER AVENUE-UNION STREET	SUTTER AVENUE-UNION STREET	REID APARTMENTS	BROOKLYN	369	167	NY005011670	NY005311	807	203	37
TAFT	SENATOR ROBERT A. TAFT	TAFT	MANHATTAN	097	097	NY005010970	NY005064	261	261	54
TAPSCOTT STREET REHAB	TAPSCOTT STREET REHAB	REID APARTMENTS	BROOKLYN	354	167	NY005011670	NY005278	775	763	37
TAYLOR STREET-WYTHE AVENUE	TAYLOR STREET-WYTHE AVENUE	TAYLOR STREET- WYTHE AVENUE	BROOKLYN	234	234	NY005012340	NY005141	358	358	37

ALPHABETICAL GUIDE TO DEVELOPMENTS

DEVELOPMENT NAME	FULL DEVELOPMENT NAME	MANAGED BY	BOROUGH	TDS #	CONS TDS #	AMP #	HUD #	DEV EDP #	OPER EDP #	PAGE #
TELLER AVENUE-EAST 166TH STREET	TELLER AVENUE-EAST 166TH STREET	CLAREMONT CONSOLIDATED	BRONX	223	308	NY005013080	NY005163	344	344	19
THOMAS APARTMENTS	SONDRA THOMAS APARTMENTS	DE HOSTOS APARTMENTS	MANHATTAN	268	155	NY005011270	NY005192	387	259	54
THROGGS NECK	THROGGS NECK	THROGGS NECK	BRONX	063	063	NY005010630	NY005015	218	218	20
THROGGS NECK ADDITION	THROGGS NECK ADDITION	THROGGS NECK	BRONX	193	063	NY005010630	NY005098	303	218	20
TILDEN	GOVERNOR SAMUEL J. TILDEN	TILDEN	BROOKLYN	096	096	NY005000720	NY005034	233	233	37
TODT HILL	TODT HILL	TODT HILL	STATEN ISLAND	042	042	NY005000520	NY005268A	583	583	66
TOMPKINS	TOMPKINS	TOMPKINS	BROOKLYN	131	131	NY005011310	NY005046	246	246	38
TWIN PARKS EAST (SITE 9)	TWIN PARKS EAST (SITE 9)	1010 EAST 178TH STREET	BRONX	287	180	NY005012270	NY005227	577	577	20
TWO BRIDGES URA (SITE 7)	TWO BRIDGES U.R.A. (URBAN RENEWAL AREA) SITE 7	LA GUARDIA	MANHATTAN	266	076	NY005010760	NY005194	389	221	55
UNION AVENUE-EAST 163RD STREET	UNION AVENUE-EAST 163RD STREET	UNION AVENUE CONSOLIDATED	BRONX	342	342	NY005013420	NY005214	753	753	20
UNION AVENUE-EAST 166TH STREET	UNION AVENUE-EAST 166TH STREET	UNION AVENUE CONSOLIDATED	BRONX	356	342	NY005013420	NY005291	768	753	20
UNITY PLAZA (SITES 17,24,25A)	UNITY PLAZA (SITES 17,24,25A)	UNITY PLAZA	BROOKLYN	240	261	NY005012610	NY005169	348	375	38
UNITY PLAZA (SITES 4-27)	UNITY PLAZA (SITES 4, 5A, 6, 7, 11, 12, 27)	UNITY PLAZA	BROOKLYN	261	261	NY005012610	NY005117	318	375	38
UNIVERSITY AVENUE REHAB	UNIVERSITY AVENUE REHAB	KRAUS MANAGEMENT (PRIVATE - BX 3)	BRONX	341	341	NY005013410	NY005283	762	762	21
UPACA (SITE 5)	U.P.A.C.A. (UPPER PARK AVENUE COMMUNITY ASSOCIATION) U.R.A. SITE 5	ROBINSON	MANHATTAN	343	241	NY005012410	NY005254	757	760	55
UPACA (SITE 6)	U.P.A.C.A. (UPPER PARK AVENUE COMMUNITY ASSOCIATION) SITE 6	ROBINSON	MANHATTAN	355	241	NY005012410	NY005281	760	760	55
VAN DYKE I	VAN DYKE I	VAN DYKE I	BROOKLYN	061	061	NY005000610	NY005013	216	216	38
VAN DYKE II	VAN DYKE II	WOODSON	BROOKLYN	146	182	NY005011680	NY005055	257	257	38

ALPHABETICAL GUIDE TO DEVELOPMENTS

DEVELOPMENT NAME	FULL DEVELOPMENT NAME	MANAGED BY	BOROUGH	TDS #	CONS TDS #	AMP #	HUD #	DEV EDP #	OPER EDP #	PAGE #
VANDALIA AVENUE	VANDALIA AVENUE	PENNSYLVANIA- WORTMAN	BROOKLYN	315	194	NY005011940	NY005243	273	273	39
VLADECK	BARUCH CHARNEY VLADECK	VLADECK	MANHATTAN	006	006	NY005010060	NY005003	204	204	55
VLADECK II	BARUCH CHARNEY VLADECK II	VLADECK	MANHATTAN	007	006	NY005010060	NY005181B	371	204	55
WAGNER	SENATOR ROBERT F. WAGNER, SR.	WAGNER	MANHATTAN	074	074	NY005010740	NY005024	224	224	56
WALD	LILLIAN WALD	WALD	MANHATTAN	023	023	NY005000230	NY005213C	511	511	56
WASHINGTON	PRESIDENT GEORGE WASHINGTON	WASHINGTON	MANHATTAN	062	062	NY005010620	NY005014	217	217	56
WEBSTER	DANIEL WEBSTER	WEBSTER	BRONX	141	141	NY005011410	NY005028	231	231	21
WEST BRIGHTON I	WEST BRIGHTON I	WEST BRIGHTON I	STATEN ISLAND	116	116	NY005010130	NY005040	242	209	66
WEST BRIGHTON II	WEST BRIGHTON II	WEST BRIGHTON I	STATEN ISLAND	175	116	NY005010130	NY005040	242	209	66
WEST FARMS ROAD REHAB	WEST FARMS ROAD REHAB	BUILDING MANAGEMENT ASSOCIATES (PRIVATE - BX 1)	BRONX	360	530	NY005015300	NY005286	780	780	21
WEST FARMS SQUARE CONVENTIONAL	WEST FARMS SQUARE (CONVENTIONAL BUILDINGS)	BUILDING MANAGEMENT ASSOCIATES (PRIVATE - BX 1)	BRONX	526	530	NY005015310	NY005318	481	482	21
WEST TREMONT AVENUE- SEDGWICK AVENUE AREA	WEST TREMONT AVENUE-SEDGWICK AVENUE AREA	SEDGWICK	BRONX	246	045	NY005010450	NY005180	365	368	21
WHITE	GAYLORD WHITE	WILSON	MANHATTAN	124	112	NY005010090	NY005244E	572	539	56
WHITMAN	WALT WHITMAN	WHITMAN	BROOKLYN	514	514	NY005005140	NY005213A	509	509	39
WILLIAMSBURG	WILLIAMSBURG	WILLIAMSBURG	BROOKLYN	002	002	NY005000020	NY005041	200	200	39
WILSON	PRESIDENT WOODROW WILSON	WILSON	MANHATTAN	112	112	NY005010090	NY005220J	539	539	56
WOODSIDE	WOODSIDE	WOODSIDE	QUEENS	033	033	NY005000330	NY005114D	316	316	63
WOODSON	CARTER G. WOODSON	WOODSON	BROOKLYN	182	182	NY005011680	NY005084	285	257	39

ALPHABETICAL GUIDE TO DEVELOPMENTS

DEVELOPMENT NAME	FULL DEVELOPMENT NAME	MANAGED BY	BOROUGH	TDS #	CONS TDS #	AMP #	HUD #	DEV EDP #	OPER EDP #	PAGE #
WSUR (BROWNSTONES)	W.S.U.R.A. (WEST SIDE URBAN RENEWAL AREA) BROWNSTONES	DE HOSTOS APARTMENTS	MANHATTAN	178	155	NY005011270	NY005052K	279	259	57
WSUR (SITE A) 120 WEST 94TH STREET	W.S.U.R.A. (WEST SIDE URBAN RENEWAL AREA) SITE A, 120 WEST 94TH STREET	DE HOSTOS APARTMENTS	MANHATTAN	151	155	NY005011270	NY005056	259	259	57
WSUR (SITE B) 74 WEST 92ND STREET	W.S.U.R.A. (WEST SIDE URBAN RENEWAL AREA) SITE B, 74 WEST 92ND STREET	DE HOSTOS APARTMENTS	MANHATTAN	173	155	NY005011270	NY005056	259	259	57
WSUR (SITE C) 589 AMSTERDAM AVENUE	W.S.U.R.A. (WEST SIDE URBAN RENEWAL AREA) SITE C, 589 AMSTERDAM AVENUE	DE HOSTOS APARTMENTS	MANHATTAN	174	155	NY005011270	NY005056	259	259	57
WYCKOFF GARDENS	WYCKOFF GARDENS	WYCKOFF GARDENS	BROOKLYN	163	163	NY005011630	NY005074	272	272	39

GUIDE TO DEVELOPMENTS BY AMP NUMBER

AMP #	DEVELOPMENT NAME	HUD #	DEV EDP #	OPER EDP #	TDS #	PAGE #
	DOUGLASS	NY005244B	569	569	082, 582	75
***	RED HOOK I	NY005001	202	202, 230	004, 079	75, 76
NY005000020	WILLIAMSBURG	NY005041	200	200	002	39
NY005000040	RED HOOK EAST	NY005001	202	202	004	34, 76
NY005000050	QUEENSBRIDGE SOUTH	NY005002	843	843	005	61
NY005000140	INGERSOLL	NY005213B	510	510	014	30
NY005000160	BROWNSVILLE	NY005213D	512	512	016	25
NY005000170	JOHNSON	NY005213H	516	516	017	48
NY005000200	LINCOLN	NY005213E	513	513	020	49
NY005000210	MARCY	NY005213F	514	514	021	32
NY005000230	WALD	NY005213C	511	511	023	56
NY005000240	PATTERSON	NY005216A	522	522	024	17
NY005000250	GOWANUS	NY005213G	515	515	025	29
NY005000260	ASTORIA	NY005213I	517	517	026	59
NY005000270	SMITH	NY005220B	531	531	027	54
NY005000290	FARRAGUT	NY005220C	532	532	029	28
NY005000330	WOODSIDE	NY005114D	316	316	033	63
NY005000370	RANGEL	NY005114E	317	317	037	51
NY005000380	SAINT NICHOLAS	NY005010	211	211	038	53
NY005000410	DYCKMAN	NY005183A	373	373	041	45

GUIDE TO DEVELOPMENTS BY AMP NUMBER

AMP #	DEVELOPMENT NAME	HUD #	DEV EDP #	OPER EDP #	TDS #	PAGE #
NY005000440	GLENWOOD	NY005268B	584	584	044	29
NY005000480	RAVENSWOOD	NY005184	369	369	048	61
NY005000520	BERRY	NY005271B	587	587	052	65
NY005000520	TODT HILL	NY005268A	583	583	042	66
NY005000530	POMONOK	NY005271C	588	588	053	61
NY005000550	REDFERN	NY005216D	525	525	055	62
NY005000560	BREUKELLEN	NY005011	212	212	056	25
NY005000570	EDENWALD	NY005019	214	214	057	12
NY005000580	CARVER	NY005220E	534	534	058	43
NY005000590	EAGLE AVENUE-EAST 163RD STREET	NY005165	343	236	224	11
NY005000590	FOREST	NY005220F	535	535	059	12
NY005000590	MCKINLEY	NY005031	236	236	103	15
NY005000610	VAN DYKE I	NY005013	216	216	061	38
NY005000650	BREVOORT	NY005017	213	213	065	25
NY005000690	COOPER PARK	NY005023	223	223	069	27
NY005000710	SOUNDVIEW	NY005220H	537	537	071	19
NY005000720	HOWARD	NY005244A	568	568	072	29
NY005000720	TILDEN	NY005034	233	233	096	37
NY005000770	MARINER'S HARBOR	NY005020	228	228	077	65
NY005000780	HIGHBRIDGE GARDENS	NY005026	229	229	078	13

GUIDE TO DEVELOPMENTS BY AMP NUMBER

AMP #	DEVELOPMENT NAME	HUD #	DEV EDP #	OPER EDP #	TDS #	PAGE #
NY005000790	RED HOOK II	NY005029	230	230	079*	75, 76
NY005000790	RED HOOK WEST	NY005001 - BLDGS 15-25, NY005029 - BLDGS 1-4	202 - BLDGS 15-25, 230 - BLDGS 1-4	230	079	34, 76
NY005000870	GRANT	NY005030	232	232	087	46
NY005000880	MONROE	NY005036	234	234	088	16
NY005000890	PINK	NY005035	235	235	089	34
NY005001010	LEHMAN VILLAGE	NY005033	238	238	101	49
NY005001130	BUTLER	NY005362	435	435	113	9
NY005001180	ADAMS	NY005049	248	248	118	7
NY005001210	MOTT HAVEN	NY005044	244	244	121	17
NY005001220	LAFAYETTE	NY005047	247	247	122	31
NY005001230	CLINTON	NY005045	245	245	123	44
NY005001360	FULTON	NY005053	252	252	136	46
NY005001490	POLO GROUNDS TOWERS	NY005062	260	260	149	51
NY005001650	BEACH 41ST STREET-BEACH CHANNEL DRIVE	NY005086	282	282	165	59
NY005003100	LAVANBURG HOMES	NY005248	578	578	310	71
NY005005050	QUEENSBRIDGE NORTH	NY005002	398	398	505	61
NY005005140	WHITMAN	NY005213A	509	509	514	39
NY005005600	PSS GRANDPARENT FAMILY APARTMENTS	NY005387			560	72
NY005010030	AUDUBON	NY005365	444	444	125	42
NY005010030	BETHUNE GARDENS	NY005070	271	271	160	42

GUIDE TO DEVELOPMENTS BY AMP NUMBER

AMP #	DEVELOPMENT NAME	HUD #	DEV EDP #	OPER EDP #	TDS #	PAGE #
NY005010030	HARLEM RIVER	NY005042	201	201	003	47
NY005010030	HARLEM RIVER II	NY005051	256	201	147	47
NY005010030	MARSHALL PLAZA	NY005265	754	754	344	50
NY005010060	VLADECK	NY005003	204	204	006	55
NY005010060	VLADECK II	NY005181B	371	204	007	55
NY005010080	SOUTH JAMAICA I	NY005004	206	206	008	62
NY005010080	SOUTH JAMAICA II	NY005018	220	206	066	62
NY005010090	EAST RIVER	NY005005	207	207	009	45
NY005010090	METRO NORTH PLAZA	NY005092	284	284	181	51
NY005010090	WHITE	NY005244E	572	539	124	56
NY005010090	WILSON	NY005220J	539	539	112	56
NY005010100	KINGSBOROUGH	NY005006	205	205	010	31
NY005010100	KINGSBOROUGH EXTENSION	NY005071	268	205	161	31
NY005010130	WEST BRIGHTON I	NY005040	242	209	116	66
NY005010130	WEST BRIGHTON II	NY005040	242	209	175	66
NY005010180	RIIS	NY005008	210	210	018	52
NY005010180	RIIS II	NY005181D	372	210	019	52
NY005010220	AMSTERDAM	NY005220A	530	530	022	41
NY005010220	HARBORVIEW TERRACE	NY005168	377	377	262	46
NY005010280	EAST 152ND STREET-COURTLANDT AVENUE	NY005154	360	360	237	11

GUIDE TO DEVELOPMENTS BY AMP NUMBER

AMP #	DEVELOPMENT NAME	HUD #	DEV EDP #	OPER EDP #	TDS #	PAGE #
NY005010280	MELROSE	NY005216B	523	523	028	15
NY005010300	KING TOWERS	NY005213J	518	518	030	48
NY005010310	ALBANY	NY005216C	524	524	031	23
NY005010310	ALBANY II	NY005216C	524	524	085	23
NY005010320	BOYNTON AVENUE REHAB	NY005249	767	533	346	8
NY005010320	BRONX RIVER	NY005220D	533	533	032	8
NY005010320	BRONX RIVER ADDITION	NY005220D	533	533	157	8
NY005010340	EASTCHESTER GARDENS	NY005114A	313	313	034	12
NY005010340	MIDDLETOWN PLAZA	NY005096B	302	313	191	15
NY005010350	NEW LANE AREA	NY005242	306	306	314	65
NY005010350	SOUTH BEACH	NY005114C	315	315	035	66
NY005010360	NOSTRAND	NY005268C	585	585	043	32
NY005010360	SHEEPSHEAD BAY	NY005114B	314	314	036	35
NY005010390	BOSTON ROAD PLAZA	NY005095	304	304	189	8
NY005010390	PELHAM PARKWAY	NY005271A	586	586	039	18
NY005010450	SEDGWICK	NY005183B	368	368	045	18
NY005010450	WEST TREMONT AVENUE-SEDGWICK AVENUE AREA	NY005180	365	368	246	21
NY005010460	BELMONT-SUTTER AREA	NY005282	761	761	345	24
NY005010470	GUN HILL	NY005267A	579	579	040	13
NY005010470	PARKSIDE	NY005267B	580	580	047	17

GUIDE TO DEVELOPMENTS BY AMP NUMBER

AMP #	DEVELOPMENT NAME	HUD #	DEV EDP #	OPER EDP #	TDS #	PAGE #
NY005010600	BARUCH	NY005012	215	215	060	42
NY005010600	BARUCH HOUSES ADDITION	NY005111	383	215	198	42
NY005010620	LEXINGTON	NY005183C	374	217	050	49
NY005010620	WASHINGTON	NY005014	217	217	062	56
NY005010630	RANDALL AVENUE-BALCOM AVENUE	NY005179	364	218	245	18
NY005010630	THROGGS NECK	NY005015	218	218	063	20
NY005010630	THROGGS NECK ADDITION	NY005098	303	218	193	20
NY005010640	CORSI HOUSES	NY005149	359	219	199	44
NY005010640	JEFFERSON	NY005016	219	219	064	48
NY005010670	1471 WATSON AVENUE	NY005162	332	222	214	7
NY005010670	GLEBE AVENUE-WESTCHESTER AVENUE	NY005147	342	222	225	13
NY005010670	SOTOMAYOR HOUSES	NY005022	222	222	067	19
NY005010700	CYPRESS HILLS	NY005220G	536	536	070	27
NY005010700	EAST NEW YORK CITY LINE	NY005171	378	378	263	27
NY005010730	303 VERNON AVENUE	NY005068	267	267	156	23
NY005010730	BEDFORD-STUYVESANT REHAB	NY005255	266	538	311	24
NY005010730	SUMNER	NY005220I	538	538	073	36
NY005010740	WAGNER	NY005024	224	224	074	56
NY005010750	CARLETON MANOR	NY005073	270	226	164	59
NY005010750	HAMMEL	NY005027	226	226	075	60

GUIDE TO DEVELOPMENTS BY AMP NUMBER

AMP #	DEVELOPMENT NAME	HUD #	DEV EDP #	OPER EDP #	TDS #	PAGE #
NY005010760	LA GUARDIA	NY005021	221	221	076	48
NY005010760	LA GUARDIA ADDITION	NY005061	262	221	152	48
NY005010760	TWO BRIDGES URA (SITE 7)	NY005194	389	221	266	55
NY005010820	830 AMSTERDAM AVENUE	NY005059	258	258	150	41
NY005010820	DOUGLASS ADDITION	NY005244B	569	569	148	44
NY005010820	DOUGLASS I	NY005244B	569	569	082	44
NY005010820	DOUGLASS II	NY005244B	569	569	582	45
NY005010840	MILL BROOK	NY005244C	570	570	084	15
NY005010840	MILL BROOK EXTENSION	NY005244C	570	570	132	15
NY005010860	HYLAN	NY005364	680	680	109	30
NY005010910	BAISLEY PARK	NY005038	240	240	091	59
NY005010910	CONLON LIHFE TOWER	NY005137	347	240	232	60
NY005010910	INTERNATIONAL TOWER	NY005241	296	296	316	60
NY005010910	SHELTON HOUSE	NY005203	505	240	279	62
NY005010930	MOORE	NY005080	251	251	129	16
NY005010970	131 SAINT NICHOLAS AVENUE	NY005065	264	261	154	41
NY005010970	TAFT	NY005064	261	261	097	54
NY005010980	OCEAN BAY APARTMENTS (OCEANSIDE)	NY005244F	573	571	051	61
NY005011000	45 ALLEN STREET	NY005186	380	312	265	41
NY005011000	GOMPERS	NY005032	237	237	100	46

GUIDE TO DEVELOPMENTS BY AMP NUMBER

AMP #	DEVELOPMENT NAME	HUD #	DEV EDP #	OPER EDP #	TDS #	PAGE #
NY005011000	HERNANDEZ	NY005085	286	237	184	47
NY005011000	LOWER EAST SIDE I INFILL	NY005259	784	784	326	49
NY005011000	MELTZER TOWER	NY005085	286	237	183	50
NY005011000	SEWARD PARK EXTENSION	NY005100	312	312	192	53
NY005011020	MORRIS I	NY005037	239	239	102	16
NY005011020	MORRIS II	NY005079	280	239	502	16
NY005011170	CASSIDY-LAFAYETTE	NY005122	319	241	206	65
NY005011170	RICHMOND TERRACE	NY005039	241	241	117	65
NY005011270	DE HOSTOS APARTMENTS	NY005066	265	259	155	44
NY005011270	REHAB PROGRAM (WISE REHAB)	NY005076D	298	259	517	52
NY005011270	THOMAS APARTMENTS	NY005192	387	259	268	54
NY005011270	WSUR (BROWNSTONES)	NY005052K	279	259	178	57
NY005011270	WSUR (SITE A) 120 WEST 94TH STREET	NY005056	259	259	151	57
NY005011270	WSUR (SITE B) 74 WEST 92ND STREET	NY005056	259	259	173	57
NY005011270	WSUR (SITE C) 589 AMSTERDAM AVENUE	NY005056	259	259	174	57
NY005011310	TOMPKINS	NY005046	246	246	131	38
NY005011330	1010 EAST 178TH STREET	NY005090	289	289	180	7
NY005011340	CHELSEA ADDITION	NY005361	451	451	176	43
NY005011340	ELLIOTT	NY005181C	367	367	015	45
NY005011350	ROOSEVELT I	NY005054	227	227	135	35

GUIDE TO DEVELOPMENTS BY AMP NUMBER

AMP #	DEVELOPMENT NAME	HUD #	DEV EDP #	OPER EDP #	TDS #	PAGE #
NY005011350	ROOSEVELT II	NY005083	281	227	177	35
NY005011380	BOSTON SECOR	NY005060	254	254	138	8
NY005011390	HOLMES TOWERS	NY005069	277	253	159	47
NY005011390	ISAACS	NY005057	253	253	139	47
NY005011390	ROBBINS PLAZA	NY005151	329	253	218	52
NY005011410	MORRISANIA	NY005048	250	231	130	17
NY005011410	WEBSTER	NY005028	231	231	141	21
NY005011450	MITCHEL	NY005050	249	249	145	16
NY005011530	STRAUS	NY005063	263	263	153	54
NY005011620	OCEAN HILL APARTMENTS	NY005072	269	269	162	33
NY005011620	SARATOGA VILLAGE	NY005067	274	269	158	35
NY005011630	ATLANTIC TERMINAL SITE 4B	NY005189	384	272	256	23
NY005011630	WYCKOFF GARDENS	NY005074	272	272	163	39
NY005011660	CAREY GARDENS	NY005088	288	288	166	26
NY005011660	CONEY ISLAND I (SITE 1B)	NY005161	335	288	239	26
NY005011660	HABER	NY005271D	589	589	142	29
NY005011670	104-14 TAPSCOTT STREET	NY005174	361	283	242	23
NY005011670	FENIMORE-LEFFERTS	NY005129	322	283	205	28
NY005011670	LENOX ROAD-ROCKAWAY PARKWAY	NY005292	763	763	348	31
NY005011670	RALPH AVENUE REHAB	NY005290	771	763	352	34

GUIDE TO DEVELOPMENTS BY AMP NUMBER

AMP #	DEVELOPMENT NAME	HUD #	DEV EDP #	OPER EDP #	TDS #	PAGE #
NY005011670	REID APARTMENTS	NY005089	283	283	167	34
NY005011670	RUTLAND TOWERS	NY005211	508	283	282	35
NY005011670	SUTTER AVENUE-UNION STREET	NY005311	807	203	369	37
NY005011670	TAPSCOTT STREET REHAB	NY005278	775	763	354	37
NY005011680	HUGHES APARTMENTS	NY005081	275	275	168	30
NY005011680	VAN DYKE II	NY005055	257	257	146	38
NY005011680	WOODSON	NY005084	285	257	182	39
NY005011690	GLENMORE PLAZA	NY005267C	581	581	171	28
NY005011690	LOW HOUSES	NY005082	276	276	169	32
NY005011700	CONEY ISLAND	NY005363	671	671	094	26
NY005011700	CONEY ISLAND I (SITES 4 & 5)	NY005123	328	278	216	27
NY005011700	SURFSIDE GARDENS	NY005087	278	278	170	37
NY005011720	CONEY ISLAND I (SITE 8)	NY005157	334	334	238	26
NY005011720	GRAVESEND	NY005025	225	225	068	29
NY005011720	O'DWYER GARDENS	NY005267D	582	582	172	33
NY005011860	BLAND	NY005213K	519	519	054	59
NY005011860	LATIMER GARDENS	NY005093	290	290	186	60
NY005011860	LEAVITT STREET-34TH AVENUE	NY005191	386	290	201	60
NY005011860	REHAB PROGRAM (COLLEGE POINT)	NY005076E	297	290	143	62
NY005011940	PENNSYLVANIA AVENUE-WORTMAN AVENUE	NY005091	305	305	194	33

GUIDE TO DEVELOPMENTS BY AMP NUMBER

AMP #	DEVELOPMENT NAME	HUD #	DEV EDP #	OPER EDP #	TDS #	PAGE #
NY005011940	VANDALIA AVENUE	NY005243	273	273	315	39
NY005012020	BAILEY AVENUE-WEST 193RD STREET	NY005106	311	311	202	7
NY005012020	FORT INDEPENDENCE STREET-HEATH AVENUE	NY005110	308	311	197	12
NY005012090	FHA REPOSSESSED HOUSES (GROUP I)	NY005140	324	324	209	68, 91
NY005012090	FHA REPOSSESSED HOUSES (GROUP II)	NY005155	327	324	212	68, 91
NY005012090	FHA REPOSSESSED HOUSES (GROUP III)	NY005158	340	324	213	68, 91
NY005012090	FHA REPOSSESSED HOUSES (GROUP IV)	NY005159	345	324	226	68, 91
NY005012090	FHA REPOSSESSED HOUSES (GROUP IX)	NY005206	376	324	283	70, 92
NY005012090	FHA REPOSSESSED HOUSES (GROUP V)	NY005182	397	324	260	69, 91
NY005012090	FHA REPOSSESSED HOUSES (GROUP VI)	NY005199	395	324	273	69, 92
NY005012090	FHA REPOSSESSED HOUSES (GROUP VII)	NY005197	396	324	274	69, 92
NY005012090	FHA REPOSSESSED HOUSES (GROUP VIII)	NY005198	520	324	275	69, 92
NY005012090	FHA REPOSSESSED HOUSES (GROUP X)	NY005212	521	324	284	70, 92
NY005012210	STUYVESANT GARDENS I	NY005133	337	337	221	36
NY005012210	STUYVESANT GARDENS II	NY005269	755	755	333	36
NY005012270	EAST 180TH STREET-MONTEREY AVENUE	NY005124	323	363	208	12
NY005012270	TWIN PARKS EAST (SITE 9)	NY005227	577	577	287	20
NY005012340	TAYLOR STREET-WYTHE AVENUE	NY005141	358	358	234	37
NY005012410	MORRIS PARK SENIOR CITIZENS HOME	NY005200	504	346	277	51
NY005012410	ROBINSON	NY005173	346	346	241	53

GUIDE TO DEVELOPMENTS BY AMP NUMBER

AMP #	DEVELOPMENT NAME	HUD #	DEV EDP #	OPER EDP #	TDS #	PAGE #
NY005012410	UPACA (SITE 5)	NY005254	757	760	343	55
NY005012410	UPACA (SITE 6)	NY005281	760	760	355	55
NY005012430	BORINQUEN PLAZA I	NY005175	353	353	243	24
NY005012430	BORINQUEN PLAZA II	NY005195	390	353	271	24
NY005012520	BROWN	NY005277	336	336	325	25
NY005012520	GARVEY (GROUP A)	NY005166	381	381	252	28
NY005012570	CAMPOS PLAZA II	NY005264	593	593	286	43
NY005012610	FIorentino PLAZA	NY005188	375	375	207	28
NY005012610	LONG ISLAND BAPTIST HOUSES	NY005201	502	375	276	32
NY005012610	UNITY PLAZA (SITES 17,24,25A)	NY005169	348	375	240	38
NY005012610	UNITY PLAZA (SITES 4-27)	NY005117	318	375	261	38
NY005012670	JACKSON	NY005043	243	243	120	14
NY005012670	MORRISANIA AIR RIGHTS	NY005190	385	385	267	17
NY005012800	CLASON POINT GARDENS	NY005007	208	506	011	10
NY005012800	SACK WERN	NY005205	506	506	280	18
NY005012920	BRACETTI PLAZA	NY005185	379	370	264	43
NY005012920	FIRST HOUSES	NY005181A	370	370	001	46
NY005012920	LOWER EAST SIDE II	NY005262	783	555	337	49
NY005012920	LOWER EAST SIDE REHAB (GROUP 5)	NY005233	555	555	292	50
NY005013080	1162-1176 WASHINGTON AVENUE	NY005138	354	344	233	7

GUIDE TO DEVELOPMENTS BY AMP NUMBER

AMP #	DEVELOPMENT NAME	HUD #	DEV EDP #	OPER EDP #	TDS #	PAGE #
NY005013080	CLAREMONT REHAB (GROUP 2)	NY005246	330	750	307	9
NY005013080	CLAREMONT REHAB (GROUP 3)	NY005223	750	750	308	10
NY005013080	CLAREMONT REHAB (GROUP 4)	NY005273	751	750	335	10
NY005013080	CLAREMONT REHAB (GROUP 5)	NY005274	752	750	336	10
NY005013080	COLLEGE AVENUE-EAST 165TH STREET	NY005148	351	344	236	10
NY005013080	TELLER AVENUE-EAST 166TH STREET	NY005163	344	344	223	19
NY005013170	REHAB PROGRAM (DOUGLASS REHABS)	NY005076A - BLDG 3-4, NY005076B - BLDGS 2, NY005076C - BLDG 1	255 - BLDGS 2-4, 299 - BLDG 1	255	515	51
NY005013170	REHAB PROGRAM (TAFT REHABS)	NY005076G - BLDG 1, NY005076I - BLDGS 2,3, NY005076J - BLDG 3	295 - BLDG 1, 293 - BLDGS 2,3 292 - BLDG 4	295	516	52
NY005013410	HARRISON AVENUE REHAB (GROUP A)	NY005231	772	762	347	13
NY005013410	HARRISON AVENUE REHAB (GROUP B)	NY005287	773	762	547	13
NY005013410	UNIVERSITY AVENUE REHAB	NY005283	762	762	341	21
NY005013420	CLAREMONT PARKWAY-FRANKLIN AVENUE	NY005253	779	753	334	9
NY005013420	DAVIDSON	NY005096A	301	301	190	11
NY005013420	SOUTH BRONX AREA (SITE 402)	NY005224	550	753	305	19
NY005013420	STEBBINS AVENUE-HEWITT PLACE	NY005280	770	753	353	19
NY005013420	UNION AVENUE-EAST 163RD STREET	NY005214	753	753	342	20
NY005013420	UNION AVENUE-EAST 166TH STREET	NY005291	768	753	356	20
NY005013510	CROWN HEIGHTS	NY005258	331	765	312	27
NY005013510	HOWARD AVENUE	NY005261	782	765	339	30
NY005013510	HOWARD AVENUE-PARK PLACE	NY005225	551	551	365	30

GUIDE TO DEVELOPMENTS BY AMP NUMBER

AMP #	DEVELOPMENT NAME	HUD #	DEV EDP #	OPER EDP #	TDS #	PAGE #
NY005013510	OCEAN HILL-BROWNSVILLE	NY005257	287	765	313	33
NY005013510	PARK ROCK REHAB	NY005285	765	765	351	33
NY005013510	STERLING PLACE REHABS (SAINT JOHNS-STERLING)	NY005250	801	765	366	36
NY005013510	STERLING PLACE REHABS (STERLING-BUFFALO)	NY005305	837	765	368	36
NY005013590	154 WEST 84TH STREET	NY005270	840	840	359	41
NY005013590	LOWER EAST SIDE III	NY005215	548	840	364	50
NY005013590	STANTON STREET	NY005326	841	840	559	54
NY005015300	BRYANT AVENUE-EAST 174TH STREET	NY005145	352	748	235	9
NY005015300	EAST 165TH STREET-BRYANT AVENUE	NY005226	552	748	304	11
NY005015300	EAST 173RD STREET-VYSE AVENUE	NY005252	778	748	338	11
NY005015300	HOE AVENUE-EAST 173RD STREET	NY005164	333	748	215	14
NY005015300	HUNTS POINT AVENUE REHAB	NY005299	806	748	367	14
NY005015300	LONGFELLOW AVENUE REHAB	NY005295	794	748	362	14
NY005015300	WEST FARMS ROAD REHAB	NY005286	780	780	360	21
NY005015310	WEST FARMS SQUARE CONVENTIONAL	NY005318	481	482	526	21
NY005020460	BOULEVARD	NY005369	637	637	046	25, 83
NY005020490	MARBLE HILL	NY005379	638	638	049	14, 81
NY005020800	CASTLE HILL	NY005371	431	431	080	9, 80
NY005020810	MANHATTANVILLE	NY005378	429	429	081	50
NY005020830	MARLBORO	NY005380	426	426	083	32, 81

GUIDE TO DEVELOPMENTS BY AMP NUMBER

AMP #	DEVELOPMENT NAME	HUD #	DEV EDP #	OPER EDP #	TDS #	PAGE #
NY005020860	BUSHWICK	NY005370	430	430	086	26, 80
NY005020920	BAY VIEW	NY005368	670	670	092	24, 80
NY005020930	SAINT MARY'S PARK	NY005384	673	673	093	18, 82
NY005020950	LINDEN	NY005377	672	672	095	31, 83
NY005020990	RUTGERS	NY005382	439	439	099	53, 81
NY005021110	DREW-HAMILTON	NY005373	434	434	111	45, 81
NY005021140	STAPLETON	NY005383	436	436	114	66, 82
NY005021340	CHELSEA	NY005372	446	446	134	43, 80
NY005021870	AMSTERDAM ADDITION	NY005366	453	453	187	42, 80
NY005023770	SAMUEL (CITY)	NY005375	650	650	377	53, 82
NY005024000	LA PRECIOSA				590	73, 74
NY005025000	PROSPECT PLAZA I				591	74
NY005025001	PROSPECT PLAZA II				592	74

DEVELOPMENTS BY CONSOLIDATION

MANAGED BY	DEVELOPMENT
1010 EAST 178TH STREET	1010 EAST 178TH STREET
1010 EAST 178TH STREET	EAST 180TH STREET-MONTEREY AVENUE
1010 EAST 178TH STREET	TWIN PARKS EAST (SITE 9)
ADAMS	ADAMS
ALBANY	ALBANY
ALBANY	ALBANY II
AMSTERDAM	AMSTERDAM
AMSTERDAM	AMSTERDAM ADDITION
AMSTERDAM	HARBORVIEW TERRACE
ASTORIA	ASTORIA
BAISLEY PARK	BAISLEY PARK
BAISLEY PARK	CONLON LIHFE TOWER
BAISLEY PARK	FHA REPOSSESSED HOUSES (GROUP I)
BAISLEY PARK	FHA REPOSSESSED HOUSES (GROUP II)
BAISLEY PARK	FHA REPOSSESSED HOUSES (GROUP III)
BAISLEY PARK	FHA REPOSSESSED HOUSES (GROUP IV)
BAISLEY PARK	FHA REPOSSESSED HOUSES (GROUP IX)
BAISLEY PARK	FHA REPOSSESSED HOUSES (GROUP V)
BAISLEY PARK	FHA REPOSSESSED HOUSES (GROUP VI)

MANAGED BY	DEVELOPMENT
BAISLEY PARK	FHA REPOSSESSED HOUSES (GROUP VII)
BAISLEY PARK	FHA REPOSSESSED HOUSES (GROUP VIII)
BAISLEY PARK	FHA REPOSSESSED HOUSES (GROUP X)
BAISLEY PARK	INTERNATIONAL TOWER
BAISLEY PARK	SHELTON HOUSE
BARUCH	BARUCH
BARUCH	BARUCH HOUSES ADDITION
BAY VIEW	BAY VIEW
BEACH 41ST STREET-BEACH CHANNEL DRIVE	BEACH 41ST STREET-BEACH CHANNEL DRIVE
BEACH 41ST STREET-BEACH CHANNEL DRIVE	OCEAN BAY APARTMENTS (OCEANSIDE)
BERRY	BERRY
BORINQUEN PLAZA I	BORINQUEN PLAZA I
BORINQUEN PLAZA I	BORINQUEN PLAZA II
BOSTON SECOR	BOSTON SECOR
BOULEVARD	BELMONT-SUTTER AREA
BOULEVARD	BOULEVARD
BREUKELLEN	BREUKELLEN
BREVOORT	BREVOORT
BRONX PRO REAL ESTATE MNGT	LA PRECIOSA

DEVELOPMENTS BY CONSOLIDATION

MANAGED BY	DEVELOPMENT
BRONX RIVER	BOYNTON AVENUE REHAB
BRONX RIVER	BRONX RIVER
BRONX RIVER	BRONX RIVER ADDITION
BROWNSVILLE	BROWNSVILLE
BUILDING MANAGEMENT ASSOCIATES (PRIVATE - BX 1)	BRYANT AVENUE-EAST 174TH STREET
BUILDING MANAGEMENT ASSOCIATES (PRIVATE - BX 1)	EAST 165TH STREET-BRYANT AVENUE
BUILDING MANAGEMENT ASSOCIATES (PRIVATE - BX 1)	EAST 173RD STREET-VYSE AVENUE
BUILDING MANAGEMENT ASSOCIATES (PRIVATE - BX 1)	HOE AVENUE-EAST 173RD STREET
BUILDING MANAGEMENT ASSOCIATES (PRIVATE - BX 1)	HUNTS POINT AVENUE REHAB
BUILDING MANAGEMENT ASSOCIATES (PRIVATE - BX 1)	LONGFELLOW AVENUE REHAB
BUILDING MANAGEMENT ASSOCIATES (PRIVATE - BX 1)	WEST FARMS ROAD REHAB
BUILDING MANAGEMENT ASSOCIATES (PRIVATE - BX 1)	WEST FARMS SQUARE CONVENTIONAL
BUSHWICK	BUSHWICK
BUSHWICK	HYLAN
BUTLER	BUTLER
CAREY GARDENS	CAREY GARDENS
CAREY GARDENS	CONEY ISLAND I (SITE 1B)
CAREY GARDENS	HABER
CARVER	CARVER

MANAGED BY	DEVELOPMENT
CASTLE HILL	CASTLE HILL
CHELSEA	CHELSEA
CHELSEA	CHELSEA ADDITION
CHELSEA	ELLIOTT
CLAREMONT CONSOLIDATED	1162-1176 WASHINGTON AVENUE
CLAREMONT CONSOLIDATED	CLAREMONT REHAB (GROUP 2)
CLAREMONT CONSOLIDATED	CLAREMONT REHAB (GROUP 3)
CLAREMONT CONSOLIDATED	CLAREMONT REHAB (GROUP 4)
CLAREMONT CONSOLIDATED	CLAREMONT REHAB (GROUP 5)
CLAREMONT CONSOLIDATED	COLLEGE AVENUE-EAST 165TH STREET
CLAREMONT CONSOLIDATED	TELLER AVENUE-EAST 166TH STREET
CLINTON	CLINTON
COOPER PARK	COOPER PARK
CYPRESS HILLS	CYPRESS HILLS
CYPRESS HILLS	EAST NEW YORK CITY LINE
DE HOSTOS APARTMENTS	DE HOSTOS APARTMENTS
DE HOSTOS APARTMENTS	REHAB PROGRAM (WISE REHAB)
DE HOSTOS APARTMENTS	THOMAS APARTMENTS
DE HOSTOS APARTMENTS	WSUR (BROWNSTONES)

DEVELOPMENTS BY CONSOLIDATION

MANAGED BY	DEVELOPMENT
DE HOSTOS APARTMENTS	WSUR (SITE A) 120 WEST 94TH STREET
DE HOSTOS APARTMENTS	WSUR (SITE B) 74 WEST 92ND STREET
DE HOSTOS APARTMENTS	WSUR (SITE C) 589 AMSTERDAM AVENUE
DOUGLASS	830 AMSTERDAM AVENUE
DOUGLASS	DOUGLASS ADDITION
DOUGLASS	DOUGLASS I
DOUGLASS	DOUGLASS II
DREW-HAMILTON	DREW-HAMILTON
DYCKMAN	DYCKMAN
EAST RIVER	EAST RIVER
EASTCHESTER GARDENS	EASTCHESTER GARDENS
EASTCHESTER GARDENS	MIDDLETOWN PLAZA
EDENWALD	EDENWALD
FARRAGUT	FARRAGUT
FOREST	EAGLE AVENUE-EAST 163RD STREET
FOREST	FOREST
FOREST	MCKINLEY
FORT INDEPENDENCE	BAILEY AVENUE-WEST 193RD STREET
FORT INDEPENDENCE	FORT INDEPENDENCE STREET-HEATH AVENUE

MANAGED BY	DEVELOPMENT
FULTON	FULTON
GARVEY	BROWN
GARVEY	GARVEY (GROUP A)
GLENWOOD	GLENWOOD
GOMPERS	45 ALLEN STREET
GOMPERS	GOMPERS
GOMPERS	HERNANDEZ
GOMPERS	LOWER EAST SIDE I INFILL
GOMPERS	MELTZER TOWER
GOMPERS	SEWARD PARK EXTENSION
GOWANUS	GOWANUS
GRANT	GRANT
GUN HILL	GUN HILL
HAMMEL	CARLETON MANOR
HAMMEL	HAMMEL
HARLEM RIVER	AUDUBON
HARLEM RIVER	BETHUNE GARDENS
HARLEM RIVER	HARLEM RIVER
HARLEM RIVER	HARLEM RIVER II

DEVELOPMENTS BY CONSOLIDATION

MANAGED BY	DEVELOPMENT
HARLEM RIVER	MARSHALL PLAZA
HENRY STREET SETTLEMENT (NON NYCHA)	LAVANBURG HOMES
HIGHBRIDGE GARDENS	HIGHBRIDGE GARDENS
HOWARD	HOWARD
HUGHES APARTMENTS	HUGHES APARTMENTS
INGERSOLL	INGERSOLL
ISAACS	HOLMES TOWERS
ISAACS	ISAACS
ISAACS	ROBBINS PLAZA
JEFFERSON	CORSI HOUSES
JEFFERSON	JEFFERSON
JOHNSON	JOHNSON
KING TOWERS	KING TOWERS
KINGSBOROUGH	KINGSBOROUGH
KINGSBOROUGH	KINGSBOROUGH EXTENSION
KRAUS MANAGEMENT (PRIVATE - BX 3)	HARRISON AVENUE REHAB (GROUP A)
KRAUS MANAGEMENT (PRIVATE - BX 3)	HARRISON AVENUE REHAB (GROUP B)
KRAUS MANAGEMENT (PRIVATE - BX 3)	UNIVERSITY AVENUE REHAB
KRAUS MANAGEMENT (PRIVATE - M/B 1)	154 WEST 84TH STREET

MANAGED BY	DEVELOPMENT
KRAUS MANAGEMENT (PRIVATE - M/B 1)	LOWER EAST SIDE III
KRAUS MANAGEMENT (PRIVATE - M/B 1)	REHAB PROGRAM (DOUGLASS REHABS)
KRAUS MANAGEMENT (PRIVATE - M/B 1)	REHAB PROGRAM (TAFT REHABS)
KRAUS MANAGEMENT (PRIVATE - M/B 1)	STANTON STREET
LA GUARDIA	LA GUARDIA
LA GUARDIA	LA GUARDIA ADDITION
LA GUARDIA	TWO BRIDGES URA (SITE 7)
LAFAYETTE	LAFAYETTE
LATIMER GARDENS	BLAND
LATIMER GARDENS	LATIMER GARDENS
LATIMER GARDENS	LEAVITT STREET-34TH AVENUE
LATIMER GARDENS	REHAB PROGRAM (COLLEGE POINT)
LEHMAN VILLAGE	LEHMAN VILLAGE
LINCOLN	LINCOLN
LINDEN	LINDEN
LOW HOUSES	GLENMORE PLAZA
LOW HOUSES	LOW HOUSES
LOWER EAST SIDE CONSOLIDATED	BRACETTI PLAZA
LOWER EAST SIDE CONSOLIDATED	CAMPOS PLAZA II

DEVELOPMENTS BY CONSOLIDATION

MANAGED BY	DEVELOPMENT
LOWER EAST SIDE CONSOLIDATED	FIRST HOUSES
LOWER EAST SIDE CONSOLIDATED	LOWER EAST SIDE II
LOWER EAST SIDE CONSOLIDATED	LOWER EAST SIDE REHAB (GROUP 5)
MANHATTANVILLE	MANHATTANVILLE
MARBLE HILL	MARBLE HILL
MARCY	MARCY
MARINER'S HARBOR	MARINER'S HARBOR
MARLBORO	MARLBORO
MELROSE	EAST 152ND STREET-COURTLANDT AVENUE
MELROSE	MELROSE
MILL BROOK	MILL BROOK
MILL BROOK	MILL BROOK EXTENSION
MITCHEL	MITCHEL
MONROE	MONROE
MORRIS	MORRIS I
MORRIS	MORRIS II
MORRISANIA AIR RIGHTS	JACKSON
MORRISANIA AIR RIGHTS	MORRISANIA AIR RIGHTS
MOTT HAVEN	MOTT HAVEN

MANAGED BY	DEVELOPMENT
OCEAN HILL APARTMENTS	OCEAN HILL APARTMENTS
OCEAN HILL APARTMENTS	SARATOGA VILLAGE
OCEAN HILL I LLC	PROSPECT PLAZA I
OCEAN HILL II LLC	PROSPECT PLAZA II
O'DWYER GARDENS	CONEY ISLAND I (SITE 8)
O'DWYER GARDENS	GRAVESEND
O'DWYER GARDENS	O'DWYER GARDENS
PARK ROCK CONSOLIDATED	CROWN HEIGHTS
PARK ROCK CONSOLIDATED	HOWARD AVENUE
PARK ROCK CONSOLIDATED	HOWARD AVENUE-PARK PLACE
PARK ROCK CONSOLIDATED	OCEAN HILL-BROWNSVILLE
PARK ROCK CONSOLIDATED	PARK ROCK REHAB
PARK ROCK CONSOLIDATED	STERLING PLACE REHABS (SAINT JOHNS-STERLING)
PARK ROCK CONSOLIDATED	STERLING PLACE REHABS (STERLING-BUFFALO)
PARKSIDE	PARKSIDE
PATTERSON	PATTERSON
PELHAM PARKWAY	BOSTON ROAD PLAZA
PELHAM PARKWAY	PELHAM PARKWAY
PENNSYLVANIA-WORTMAN	PENNSYLVANIA AVENUE-WORTMAN AVENUE

DEVELOPMENTS BY CONSOLIDATION

MANAGED BY	DEVELOPMENT
PENNSYLVANIA-WORTMAN	VANDALIA AVENUE
PINK	PINK
POLO GROUNDS TOWERS	POLO GROUNDS TOWERS
POMONOK	POMONOK
QUEENSBRIDGE NORTH	QUEENSBRIDGE NORTH
QUEENSBRIDGE SOUTH	QUEENSBRIDGE SOUTH
RANGEL	RANGEL
RAVENSWOOD	RAVENSWOOD
RED HOOK EAST	RED HOOK EAST
RED HOOK WEST	RED HOOK WEST
REDFERN	REDFERN
REID APARTMENTS	104-14 TAPSCOTT STREET
REID APARTMENTS	FENIMORE-LEFFERTS
REID APARTMENTS	LENOX ROAD-ROCKAWAY PARKWAY
REID APARTMENTS	RALPH AVENUE REHAB
REID APARTMENTS	REID APARTMENTS
REID APARTMENTS	RUTLAND TOWERS
REID APARTMENTS	SUTTER AVENUE-UNION STREET
REID APARTMENTS	TAPSCOTT STREET REHAB

MANAGED BY	DEVELOPMENT
RICHMOND TERRACE	CASSIDY-LAFAYETTE
RICHMOND TERRACE	RICHMOND TERRACE
RIIS	RIIS
RIIS	RIIS II
ROBINSON	MORRIS PARK SENIOR CITIZENS HOME
ROBINSON	ROBINSON
ROBINSON	UPACA (SITE 5)
ROBINSON	UPACA (SITE 6)
ROOSEVELT	ROOSEVELT I
ROOSEVELT	ROOSEVELT II
RUTGERS	RUTGERS
SACK WERN	CLASON POINT GARDENS
SACK WERN	SACK WERN
SAINT MARY'S PARK	MOORE
SAINT MARY'S PARK	SAINT MARY'S PARK
SAINT NICHOLAS	SAINT NICHOLAS
SAMUEL	SAMUEL (CITY)
SEDGWICK	SEDGWICK
SEDGWICK	WEST TREMONT AVENUE-SEDGWICK AVENUE AREA

DEVELOPMENTS BY CONSOLIDATION

MANAGED BY	DEVELOPMENT
SHEEPSHEAD BAY	NOSTRAND
SHEEPSHEAD BAY	SHEEPSHEAD BAY
SMITH	SMITH
SOTOMAYOR HOUSES	1471 WATSON AVENUE
SOTOMAYOR HOUSES	GLEBE AVENUE-WESTCHESTER AVENUE
SOTOMAYOR HOUSES	SOTOMAYOR HOUSES
SOUNDVIEW	SOUNDVIEW
SOUTH BEACH	NEW LANE AREA
SOUTH BEACH	SOUTH BEACH
SOUTH JAMAICA I	SOUTH JAMAICA I
SOUTH JAMAICA I	SOUTH JAMAICA II
STAPLETON	STAPLETON
STRAUS	STRAUS
STUYVESANT GARDENS I	STUYVESANT GARDENS I
STUYVESANT GARDENS I	STUYVESANT GARDENS II
SUMNER	303 VERNON AVENUE
SUMNER	BEDFORD-STUYVESANT REHAB
SUMNER	SUMNER
SURFSIDE GARDENS	CONEY ISLAND

MANAGED BY	DEVELOPMENT
SURFSIDE GARDENS	CONEY ISLAND I (SITES 4 & 5)
SURFSIDE GARDENS	SURFSIDE GARDENS
TAFT	131 SAINT NICHOLAS AVENUE
TAFT	TAFT
TAYLOR STREET-WYTHE AVENUE	TAYLOR STREET-WYTHE AVENUE
THROGGS NECK	RANDALL AVENUE-BALCOM AVENUE
THROGGS NECK	THROGGS NECK
THROGGS NECK	THROGGS NECK ADDITION
TILDEN	TILDEN
TODT HILL	TODT HILL
TOMPKINS	TOMPKINS
UNION AVENUE CONSOLIDATED	CLAREMONT PARKWAY-FRANKLIN AVENUE
UNION AVENUE CONSOLIDATED	DAVIDSON
UNION AVENUE CONSOLIDATED	SOUTH BRONX AREA (SITE 402)
UNION AVENUE CONSOLIDATED	STEBBINS AVENUE-HEWITT PLACE
UNION AVENUE CONSOLIDATED	UNION AVENUE-EAST 163RD STREET
UNION AVENUE CONSOLIDATED	UNION AVENUE-EAST 166TH STREET
UNITY PLAZA	FIORENTINO PLAZA
UNITY PLAZA	LONG ISLAND BAPTIST HOUSES

DEVELOPMENTS BY CONSOLIDATION

MANAGED BY	DEVELOPMENT
UNITY PLAZA	UNITY PLAZA (SITES 17,24,25A)
UNITY PLAZA	UNITY PLAZA (SITES 4-27)
VAN DYKE I	VAN DYKE I
VLADECK	VLADECK
VLADECK	VLADECK II
WAGNER	WAGNER
WALD	WALD
WASHINGTON	LEXINGTON
WASHINGTON	WASHINGTON
WEBSTER	MORRISANIA
WEBSTER	WEBSTER
WEST BRIGHTON I	WEST BRIGHTON I
WEST BRIGHTON I	WEST BRIGHTON II
WEST SIDE FEDERATION FOR SENIOR AND SUPPORTIVE HOUSING, INC. (PRIVATE)	PSS GRANDPARENT FAMILY APARTMENTS
WHITMAN	WHITMAN
WILLIAMSBURG	WILLIAMSBURG
WILSON	METRO NORTH PLAZA
WILSON	WHITE
WILSON	WILSON

MANAGED BY	DEVELOPMENT
WOODSIDE	WOODSIDE
WOODSON	VAN DYKE II
WOODSON	WOODSON
WYCKOFF GARDENS	ATLANTIC TERMINAL SITE 4B
WYCKOFF GARDENS	WYCKOFF GARDENS

DEVELOPMENTS BY EDP NUMBER

DEV EDP #	DEVELOPMENT NAME	AMP #	HUD #	OPER EDP #	TDS #	PAGE #
	LA PRECIOSA	NY005024000			590	73, 74
	PROSPECT PLAZA I	NY005025000			591	74
	PROSPECT PLAZA II	NY005025001			592	74
	PSS GRANDPARENT FAMILY APARTMENTS	NY005005600	NY005387		560	72
200	WILLIAMSBURG	NY005000020	NY005041	200	002	39
201	HARLEM RIVER	NY005010030	NY005042	201	003	47
202	RED HOOK EAST	NY005000040	NY005001	202	004	34, 76
202	RED HOOK I	***	NY005001	202, 230	004, 079	75, 76
202 - BLDGS 15-25, 230 - BLDGS 1-4	RED HOOK WEST	NY005000790	NY005001 - BLDGS 15-25, NY005029 - BLDGS 1-4	230	079	34, 76
204	VLADECK	NY005010060	NY005003	204	006	55
205	KINGSBOROUGH	NY005010100	NY005006	205	010	31
206	SOUTH JAMAICA I	NY005010080	NY005004	206	008	62
207	EAST RIVER	NY005010090	NY005005	207	009	45
208	CLASON POINT GARDENS	NY005012800	NY005007	506	011	10
210	RIIS	NY005010180	NY005008	210	018	52
211	SAINT NICHOLAS	NY005000380	NY005010	211	038	53
212	BREUKELEN	NY005000560	NY005011	212	056	25
213	BREVOORT	NY005000650	NY005017	213	065	25
214	EDENWALD	NY005000570	NY005019	214	057	12
215	BARUCH	NY005010600	NY005012	215	060	42
216	VAN DYKE I	NY005000610	NY005013	216	061	38
217	WASHINGTON	NY005010620	NY005014	217	062	56

DEVELOPMENTS BY EDP NUMBER

DEV EDP #	DEVELOPMENT NAME	AMP #	HUD #	OPER EDP #	TDS #	PAGE #
218	THROGGS NECK	NY005010630	NY005015	218	063	20
219	JEFFERSON	NY005010640	NY005016	219	064	48
220	SOUTH JAMAICA II	NY005010080	NY005018	206	066	62
221	LA GUARDIA	NY005010760	NY005021	221	076	48
222	SOTOMAYOR HOUSES	NY005010670	NY005022	222	067	19
223	COOPER PARK	NY005000690	NY005023	223	069	27
224	WAGNER	NY005010740	NY005024	224	074	56
225	GRAVESEND	NY005011720	NY005025	225	068	29
226	HAMMEL	NY005010750	NY005027	226	075	60
227	ROOSEVELT I	NY005011350	NY005054	227	135	35
228	MARINER'S HARBOR	NY005000770	NY005020	228	077	65
229	HIGHBRIDGE GARDENS	NY005000780	NY005026	229	078	13
230	RED HOOK II	NY005000790	NY005029	230	079*	75, 76
231	WEBSTER	NY005011410	NY005028	231	141	21
232	GRANT	NY005000870	NY005030	232	087	46
233	TILDEN	NY005000720	NY005034	233	096	37
234	MONROE	NY005000880	NY005036	234	088	16
235	PINK	NY005000890	NY005035	235	089	34
236	MCKINLEY	NY005000590	NY005031	236	103	15
237	GOMPERS	NY005011000	NY005032	237	100	46
238	LEHMAN VILLAGE	NY005001010	NY005033	238	101	49
239	MORRIS I	NY005011020	NY005037	239	102	16

DEVELOPMENTS BY EDP NUMBER

DEV EDP #	DEVELOPMENT NAME	AMP #	HUD #	OPER EDP #	TDS #	PAGE #
240	BAISLEY PARK	NY005010910	NY005038	240	091	59
241	RICHMOND TERRACE	NY005011170	NY005039	241	117	65
242	WEST BRIGHTON I	NY005010130	NY005040	209	116	66
242	WEST BRIGHTON II	NY005010130	NY005040	209	175	66
243	JACKSON	NY005012670	NY005043	243	120	14
244	MOTT HAVEN	NY005001210	NY005044	244	121	17
245	CLINTON	NY005001230	NY005045	245	123	44
246	TOMPKINS	NY005011310	NY005046	246	131	38
247	LAFAYETTE	NY005001220	NY005047	247	122	31
248	ADAMS	NY005001180	NY005049	248	118	7
249	MITCHEL	NY005011450	NY005050	249	145	16
250	MORRISANIA	NY005011410	NY005048	231	130	17
251	MOORE	NY005010930	NY005080	251	129	16
252	FULTON	NY005001360	NY005053	252	136	46
253	ISAACS	NY005011390	NY005057	253	139	47
254	BOSTON SECOR	NY005011380	NY005060	254	138	8
255 - BLDGS 2-4, 299 - BLDG 1	REHAB PROGRAM (DOUGLASS REHABS)	NY005013170	NY005076A - BLDG 3-4, NY005076B - BLDGS 2, NY005076C - BLDG 1	255	515	51
256	HARLEM RIVER II	NY005010030	NY005051	201	147	47
257	VAN DYKE II	NY005011680	NY005055	257	146	38
258	830 AMSTERDAM AVENUE	NY005010820	NY005059	258	150	41
259	WSUR (SITE A) 120 WEST 94TH STREET	NY005011270	NY005056	259	151	57
259	WSUR (SITE B) 74 WEST 92ND STREET	NY005011270	NY005056	259	173	57

DEVELOPMENTS BY EDP NUMBER

DEV EDP #	DEVELOPMENT NAME	AMP #	HUD #	OPER EDP #	TDS #	PAGE #
259	WSUR (SITE C) 589 AMSTERDAM AVENUE	NY005011270	NY005056	259	174	57
260	POLO GROUNDS TOWERS	NY005001490	NY005062	260	149	51
261	TAFT	NY005010970	NY005064	261	097	54
262	LA GUARDIA ADDITION	NY005010760	NY005061	221	152	48
263	STRAUS	NY005011530	NY005063	263	153	54
264	131 SAINT NICHOLAS AVENUE	NY005010970	NY005065	261	154	41
265	DE HOSTOS APARTMENTS	NY005011270	NY005066	259	155	44
266	BEDFORD-STUYVESANT REHAB	NY005010730	NY005255	538	311	24
267	303 VERNON AVENUE	NY005010730	NY005068	267	156	23
268	KINGSBOROUGH EXTENSION	NY005010100	NY005071	205	161	31
269	OCEAN HILL APARTMENTS	NY005011620	NY005072	269	162	33
270	CARLETON MANOR	NY005010750	NY005073	226	164	59
271	BETHUNE GARDENS	NY005010030	NY005070	271	160	42
272	WYCKOFF GARDENS	NY005011630	NY005074	272	163	39
273	VANDALIA AVENUE	NY005011940	NY005243	273	315	39
274	SARATOGA VILLAGE	NY005011620	NY005067	269	158	35
275	HUGHES APARTMENTS	NY005011680	NY005081	275	168	30
276	LOW HOUSES	NY005011690	NY005082	276	169	32
277	HOLMES TOWERS	NY005011390	NY005069	253	159	47
278	SURFSIDE GARDENS	NY005011700	NY005087	278	170	37
279	WSUR (BROWNSTONES)	NY005011270	NY005052K	259	178	57
280	MORRIS II	NY005011020	NY005079	239	502	16

DEVELOPMENTS BY EDP NUMBER

DEV EDP #	DEVELOPMENT NAME	AMP #	HUD #	OPER EDP #	TDS #	PAGE #
281	ROOSEVELT II	NY005011350	NY005083	227	177	35
282	BEACH 41ST STREET-BEACH CHANNEL DRIVE	NY005001650	NY005086	282	165	59
283	REID APARTMENTS	NY005011670	NY005089	283	167	34
284	METRO NORTH PLAZA	NY005010090	NY005092	284	181	51
285	WOODSON	NY005011680	NY005084	257	182	39
286	HERNANDEZ	NY005011000	NY005085	237	184	47
286	MELTZER TOWER	NY005011000	NY005085	237	183	50
287	OCEAN HILL-BROWNSVILLE	NY005013510	NY005257	765	313	33
288	CAREY GARDENS	NY005011660	NY005088	288	166	26
289	1010 EAST 178TH STREET	NY005011330	NY005090	289	180	7
290	LATIMER GARDENS	NY005011860	NY005093	290	186	60
295 - BLDG 1, 293 - BLDGS 2,3 292 - BLDG 4	REHAB PROGRAM (TAFT REHABS)	NY005013170	NY005076G - BLDG 1, NY005076I - BLDGS 2,3, NY005076J - BLDG 3	295	516	52
296	INTERNATIONAL TOWER	NY005010910	NY005241	296	316	60
297	REHAB PROGRAM (COLLEGE POINT)	NY005011860	NY005076E	290	143	62
298	REHAB PROGRAM (WISE REHAB)	NY005011270	NY005076D	259	517	52
301	DAVIDSON	NY005013420	NY005096A	301	190	11
302	MIDDLETOWN PLAZA	NY005010340	NY005096B	313	191	15
303	THROGGS NECK ADDITION	NY005010630	NY005098	218	193	20
304	BOSTON ROAD PLAZA	NY005010390	NY005095	304	189	8
305	PENNSYLVANIA AVENUE-WORTMAN AVENUE	NY005011940	NY005091	305	194	33
306	NEW LANE AREA	NY005010350	NY005242	306	314	65
308	FORT INDEPENDENCE STREET-HEATH AVENUE	NY005012020	NY005110	311	197	12

DEVELOPMENTS BY EDP NUMBER

DEV EDP #	DEVELOPMENT NAME	AMP #	HUD #	OPER EDP #	TDS #	PAGE #
311	BAILEY AVENUE-WEST 193RD STREET	NY005012020	NY005106	311	202	7
312	SEWARD PARK EXTENSION	NY005011000	NY005100	312	192	53
313	EASTCHESTER GARDENS	NY005010340	NY005114A	313	034	12
314	SHEEPSHEAD BAY	NY005010360	NY005114B	314	036	35
315	SOUTH BEACH	NY005010350	NY005114C	315	035	66
316	WOODSIDE	NY005000330	NY005114D	316	033	63
317	RANGEL	NY005000370	NY005114E	317	037	51
318	UNITY PLAZA (SITES 4-27)	NY005012610	NY005117	375	261	38
319	CASSIDY-LAFAYETTE	NY005011170	NY005122	241	206	65
322	FENIMORE-LEFFERTS	NY005011670	NY005129	283	205	28
323	EAST 180TH STREET-MONTEREY AVENUE	NY005012270	NY005124	363	208	12
324	FHA REPOSSESSED HOUSES (GROUP I)	NY005012090	NY005140	324	209	68, 91
327	FHA REPOSSESSED HOUSES (GROUP II)	NY005012090	NY005155	324	212	68, 91
328	CONEY ISLAND I (SITES 4 & 5)	NY005011700	NY005123	278	216	27
329	ROBBINS PLAZA	NY005011390	NY005151	253	218	52
330	CLAREMONT REHAB (GROUP 2)	NY005013080	NY005246	750	307	9
331	CROWN HEIGHTS	NY005013510	NY005258	765	312	27
332	1471 WATSON AVENUE	NY005010670	NY005162	222	214	7
333	HOE AVENUE-EAST 173RD STREET	NY005015300	NY005164	748	215	14
334	CONEY ISLAND I (SITE 8)	NY005011720	NY005157	334	238	26
335	CONEY ISLAND I (SITE 1B)	NY005011660	NY005161	288	239	26
336	BROWN	NY005012520	NY005277	336	325	25

DEVELOPMENTS BY EDP NUMBER

DEV EDP #	DEVELOPMENT NAME	AMP #	HUD #	OPER EDP #	TDS #	PAGE #
337	STUYVESANT GARDENS I	NY005012210	NY005133	337	221	36
340	FHA REPOSSESSED HOUSES (GROUP III)	NY005012090	NY005158	324	213	68, 91
342	GLEBE AVENUE-WESTCHESTER AVENUE	NY005010670	NY005147	222	225	13
343	EAGLE AVENUE-EAST 163RD STREET	NY005000590	NY005165	236	224	11
344	TELLER AVENUE-EAST 166TH STREET	NY005013080	NY005163	344	223	19
345	FHA REPOSSESSED HOUSES (GROUP IV)	NY005012090	NY005159	324	226	68, 91
346	ROBINSON	NY005012410	NY005173	346	241	53
347	CONLON LIHFE TOWER	NY005010910	NY005137	240	232	60
348	UNITY PLAZA (SITES 17,24,25A)	NY005012610	NY005169	375	240	38
351	COLLEGE AVENUE-EAST 165TH STREET	NY005013080	NY005148	344	236	10
352	BRYANT AVENUE-EAST 174TH STREET	NY005015300	NY005145	748	235	9
353	BORINQUEN PLAZA I	NY005012430	NY005175	353	243	24
354	1162-1176 WASHINGTON AVENUE	NY005013080	NY005138	344	233	7
358	TAYLOR STREET-WYTHE AVENUE	NY005012340	NY005141	358	234	37
359	CORSI HOUSES	NY005010640	NY005149	219	199	44
360	EAST 152ND STREET-COURTLANDT AVENUE	NY005010280	NY005154	360	237	11
361	104-14 TAPSCOTT STREET	NY005011670	NY005174	283	242	23
364	RANDALL AVENUE-BALCOM AVENUE	NY005010630	NY005179	218	245	18
365	WEST TREMONT AVENUE-SEDGWICK AVENUE AREA	NY005010450	NY005180	368	246	21
367	ELLIOTT	NY005011340	NY005181C	367	015	45
368	SEDGWICK	NY005010450	NY005183B	368	045	18
369	RAVENSWOOD	NY005000480	NY005184	369	048	61

DEVELOPMENTS BY EDP NUMBER

DEV EDP #	DEVELOPMENT NAME	AMP #	HUD #	OPER EDP #	TDS #	PAGE #
370	FIRST HOUSES	NY005012920	NY005181A	370	001	46
371	VLADECK II	NY005010060	NY005181B	204	007	55
372	RIIS II	NY005010180	NY005181D	210	019	52
373	DYCKMAN	NY005000410	NY005183A	373	041	45
374	LEXINGTON	NY005010620	NY005183C	217	050	49
375	FIORENTINO PLAZA	NY005012610	NY005188	375	207	28
376	FHA REPOSSESSED HOUSES (GROUP IX)	NY005012090	NY005206	324	283	70, 92
377	HARBORVIEW TERRACE	NY005010220	NY005168	377	262	46
378	EAST NEW YORK CITY LINE	NY005010700	NY005171	378	263	27
379	BRACETTI PLAZA	NY005012920	NY005185	370	264	43
380	45 ALLEN STREET	NY005011000	NY005186	312	265	41
381	GARVEY (GROUP A)	NY005012520	NY005166	381	252	28
383	BARUCH HOUSES ADDITION	NY005010600	NY005111	215	198	42
384	ATLANTIC TERMINAL SITE 4B	NY005011630	NY005189	272	256	23
385	MORRISANIA AIR RIGHTS	NY005012670	NY005190	385	267	17
386	LEAVITT STREET-34TH AVENUE	NY005011860	NY005191	290	201	60
387	THOMAS APARTMENTS	NY005011270	NY005192	259	268	54
389	TWO BRIDGES URA (SITE 7)	NY005010760	NY005194	221	266	55
390	BORINQUEN PLAZA II	NY005012430	NY005195	353	271	24
395	FHA REPOSSESSED HOUSES (GROUP VI)	NY005012090	NY005199	324	273	69, 92
396	FHA REPOSSESSED HOUSES (GROUP VII)	NY005012090	NY005197	324	274	69, 92
397	FHA REPOSSESSED HOUSES (GROUP V)	NY005012090	NY005182	324	260	69, 91

DEVELOPMENTS BY EDP NUMBER

DEV EDP #	DEVELOPMENT NAME	AMP #	HUD #	OPER EDP #	TDS #	PAGE #
398	QUEENSBRIDGE NORTH	NY005005050	NY005002	398	505	61
426	MARLBORO	NY005020830	NY005380	426	083	32, 81
429	MANHATTANVILLE	NY005020810	NY005378	429	081	50
430	BUSHWICK	NY005020860	NY005370	430	086	26, 80
431	CASTLE HILL	NY005020800	NY005371	431	080	9, 80
434	DREW-HAMILTON	NY005021110	NY005373	434	111	45, 81
435	BUTLER	NY005001130	NY005362	435	113	9
436	STAPLETON	NY005021140	NY005383	436	114	66, 82
439	RUTGERS	NY005020990	NY005382	439	099	53, 81
444	AUDUBON	NY005010030	NY005365	444	125	42
446	CHELSEA	NY005021340	NY005372	446	134	43, 80
451	CHELSEA ADDITION	NY005011340	NY005361	451	176	43
453	AMSTERDAM ADDITION	NY005021870	NY005366	453	187	42, 80
481	WEST FARMS SQUARE CONVENTIONAL	NY005015310	NY005318	482	526	21
502	LONG ISLAND BAPTIST HOUSES	NY005012610	NY005201	375	276	32
504	MORRIS PARK SENIOR CITIZENS HOME	NY005012410	NY005200	346	277	51
505	SHELTON HOUSE	NY005010910	NY005203	240	279	62
506	SACK WERN	NY005012800	NY005205	506	280	18
508	RUTLAND TOWERS	NY005011670	NY005211	283	282	35
509	WHITMAN	NY005005140	NY005213A	509	514	39
510	INGERSOLL	NY005000140	NY005213B	510	014	30
511	WALD	NY005000230	NY005213C	511	023	56

DEVELOPMENTS BY EDP NUMBER

DEV EDP #	DEVELOPMENT NAME	AMP #	HUD #	OPER EDP #	TDS #	PAGE #
512	BROWNSVILLE	NY005000160	NY005213D	512	016	25
513	LINCOLN	NY005000200	NY005213E	513	020	49
514	MARCY	NY005000210	NY005213F	514	021	32
515	GOWANUS	NY005000250	NY005213G	515	025	29
516	JOHNSON	NY005000170	NY005213H	516	017	48
517	ASTORIA	NY005000260	NY005213I	517	026	59
518	KING TOWERS	NY005010300	NY005213J	518	030	48
519	BLAND	NY005011860	NY005213K	519	054	59
520	FHA REPOSSESSED HOUSES (GROUP VIII)	NY005012090	NY005198	324	275	69, 92
521	FHA REPOSSESSED HOUSES (GROUP X)	NY005012090	NY005212	324	284	70, 92
522	PATTERSON	NY005000240	NY005216A	522	024	17
523	MELROSE	NY005010280	NY005216B	523	028	15
524	ALBANY	NY005010310	NY005216C	524	031	23
524	ALBANY II	NY005010310	NY005216C	524	085	23
525	REDFERN	NY005000550	NY005216D	525	055	62
530	AMSTERDAM	NY005010220	NY005220A	530	022	41
531	SMITH	NY005000270	NY005220B	531	027	54
532	FARRAGUT	NY005000290	NY005220C	532	029	28
533	BRONX RIVER	NY005010320	NY005220D	533	032	8
533	BRONX RIVER ADDITION	NY005010320	NY005220D	533	157	8
534	CARVER	NY005000580	NY005220E	534	058	43
535	FOREST	NY005000590	NY005220F	535	059	12

DEVELOPMENTS BY EDP NUMBER

DEV EDP #	DEVELOPMENT NAME	AMP #	HUD #	OPER EDP #	TDS #	PAGE #
536	CYPRESS HILLS	NY005010700	NY005220G	536	070	27
537	SOUNDVIEW	NY005000710	NY005220H	537	071	19
538	SUMNER	NY005010730	NY005220I	538	073	36
539	WILSON	NY005010090	NY005220J	539	112	56
548	LOWER EAST SIDE III	NY005013590	NY005215	840	364	50
550	SOUTH BRONX AREA (SITE 402)	NY005013420	NY005224	753	305	19
551	HOWARD AVENUE-PARK PLACE	NY005013510	NY005225	551	365	30
552	EAST 165TH STREET-BRYANT AVENUE	NY005015300	NY005226	748	304	11
555	LOWER EAST SIDE REHAB (GROUP 5)	NY005012920	NY005233	555	292	50
568	HOWARD	NY005000720	NY005244A	568	072	29
569	DOUGLASS		NY005244B	569	082, 582	75
569	DOUGLASS ADDITION	NY005010820	NY005244B	569	148	44
569	DOUGLASS I	NY005010820	NY005244B	569	082	44
569	DOUGLASS II	NY005010820	NY005244B	569	582	45
570	MILL BROOK	NY005010840	NY005244C	570	084	15
570	MILL BROOK EXTENSION	NY005010840	NY005244C	570	132	15
572	WHITE	NY005010090	NY005244E	539	124	56
573	OCEAN BAY APARTMENTS (OCEANSIDE)	NY005010980	NY005244F	571	051	61
577	TWIN PARKS EAST (SITE 9)	NY005012270	NY005227	577	287	20
578	LAVANBURG HOMES	NY005003100	NY005248	578	310	71
579	GUN HILL	NY005010470	NY005267A	579	040	13
580	PARKSIDE	NY005010470	NY005267B	580	047	17

DEVELOPMENTS BY EDP NUMBER

DEV EDP #	DEVELOPMENT NAME	AMP #	HUD #	OPER EDP #	TDS #	PAGE #
581	GLENMORE PLAZA	NY005011690	NY005267C	581	171	28
582	O'DWYER GARDENS	NY005011720	NY005267D	582	172	33
583	TODT HILL	NY005000520	NY005268A	583	042	66
584	GLENWOOD	NY005000440	NY005268B	584	044	29
585	NOSTRAND	NY005010360	NY005268C	585	043	32
586	PELHAM PARKWAY	NY005010390	NY005271A	586	039	18
587	BERRY	NY005000520	NY005271B	587	052	65
588	POMONOK	NY005000530	NY005271C	588	053	61
589	HABER	NY005011660	NY005271D	589	142	29
593	CAMPOS PLAZA II	NY005012570	NY005264	593	286	43
637	BOULEVARD	NY005020460	NY005369	637	046	25, 83
638	MARBLE HILL	NY005020490	NY005379	638	049	14, 81
650	SAMUEL (CITY)	NY005023770	NY005375	650	377	53, 82
670	BAY VIEW	NY005020920	NY005368	670	092	24, 80
671	CONEY ISLAND	NY005011700	NY005363	671	094	26
672	LINDEN	NY005020950	NY005377	672	095	31, 83
673	SAINT MARY'S PARK	NY005020930	NY005384	673	093	18, 82
680	HYLAN	NY005010860	NY005364	680	109	30
750	CLAREMONT REHAB (GROUP 3)	NY005013080	NY005223	750	308	10
751	CLAREMONT REHAB (GROUP 4)	NY005013080	NY005273	750	335	10
752	CLAREMONT REHAB (GROUP 5)	NY005013080	NY005274	750	336	10
753	UNION AVENUE-EAST 163RD STREET	NY005013420	NY005214	753	342	20

DEVELOPMENTS BY EDP NUMBER

DEV EDP #	DEVELOPMENT NAME	AMP #	HUD #	OPER EDP #	TDS #	PAGE #
754	MARSHALL PLAZA	NY005010030	NY005265	754	344	50
755	STUYVESANT GARDENS II	NY005012210	NY005269	755	333	36
757	UPACA (SITE 5)	NY005012410	NY005254	760	343	55
760	UPACA (SITE 6)	NY005012410	NY005281	760	355	55
761	BELMONT-SUTTER AREA	NY005010460	NY005282	761	345	24
762	UNIVERSITY AVENUE REHAB	NY005013410	NY005283	762	341	21
763	LENOX ROAD-ROCKAWAY PARKWAY	NY005011670	NY005292	763	348	31
765	PARK ROCK REHAB	NY005013510	NY005285	765	351	33
767	BOYNTON AVENUE REHAB	NY005010320	NY005249	533	346	8
768	UNION AVENUE-EAST 166TH STREET	NY005013420	NY005291	753	356	20
770	STEBBINS AVENUE-HEWITT PLACE	NY005013420	NY005280	753	353	19
771	RALPH AVENUE REHAB	NY005011670	NY005290	763	352	34
772	HARRISON AVENUE REHAB (GROUP A)	NY005013410	NY005231	762	347	13
773	HARRISON AVENUE REHAB (GROUP B)	NY005013410	NY005287	762	547	13
775	TAPSCOTT STREET REHAB	NY005011670	NY005278	763	354	37
778	EAST 173RD STREET-VYSE AVENUE	NY005015300	NY005252	748	338	11
779	CLAREMONT PARKWAY-FRANKLIN AVENUE	NY005013420	NY005253	753	334	9
780	WEST FARMS ROAD REHAB	NY005015300	NY005286	780	360	21
782	HOWARD AVENUE	NY005013510	NY005261	765	339	30
783	LOWER EAST SIDE II	NY005012920	NY005262	555	337	49
784	LOWER EAST SIDE I INFILL	NY005011000	NY005259	784	326	49
794	LONGFELLOW AVENUE REHAB	NY005015300	NY005295	748	362	14

DEVELOPMENTS BY EDP NUMBER

DEV EDP #	DEVELOPMENT NAME	AMP #	HUD #	OPER EDP #	TDS #	PAGE #
801	STERLING PLACE REHABS (SAINT JOHNS-STERLING)	NY005013510	NY005250	765	366	36
806	HUNTS POINT AVENUE REHAB	NY005015300	NY005299	748	367	14
807	SUTTER AVENUE-UNION STREET	NY005011670	NY005311	203	369	37
837	STERLING PLACE REHABS (STERLING-BUFFALO)	NY005013510	NY005305	765	368	36
840	154 WEST 84TH STREET	NY005013590	NY005270	840	359	41
841	STANTON STREET	NY005013590	NY005326	840	559	54
843	QUEENSBRIDGE SOUTH	NY005000050	NY005002	843	005	61

DEVELOPMENTS EXCLUSIVELY AND PARTIALLY FOR THE ELDERLY (AGE 62 AND OLDER)

DEVELOPMENT NAME	TDS #	SENIOR UNITS	BLDG #	STAIRHALL	ADDRESS	PAGE #
BARUCH HOUSES ADDITION	198	EXCLUSIVELY	18	035	72 COLUMBIA STREET, MANHATTAN	42
BETHUNE GARDENS	160	EXCLUSIVELY	1	004	1945 AMSTERDAM AVENUE, MANHATTAN	42
BORINQUEN PLAZA I	243	PARTIALLY	4, 5	004, 005	70/125 SEIGEL STREET, BROOKLYN	24
BOSTON ROAD PLAZA	189	EXCLUSIVELY	1,2	039	2440 BOSTON ROAD, BRONX	8
BRONX RIVER ADDITION	157	EXCLUSIVELY	11, 12	011, 012	1350 MANOR AVENUE, 1630 EAST 174TH STREET, BRONX	8
BROWN	325	EXCLUSIVELY	1, 2	016, 017	1634 SAINT MARKS AVENUE, 333 HOPKINSON AVENUE, BROOKLYN	25
CASSIDY-LAFAYETTE	206	EXCLUSIVELY	1-5	011-015	105/115/125/135/145 CASSIDY PLACE, STATEN ISLAND	65
CHELSEA ADDITION	176	EXCLUSIVELY	1	011	436 WEST 27TH DRIVE, MANHATTAN	43
CLAREMONT PARKWAY-FRANKLIN AVENUE	334	PARTIALLY	3	033	1325 FRANKLIN AVENUE, BRONX	9
COLLEGE AVENUE-EAST 165TH STREET	236	EXCLUSIVELY	1	002	1020 COLLEGE AVENUE, BRONX	10
CONLON LIHFE TOWER	232	EXCLUSIVELY	1	006	92-33 170TH STREET, QUEENS	60
CORSI HOUSES	199	EXCLUSIVELY	1	038	306 EAST 117TH STREET, MANHATTAN	44
DAVIDSON	190	PARTIALLY	1	009	1150 UNION AVENUE, BRONX	11
EAST 152ND STREET-COURTLANDT AVENUE	237	PARTIALLY	1	010	372 EAST 152ND STREET, BRONX	11
GARVEY (GROUP A)	252	PARTIALLY	1	011	1440 EAST NEW YORK AVENUE, BROOKLYN	28
GLEBE AVENUE-WESTCHESTER AVENUE	225	EXCLUSIVELY	1	030	2125 GLEBE AVENUE, BRONX	13
HABER	142	EXCLUSIVELY	1-3	001-003	3058/3018 WEST 24TH STREET, 3031 WEST 25TH STREET, BROOKLYN	29
HARBORVIEW TERRACE	262	PARTIALLY	2	026	530 WEST 55TH STREET, MANHATTAN	46
INTERNATIONAL TOWER	316	EXCLUSIVELY	1	008	90-20 170TH STREET, QUEENS	60
KINGSBOROUGH EXTENSION	161	EXCLUSIVELY	17	036	447 KINGSBORO 4TH WALK, BROOKLYN	31
LA GUARDIA ADDITION	152	EXCLUSIVELY	10	010	278 CHERRY STREET, MANHATTAN	48
LEAVITT STREET-34TH AVENUE	201	EXCLUSIVELY	1	005	139-10 34TH AVENUE, QUEENS	60

DEVELOPMENTS EXCLUSIVELY AND PARTIALLY FOR THE ELDERLY (AGE 62 AND OLDER)

DEVELOPMENT NAME	TDS #	SENIOR UNITS	BLDG #	STAIRHALL	ADDRESS	PAGE #
LOWER EAST SIDE I INFILL	326	PARTIALLY	1	011	175 ELDRIDGE STREET, MANHATTAN	49
MARSHALL PLAZA	344	EXCLUSIVELY	1	005	1970 AMSTERDAM AVENUE, MANHATTAN	50
MELTZER TOWER	183	EXCLUSIVELY	1	005	94 EAST 1ST STREET, MANHATTAN	50
MIDDLETOWN PLAZA	191	EXCLUSIVELY	1	016	3031 MIDDLETOWN ROAD, BRONX	15
MITCHEL	145	PARTIALLY	10	010	190 LINCOLN AVENUE, BRONX	16
MORRIS PARK SENIOR CITIZENS HOME	277	EXCLUSIVELY	1	021	17 EAST 124TH STREET	51
MORRISANIA AIR RIGHTS	267	PARTIALLY	2	004	3135 PARK AVENUE EAST, BRONX	17
NEW LANE AREA	314	EXCLUSIVELY	1	016, 017	70 NEW LANE, STATEN ISLAND	65
RANDALL AVENUE-BALCOM AVENUE	245	EXCLUSIVELY	34-36	069-071	2700 RANDALL AVENUE, 650 BUTTRICK AVENUE, 2705 SCHLEY AVENUE, BRONX	18
REHAB PROGRAM (COLLEGE POINT)	143	EXCLUSIVELY	1	011	125-01 22ND AVENUE, QUEENS	62
REID APARTMENTS	167	EXCLUSIVELY	1	037	728 EAST NEW YORK AVENUE, BROOKLYN	34
ROBBINS PLAZA	218	EXCLUSIVELY	1	006	341 EAST 70TH STREET, MANHATTAN	52
ROOSEVELT I	135	PARTIALLY	4	004	109 LEWIS AVENUE, BROOKLYN	35
SHELTON HOUSE	279	EXCLUSIVELY	1	007	89-09 162ND STREET, QUEENS	62
STUYVESANT GARDENS II	333	EXCLUSIVELY	1	026	150 MALCOLM X BOULEVARD, BROOKLYN	36
SURFSIDE GARDENS	170	PARTIALLY	1, 2	001,002	2950/2960 WEST 31 STREET, BROOKLYN	37
THOMAS APARTMENTS	268	EXCLUSIVELY	1	046	102 WEST 91ST STREET, MANHATTAN	54
TWIN PARKS EAST (SITE 9)	287	EXCLUSIVELY	1	010	2070 CLINTON AVENUE, BRONX	20
UNION AVENUE-EAST 163RD STREET	342	EXCLUSIVELY	1	016	950 UNION AVENUE, BRONX	20
UPACA (SITE 5)	343	EXCLUSIVELY	1	005	1980 LEXINGTON AVENUE, MANHATTAN	55
UPACA (SITE 6)	355	EXCLUSIVELY	1	006	1940 LEXINGTON AVENUE, MANHATTAN	55
VAN DYKE II	146	EXCLUSIVELY	23	003	430 DUMONT AVENUE, BROOKLYN	38

DEVELOPMENTS EXCLUSIVELY AND PARTIALLY FOR THE ELDERLY (AGE 62 AND OLDER)

DEVELOPMENT NAME	TDS #	SENIOR UNITS	BLDG #	STAIRHALL	ADDRESS	PAGE #
VANDALIA AVENUE	315	EXCLUSIVELY		001, 002	17/ 77 VANDALIA AVENUE, BROOKLYN	39
WEST BRIGHTON II	175	EXCLUSIVELY	9-16	009-016	155/157/159 ALASKA STREET, 1065/1085/1115 CASTLETON AVENUE, 244/260 BROADWAY, STATEN ISLAND	66
WEST TREMONT AVENUE-SEDGWICK AVENUE AREA	246	EXCLUSIVELY	1	008	228 WEST TREMONT AVENUE	21
WHITE	124	EXCLUSIVELY	1	004	2029 2ND AVENUE, MANHATTAN	56
WOODSON	182	EXCLUSIVELY	1, 2	001, 002	365/393 POWELL STREET, BROOKLYN	39

FEDERALIZED DEVELOPMENTS

HUD #	DEVELOPMENT NAME	DATE TRANSFERRED	FEDERAL DEVELOPMENTS TRANSFERRED FROM CITY OR STATE	PAGE #
NY005216C	ALBANY	2/1/1978	II STATE	23
NY005216C	ALBANY II	2/1/1978	II STATE	23
NY005220A	AMSTERDAM	7/1/1978	III STATE	41
NY005213I	ASTORIA	7/1/1977	I STATE	59
NY005365	AUDUBON	7/13/1995	STATE	42
NY005271B	BERRY	10/1/1980	VII CITY III	65
NY005213K	BLAND	7/1/1977	I STATE	59
NY005220D	BRONX RIVER	7/1/1978	III STATE	8
NY005220D	BRONX RIVER ADDITION	7/1/1978	III STATE	8
NY005213D	BROWNSVILLE	7/1/1977	I STATE	25
NY005362	BUTLER	7/13/1995	STATE	9
NY005220E	CARVER	7/1/1978	III STATE	43
NY005361	CHELSEA ADDITION	7/13/1995	STATE	43
NY005363	CONEY ISLAND	7/13/1995	CITY	26
NY005220G	CYPRESS HILLS	7/1/1978	III STATE	27
NY005244B	DOUGLASS	8/1/1979	IV STATE	75
NY005244B	DOUGLASS ADDITION	8/1/1979	IV STATE	44
NY005183A	DYCKMAN	6/29/1972	CITY III	45
NY005114A	EASTCHESTER GARDENS	8/29/1968	CITY II	12
NY005181C	ELLIOTT	6/29/1972	CITY I	45
NY005220C	FARRAGUT	7/1/1978	III STATE	28
NY005181A	FIRST HOUSES	6/29/1972	CITY I	46
NY005220F	FOREST	7/1/1978	III STATE	12
NY005267C	GLENMORE PLAZA	7/1/1980	V CITY V	28
NY005268B	GLENWOOD	7/1/1980	VI CITY III	29
NY005213G	GOWANUS	7/1/1977	I STATE	29

FEDERALIZED DEVELOPMENTS

HUD #	DEVELOPMENT NAME	DATE TRANSFERRED	FEDERAL DEVELOPMENTS TRANSFERRED FROM CITY OR STATE	PAGE #
NY005267A	GUN HILL	7/1/1980	V CITY III	13
NY005271D	HABER	10/1/1980	VII STATE	29
NY005244A	HOWARD	8/1/1979	IV STATE	29
NY005364	HYLAN	7/13/1995	CITY	30
NY005213B	INGERSOLL	7/1/1977	I STATE	30
NY005213H	JOHNSON	7/1/1977	I STATE	48
NY005213J	KING TOWERS	7/1/1977	I STATE	48
NY005183C	LEXINGTON	6/29/1972	CITY III	49
NY005213E	LINCOLN	7/1/1977	I STATE	49
NY005213F	MARCY	7/1/1977	I STATE	32
NY005216B	MELROSE	2/1/1978	II STATE	15
NY005244C	MILL BROOK	8/1/1979	IV STATE	15
NY005244C	MILL BROOK EXTENSION	8/1/1979	IV STATE	15
NY005268C	NOSTRAND	7/1/1980	VI CITY III	32
NY005244F	OCEAN BAY APARTMENTS (OCEANSIDE)	8/1/1979	IV CITY III	61
NY005267D	O'DWYER GARDENS	7/1/1980	V CITY V	33
NY005267B	PARKSIDE	7/1/1980	V CITY III	17
NY005216A	PATTERSON	2/1/1978	II STATE	17
NY005271A	PELHAM PARKWAY	10/1/1980	VII CITY III	18
NY005271C	POMONOK	10/1/1980	VII CITY III	61
NY005114E	RANGEL	8/29/1968	CITY II	51
NY005184	RAVENSWOOD	6/29/1971	CITY III	61
NY005216D	REDFERN	2/1/1978	II STATE	62
NY005181D	RIIS II	6/29/1972	CITY I	52
NY005183B	SEDGWICK	6/29/1972	CITY III	18
NY005114B	SHEEPSHEAD BAY	8/29/1968	CITY II	35

FEDERALIZED DEVELOPMENTS

HUD #	DEVELOPMENT NAME	DATE TRANSFERRED	FEDERAL DEVELOPMENTS TRANSFERRED FROM CITY OR STATE	PAGE #
NY005220B	SMITH	7/1/1978	III STATE	54
NY005220H	SOUNDVIEW	7/1/1978	III STATE	19
NY005114C	SOUTH BEACH	8/29/1968	CITY II	66
NY005220I	SUMNER	7/1/1978	III STATE	36
NY005268A	TODT HILL	7/1/1980	VI CITY III	66
NY005181B	VLADECK II	6/29/1972	CITY I	55
NY005213C	WALD	7/1/1977	I STATE	56
NY005244E	WHITE	8/1/1979	IV STATE	56
NY005213A	WHITMAN	7/1/1977	I STATE	39
NY005220J	WILSON	7/1/1978	III STATE	56
NY005114D	WOODSIDE	8/29/1968	CITY II	63

FORMER AND ALSO KNOWN AS (AKA) NAME DEVELOPMENT GUIDE

AKA NAME	DEVELOPMENT DATA BOOK NAME	PAGE #
1020 COLLEGE AVENUE	COLLEGE AVENUE-EAST 165TH STREET	10
108TH STREET-62ND DRIVE	FOREST HILLS CO-OP (108TH STREET-62ND DRIVE)	200
1100-1110 TELLER AVENUE	TELLER AVENUE-EAST 166TH STREET	19
120 WEST 94TH STREET	W.S.U.R. (SITE A) 120 WEST 94TH STREET	57
125-03 22ND AVENUE	REHAB PROGRAM (COLLEGE POINT)	62
155TH STREET-AMSTERDAM AVENUE	JAMES AUDUBON	42
1700 HOE AVENUE	HOE AVENUE-EAST 173RD STREET	14
1705 BRYANT AVENUE	BRYANT AVENUE-EAST 174TH STREET	9
170TH STREET-90TH AVENUE AREA	INTERNATIONAL TOWER	60
170TH STREET-93RD AVENUE AREA	JOHN P. CONLON L.I.H.F.E. TOWER	60
189 ALLEN STREET	RAFAEL HERNANDEZ	47
1945 AMSTERDAM AVENUE	MARY MCLEOD BETHUNE GARDENS	42
2125-2127 GLEBE AVENUE	GLEBE AVENUE-WESTCHESTER AVENUE	13
2440 BOSTON ROAD	BOSTON ROAD PLAZA	8
277-279 EAST 4TH STREET	EAST 4TH STREET REHAB	207
3033 MIDDLETOWN ROAD	MIDDLETOWN PLAZA	15
341 EAST 70TH STREET	IRA S. ROBBINS PLAZA	52
34TH AVENUE-LEAVITT STREET	LEAVITT STREET-34TH AVENUE	60
54 WEST 94TH STREET (WISE REHAB)	REHAB PROGRAM (WISE REHAB)	52
589 AMSTERDAM AVENUE	W.S.U.R. (SITE C) 589 AMSTERDAM AVENUE	57

AKA NAME	DEVELOPMENT DATA BOOK NAME	PAGE #
71-15 BEACH CHANNEL DRIVE	CARLETON MANOR	59
74 WEST 92ND STREET	W.S.U.R. (SITE B) 74 WEST 92ND STREET	57
818 HOME STREET	LEWIS S. DAVIDSON, SR.	11
905-907 EAGLE AVENUE	EAGLE AVENUE-EAST 163RD STREET	11
94 EAST 1ST STREET	MAX MELTZER TOWER	50
ALLEN STREET-STANTON STREET AREA	RAFAEL HERNANDEZ	47
ANDERSON AVENUE-WEST 166TH STREET	HIGHBRIDGE REHABS (WEST 166TH STREET-ANDERSON AVENUE)	215
ARVERNE	OCEAN BAY APARTMENTS (OCEANSIDE)	61
ATLANTIC AVENUE-CARLTON AVENUE	ATLANTIC TERMINAL SITE 4B	23
AVENUE C-EAST 6TH STREET	LOWER EAST SIDE II	49
AVENUE C-EAST 8TH STREET	LOWER EAST SIDE III	50
BAISLEY GARDENS	CEDAR MANOR CO-OP	208
BAISLEY PARK CITY	CEDAR MANOR CO-OP	208
BALCOM AVENUE-RANDALL AVENUE	RANDALL AVENUE-BALCOM AVENUE	18
BALTIC STREET-THIRD AVENUE AREA	572 WARREN STREET	210
BEDFORD STUYVESANT M.C.A. SITE 60	SARATOGA SQUARE	207
BEDFORD STUYVESANT M.C.A. SITES 3,6,7,11,12,13,14,69A	LOUIS ARMSTRONG I	210
BEDFORD STUYVESANT M.C.A. SITES 42-48	STUYVESANT GARDENS I	36
BELMONT AVENUE-SACKMAN STREET AREA	MAYOR SETH LOW HOUSES	32
BILL BOJANGLES ROBINSON	131 SAINT NICHOLAS AVENUE	41

FORMER AND ALSO KNOWN AS (AKA) NAME DEVELOPMENT GUIDE

AKA NAME	DEVELOPMENT DATA BOOK NAME	PAGE #
BOSTON ROAD-SECOR AVENUE AREA	BOSTON SECOR	8
BOSTON ROAD-WARING AVENUE	BOSTON ROAD PLAZA	8
BRONXDALE	JUSTICE SONIA SOTOMAYOR HOUSES	19
BROOK AVENUE AREA	EDMUND BORGIA BUTLER	9
BROWNSVILLE SOUTH AREA	SAMUEL J. TILDEN	37
BROWNSVILLE SOUTH HOUSES	SAMUEL J. TILDEN	37
BRYANT AVENUE-EAST 165TH STREET	EAST 165TH STREET-BRYANT AVENUE	11
BUSHWICK CITY HOUSES	MAYOR JOHN F. HYLAN	30
BUSHWICK P.60	HOPE GARDENS	215
BUSHWICK-RIDGEWOOD P.60	HOPE GARDENS	215
BUTLER-SOUTH AREA	DANIEL WEBSTER	21
CATHAY HOUSES	RUTGERS	53, 81
CENTRAL BROOKLYN M.C.A. 67E, 110A & B	PROSPECT PLAZA	74
CENTRAL BROOKLYN M.C.A. SITE 111	HOWARD AVENUE-PARK PLACE	30
CENTRAL BROOKLYN M.C.A. SITE 115	REVEREND RANDOLPH BROWN	25
CENTRAL BROOKLYN M.C.A. SITE 71A	WEEKSVILLE GARDENS	219
CENTRAL BROOKLYN M.C.A. SITES 48A & 49	STUYVESANT GARDENS II	36
CHATHAM HOUSES	RUTGERS	53, 81
CLASON POINT AREA 2A	PRESIDENT JAMES MONROE	16
CLINTON STREET-SOUTH STREET	TWO BRIDGES U.R.A. (URBAN RENEWAL AREA) SITE 7	55

AKA NAME	DEVELOPMENT DATA BOOK NAME	PAGE #
CLINTON U.R.A. (URBAN RENEWAL AREA) SITES A & B	HARBORVIEW TERRACE	46
COLLEGE POINT REHAB	REHAB PROGRAM (COLLEGE POINT)	62
COLONIAL PARK HOUSES	RALPH J. RANGEL	51
COLUMBIA	MARSARYK TOWERS CO-OP	208
CONLON LIHFE TOWERS	CONLON LIHFE TOWER	60
COURTLANDT AVENUE-EAST 152ND STREET	EAST 152ND STREET-COURTLANDT AVENUE	11
CROTONA PARK HOUSES	ARTHUR H. MURPHY	216
CROTONA PARK NORTH AREA	ARTHUR H. MURPHY	216
DEKALB HOUSES	ELEANOR ROOSEVELT I	35
DEKALB-LEWIS AVENUE AREA	ELEANOR ROOSEVELT I	35
DELAFIELD HOSPITAL	FORT WASHINGTON AVENUE REHAB	214
DIVISION-ROEBLING AREA	JONATHAN WILLIAMS PLAZA	219
DOMESITE	154 WEST 84TH STREET	41
DOUGLASS REHABS	REHAB PROGRAM (DOUGLASS REHABS)	51
EAST 116TH STREET-SECOND AVENUE AREA	EDWARD CORSI HOUSES	44
EAST 122ND, 123RD STREETS-PARK AVENUE	PARK AVENUE-EAST 122ND, 123RD STREETS	217
EAST 14TH STREET-AVENUE B	PEDRO ALBIZU CAMPOS PLAZA I	207
EAST 156TH STREET-SAINT ANNS AVENUE AREA	BRONXCHESTER	207
EAST 161ST STREET-PARK AVENUE	MORRISANIA AIR RIGHTS	17
EAST 163RD STREET-EAGLE AVENUE	EAGLE AVENUE-EAST 163RD STREET	11

FORMER AND ALSO KNOWN AS (AKA) NAME DEVELOPMENT GUIDE

AKA NAME	DEVELOPMENT DATA BOOK NAME	PAGE #
EAST 163RD STREET-UNION AVENUE	UNION AVENUE-EAST 163RD STREET	20
EAST 165TH STREET-COLLEGE AVENUE	COLLEGE AVENUE-EAST 165TH STREET	10
EAST 166TH STREET-TELLER AVENUE	TELLER AVENUE-EAST 166TH STREET	19
EAST 166TH STREET-UNION AVENUE	UNION AVENUE-EAST 166TH STREET	20
EAST 173RD STREET-HOE AVENUE	HOE AVENUE-EAST 173RD STREET	14
EAST 174TH STREET-BRYANT AVENUE	BRYANT AVENUE-EAST 174TH STREET	9
EAST 27TH STREET-SECOND AVENUE	NATHAN STRAUS	54
EAST 6TH STREET-AVENUE C	LOWER EAST SIDE II	49
EAST 70TH STREET-FIRST AVENUE	IRA S. ROBBINS PLAZA	52
EAST 8TH STREET-AVENUE C	LOWER EAST SIDE III	50
EAST 93RD STREET-FIRST AVENUE AREA	STANLEY M. ISAACS	47
EAST HARLEM TRIANGLE AREA II	JACKIE ROBINSON	53
EAST HOUSTON STREET AREA	MAX MELTZER TOWER	50
EAST NEW YORK M.C.A. (SITES 17, 24, 25A)	UNITY PLAZA (SITES 17, 24, 25A)	38
EAST NEW YORK M.C.A. (SITES 4, 5A, 6, 7, 11, 12, 27)	UNITY PLAZA (SITES 4, 5A, 6, 7, 11, 12, 27)	38
EAST NEW YORK M.C.A. SITES 33-35	FIORENTINO PLAZA	28
EAST NEW YORK SCATTERED SITES	EAST NEW YORK CITY LINE	27
EAST RIVER EXTENSION AREA	PRESIDENT WOODROW WILSON	56
EAST TREMONT AVENUE-BOSTON ROAD AREA	1010 EAST 178TH STREET	7
EDENWALD EXTENSION AREA	BAYCHESTER	211

AKA NAME	DEVELOPMENT DATA BOOK NAME	PAGE #
EDGEMERE	OCEAN BAY APARTMENTS (BAYSIDE)	216
FEDERAL REHABILITATION WEST SIDE U.R.A.	W.S.U.R. (WEST SIDE URBAN RENEWAL) BROWNSTONES	57
FIRST AVENUE-EAST 101ST STREET AREA	METRO NORTH PLAZA	51
FIRST AVENUE-EAST 28TH STREET AREA	344 EAST 28TH STREET	210
FIRST HOUSES AREA	VILLAGE VIEW CO-OP	209
FLUSHING	JAMES A. BLAND	59
FOREST CITY	WOODSTOCK TERRACE CO-OP	209
FOREST SOUTH AREA	PRESIDENT WILLIAM MCKINLEY	15
FOREST SOUTH HOUSES	PRESIDENT WILLIAM MCKINLEY	15
FORT GREENE HOUSES EAST	WALT WHITMAN	39
FORT GREENE HOUSES WEST	RAYMOND V. INGERSOLL	30
FOSTER	REVEREND DR. MARTIN LUTHER KING JR. TOWERS	48
FRANKLIN AVENUE-CLAREMONT PARKWAY	CLAREMONT PARKWAY-FRANKLIN AVENUE	9
FRANKLIN DELANO ROOSEVELT	VILLAGE VIEW CO-OP	209
FRAWLEY-MILBANK	MILBANK-FRAWLEY	207
FREDERICK E. SAMUEL (CITY)	FREDERICK E. SAMUEL (MHOP) I	217
FREDERICK E. SAMUEL (CITY)	FREDERICK E. SAMUEL (MHOP) II	217
FREDERICK E. SAMUEL (FEDERAL) I	FREDERICK E. SAMUEL (MHOP) I	217
FREDERICK E. SAMUEL (FEDERAL) II	FREDERICK E. SAMUEL (MHOP) II	217
FREDERICK E. SAMUEL (FEDERAL) III	FREDERICK E. SAMUEL (MHOP) III	218

FORMER AND ALSO KNOWN AS (AKA) NAME DEVELOPMENT GUIDE

AKA NAME	DEVELOPMENT DATA BOOK NAME	PAGE #
GEORGIA-SHEFFIELD	FRANKLIN AVENUE I	200
GOMPERS CITY HOUSES	MARSARYK TOWERS CO-OP	208
GOWANUS AREA	WYCKOFF GARDENS	39
GRANT AVENUE	PROSPECT AVENUE	202
GREENE AVENUE-MARCY AVENUE	MARCY AVENUE-GREENE AVENUE SITES A & B	216
GROVE STREET-WILSON STREET AREA	HOPE GARDENS	215
HAMILTON HOUSES	CORNELIUS J. DREW-ALEXANDER HAMILTON	45, 81
HAMILTON-DREW	CORNELIUS J. DREW-ALEXANDER HAMILTON	45, 81
HANCOCK-SARATOGA AVENUE AREA	33-35 SARATOGA AVENUE	207
HARLEM CONSTRUCTION MANAGEMENT SITE	FREDERICK E. SAMUEL (CITY)	217
HARLEM CONSTRUCTION MANAGEMENT SITE	FREDERICK E. SAMUEL (MHOP) I	217
HARLEM CONSTRUCTION MANAGEMENT SITE	FREDERICK E. SAMUEL (MHOP) II	217
HEATH AVENUE-FORT INDEPENDENCE STREET	FORT INDEPENDENCE STREET-HEATH AVENUE	12
HENRY STREET	STANTON STREET	54
HESTER-ALLEN STREET	45 ALLEN STREET	41
HEWITT PLACE-STEBBINS AVENUE	STEBBINS AVENUE-HEWITT PLACE	19
HOME STREET-PROSPECT AVENUE AREA	LEWIS S. DAVIDSON, SR.	11
INTERIM HOUSING	154 WEST 84TH STREET	41
INTERIM HOUSING	STANTON STREET	54
L.I.H.F.E. (LOW INCOME HOUSING FOR THE ELDERLY) TOWER	JOHN P. CONLON L.I.H.F.E. TOWER	60

AKA NAME	DEVELOPMENT DATA BOOK NAME	PAGE #
LAFAYETTE-CASSIDY	CASSIDY-LAFAYETTE	65
LEFFERTS-FENIMORE	FENIMORE-LEFFERTS	28
LEHMAN	LEHMAN VILLAGE	49
LEXINGTON AVENUE-EAST 105TH STREET AREA	GOVERNOR DEWITT CLINTON	44
LINDEN PLACE-35TH AVENUE AREA	LEWIS H. LATIMER GARDENS	60
LINDSAY PARK AREA	BORINQUEN PLAZA I	24
LINDSAY PARK-BUSHWICK AVENUE II	BORINQUEN PLAZA II	24
LIVONIA AVENUE-POWELL STREET	CARTER G. WOODSON	39
LOUISIANA AVENUE-VANDALIA AVENUE	VANDALIA AVENUE	39
MACDOUGAL-STONE AVENUE AREA	OCEAN HILL APARTMENTS	33
MACOMBS PLACE-WEST 151ST STREET AREA	HARLEM RIVER II	47
MADISON HOUSES	SENATOR HERBERT H. LEHMAN	49
MARY SIMKHOVITCH	GOUVERNEUR GARDENS CO-OP	208
MCKINLEY-VAN BUREN	WOODSTOCK TERRACE CO-OP	209
MELROSE HOUSES AREA	PRESIDENT ANDREW JACKSON	14
MERMAID	SURFSIDE GARDENS	37
MIDDLETOWN ROAD-JARVIS AVENUE AREA	MIDDLETOWN PLAZA	15
MONROE CITY	ROSEDALE GARDENS CO-OP	208
MONTEREY AVENUE-EAST 180TH STREET	EAST 180TH STREET-MONTEREY AVENUE	12
MORRIS SOUTH AREA	MORRISANIA	17

FORMER AND ALSO KNOWN AS (AKA) NAME DEVELOPMENT GUIDE

AKA NAME	DEVELOPMENT DATA BOOK NAME	PAGE #
MOTT HAVEN AREA MODEL CITIES	DR RAMON E. BETANCES I	211
MOTT HAVEN M.C.A. NY5-118	DR RAMON E. BETANCES I	211
MOTT HAVEN NY5-118 SITES 9, 13, 18	DR RAMON E. BETANCES II	211
MOTT HAVEN NY5-134 SITES 9, 13, 18	DR RAMON E. BETANCES III	212
MOTT HAVEN NY5-135 SITES 4, 5, 9	DR RAMON E. BETANCES IV	212
MOTT HAVEN NY5-136 SITES 4, 5, 9	DR RAMON E. BETANCES V	213
MURPHY FEDERAL	1010 EAST 178TH STREET	7
NELSON AVENUE REHAB	HIGHBRIDGE REHABS (NELSON AVENUE)	215
NEW BRIGHTON HOUSES	RICHMOND TERRACE	65
NY5-56 SITE A	W.S.U.R. (SITE A) 120 WEST 94TH STREET	57
NY5-56 SITE B	W.S.U.R. (SITE B) 74 WEST 92ND STREET	57
NY5-56 SITE C	W.S.U.R. (SITE C) 589 AMSTERDAM AVENUE	57
PALMETTO-EVERGREEN	PALMETTO GARDENS	217
PARK MADISON AREA	SENATOR HERBERT H. LEHMAN	49
PARK PLACE-HOWARD AVENUE	HOWARD AVENUE-PARK PLACE	30
PARK TOMPKINS AREA	TOMPKINS	38
PATTERSON HOUSES EAST AREA	MOTT HAVEN	17
PITKIN AVENUE-AMBOY STREET AREA	MARCUS GARVEY (GROUP A)	28
PRATT INSTITUTE AREA	LAFAYETTE	31
PUBLIC SCHOOL 10 AREA	131 SAINT NICHOLAS AVENUE	41

AKA NAME	DEVELOPMENT DATA BOOK NAME	PAGE #
PUBLIC SCHOOL 60 AREA	HOPE GARDENS	215
PUBLIC SCHOOL 93 AREA	EUGENIO MARIA DE HOSTOS APARTMENTS	44
QUINCY-GREENE (SOLD BY NYCHA IN 1998)	GREENE-QUINCY (SOLD 1998)	202
REHAB WEST SIDE URBAN RENEWAL	W.S.U.R. (WEST SIDE URBAN RENEWAL) BROWNSTONES	57
REHABILITATION NY5-104 (SOLD BY NYCHA IN 1998)	LOW INCOME HOUSING DEMONSTRATION GRANT (SOLD 1998)	201
REHABILITATION NY5-76	REHAB PROGRAM	51, 52, 62
ROCKAWAY FREEWAY-BEACH 71ST STREET	CARLETON MANOR	59
ROCKAWAY PARKWAY-LENOX ROAD	LENOX ROAD-ROCKAWAY PARKWAY	31
SAINT JOHNS PLACE-STERLING PLACE	STERLING PLACE REHABS (SAINT JOHNS-STERLING)	36
SAINT JOSEPHS HOSPITAL SITE	DR RAMON E. BETANCES I	211
SAINT MARYS PARK EAST AREA	E. ROBERTS MOORE	16
SAINT MARYS PARK EAST AREA	PRESIDENT JOHN ADAMS	7
SAINT PAULS PLACE AREA	GOUVERNEUR MORRIS I & II	16
SEDGWICK AVENUE AREA-WEST TREMONT AVENUE	WEST TREMONT AVENUE-SEDGWICK AVENUE AREA	21
SOUTH 9TH STREET-BERRY STREET	BERRY STREET-SOUTH 9TH STREET	211
SOUTH HAVEN HOUSES	DR RAMON E. BETANCES VI	213
STERLING PLACE-BUFFALO AVENUE	STERLING PLACE REHABS (STERLING-BUFFALO)	36
STONE-PITKIN AVENUE AREA	GLENMORE PLAZA	28
SUMNER-MYRTLE AVENUE AREA	303 VERNON AVENUE	23
SURF AVENUE-WEST 24TH STREET AREA	BERNARD HABER	29

FORMER AND ALSO KNOWN AS (AKA) NAME DEVELOPMENT GUIDE

AKA NAME	DEVELOPMENT DATA BOOK NAME	PAGE #
SUTTER AVENUE-OSBORN STREET AREA	LANGSTON HUGHES APARTMENTS	30
SWOPE HOUSES	JOHN HAYNES HOLMES TOWERS	47
SWOPE HOUSES	STANLEY M. ISAACS	47
TAFT REHABS	REHAB PROGRAM (TAFT REHABS)	52
TRIBOROUGH	SENATOR ROBERT F. WAGNER, SR	56
TROY AVENUE-EAST NEW YORK AVENUE AREA	WILLIAM REID APARTMENTS	34
U.P.A.C.A.(UPPER PARK AVE COMM ASSOC) GARDENS	PARK AVENUE-EAST 122ND, 123RD STREETS	217
UNDETERMINED SITE (FORMERLY GEORGIA SHEFFIELD)	FRANKLIN AVENUE I	200, 201
UNDETERMINED SITE (FORMERLY GRANT AVENUE)	PROSPECT AVENUE	202
UNDETERMINED SITE (FORMERLY INTERIM HOUSING)	154 WEST 84TH STREET	41
UNDETERMINED SITE (FORMERLY INTERIM HOUSING)	STANTON STREET	54
UNDETERMINED SITE (MANHATTAN)	WEST FARMS SQUARE	21
UNDETERMINED SITE (QUEENS)	MADISON AVENUE	202
UNDETERMINED SITE (STATEN ISLAND)	SOUTHERN BOULEVARD	203
UNION STREET-SUTTER AVENUE	SUTTER AVENUE-UNION STREET	37
VAN BUREN	WOODSTOCK TERRACE CO-OP	209
VAN DYKE HOUSES EXTENSION	VAN DYKE II	38
VYSE AVENUE-EAST 173RD STREET	EAST 173RD STREET-VYSE AVENUE	11
WASHINGTON HEIGHTS U.R.A. (SITE B)	JUSTICE THURGOOD MARSHALL PLAZA	50
WASHINGTON HOUSES NORTH AREA	GAYLORD WHITE	56

AKA NAME	DEVELOPMENT DATA BOOK NAME	PAGE #
WEST 100TH STREET AREA	830 AMSTERDAM AVENUE	41
WEST 114TH STREET REHAB BUILDINGS	A. PHILLIP RANDOLPH	74
WEST 156TH STREET-AMSTERDAM AVENUE	MARY MCLEOD BETHUNE GARDENS	42
WEST 166TH STREET-ANDERSON AVENUE	HIGHBRIDGE REHABS (W 166TH STREET-ANDERSON AVENUE)	215
WEST 18TH STREET-NINTH AVENUE AREA	ROBERT FULTON	46
WEST 193RD STREET-BAILEY AVENUE	BAILEY AVENUE-WEST 193RD STREET	7
WEST 24TH STREET-SURF AVENUE AREA	GERALD J. CAREY GARDENS	26
WEST 32ND STREET-MERMAID AVENUE	SURFSIDE GARDENS	37
WEST 33RD STREET-SURF AVENUE AREA	MAYOR WILLIAM O'DWYER GARDENS	33
WEST 88TH STREET (SITE C)	W.S.U.R. (Site C) 589 AMSTERDAM AVENUE	57
WEST 90TH STREET AREA	RABBI STEPHEN WISE TOWERS	219
WEST 91ST STREET (SITE B)	W.S.U.R. (SITE B) 74 WEST 92ND STREET	57
WEST 91ST STREET-COLUMBUS AVENUE	SONDRA THOMAS APARTMENTS	54
WEST 94TH STREET (SITE A)	W.S.U.R. (SITE A) 120 WEST 94TH STREET	57
WEST SIDE U.R.A. (URBAN RENEWAL AREA) SITE 30B	SONDRA THOMAS APARTMENTS	54
WESTCHESTER AVENUE-GLEBE AVENUE	GLEBE AVENUE-WESTCHESTER AVENUE	13
WILLIAMSBURG U.R.A. (URBAN RENEWAL AREA) PARCEL 2	TAYLOR STREET-WYTHE AVENUE	37
WILLIS AVENUE-EAST 136TH STREET AREA	MAYOR JOHN PURROY MITCHEL	16
WILSON-BEDFORD AREA	INDEPENDENCE	215
WISE REHAB (54 WEST 94TH STREET)	REHAB PROGRAM (WISE REHAB)	52

FORMER AND ALSO KNOWN AS (AKA) NAME DEVELOPMENT GUIDE

AKA NAME	DEVELOPMENT DATA BOOK NAME	PAGE #
WORTMAN AVENUE-PENNSYLVANIA AVENUE	PENNSYLVANIA AVENUE-WORTMAN AVENUE	33
WYTHE AVENUE-TAYLOR STREET	TAYLOR STREET-WYTHE AVENUE	37

GUIDE TO DEVELOPMENTS BY HUD (NY#) NUMBER

HUD #	DEVELOPMENT NAME	AMP #	DEV EDP #	OPER EDP #	TDS #	PAGE #
	LA PRECIOSA	NY005024000			590	73, 74
	PROSPECT PLAZA I	NY005025000			591	74
	PROSPECT PLAZA PHASE III					74
NY005001	RED HOOK EAST	NY005000040	202	202	004	34, 76
NY005001	RED HOOK I	***	202	202, 230	004, 079	75, 76
NY005001 - BLDGS 15-25, NY005029 - BLDGS 1-4	RED HOOK WEST	NY005000790	202 - BLDGS 15-25, 230 - BLDGS 1-4	230	079	34, 76
NY005002	QUEENSBRIDGE NORTH	NY005005050	398	398	505	61
NY005002	QUEENSBRIDGE SOUTH	NY005000050	843	843	005	61
NY005003	VLADECK	NY005010060	204	204	006	55
NY005004	SOUTH JAMAICA I	NY005010080	206	206	008	62
NY005005	EAST RIVER	NY005010090	207	207	009	45
NY005006	KINGSBOROUGH	NY005010100	205	205	010	31
NY005007	CLASON POINT GARDENS	NY005012800	208	506	011	10
NY005008	RIIS	NY005010180	210	210	018	52
NY005010	SAINT NICHOLAS	NY005000380	211	211	038	53
NY005011	BREUKELLEN	NY005000560	212	212	056	25
NY005012	BARUCH	NY005010600	215	215	060	42
NY005013	VAN DYKE I	NY005000610	216	216	061	38
NY005014	WASHINGTON	NY005010620	217	217	062	56
NY005015	THROGGS NECK	NY005010630	218	218	063	20
NY005016	JEFFERSON	NY005010640	219	219	064	48
NY005017	BREVOORT	NY005000650	213	213	065	25

GUIDE TO DEVELOPMENTS BY HUD (NY#) NUMBER

HUD #	DEVELOPMENT NAME	AMP #	DEV EDP #	OPER EDP #	TDS #	PAGE #
NY005018	SOUTH JAMAICA II	NY005010080	220	206	066	62
NY005019	EDENWALD	NY005000570	214	214	057	12
NY005020	MARINER'S HARBOR	NY005000770	228	228	077	65
NY005021	LA GUARDIA	NY005010760	221	221	076	48
NY005022	SOTOMAYOR HOUSES	NY005010670	222	222	067	19
NY005023	COOPER PARK	NY005000690	223	223	069	27
NY005024	WAGNER	NY005010740	224	224	074	56
NY005025	GRAVESEND	NY005011720	225	225	068	29
NY005026	HIGHBRIDGE GARDENS	NY005000780	229	229	078	13
NY005027	HAMMEL	NY005010750	226	226	075	60
NY005028	WEBSTER	NY005011410	231	231	141	21
NY005029	RED HOOK II	NY005000790	230	230	079*	75, 76
NY005030	GRANT	NY005000870	232	232	087	46
NY005031	MCKINLEY	NY005000590	236	236	103	15
NY005032	GOMPERS	NY005011000	237	237	100	46
NY005033	LEHMAN VILLAGE	NY005001010	238	238	101	49
NY005034	TILDEN	NY005000720	233	233	096	37
NY005035	PINK	NY005000890	235	235	089	34
NY005036	MONROE	NY005000880	234	234	088	16
NY005037	MORRIS I	NY005011020	239	239	102	16
NY005038	BAISLEY PARK	NY005010910	240	240	091	59
NY005039	RICHMOND TERRACE	NY005011170	241	241	117	65

GUIDE TO DEVELOPMENTS BY HUD (NY#) NUMBER

HUD #	DEVELOPMENT NAME	AMP #	DEV EDP #	OPER EDP #	TDS #	PAGE #
NY005040	WEST BRIGHTON I	NY005010130	242	209	116	66
NY005040	WEST BRIGHTON II	NY005010130	242	209	175	66
NY005041	WILLIAMSBURG	NY005000020	200	200	002	39
NY005042	HARLEM RIVER	NY005010030	201	201	003	47
NY005043	JACKSON	NY005012670	243	243	120	14
NY005044	MOTT HAVEN	NY005001210	244	244	121	17
NY005045	CLINTON	NY005001230	245	245	123	44
NY005046	TOMPKINS	NY005011310	246	246	131	38
NY005047	LAFAYETTE	NY005001220	247	247	122	31
NY005048	MORRISANIA	NY005011410	250	231	130	17
NY005049	ADAMS	NY005001180	248	248	118	7
NY005050	MITCHEL	NY005011450	249	249	145	16
NY005051	HARLEM RIVER II	NY005010030	256	201	147	47
NY005052K	WSUR (BROWNSTONES)	NY005011270	279	259	178	57
NY005053	FULTON	NY005001360	252	252	136	46
NY005054	ROOSEVELT I	NY005011350	227	227	135	35
NY005055	VAN DYKE II	NY005011680	257	257	146	38
NY005056	WSUR (SITE A) 120 WEST 94TH STREET	NY005011270	259	259	151	57
NY005056	WSUR (SITE B) 74 WEST 92ND STREET	NY005011270	259	259	173	57
NY005056	WSUR (SITE C) 589 AMSTERDAM AVENUE	NY005011270	259	259	174	57
NY005057	ISAACS	NY005011390	253	253	139	47
NY005059	830 AMSTERDAM AVENUE	NY005010820	258	258	150	41

GUIDE TO DEVELOPMENTS BY HUD (NY#) NUMBER

HUD #	DEVELOPMENT NAME	AMP #	DEV EDP #	OPER EDP #	TDS #	PAGE #
NY005060	BOSTON SECOR	NY005011380	254	254	138	8
NY005061	LA GUARDIA ADDITION	NY005010760	262	221	152	48
NY005062	POLO GROUNDS TOWERS	NY005001490	260	260	149	51
NY005063	STRAUS	NY005011530	263	263	153	54
NY005064	TAFT	NY005010970	261	261	097	54
NY005065	131 SAINT NICHOLAS AVENUE	NY005010970	264	261	154	41
NY005066	DE HOSTOS APARTMENTS	NY005011270	265	259	155	44
NY005067	SARATOGA VILLAGE	NY005011620	274	269	158	35
NY005068	303 VERNON AVENUE	NY005010730	267	267	156	23
NY005069	HOLMES TOWERS	NY005011390	277	253	159	47
NY005070	BETHUNE GARDENS	NY005010030	271	271	160	42
NY005071	KINGSBOROUGH EXTENSION	NY005010100	268	205	161	31
NY005072	OCEAN HILL APARTMENTS	NY005011620	269	269	162	33
NY005073	CARLETON MANOR	NY005010750	270	226	164	59
NY005074	WYCKOFF GARDENS	NY005011630	272	272	163	39
NY005076A - BLDG 3-4, NY005076B - BLDGS 2, NY005076C - BLDG 1	REHAB PROGRAM (DOUGLASS REHABS)	NY005013170	255 - BLDGS 2-4, 299 - BLDG 1	255	515	51
NY005076D	REHAB PROGRAM (WISE REHAB)	NY005011270	298	259	517	52
NY005076E	REHAB PROGRAM (COLLEGE POINT)	NY005011860	297	290	143	62
NY005076G - BLDG 1, NY005076I - BLDGS 2,3, NY005076J - BLDG 3	REHAB PROGRAM (TAFT REHABS)	NY005013170	295 - BLDG 1, 293 - BLDGS 2,3 292 - BLDG 4	295	516	52
NY005079	MORRIS II	NY005011020	280	239	502	16
NY005080	MOORE	NY005010930	251	251	129	16
NY005081	HUGHES APARTMENTS	NY005011680	275	275	168	30

GUIDE TO DEVELOPMENTS BY HUD (NY#) NUMBER

HUD #	DEVELOPMENT NAME	AMP #	DEV EDP #	OPER EDP #	TDS #	PAGE #
NY005082	LOW HOUSES	NY005011690	276	276	169	32
NY005083	ROOSEVELT II	NY005011350	281	227	177	35
NY005084	WOODSON	NY005011680	285	257	182	39
NY005085	HERNANDEZ	NY005011000	286	237	184	47
NY005085	MELTZER TOWER	NY005011000	286	237	183	50
NY005086	BEACH 41ST STREET-BEACH CHANNEL DRIVE	NY005001650	282	282	165	59
NY005087	SURFSIDE GARDENS	NY005011700	278	278	170	37
NY005088	CAREY GARDENS	NY005011660	288	288	166	26
NY005089	REID APARTMENTS	NY005011670	283	283	167	34
NY005090	1010 EAST 178TH STREET	NY005011330	289	289	180	7
NY005091	PENNSYLVANIA AVENUE-WORTMAN AVENUE	NY005011940	305	305	194	33
NY005092	METRO NORTH PLAZA	NY005010090	284	284	181	51
NY005093	LATIMER GARDENS	NY005011860	290	290	186	60
NY005095	BOSTON ROAD PLAZA	NY005010390	304	304	189	8
NY005096A	DAVIDSON	NY005013420	301	301	190	11
NY005096B	MIDDLETOWN PLAZA	NY005010340	302	313	191	15
NY005098	THROGGS NECK ADDITION	NY005010630	303	218	193	20
NY005100	SEWARD PARK EXTENSION	NY005011000	312	312	192	53
NY005106	BAILEY AVENUE-WEST 193RD STREET	NY005012020	311	311	202	7
NY005110	FORT INDEPENDENCE STREET-HEATH AVENUE	NY005012020	308	311	197	12
NY005111	BARUCH HOUSES ADDITION	NY005010600	383	215	198	42
NY005114A	EASTCHESTER GARDENS	NY005010340	313	313	034	12

GUIDE TO DEVELOPMENTS BY HUD (NY#) NUMBER

HUD #	DEVELOPMENT NAME	AMP #	DEV EDP #	OPER EDP #	TDS #	PAGE #
NY005114B	SHEEPSHEAD BAY	NY005010360	314	314	036	35
NY005114C	SOUTH BEACH	NY005010350	315	315	035	66
NY005114D	WOODSIDE	NY005000330	316	316	033	63
NY005114E	RANGEL	NY005000370	317	317	037	51
NY005117	UNITY PLAZA (SITES 4-27)	NY005012610	318	375	261	38
NY005122	CASSIDY-LAFAYETTE	NY005011170	319	241	206	65
NY005123	CONEY ISLAND I (SITES 4 & 5)	NY005011700	328	278	216	27
NY005124	EAST 180TH STREET-MONTEREY AVENUE	NY005012270	323	363	208	12
NY005129	FENIMORE-LEFFERTS	NY005011670	322	283	205	28
NY005133	STUYVESANT GARDENS I	NY005012210	337	337	221	36
NY005137	CONLON LIHFE TOWER	NY005010910	347	240	232	60
NY005138	1162-1176 WASHINGTON AVENUE	NY005013080	354	344	233	7
NY005140	FHA REPOSSESSED HOUSES (GROUP I)	NY005012090	324	324	209	68, 91
NY005141	TAYLOR STREET-WYTHE AVENUE	NY005012340	358	358	234	37
NY005145	BRYANT AVENUE-EAST 174TH STREET	NY005015300	352	748	235	9
NY005147	GLEBE AVENUE-WESTCHESTER AVENUE	NY005010670	342	222	225	13
NY005148	COLLEGE AVENUE-EAST 165TH STREET	NY005013080	351	344	236	10
NY005149	CORSI HOUSES	NY005010640	359	219	199	44
NY005151	ROBBINS PLAZA	NY005011390	329	253	218	52
NY005154	EAST 152ND STREET-COURTLANDT AVENUE	NY005010280	360	360	237	11
NY005155	FHA REPOSSESSED HOUSES (GROUP II)	NY005012090	327	324	212	68, 91
NY005157	CONEY ISLAND I (SITE 8)	NY005011720	334	334	238	26

GUIDE TO DEVELOPMENTS BY HUD (NY#) NUMBER

HUD #	DEVELOPMENT NAME	AMP #	DEV EDP #	OPER EDP #	TDS #	PAGE #
NY005158	FHA REPOSSESSED HOUSES (GROUP III)	NY005012090	340	324	213	68, 91
NY005159	FHA REPOSSESSED HOUSES (GROUP IV)	NY005012090	345	324	226	68, 91
NY005161	CONEY ISLAND I (SITE 1B)	NY005011660	335	288	239	26
NY005162	1471 WATSON AVENUE	NY005010670	332	222	214	7
NY005163	TELLER AVENUE-EAST 166TH STREET	NY005013080	344	344	223	19
NY005164	HOE AVENUE-EAST 173RD STREET	NY005015300	333	748	215	14
NY005165	EAGLE AVENUE-EAST 163RD STREET	NY005000590	343	236	224	11
NY005166	GARVEY (GROUP A)	NY005012520	381	381	252	28
NY005168	HARBORVIEW TERRACE	NY005010220	377	377	262	46
NY005169	UNITY PLAZA (SITES 17,24,25A)	NY005012610	348	375	240	38
NY005171	EAST NEW YORK CITY LINE	NY005010700	378	378	263	27
NY005173	ROBINSON	NY005012410	346	346	241	53
NY005174	104-14 TAPSCOTT STREET	NY005011670	361	283	242	23
NY005175	BORINQUEN PLAZA I	NY005012430	353	353	243	24
NY005179	RANDALL AVENUE-BALCOM AVENUE	NY005010630	364	218	245	18
NY005180	WEST TREMONT AVENUE-SEDGWICK AVENUE AREA	NY005010450	365	368	246	21
NY005181A	FIRST HOUSES	NY005012920	370	370	001	46
NY005181B	VLADECK II	NY005010060	371	204	007	55
NY005181C	ELLIOTT	NY005011340	367	367	015	45
NY005181D	RIIS II	NY005010180	372	210	019	52
NY005182	FHA REPOSSESSED HOUSES (GROUP V)	NY005012090	397	324	260	69, 91
NY005183A	DYCKMAN	NY005000410	373	373	041	45

GUIDE TO DEVELOPMENTS BY HUD (NY#) NUMBER

HUD #	DEVELOPMENT NAME	AMP #	DEV EDP #	OPER EDP #	TDS #	PAGE #
NY005183B	SEDGWICK	NY005010450	368	368	045	18
NY005183C	LEXINGTON	NY005010620	374	217	050	49
NY005184	RAVENSWOOD	NY005000480	369	369	048	61
NY005185	BRACETTI PLAZA	NY005012920	379	370	264	43
NY005186	45 ALLEN STREET	NY005011000	380	312	265	41
NY005188	FIORENTINO PLAZA	NY005012610	375	375	207	28
NY005189	ATLANTIC TERMINAL SITE 4B	NY005011630	384	272	256	23
NY005190	MORRISANIA AIR RIGHTS	NY005012670	385	385	267	17
NY005191	LEAVITT STREET-34TH AVENUE	NY005011860	386	290	201	60
NY005192	THOMAS APARTMENTS	NY005011270	387	259	268	54
NY005194	TWO BRIDGES URA (SITE 7)	NY005010760	389	221	266	55
NY005195	BORINQUEN PLAZA II	NY005012430	390	353	271	24
NY005197	FHA REPOSSESSED HOUSES (GROUP VII)	NY005012090	396	324	274	69, 92
NY005198	FHA REPOSSESSED HOUSES (GROUP VIII)	NY005012090	520	324	275	69, 92
NY005199	FHA REPOSSESSED HOUSES (GROUP VI)	NY005012090	395	324	273	69, 92
NY005200	MORRIS PARK SENIOR CITIZENS HOME	NY005012410	504	346	277	51
NY005201	LONG ISLAND BAPTIST HOUSES	NY005012610	502	375	276	32
NY005203	SHELTON HOUSE	NY005010910	505	240	279	62
NY005205	SACK WERN	NY005012800	506	506	280	18
NY005206	FHA REPOSSESSED HOUSES (GROUP IX)	NY005012090	376	324	283	70, 92
NY005211	RUTLAND TOWERS	NY005011670	508	283	282	35
NY005212	FHA REPOSSESSED HOUSES (GROUP X)	NY005012090	521	324	284	70, 92

GUIDE TO DEVELOPMENTS BY HUD (NY#) NUMBER

HUD #	DEVELOPMENT NAME	AMP #	DEV EDP #	OPER EDP #	TDS #	PAGE #
NY005213A	WHITMAN	NY005005140	509	509	514	39
NY005213B	INGERSOLL	NY005000140	510	510	014	30
NY005213C	WALD	NY005000230	511	511	023	56
NY005213D	BROWNSVILLE	NY005000160	512	512	016	25
NY005213E	LINCOLN	NY005000200	513	513	020	49
NY005213F	MARCY	NY005000210	514	514	021	32
NY005213G	GOWANUS	NY005000250	515	515	025	29
NY005213H	JOHNSON	NY005000170	516	516	017	48
NY005213I	ASTORIA	NY005000260	517	517	026	59
NY005213J	KING TOWERS	NY005010300	518	518	030	48
NY005213K	BLAND	NY005011860	519	519	054	59
NY005214	UNION AVENUE-EAST 163RD STREET	NY005013420	753	753	342	20
NY005215	LOWER EAST SIDE III	NY005013590	548	840	364	50
NY005216A	PATTERSON	NY005000240	522	522	024	17
NY005216B	MELROSE	NY005010280	523	523	028	15
NY005216C	ALBANY	NY005010310	524	524	031	23
NY005216C	ALBANY II	NY005010310	524	524	085	23
NY005216D	REDFERN	NY005000550	525	525	055	62
NY005220A	AMSTERDAM	NY005010220	530	530	022	41
NY005220B	SMITH	NY005000270	531	531	027	54
NY005220C	FARRAGUT	NY005000290	532	532	029	28
NY005220D	BRONX RIVER	NY005010320	533	533	032	8

GUIDE TO DEVELOPMENTS BY HUD (NY#) NUMBER

HUD #	DEVELOPMENT NAME	AMP #	DEV EDP #	OPER EDP #	TDS #	PAGE #
NY005220D	BRONX RIVER ADDITION	NY005010320	533	533	157	8
NY005220E	CARVER	NY005000580	534	534	058	43
NY005220F	FOREST	NY005000590	535	535	059	12
NY005220G	CYPRESS HILLS	NY005010700	536	536	070	27
NY005220H	SOUNDVIEW	NY005000710	537	537	071	19
NY005220I	SUMNER	NY005010730	538	538	073	36
NY005220J	WILSON	NY005010090	539	539	112	56
NY005223	CLAREMONT REHAB (GROUP 3)	NY005013080	750	750	308	10
NY005224	SOUTH BRONX AREA (SITE 402)	NY005013420	550	753	305	19
NY005225	HOWARD AVENUE-PARK PLACE	NY005013510	551	551	365	30
NY005226	EAST 165TH STREET-BRYANT AVENUE	NY005015300	552	748	304	11
NY005227	TWIN PARKS EAST (SITE 9)	NY005012270	577	577	287	20
NY005231	HARRISON AVENUE REHAB (GROUP A)	NY005013410	772	762	347	13
NY005233	LOWER EAST SIDE REHAB (GROUP 5)	NY005012920	555	555	292	50
NY005241	INTERNATIONAL TOWER	NY005010910	296	296	316	60
NY005242	NEW LANE AREA	NY005010350	306	306	314	65
NY005243	VANDALIA AVENUE	NY005011940	273	273	315	39
NY005244A	HOWARD	NY005000720	568	568	072	29
NY005244B	DOUGLASS		569	569	082, 582	75
NY005244B	DOUGLASS ADDITION	NY005010820	569	569	148	44
NY005244B	DOUGLASS I	NY005010820	569	569	082	44
NY005244B	DOUGLASS II	NY005010820	569	569	582	45

GUIDE TO DEVELOPMENTS BY HUD (NY#) NUMBER

HUD #	DEVELOPMENT NAME	AMP #	DEV EDP #	OPER EDP #	TDS #	PAGE #
NY005244C	MILL BROOK	NY005010840	570	570	084	15
NY005244C	MILL BROOK EXTENSION	NY005010840	570	570	132	15
NY005244E	WHITE	NY005010090	572	539	124	56
NY005244F	OCEAN BAY APARTMENTS (OCEANSIDE)	NY005010980	573	571	051	61
NY005246	CLAREMONT REHAB (GROUP 2)	NY005013080	330	750	307	9
NY005248	LAVANBURG HOMES	NY005003100	578	578	310	71
NY005249	BOYNTON AVENUE REHAB	NY005010320	767	533	346	8
NY005250	STERLING PLACE REHABS (SAINT JOHNS-STERLING)	NY005013510	801	765	366	36
NY005252	EAST 173RD STREET-VYSE AVENUE	NY005015300	778	748	338	11
NY005253	CLAREMONT PARKWAY-FRANKLIN AVENUE	NY005013420	779	753	334	9
NY005254	UPACA (SITE 5)	NY005012410	757	760	343	55
NY005255	BEDFORD-STUYVESANT REHAB	NY005010730	266	538	311	24
NY005257	OCEAN HILL-BROWNSVILLE	NY005013510	287	765	313	33
NY005258	CROWN HEIGHTS	NY005013510	331	765	312	27
NY005259	LOWER EAST SIDE I INFILL	NY005011000	784	784	326	49
NY005261	HOWARD AVENUE	NY005013510	782	765	339	30
NY005262	LOWER EAST SIDE II	NY005012920	783	555	337	49
NY005264	CAMPOS PLAZA II	NY005012570	593	593	286	43
NY005265	MARSHALL PLAZA	NY005010030	754	754	344	50
NY005267A	GUN HILL	NY005010470	579	579	040	13
NY005267B	PARKSIDE	NY005010470	580	580	047	17
NY005267C	GLENMORE PLAZA	NY005011690	581	581	171	28

GUIDE TO DEVELOPMENTS BY HUD (NY#) NUMBER

HUD #	DEVELOPMENT NAME	AMP #	DEV EDP #	OPER EDP #	TDS #	PAGE #
NY005267D	O'DWYER GARDENS	NY005011720	582	582	172	33
NY005268A	TODT HILL	NY005000520	583	583	042	66
NY005268B	GLENWOOD	NY005000440	584	584	044	29
NY005268C	NOSTRAND	NY005010360	585	585	043	32
NY005269	STUYVESANT GARDENS II	NY005012210	755	755	333	36
NY005270	154 WEST 84TH STREET	NY005013590	840	840	359	41
NY005271A	PELHAM PARKWAY	NY005010390	586	586	039	18
NY005271B	BERRY	NY005000520	587	587	052	65
NY005271C	POMONOK	NY005000530	588	588	053	61
NY005271D	HABER	NY005011660	589	589	142	29
NY005273	CLAREMONT REHAB (GROUP 4)	NY005013080	751	750	335	10
NY005274	CLAREMONT REHAB (GROUP 5)	NY005013080	752	750	336	10
NY005277	BROWN	NY005012520	336	336	325	25
NY005278	TAPSCOTT STREET REHAB	NY005011670	775	763	354	37
NY005280	STEBBINS AVENUE-HEWITT PLACE	NY005013420	770	753	353	19
NY005281	UPACA (SITE 6)	NY005012410	760	760	355	55
NY005282	BELMONT-SUTTER AREA	NY005010460	761	761	345	24
NY005283	UNIVERSITY AVENUE REHAB	NY005013410	762	762	341	21
NY005285	PARK ROCK REHAB	NY005013510	765	765	351	33
NY005286	WEST FARMS ROAD REHAB	NY005015300	780	780	360	21
NY005287	HARRISON AVENUE REHAB (GROUP B)	NY005013410	773	762	547	13
NY005290	RALPH AVENUE REHAB	NY005011670	771	763	352	34

GUIDE TO DEVELOPMENTS BY HUD (NY#) NUMBER

HUD #	DEVELOPMENT NAME	AMP #	DEV EDP #	OPER EDP #	TDS #	PAGE #
NY005291	UNION AVENUE-EAST 166TH STREET	NY005013420	768	753	356	20
NY005292	LENOX ROAD-ROCKAWAY PARKWAY	NY005011670	763	763	348	31
NY005295	LONGFELLOW AVENUE REHAB	NY005015300	794	748	362	14
NY005299	HUNTS POINT AVENUE REHAB	NY005015300	806	748	367	14
NY005305	STERLING PLACE REHABS (STERLING-BUFFALO)	NY005013510	837	765	368	36
NY005311	SUTTER AVENUE-UNION STREET	NY005011670	807	203	369	37
NY005318	WEST FARMS SQUARE CONVENTIONAL	NY005015310	481	482	526	21
NY005326	STANTON STREET	NY005013590	841	840	559	54
NY005361	CHELSEA ADDITION	NY005011340	451	451	176	43
NY005362	BUTLER	NY005001130	435	435	113	9
NY005363	CONEY ISLAND	NY005011700	671	671	094	26
NY005364	HYLAN	NY005010860	680	680	109	30
NY005365	AUDUBON	NY005010030	444	444	125	42
NY005366	AMSTERDAM ADDITION	NY005021870	453	453	187	42, 80
NY005368	BAY VIEW	NY005020920	670	670	092	24, 80
NY005369	BOULEVARD	NY005020460	637	637	046	25, 83
NY005370	BUSHWICK	NY005020860	430	430	086	26, 80
NY005371	CASTLE HILL	NY005020800	431	431	080	9, 80
NY005372	CHELSEA	NY005021340	446	446	134	43, 80
NY005373	DREW-HAMILTON	NY005021110	434	434	111	45, 81
NY005375	SAMUEL (CITY)	NY005023770	650	650	377	53, 82
NY005377	LINDEN	NY005020950	672	672	095	31, 83

GUIDE TO DEVELOPMENTS BY HUD (NY#) NUMBER

HUD #	DEVELOPMENT NAME	AMP #	DEV EDP #	OPER EDP #	TDS #	PAGE #
NY005378	MANHATTANVILLE	NY005020810	429	429	081	50
NY005379	MARBLE HILL	NY005020490	638	638	049	14, 81
NY005380	MARLBORO	NY005020830	426	426	083	32, 81
NY005382	RUTGERS	NY005020990	439	439	099	53, 81
NY005383	STAPLETON	NY005021140	436	436	114	66, 82
NY005384	SAINT MARY'S PARK	NY005020930	673	673	093	18, 82
NY005387	PSS GRANDPARENT FAMILY APARTMENTS	NY005005600			560	72

GUIDE TO DEVELOPMENTS BY NEIGHBORHOOD

NEIGHBORHOOD	MANAGED BY	CONS TDS #	DEVELOPMENT	TDS #	PAGE #
BK N Admin 1	CAREY GARDENS	166	CAREY GARDENS	166	26
BK N Admin 1	CAREY GARDENS	166	CONEY ISLAND I (SITE 1B)	239	26
BK N Admin 1	CAREY GARDENS	166	HABER	142	29
BK N Admin 1	MARLBORO	083	MARLBORO	083	32, 81
BK N Admin 1	O'DWYER GARDENS	172	CONEY ISLAND I (SITE 8)	238	26
BK N Admin 1	O'DWYER GARDENS	172	GRAVESEND	068	29
BK N Admin 1	O'DWYER GARDENS	172	O'DWYER GARDENS	172	33
BK N Admin 1	SURFSIDE GARDENS	170	CONEY ISLAND	094	26
BK N Admin 1	SURFSIDE GARDENS	170	CONEY ISLAND I (SITES 4 & 5)	216	27
BK N Admin 1	SURFSIDE GARDENS	170	SURFSIDE GARDENS	170	37
BK N Admin 2	BAY VIEW	092	BAY VIEW	092	24, 80
BK N Admin 2	BREUKELEN	056	BREUKELEN	056	25
BK N Admin 2	GLENWOOD	044	GLENWOOD	044	29
BK N Admin 2	SHEEPSHEAD BAY	036	NOSTRAND	043	32
BK N Admin 2	SHEEPSHEAD BAY	036	SHEEPSHEAD BAY	036	35
BK N Admin 3	BOULEVARD	046	BELMONT-SUTTER AREA	345	24
BK N Admin 3	BOULEVARD	046	BOULEVARD	046	25, 83
BK N Admin 3	CYPRESS HILLS	070	CYPRESS HILLS	070	27
BK N Admin 3	CYPRESS HILLS	070	EAST NEW YORK CITY LINE	263	27
BK N Admin 3	LINDEN	095	LINDEN	095	31, 83
BK N Admin 3	PENNSYLVANIA-WORTMAN	194	PENNSYLVANIA AVENUE-WORTMAN AVENUE	194	33
BK N Admin 3	PENNSYLVANIA-WORTMAN	194	VANDALIA AVENUE	315	39
BK N Admin 3	PINK	089	PINK	089	34
BK N Admin 4	BROWNSVILLE	016	BROWNSVILLE	016	25
BK N Admin 4	HUGHES APARTMENTS	168	HUGHES APARTMENTS	168	30
BK N Admin 4	LOW HOUSES	169	GLENMORE PLAZA	171	28
BK N Admin 4	LOW HOUSES	169	LOW HOUSES	169	32
BK N Admin 4	TILDEN	096	TILDEN	096	37
BK N Admin 4	VAN DYKE I	061	VAN DYKE I	061	38
BK N Admin 4	WOODSON	182	VAN DYKE II	146	38

GUIDE TO DEVELOPMENTS BY NEIGHBORHOOD

NEIGHBORHOOD	MANAGED BY	CONS TDS #	DEVELOPMENT	TDS #	PAGE #
BK N Admin 4	WOODSON	182	WOODSON	182	39
BK N Admin 5	BREVOORT	065	BREVOORT	065	25
BK N Admin 5	GARVEY	252	BROWN	325	25
BK N Admin 5	GARVEY	252	GARVEY (GROUP A)	252	28
BK N Admin 5	KINGSBOROUGH	010	KINGSBOROUGH	010	31
BK N Admin 5	KINGSBOROUGH	010	KINGSBOROUGH EXTENSION	161	31
BK N Admin 5	OCEAN HILL APARTMENTS	162	OCEAN HILL APARTMENTS	162	33
BK N Admin 5	OCEAN HILL APARTMENTS	162	SARATOGA VILLAGE	158	35
BK N Admin 5	PARK ROCK CONSOLIDATED	351	CROWN HEIGHTS	312	27
BK N Admin 5	PARK ROCK CONSOLIDATED	351	HOWARD AVENUE	339	30
BK N Admin 5	PARK ROCK CONSOLIDATED	351	HOWARD AVENUE-PARK PLACE	365	30
BK N Admin 5	PARK ROCK CONSOLIDATED	351	OCEAN HILL-BROWNSVILLE	313	33
BK N Admin 5	PARK ROCK CONSOLIDATED	351	PARK ROCK REHAB	351	33
BK N Admin 5	PARK ROCK CONSOLIDATED	351	STERLING PLACE REHABS (SAINT JOHNS-STERLING)	366	36
BK N Admin 5	PARK ROCK CONSOLIDATED	351	STERLING PLACE REHABS (STERLING-BUFFALO)	368	36
BK N Admin 5	REID APARTMENTS	167	104-14 TAPSCOTT STREET	242	23
BK N Admin 5	REID APARTMENTS	167	FENIMORE-LEFFERTS	205	28
BK N Admin 5	REID APARTMENTS	167	LENOX ROAD-ROCKAWAY PARKWAY	348	31
BK N Admin 5	REID APARTMENTS	167	RALPH AVENUE REHAB	352	34
BK N Admin 5	REID APARTMENTS	167	REID APARTMENTS	167	34
BK N Admin 5	REID APARTMENTS	167	RUTLAND TOWERS	282	35
BK N Admin 5	REID APARTMENTS	167	SUTTER AVENUE-UNION STREET	369	37
BK N Admin 5	REID APARTMENTS	167	TAPSCOTT STREET REHAB	354	37
BK N Admin 6	MARCY	021	MARCY	021	32
BK N Admin 6	ROOSEVELT	135	ROOSEVELT I	135	35
BK N Admin 6	ROOSEVELT	135	ROOSEVELT II	177	35
BK N Admin 6	STUYVESANT GARDENS I	221	STUYVESANT GARDENS I	221	36
BK N Admin 6	STUYVESANT GARDENS I	221	STUYVESANT GARDENS II	333	36
BK N Admin 6	SUMNER	073	303 VERNON AVENUE	156	23
BK N Admin 6	SUMNER	073	BEDFORD-STUYVESANT REHAB	311	24

GUIDE TO DEVELOPMENTS BY NEIGHBORHOOD

NEIGHBORHOOD	MANAGED BY	CONS TDS #	DEVELOPMENT	TDS #	PAGE #
BK N Admin 6	SUMNER	073	SUMNER	073	36
BK N Admin 6	TOMPKINS	131	TOMPKINS	131	38
BK N Admin 7	BORINQUEN PLAZA I	243	BORINQUEN PLAZA I	243	24
BK N Admin 7	BORINQUEN PLAZA I	243	BORINQUEN PLAZA II	271	24
BK N Admin 7	BUSHWICK	086	BUSHWICK	086	26, 80
BK N Admin 7	BUSHWICK	086	HYLAN	109	30
BK N Admin 7	COOPER PARK	069	COOPER PARK	069	27
BK N Admin 7	TAYLOR STREET-WYTHE AVENUE	234	TAYLOR STREET-WYTHE AVENUE	234	37
BK N Admin 7	UNITY PLAZA	261	FIorentino PLAZA	207	28
BK N Admin 7	UNITY PLAZA	261	LONG ISLAND BAPTIST HOUSES	276	32
BK N Admin 7	UNITY PLAZA	261	UNITY PLAZA (SITES 17,24,25A)	240	38
BK N Admin 7	UNITY PLAZA	261	UNITY PLAZA (SITES 4-27)	261	38
BK N Admin 7	WILLIAMSBURG	002	WILLIAMSBURG	002	39
BK N Admin 8	FARRAGUT	029	FARRAGUT	029	28
BK N Admin 8	HOWARD	072	HOWARD	072	29
BK N Admin 8	INGERSOLL	014	INGERSOLL	014	30
BK N Admin 8	LAFAYETTE	122	LAFAYETTE	122	31
BK N Admin 8	WHITMAN	514	WHITMAN	514	39
BK N Admin 9	ALBANY	031	ALBANY	031	23
BK N Admin 9	ALBANY	031	ALBANY II	085	23
BK N Admin 9	GOWANUS	025	GOWANUS	025	29
BK N Admin 9	RED HOOK EAST	004	RED HOOK EAST	004	34, 76
BK N Admin 9	RED HOOK WEST	079	RED HOOK WEST	079	34, 76
BK N Admin 9	WYCKOFF GARDENS	163	ATLANTIC TERMINAL SITE 4B	256	23
BK N Admin 9	WYCKOFF GARDENS	163	WYCKOFF GARDENS	163	39
BX N Admin 1	BOSTON SECOR	138	BOSTON SECOR	138	8
BX N Admin 1	EASTCHESTER GARDENS	034	EASTCHESTER GARDENS	034	12
BX N Admin 1	EASTCHESTER GARDENS	034	MIDDLETOWN PLAZA	191	15
BX N Admin 1	EDENWALD	057	EDENWALD	057	12
BX N Admin 1	PELHAM PARKWAY	039	BOSTON ROAD PLAZA	189	8

GUIDE TO DEVELOPMENTS BY NEIGHBORHOOD

NEIGHBORHOOD	MANAGED BY	CONS TDS #	DEVELOPMENT	TDS #	PAGE #
BX N Admin 1	PELHAM PARKWAY	039	PELHAM PARKWAY	039	18
BX N Admin 2	MONROE	088	MONROE	088	16
BX N Admin 2	PARKSIDE	047	PARKSIDE	047	17
BX N Admin 2	SOUNDVIEW	071	SOUNDVIEW	071	19
BX N Admin 2	THROGGS NECK	063	RANDALL AVENUE-BALCOM AVENUE	245	18
BX N Admin 2	THROGGS NECK	063	THROGGS NECK	063	20
BX N Admin 2	THROGGS NECK	063	THROGGS NECK ADDITION	193	20
BX N Admin 3	1010 EAST 178TH STREET	180	1010 EAST 178TH STREET	180	7
BX N Admin 3	1010 EAST 178TH STREET	180	EAST 180TH STREET-MONTEREY AVENUE	208	12
BX N Admin 3	1010 EAST 178TH STREET	180	TWIN PARKS EAST (SITE 9)	287	20
BX N Admin 3	BRONX RIVER	032	BOYNTON AVENUE REHAB	346	8
BX N Admin 3	BRONX RIVER	032	BRONX RIVER	032	8
BX N Admin 3	BRONX RIVER	032	BRONX RIVER ADDITION	157	8
BX N Admin 3	SACK WERN	280	CLASON POINT GARDENS	011	10
BX N Admin 3	SACK WERN	280	SACK WERN	280	18
BX N Admin 3	SOTOMAYOR HOUSES	067	1471 WATSON AVENUE	214	7
BX N Admin 3	SOTOMAYOR HOUSES	067	GLEBE AVENUE-WESTCHESTER AVENUE	225	13
BX N Admin 3	SOTOMAYOR HOUSES	067	SOTOMAYOR HOUSES	067	19
BX N Admin 4	FORT INDEPENDENCE	197	BAILEY AVENUE-WEST 193RD STREET	202	7
BX N Admin 4	FORT INDEPENDENCE	197	FORT INDEPENDENCE STREET-HEATH AVENUE	197	12
BX N Admin 4	MARBLE HILL	049	MARBLE HILL	049	14, 81
BX N Admin 4	MORRISANIA AIR RIGHTS	267	JACKSON	120	14
BX N Admin 4	MORRISANIA AIR RIGHTS	267	MORRISANIA AIR RIGHTS	267	17
BX N Admin 4	SEDGWICK	045	SEDGWICK	045	18
BX N Admin 4	SEDGWICK	045	WEST TREMONT AVENUE-SEDGWICK AVENUE AREA	246	21
BX N Admin 5	MILL BROOK	084	MILL BROOK	084	15
BX N Admin 5	MILL BROOK	084	MILL BROOK EXTENSION	132	15
BX N Admin 5	MITCHEL	145	MITCHEL	145	16
BX N Admin 5	MOTT HAVEN	121	MOTT HAVEN	121	17
BX N Admin 5	PATTERSON	024	PATTERSON	024	17

GUIDE TO DEVELOPMENTS BY NEIGHBORHOOD

NEIGHBORHOOD	MANAGED BY	CONS TDS #	DEVELOPMENT	TDS #	PAGE #
BX N Admin 6	ADAMS	118	ADAMS	118	7
BX N Admin 6	CASTLE HILL	080	CASTLE HILL	080	9, 80
BX N Admin 6	MELROSE	028	EAST 152ND STREET-COURTLANDT AVENUE	237	11
BX N Admin 6	MELROSE	028	MELROSE	028	15
BX N Admin 6	SAINT MARY'S PARK	093	MOORE	129	16
BX N Admin 6	SAINT MARY'S PARK	093	SAINT MARY'S PARK	093	18, 82
BX N Admin 7	FOREST	059	EAGLE AVENUE-EAST 163RD STREET	224	11
BX N Admin 7	FOREST	059	FOREST	059	12
BX N Admin 7	FOREST	059	MCKINLEY	103	15
BX N Admin 7	MORRIS	102	MORRIS I	102	16
BX N Admin 7	MORRIS	102	MORRIS II	502	16
BX N Admin 7	UNION AVENUE CONSOLIDATED	342	CLAREMONT PARKWAY-FRANKLIN AVENUE	334	9
BX N Admin 7	UNION AVENUE CONSOLIDATED	342	DAVIDSON	190	11
BX N Admin 7	UNION AVENUE CONSOLIDATED	342	SOUTH BRONX AREA (SITE 402)	305	19
BX N Admin 7	UNION AVENUE CONSOLIDATED	342	STEBBINS AVENUE-HEWITT PLACE	353	19
BX N Admin 7	UNION AVENUE CONSOLIDATED	342	UNION AVENUE-EAST 163RD STREET	342	20
BX N Admin 7	UNION AVENUE CONSOLIDATED	342	UNION AVENUE-EAST 166TH STREET	356	20
BX N Admin 8	BUTLER	113	BUTLER	113	9
BX N Admin 8	CLAREMONT CONSOLIDATED	308	1162-1176 WASHINGTON AVENUE	233	7
BX N Admin 8	CLAREMONT CONSOLIDATED	308	CLAREMONT REHAB (GROUP 2)	307	9
BX N Admin 8	CLAREMONT CONSOLIDATED	308	CLAREMONT REHAB (GROUP 3)	308	10
BX N Admin 8	CLAREMONT CONSOLIDATED	308	CLAREMONT REHAB (GROUP 4)	335	10
BX N Admin 8	CLAREMONT CONSOLIDATED	308	CLAREMONT REHAB (GROUP 5)	336	10
BX N Admin 8	CLAREMONT CONSOLIDATED	308	COLLEGE AVENUE-EAST 165TH STREET	236	10
BX N Admin 8	CLAREMONT CONSOLIDATED	308	TELLER AVENUE-EAST 166TH STREET	223	19
BX N Admin 8	GUN HILL	040	GUN HILL	040	13
BX N Admin 8	HIGHBRIDGE GARDENS	078	HIGHBRIDGE GARDENS	078	13
BX N Admin 8	WEBSTER	141	MORRISANIA	130	17
BX N Admin 8	WEBSTER	141	WEBSTER	141	21
MN N Admin 1	LA GUARDIA	076	LA GUARDIA	076	48

GUIDE TO DEVELOPMENTS BY NEIGHBORHOOD

NEIGHBORHOOD	MANAGED BY	CONS TDS #	DEVELOPMENT	TDS #	PAGE #
MN N Admin 1	LA GUARDIA	076	LA GUARDIA ADDITION	152	48
MN N Admin 1	LA GUARDIA	076	TWO BRIDGES URA (SITE 7)	266	55
MN N Admin 1	RUTGERS	099	RUTGERS	099	53, 81
MN N Admin 1	SMITH	027	SMITH	027	54
MN N Admin 1	VLADECK	006	VLADECK	006	55
MN N Admin 1	VLADECK	006	VLADECK II	007	55
MN N Admin 2	BARUCH	060	BARUCH	060	42
MN N Admin 2	BARUCH	060	BARUCH HOUSES ADDITION	198	42
MN N Admin 2	GOMPERS	100	45 ALLEN STREET	265	41
MN N Admin 2	GOMPERS	100	GOMPERS	100	46
MN N Admin 2	GOMPERS	100	HERNANDEZ	184	47
MN N Admin 2	GOMPERS	100	LOWER EAST SIDE I INFILL	326	49
MN N Admin 2	GOMPERS	100	MELTZER TOWER	183	50
MN N Admin 2	GOMPERS	100	SEWARD PARK EXTENSION	192	53
MN N Admin 2	WALD	023	WALD	023	56
MN N Admin 3	CHELSEA	134	CHELSEA	134	43, 80
MN N Admin 3	CHELSEA	134	CHELSEA ADDITION	176	43
MN N Admin 3	CHELSEA	134	ELLIOTT	015	45
MN N Admin 3	FULTON	136	FULTON	136	46
MN N Admin 3	LOWER EAST SIDE CONSOLIDATED	337	BRACETTI PLAZA	264	43
MN N Admin 3	LOWER EAST SIDE CONSOLIDATED	337	CAMPOS PLAZA II	286	43
MN N Admin 3	LOWER EAST SIDE CONSOLIDATED	337	FIRST HOUSES	001	46
MN N Admin 3	LOWER EAST SIDE CONSOLIDATED	337	LOWER EAST SIDE II	337	49
MN N Admin 3	LOWER EAST SIDE CONSOLIDATED	337	LOWER EAST SIDE REHAB (GROUP 5)	292	50
MN N Admin 3	RIIS	018	RIIS	018	52
MN N Admin 3	RIIS	018	RIIS II	019	52
MN N Admin 4	AMSTERDAM	022	AMSTERDAM	022	41
MN N Admin 4	AMSTERDAM	022	AMSTERDAM ADDITION	187	42, 80
MN N Admin 4	AMSTERDAM	022	HARBORVIEW TERRACE	262	46
MN N Admin 4	DE HOSTOS APARTMENTS	155	DE HOSTOS APARTMENTS	155	44

GUIDE TO DEVELOPMENTS BY NEIGHBORHOOD

NEIGHBORHOOD	MANAGED BY	CONS TDS #	DEVELOPMENT	TDS #	PAGE #
MN N Admin 4	DE HOSTOS APARTMENTS	155	REHAB PROGRAM (WISE REHAB)	517	52
MN N Admin 4	DE HOSTOS APARTMENTS	155	THOMAS APARTMENTS	268	54
MN N Admin 4	DE HOSTOS APARTMENTS	155	WSUR (BROWNSTONES)	178	57
MN N Admin 4	DE HOSTOS APARTMENTS	155	WSUR (SITE A) 120 WEST 94TH STREET	151	57
MN N Admin 4	DE HOSTOS APARTMENTS	155	WSUR (SITE B) 74 WEST 92ND STREET	173	57
MN N Admin 4	DE HOSTOS APARTMENTS	155	WSUR (SITE C) 589 AMSTERDAM AVENUE	174	57
MN N Admin 4	DOUGLASS	082	830 AMSTERDAM AVENUE	150	41
MN N Admin 4	DOUGLASS	082	DOUGLASS ADDITION	148	44
MN N Admin 4	DOUGLASS	082	DOUGLASS I	082	44
MN N Admin 4	DOUGLASS	082	DOUGLASS II	582	45
MN N Admin 4	STRAUS	153	STRAUS	153	54
MN N Admin 5	EAST RIVER	009	EAST RIVER	009	45
MN N Admin 5	JEFFERSON	064	CORSI HOUSES	199	44
MN N Admin 5	JEFFERSON	064	JEFFERSON	064	48
MN N Admin 5	WAGNER	074	WAGNER	074	56
MN N Admin 5	WILSON	112	METRO NORTH PLAZA	181	51
MN N Admin 5	WILSON	112	WHITE	124	56
MN N Admin 5	WILSON	112	WILSON	112	56
MN N Admin 6	CARVER	058	CARVER	058	43
MN N Admin 6	CLINTON	123	CLINTON	123	44
MN N Admin 6	ISAACS	139	HOLMES TOWERS	159	47
MN N Admin 6	ISAACS	139	ISAACS	139	47
MN N Admin 6	ISAACS	139	ROBBINS PLAZA	218	52
MN N Admin 6	LEHMAN VILLAGE	101	LEHMAN VILLAGE	101	49
MN N Admin 6	WASHINGTON	062	LEXINGTON	050	49
MN N Admin 6	WASHINGTON	062	WASHINGTON	062	56
MN N Admin 7	JOHNSON	017	JOHNSON	017	48
MN N Admin 7	LINCOLN	020	LINCOLN	020	49
MN N Admin 7	ROBINSON	241	MORRIS PARK SENIOR CITIZENS HOME	277	51
MN N Admin 7	ROBINSON	241	ROBINSON	241	53

GUIDE TO DEVELOPMENTS BY NEIGHBORHOOD

NEIGHBORHOOD	MANAGED BY	CONS TDS #	DEVELOPMENT	TDS #	PAGE #
MN N Admin 7	ROBINSON	241	UPACA (SITE 5)	343	55
MN N Admin 7	ROBINSON	241	UPACA (SITE 6)	355	55
MN N Admin 7	SAMUEL	377	SAMUEL (CITY)	377	53, 82
MN N Admin 7	TAFT	097	131 SAINT NICHOLAS AVENUE	154	41
MN N Admin 7	TAFT	097	TAFT	097	54
MN N Admin 8	GRANT	087	GRANT	087	46
MN N Admin 8	KING TOWERS	030	KING TOWERS	030	48
MN N Admin 8	MANHATTANVILLE	081	MANHATTANVILLE	081	50
MN N Admin 8	SAINT NICHOLAS	038	SAINT NICHOLAS	038	53
MN N Admin 9	DREW-HAMILTON	111	DREW-HAMILTON	111	45, 81
MN N Admin 9	DYCKMAN	041	DYCKMAN	041	45
MN N Admin 9	HARLEM RIVER	003	AUDUBON	125	42
MN N Admin 9	HARLEM RIVER	003	BETHUNE GARDENS	160	42
MN N Admin 9	HARLEM RIVER	003	HARLEM RIVER	003	47
MN N Admin 9	HARLEM RIVER	003	HARLEM RIVER II	147	47
MN N Admin 9	HARLEM RIVER	003	MARSHALL PLAZA	344	50
MN N Admin 9	POLO GROUNDS TOWERS	149	POLO GROUNDS TOWERS	149	51
MN N Admin 9	RANGEL	037	RANGEL	037	51
Private Mgmt	BUILDING MANAGEMENT ASSOCIATES (PRIVATE - BX 1)	530	BRYANT AVENUE-EAST 174TH STREET	235	9
Private Mgmt	BUILDING MANAGEMENT ASSOCIATES (PRIVATE - BX 1)	530	EAST 165TH STREET-BRYANT AVENUE	304	11
Private Mgmt	BUILDING MANAGEMENT ASSOCIATES (PRIVATE - BX 1)	530	EAST 173RD STREET-VYSE AVENUE	338	11
Private Mgmt	BUILDING MANAGEMENT ASSOCIATES (PRIVATE - BX 1)	530	HOE AVENUE-EAST 173RD STREET	215	14
Private Mgmt	BUILDING MANAGEMENT ASSOCIATES (PRIVATE - BX 1)	530	HUNTS POINT AVENUE REHAB	367	14
Private Mgmt	BUILDING MANAGEMENT ASSOCIATES (PRIVATE - BX 1)	530	LONGFELLOW AVENUE REHAB	362	14
Private Mgmt	BUILDING MANAGEMENT ASSOCIATES (PRIVATE - BX 1)	530	WEST FARMS ROAD REHAB	360	21
Private Mgmt	BUILDING MANAGEMENT ASSOCIATES (PRIVATE - BX 1)	530	WEST FARMS SQUARE CONVENTIONAL	526	21
Private Mgmt	KRAUS MANAGEMENT (PRIVATE - BX 3)	341	HARRISON AVENUE REHAB (GROUP A)	347	13
Private Mgmt	KRAUS MANAGEMENT (PRIVATE - BX 3)	341	HARRISON AVENUE REHAB (GROUP B)	547	13
Private Mgmt	KRAUS MANAGEMENT (PRIVATE - BX 3)	341	UNIVERSITY AVENUE REHAB	341	21
Private Mgmt	KRAUS MANAGEMENT (PRIVATE - M/B 1)	359	154 WEST 84TH STREET	359	41

GUIDE TO DEVELOPMENTS BY NEIGHBORHOOD

NEIGHBORHOOD	MANAGED BY	CONS TDS #	DEVELOPMENT	TDS #	PAGE #
Private Mgmt	KRAUS MANAGEMENT (PRIVATE - M/B 1)	359	LOWER EAST SIDE III	364	50
Private Mgmt	KRAUS MANAGEMENT (PRIVATE - M/B 1)	359	REHAB PROGRAM (DOUGLASS REHABS)	515	51
Private Mgmt	KRAUS MANAGEMENT (PRIVATE - M/B 1)	359	REHAB PROGRAM (TAFT REHABS)	516	52
Private Mgmt	KRAUS MANAGEMENT (PRIVATE - M/B 1)	359	STANTON STREET	559	54
Q/SI N Admin 1	QUEENSBRIDGE NORTH	505	QUEENSBRIDGE NORTH	505	61
Q/SI N Admin 1	QUEENSBRIDGE SOUTH	005	QUEENSBRIDGE SOUTH	005	61
Q/SI N Admin 1	RAVENSWOOD	048	RAVENSWOOD	048	61
Q/SI N Admin 2	ASTORIA	026	ASTORIA	026	59
Q/SI N Admin 2	LATIMER GARDENS	186	BLAND	054	59
Q/SI N Admin 2	LATIMER GARDENS	186	LATIMER GARDENS	186	60
Q/SI N Admin 2	LATIMER GARDENS	186	LEAVITT STREET-34TH AVENUE	201	60
Q/SI N Admin 2	LATIMER GARDENS	186	REHAB PROGRAM (COLLEGE POINT)	143	62
Q/SI N Admin 2	POMONOK	053	POMONOK	053	61
Q/SI N Admin 2	WOODSIDE	033	WOODSIDE	033	63
Q/SI N Admin 3	BAISLEY PARK	091	BAISLEY PARK	091	59
Q/SI N Admin 3	BAISLEY PARK	091	CONLON LIHFE TOWER	232	60
Q/SI N Admin 3	BAISLEY PARK	091	FHA REPOSSESSED HOUSES (GROUP I)	209	68, 91
Q/SI N Admin 3	BAISLEY PARK	091	FHA REPOSSESSED HOUSES (GROUP II)	212	68, 91
Q/SI N Admin 3	BAISLEY PARK	091	FHA REPOSSESSED HOUSES (GROUP III)	213	68, 91
Q/SI N Admin 3	BAISLEY PARK	091	FHA REPOSSESSED HOUSES (GROUP IV)	226	68, 91
Q/SI N Admin 3	BAISLEY PARK	091	FHA REPOSSESSED HOUSES (GROUP IX)	283	70, 92
Q/SI N Admin 3	BAISLEY PARK	091	FHA REPOSSESSED HOUSES (GROUP V)	260	69, 91
Q/SI N Admin 3	BAISLEY PARK	091	FHA REPOSSESSED HOUSES (GROUP VI)	273	69, 92
Q/SI N Admin 3	BAISLEY PARK	091	FHA REPOSSESSED HOUSES (GROUP VII)	274	69, 92
Q/SI N Admin 3	BAISLEY PARK	091	FHA REPOSSESSED HOUSES (GROUP VIII)	275	69, 92
Q/SI N Admin 3	BAISLEY PARK	091	FHA REPOSSESSED HOUSES (GROUP X)	284	70, 92
Q/SI N Admin 3	BAISLEY PARK	091	INTERNATIONAL TOWER	316	60
Q/SI N Admin 3	BAISLEY PARK	091	SHELTON HOUSE	279	62
Q/SI N Admin 3	BEACH 41ST STREET-BEACH CHANNEL DRIVE	165	BEACH 41ST STREET-BEACH CHANNEL DRIVE	165	59
Q/SI N Admin 3	BEACH 41ST STREET-BEACH CHANNEL DRIVE	165	OCEAN BAY APARTMENTS (OCEANSIDE)	051	61

GUIDE TO DEVELOPMENTS BY NEIGHBORHOOD

NEIGHBORHOOD	MANAGED BY	CONS TDS #	DEVELOPMENT	TDS #	PAGE #
Q/SI N Admin 3	HAMMEL	075	CARLETON MANOR	164	59
Q/SI N Admin 3	HAMMEL	075	HAMMEL	075	60
Q/SI N Admin 3	REDFERN	055	REDFERN	055	62
Q/SI N Admin 3	SOUTH JAMAICA I	008	SOUTH JAMAICA I	008	62
Q/SI N Admin 3	SOUTH JAMAICA I	008	SOUTH JAMAICA II	066	62
Q/SI N Admin 4	BERRY	052	BERRY	052	65
Q/SI N Admin 4	MARINER'S HARBOR	077	MARINER'S HARBOR	077	65
Q/SI N Admin 4	RICHMOND TERRACE	117	CASSIDY-LAFAYETTE	206	65
Q/SI N Admin 4	RICHMOND TERRACE	117	RICHMOND TERRACE	117	65
Q/SI N Admin 4	SOUTH BEACH	035	NEW LANE AREA	314	65
Q/SI N Admin 4	SOUTH BEACH	035	SOUTH BEACH	035	66
Q/SI N Admin 4	STAPLETON	114	STAPLETON	114	66, 82
Q/SI N Admin 4	TODT HILL	042	TODT HILL	042	66
Q/SI N Admin 4	WEST BRIGHTON I	116	WEST BRIGHTON I	116	66
Q/SI N Admin 4	WEST BRIGHTON I	116	WEST BRIGHTON II	175	66

GUIDE TO DEVELOPMENTS BY TDS NUMBER

TDS #	DEVELOPMENT NAME	AMP #	HUD #	DEV EDP #	OPER EDP #	PAGE #
001	FIRST HOUSES	NY005012920	NY005181A	370	370	46
002	WILLIAMSBURG	NY005000020	NY005041	200	200	39
003	HARLEM RIVER	NY005010030	NY005042	201	201	47
004	RED HOOK EAST	NY005000040	NY005001	202	202	34, 76
005	QUEENSBRIDGE SOUTH	NY005000050	NY005002	843	843	61
006	VLADECK	NY005010060	NY005003	204	204	55
007	VLADECK II	NY005010060	NY005181B	371	204	55
008	SOUTH JAMAICA I	NY005010080	NY005004	206	206	62
009	EAST RIVER	NY005010090	NY005005	207	207	45
010	KINGSBOROUGH	NY005010100	NY005006	205	205	31
011	CLASON POINT GARDENS	NY005012800	NY005007	208	506	10
014	INGERSOLL	NY005000140	NY005213B	510	510	30
015	ELLIOTT	NY005011340	NY005181C	367	367	45
016	BROWNSVILLE	NY005000160	NY005213D	512	512	25
017	JOHNSON	NY005000170	NY005213H	516	516	48
018	RIIS	NY005010180	NY005008	210	210	52
019	RIIS II	NY005010180	NY005181D	372	210	52
020	LINCOLN	NY005000200	NY005213E	513	513	49
021	MARCY	NY005000210	NY005213F	514	514	32
022	AMSTERDAM	NY005010220	NY005220A	530	530	41

GUIDE TO DEVELOPMENTS BY TDS NUMBER

TDS #	DEVELOPMENT NAME	AMP #	HUD #	DEV EDP #	OPER EDP #	PAGE #
023	WALD	NY005000230	NY005213C	511	511	56
024	PATTERSON	NY005000240	NY005216A	522	522	17
025	GOWANUS	NY005000250	NY005213G	515	515	29
026	ASTORIA	NY005000260	NY005213I	517	517	59
027	SMITH	NY005000270	NY005220B	531	531	54
028	MELROSE	NY005010280	NY005216B	523	523	15
029	FARRAGUT	NY005000290	NY005220C	532	532	28
030	KING TOWERS	NY005010300	NY005213J	518	518	48
031	ALBANY	NY005010310	NY005216C	524	524	23
032	BRONX RIVER	NY005010320	NY005220D	533	533	8
033	WOODSIDE	NY005000330	NY005114D	316	316	63
034	EASTCHESTER GARDENS	NY005010340	NY005114A	313	313	12
035	SOUTH BEACH	NY005010350	NY005114C	315	315	66
036	SHEEPSHEAD BAY	NY005010360	NY005114B	314	314	35
037	RANGEL	NY005000370	NY005114E	317	317	51
038	SAINT NICHOLAS	NY005000380	NY005010	211	211	53
039	PELHAM PARKWAY	NY005010390	NY005271A	586	586	18
040	GUN HILL	NY005010470	NY005267A	579	579	13
041	DYCKMAN	NY005000410	NY005183A	373	373	45
042	TODT HILL	NY005000520	NY005268A	583	583	66

GUIDE TO DEVELOPMENTS BY TDS NUMBER

TDS #	DEVELOPMENT NAME	AMP #	HUD #	DEV EDP #	OPER EDP #	PAGE #
043	NOSTRAND	NY005010360	NY005268C	585	585	32
044	GLENWOOD	NY005000440	NY005268B	584	584	29
045	SEDGWICK	NY005010450	NY005183B	368	368	18
046	BOULEVARD	NY005020460	NY005369	637	637	25, 83
047	PARKSIDE	NY005010470	NY005267B	580	580	17
048	RAVENSWOOD	NY005000480	NY005184	369	369	61
049	MARBLE HILL	NY005020490	NY005379	638	638	14, 81
050	LEXINGTON	NY005010620	NY005183C	374	217	49
051	OCEAN BAY APARTMENTS (OCEANSIDE)	NY005010980	NY005244F	573	571	61
052	BERRY	NY005000520	NY005271B	587	587	65
053	POMONOK	NY005000530	NY005271C	588	588	61
054	BLAND	NY005011860	NY005213K	519	519	59
055	REDFERN	NY005000550	NY005216D	525	525	62
056	BREUKELLEN	NY005000560	NY005011	212	212	25
057	EDENWALD	NY005000570	NY005019	214	214	12
058	CARVER	NY005000580	NY005220E	534	534	43
059	FOREST	NY005000590	NY005220F	535	535	12
060	BARUCH	NY005010600	NY005012	215	215	42
061	VAN DYKE I	NY005000610	NY005013	216	216	38
062	WASHINGTON	NY005010620	NY005014	217	217	56

GUIDE TO DEVELOPMENTS BY TDS NUMBER

TDS #	DEVELOPMENT NAME	AMP #	HUD #	DEV EDP #	OPER EDP #	PAGE #
063	THROGGS NECK	NY005010630	NY005015	218	218	20
064	JEFFERSON	NY005010640	NY005016	219	219	48
065	BREVOORT	NY005000650	NY005017	213	213	25
066	SOUTH JAMAICA II	NY005010080	NY005018	220	206	62
067	SOTOMAYOR HOUSES	NY005010670	NY005022	222	222	19
068	GRAVESEND	NY005011720	NY005025	225	225	29
069	COOPER PARK	NY005000690	NY005023	223	223	27
070	CYPRESS HILLS	NY005010700	NY005220G	536	536	27
071	SOUNDVIEW	NY005000710	NY005220H	537	537	19
072	HOWARD	NY005000720	NY005244A	568	568	29
073	SUMNER	NY005010730	NY005220I	538	538	36
074	WAGNER	NY005010740	NY005024	224	224	56
075	HAMMEL	NY005010750	NY005027	226	226	60
076	LA GUARDIA	NY005010760	NY005021	221	221	48
077	MARINER'S HARBOR	NY005000770	NY005020	228	228	65
078	HIGHBRIDGE GARDENS	NY005000780	NY005026	229	229	13
079	RED HOOK WEST	NY005000790	NY005001 - BLDGS 15-25, NY005029 - BLDGS 1-4	202 - BLDGS 15-25, 230 - BLDGS 1-4	230	34, 76
080	CASTLE HILL	NY005020800	NY005371	431	431	9, 80
081	MANHATTANVILLE	NY005020810	NY005378	429	429	50
082	DOUGLASS I	NY005010820	NY005244B	569	569	44

GUIDE TO DEVELOPMENTS BY TDS NUMBER

TDS #	DEVELOPMENT NAME	AMP #	HUD #	DEV EDP #	OPER EDP #	PAGE #
083	MARLBORO	NY005020830	NY005380	426	426	32, 81
084	MILL BROOK	NY005010840	NY005244C	570	570	15
085	ALBANY II	NY005010310	NY005216C	524	524	23
086	BUSHWICK	NY005020860	NY005370	430	430	26, 80
087	GRANT	NY005000870	NY005030	232	232	46
088	MONROE	NY005000880	NY005036	234	234	16
089	PINK	NY005000890	NY005035	235	235	34
091	BAISLEY PARK	NY005010910	NY005038	240	240	59
092	BAY VIEW	NY005020920	NY005368	670	670	24, 80
093	SAINT MARY'S PARK	NY005020930	NY005384	673	673	18, 82
094	CONEY ISLAND	NY005011700	NY005363	671	671	26
095	LINDEN	NY005020950	NY005377	672	672	31, 83
096	TILDEN	NY005000720	NY005034	233	233	37
097	TAFT	NY005010970	NY005064	261	261	54
099	RUTGERS	NY005020990	NY005382	439	439	53, 81
100	GOMPERS	NY005011000	NY005032	237	237	46
101	LEHMAN VILLAGE	NY005001010	NY005033	238	238	49
102	MORRIS I	NY005011020	NY005037	239	239	16
103	MCKINLEY	NY005000590	NY005031	236	236	15
109	HYLAN	NY005010860	NY005364	680	680	30

GUIDE TO DEVELOPMENTS BY TDS NUMBER

TDS #	DEVELOPMENT NAME	AMP #	HUD #	DEV EDP #	OPER EDP #	PAGE #
111	DREW-HAMILTON	NY005021110	NY005373	434	434	45, 81
112	WILSON	NY005010090	NY005220J	539	539	56
113	BUTLER	NY005001130	NY005362	435	435	9
114	STAPLETON	NY005021140	NY005383	436	436	66, 82
116	WEST BRIGHTON I	NY005010130	NY005040	242	209	66
117	RICHMOND TERRACE	NY005011170	NY005039	241	241	65
118	ADAMS	NY005001180	NY005049	248	248	7
120	JACKSON	NY005012670	NY005043	243	243	14
121	MOTT HAVEN	NY005001210	NY005044	244	244	17
122	LAFAYETTE	NY005001220	NY005047	247	247	31
123	CLINTON	NY005001230	NY005045	245	245	44
124	WHITE	NY005010090	NY005244E	572	539	56
125	AUDUBON	NY005010030	NY005365	444	444	42
129	MOORE	NY005010930	NY005080	251	251	16
130	MORRISANIA	NY005011410	NY005048	250	231	17
131	TOMPKINS	NY005011310	NY005046	246	246	38
132	MILL BROOK EXTENSION	NY005010840	NY005244C	570	570	15
134	CHELSEA	NY005021340	NY005372	446	446	43, 80
135	ROOSEVELT I	NY005011350	NY005054	227	227	35
136	FULTON	NY005001360	NY005053	252	252	46

GUIDE TO DEVELOPMENTS BY TDS NUMBER

TDS #	DEVELOPMENT NAME	AMP #	HUD #	DEV EDP #	OPER EDP #	PAGE #
138	BOSTON SECOR	NY005011380	NY005060	254	254	8
139	ISAACS	NY005011390	NY005057	253	253	47
141	WEBSTER	NY005011410	NY005028	231	231	21
142	HABER	NY005011660	NY005271D	589	589	29
143	REHAB PROGRAM (COLLEGE POINT)	NY005011860	NY005076E	297	290	62
145	MITCHEL	NY005011450	NY005050	249	249	16
146	VAN DYKE II	NY005011680	NY005055	257	257	38
147	HARLEM RIVER II	NY005010030	NY005051	256	201	47
148	DOUGLASS ADDITION	NY005010820	NY005244B	569	569	44
149	POLO GROUNDS TOWERS	NY005001490	NY005062	260	260	51
150	830 AMSTERDAM AVENUE	NY005010820	NY005059	258	258	41
151	WSUR (SITE A) 120 WEST 94TH STREET	NY005011270	NY005056	259	259	57
152	LA GUARDIA ADDITION	NY005010760	NY005061	262	221	48
153	STRAUS	NY005011530	NY005063	263	263	54
154	131 SAINT NICHOLAS AVENUE	NY005010970	NY005065	264	261	41
155	DE HOSTOS APARTMENTS	NY005011270	NY005066	265	259	44
156	303 VERNON AVENUE	NY005010730	NY005068	267	267	23
157	BRONX RIVER ADDITION	NY005010320	NY005220D	533	533	8
158	SARATOGA VILLAGE	NY005011620	NY005067	274	269	35
159	HOLMES TOWERS	NY005011390	NY005069	277	253	47

GUIDE TO DEVELOPMENTS BY TDS NUMBER

TDS #	DEVELOPMENT NAME	AMP #	HUD #	DEV EDP #	OPER EDP #	PAGE #
160	BETHUNE GARDENS	NY005010030	NY005070	271	271	42
161	KINGSBOROUGH EXTENSION	NY005010100	NY005071	268	205	31
162	OCEAN HILL APARTMENTS	NY005011620	NY005072	269	269	33
163	WYCKOFF GARDENS	NY005011630	NY005074	272	272	39
164	CARLETON MANOR	NY005010750	NY005073	270	226	59
165	BEACH 41ST STREET-BEACH CHANNEL DRIVE	NY005001650	NY005086	282	282	59
166	CAREY GARDENS	NY005011660	NY005088	288	288	26
167	REID APARTMENTS	NY005011670	NY005089	283	283	34
168	HUGHES APARTMENTS	NY005011680	NY005081	275	275	30
169	LOW HOUSES	NY005011690	NY005082	276	276	32
170	SURFSIDE GARDENS	NY005011700	NY005087	278	278	37
171	GLENMORE PLAZA	NY005011690	NY005267C	581	581	28
172	O'DWYER GARDENS	NY005011720	NY005267D	582	582	33
173	WSUR (SITE B) 74 WEST 92ND STREET	NY005011270	NY005056	259	259	57
174	WSUR (SITE C) 589 AMSTERDAM AVENUE	NY005011270	NY005056	259	259	57
175	WEST BRIGHTON II	NY005010130	NY005040	242	209	66
176	CHELSEA ADDITION	NY005011340	NY005361	451	451	43
177	ROOSEVELT II	NY005011350	NY005083	281	227	35
178	WSUR (BROWNSTONES)	NY005011270	NY005052K	279	259	57
180	1010 EAST 178TH STREET	NY005011330	NY005090	289	289	7

GUIDE TO DEVELOPMENTS BY TDS NUMBER

TDS #	DEVELOPMENT NAME	AMP #	HUD #	DEV EDP #	OPER EDP #	PAGE #
181	METRO NORTH PLAZA	NY005010090	NY005092	284	284	51
182	WOODSON	NY005011680	NY005084	285	257	39
183	MELTZER TOWER	NY005011000	NY005085	286	237	50
184	HERNANDEZ	NY005011000	NY005085	286	237	47
186	LATIMER GARDENS	NY005011860	NY005093	290	290	60
187	AMSTERDAM ADDITION	NY005021870	NY005366	453	453	42, 80
189	BOSTON ROAD PLAZA	NY005010390	NY005095	304	304	8
190	DAVIDSON	NY005013420	NY005096A	301	301	11
191	MIDDLETOWN PLAZA	NY005010340	NY005096B	302	313	15
192	SEWARD PARK EXTENSION	NY005011000	NY005100	312	312	53
193	THROGGS NECK ADDITION	NY005010630	NY005098	303	218	20
194	PENNSYLVANIA AVENUE-WORTMAN AVENUE	NY005011940	NY005091	305	305	33
197	FORT INDEPENDENCE STREET-HEATH AVENUE	NY005012020	NY005110	308	311	12
198	BARUCH HOUSES ADDITION	NY005010600	NY005111	383	215	42
199	CORSI HOUSES	NY005010640	NY005149	359	219	44
201	LEAVITT STREET-34TH AVENUE	NY005011860	NY005191	386	290	60
202	BAILEY AVENUE-WEST 193RD STREET	NY005012020	NY005106	311	311	7
205	FENIMORE-LEFFERTS	NY005011670	NY005129	322	283	28
206	CASSIDY-LAFAYETTE	NY005011170	NY005122	319	241	65
207	FIORENTINO PLAZA	NY005012610	NY005188	375	375	28

GUIDE TO DEVELOPMENTS BY TDS NUMBER

TDS #	DEVELOPMENT NAME	AMP #	HUD #	DEV EDP #	OPER EDP #	PAGE #
208	EAST 180TH STREET-MONTEREY AVENUE	NY005012270	NY005124	323	363	12
209	FHA REPOSSESSED HOUSES (GROUP I)	NY005012090	NY005140	324	324	68, 91
212	FHA REPOSSESSED HOUSES (GROUP II)	NY005012090	NY005155	327	324	68, 91
213	FHA REPOSSESSED HOUSES (GROUP III)	NY005012090	NY005158	340	324	68, 91
214	1471 WATSON AVENUE	NY005010670	NY005162	332	222	7
215	HOE AVENUE-EAST 173RD STREET	NY005015300	NY005164	333	748	14
216	CONEY ISLAND I (SITES 4 & 5)	NY005011700	NY005123	328	278	27
218	ROBBINS PLAZA	NY005011390	NY005151	329	253	52
221	STUYVESANT GARDENS I	NY005012210	NY005133	337	337	36
223	TELLER AVENUE-EAST 166TH STREET	NY005013080	NY005163	344	344	19
224	EAGLE AVENUE-EAST 163RD STREET	NY005000590	NY005165	343	236	11
225	GLEBE AVENUE-WESTCHESTER AVENUE	NY005010670	NY005147	342	222	13
226	FHA REPOSSESSED HOUSES (GROUP IV)	NY005012090	NY005159	345	324	68, 91
232	CONLON LIHFE TOWER	NY005010910	NY005137	347	240	60
233	1162-1176 WASHINGTON AVENUE	NY005013080	NY005138	354	344	7
234	TAYLOR STREET-WYTHE AVENUE	NY005012340	NY005141	358	358	37
235	BRYANT AVENUE-EAST 174TH STREET	NY005015300	NY005145	352	748	9
236	COLLEGE AVENUE-EAST 165TH STREET	NY005013080	NY005148	351	344	10
237	EAST 152ND STREET-COURTLANDT AVENUE	NY005010280	NY005154	360	360	11
238	CONEY ISLAND I (SITE 8)	NY005011720	NY005157	334	334	26

GUIDE TO DEVELOPMENTS BY TDS NUMBER

TDS #	DEVELOPMENT NAME	AMP #	HUD #	DEV EDP #	OPER EDP #	PAGE #
239	CONEY ISLAND I (SITE 1B)	NY005011660	NY005161	335	288	26
240	UNITY PLAZA (SITES 17,24,25A)	NY005012610	NY005169	348	375	38
241	ROBINSON	NY005012410	NY005173	346	346	53
242	104-14 TAPSCOTT STREET	NY005011670	NY005174	361	283	23
243	BORINQUEN PLAZA I	NY005012430	NY005175	353	353	24
245	RANDALL AVENUE-BALCOM AVENUE	NY005010630	NY005179	364	218	18
246	WEST TREMONT AVENUE-SEDGWICK AVENUE AREA	NY005010450	NY005180	365	368	21
252	GARVEY (GROUP A)	NY005012520	NY005166	381	381	28
256	ATLANTIC TERMINAL SITE 4B	NY005011630	NY005189	384	272	23
260	FHA REPOSSESSED HOUSES (GROUP V)	NY005012090	NY005182	397	324	69, 91
261	UNITY PLAZA (SITES 4-27)	NY005012610	NY005117	318	375	38
262	HARBORVIEW TERRACE	NY005010220	NY005168	377	377	46
263	EAST NEW YORK CITY LINE	NY005010700	NY005171	378	378	27
264	BRACETTI PLAZA	NY005012920	NY005185	379	370	43
265	45 ALLEN STREET	NY005011000	NY005186	380	312	41
266	TWO BRIDGES URA (SITE 7)	NY005010760	NY005194	389	221	55
267	MORRISANIA AIR RIGHTS	NY005012670	NY005190	385	385	17
268	THOMAS APARTMENTS	NY005011270	NY005192	387	259	54
271	BORINQUEN PLAZA II	NY005012430	NY005195	390	353	24
273	FHA REPOSSESSED HOUSES (GROUP VI)	NY005012090	NY005199	395	324	69, 92

GUIDE TO DEVELOPMENTS BY TDS NUMBER

TDS #	DEVELOPMENT NAME	AMP #	HUD #	DEV EDP #	OPER EDP #	PAGE #
274	FHA REPOSSESSED HOUSES (GROUP VII)	NY005012090	NY005197	396	324	69, 92
275	FHA REPOSSESSED HOUSES (GROUP VIII)	NY005012090	NY005198	520	324	69, 92
276	LONG ISLAND BAPTIST HOUSES	NY005012610	NY005201	502	375	32
277	MORRIS PARK SENIOR CITIZENS HOME	NY005012410	NY005200	504	346	51
279	SHELTON HOUSE	NY005010910	NY005203	505	240	62
280	SACK WERN	NY005012800	NY005205	506	506	18
282	RUTLAND TOWERS	NY005011670	NY005211	508	283	35
283	FHA REPOSSESSED HOUSES (GROUP IX)	NY005012090	NY005206	376	324	70, 92
284	FHA REPOSSESSED HOUSES (GROUP X)	NY005012090	NY005212	521	324	70, 92
286	CAMPOS PLAZA II	NY005012570	NY005264	593	593	43
287	TWIN PARKS EAST (SITE 9)	NY005012270	NY005227	577	577	20
292	LOWER EAST SIDE REHAB (GROUP 5)	NY005012920	NY005233	555	555	50
304	EAST 165TH STREET-BRYANT AVENUE	NY005015300	NY005226	552	748	11
305	SOUTH BRONX AREA (SITE 402)	NY005013420	NY005224	550	753	19
307	CLAREMONT REHAB (GROUP 2)	NY005013080	NY005246	330	750	9
308	CLAREMONT REHAB (GROUP 3)	NY005013080	NY005223	750	750	10
310	LAVANBURG HOMES	NY005003100	NY005248	578	578	71
311	BEDFORD-STUYVESANT REHAB	NY005010730	NY005255	266	538	24
312	CROWN HEIGHTS	NY005013510	NY005258	331	765	27
313	OCEAN HILL-BROWNSVILLE	NY005013510	NY005257	287	765	33

GUIDE TO DEVELOPMENTS BY TDS NUMBER

TDS #	DEVELOPMENT NAME	AMP #	HUD #	DEV EDP #	OPER EDP #	PAGE #
314	NEW LANE AREA	NY005010350	NY005242	306	306	65
315	VANDALIA AVENUE	NY005011940	NY005243	273	273	39
316	INTERNATIONAL TOWER	NY005010910	NY005241	296	296	60
325	BROWN	NY005012520	NY005277	336	336	25
326	LOWER EAST SIDE I INFILL	NY005011000	NY005259	784	784	49
333	STUYVESANT GARDENS II	NY005012210	NY005269	755	755	36
334	CLAREMONT PARKWAY-FRANKLIN AVENUE	NY005013420	NY005253	779	753	9
335	CLAREMONT REHAB (GROUP 4)	NY005013080	NY005273	751	750	10
336	CLAREMONT REHAB (GROUP 5)	NY005013080	NY005274	752	750	10
337	LOWER EAST SIDE II	NY005012920	NY005262	783	555	49
338	EAST 173RD STREET-VYSE AVENUE	NY005015300	NY005252	778	748	11
339	HOWARD AVENUE	NY005013510	NY005261	782	765	30
341	UNIVERSITY AVENUE REHAB	NY005013410	NY005283	762	762	21
342	UNION AVENUE-EAST 163RD STREET	NY005013420	NY005214	753	753	20
343	UPACA (SITE 5)	NY005012410	NY005254	757	760	55
344	MARSHALL PLAZA	NY005010030	NY005265	754	754	50
345	BELMONT-SUTTER AREA	NY005010460	NY005282	761	761	24
346	BOYNTON AVENUE REHAB	NY005010320	NY005249	767	533	8
347	HARRISON AVENUE REHAB (GROUP A)	NY005013410	NY005231	772	762	13
348	LENOX ROAD-ROCKAWAY PARKWAY	NY005011670	NY005292	763	763	31

GUIDE TO DEVELOPMENTS BY TDS NUMBER

TDS #	DEVELOPMENT NAME	AMP #	HUD #	DEV EDP #	OPER EDP #	PAGE #
351	PARK ROCK REHAB	NY005013510	NY005285	765	765	33
352	RALPH AVENUE REHAB	NY005011670	NY005290	771	763	34
353	STEBBINS AVENUE-HEWITT PLACE	NY005013420	NY005280	770	753	19
354	TAPSCOTT STREET REHAB	NY005011670	NY005278	775	763	37
355	UPACA (SITE 6)	NY005012410	NY005281	760	760	55
356	UNION AVENUE-EAST 166TH STREET	NY005013420	NY005291	768	753	20
359	154 WEST 84TH STREET	NY005013590	NY005270	840	840	41
360	WEST FARMS ROAD REHAB	NY005015300	NY005286	780	780	21
362	LONGFELLOW AVENUE REHAB	NY005015300	NY005295	794	748	14
364	LOWER EAST SIDE III	NY005013590	NY005215	548	840	50
365	HOWARD AVENUE-PARK PLACE	NY005013510	NY005225	551	551	30
366	STERLING PLACE REHABS (SAINT JOHNS-STERLING)	NY005013510	NY005250	801	765	36
367	HUNTS POINT AVENUE REHAB	NY005015300	NY005299	806	748	14
368	STERLING PLACE REHABS (STERLING-BUFFALO)	NY005013510	NY005305	837	765	36
369	SUTTER AVENUE-UNION STREET	NY005011670	NY005311	807	203	37
377	SAMUEL (CITY)	NY005023770	NY005375	650	650	53, 82
502	MORRIS II	NY005011020	NY005079	280	239	16
505	QUEENSBRIDGE NORTH	NY005005050	NY005002	398	398	61
514	WHITMAN	NY005005140	NY005213A	509	509	39
515	REHAB PROGRAM (DOUGLASS REHABS)	NY005013170	NY005076A - BLDG 3-4, NY005076B - BLDGS 2, NY005076C - BLDG 1	255 - BLDGS 2-4, 299 - BLDG 1	255	51

GUIDE TO DEVELOPMENTS BY TDS NUMBER

TDS #	DEVELOPMENT NAME	AMP #	HUD #	DEV EDP #	OPER EDP #	PAGE #
516	REHAB PROGRAM (TAFT REHABS)	NY005013170	NY005076G - BLDG 1, NY005076I - BLDGS 2,3, NY005076J - BLDG 3	295 - BLDG 1, 293 - BLDGS 2,3 292 - BLDG 4	295	52
517	REHAB PROGRAM (WISE REHAB)	NY005011270	NY005076D	298	259	52
526	WEST FARMS SQUARE CONVENTIONAL	NY005015310	NY005318	481	482	21
547	HARRISON AVENUE REHAB (GROUP B)	NY005013410	NY005287	773	762	13
559	STANTON STREET	NY005013590	NY005326	841	840	54
560	PSS GRANDPARENT FAMILY APARTMENTS	NY005005600	NY005387			72
582	DOUGLASS II	NY005010820	NY005244B	569	569	45
590	LA PRECIOSA	NY005024000				73, 74
591	PROSPECT PLAZA I	NY005025000				74
592	PROSPECT PLAZA II	NY005025001				74
004, 079	RED HOOK I	***	NY005001	202	202, 230	75, 76
079*	RED HOOK II	NY005000790	NY005029	230	230	75, 76
082, 582	DOUGLASS		NY005244B	569	569	75

GUIDE TO DEVELOPMENTS UNDER PRIVATE MANAGEMENT

DEVELOPMENT NAME	MANAGED BY	TDS #	PAGE #
154 WEST 84TH STREET	KRAUS MANAGEMENT (PRIVATE - M/B 1)	359	41
BRYANT AVENUE-EAST 174TH STREET	BUILDING MANAGEMENT ASSOCIATES (PRIVATE - BX 1)	235	9
EAST 165TH STREET-BRYANT AVENUE	BUILDING MANAGEMENT ASSOCIATES (PRIVATE - BX 1)	304	11
EAST 173RD STREET-VYSE AVENUE	BUILDING MANAGEMENT ASSOCIATES (PRIVATE - BX 1)	338	11
HARRISON AVENUE REHAB (GROUP A)	KRAUS MANAGEMENT (PRIVATE - BX 3)	347	13
HARRISON AVENUE REHAB (GROUP B)	KRAUS MANAGEMENT (PRIVATE - BX 3)	547	13
HOE AVENUE-EAST 173RD STREET	BUILDING MANAGEMENT ASSOCIATES (PRIVATE - BX 1)	215	14
HUNTS POINT AVENUE REHAB	BUILDING MANAGEMENT ASSOCIATES (PRIVATE - BX 1)	367	14
LONGFELLOW AVENUE REHAB	BUILDING MANAGEMENT ASSOCIATES (PRIVATE - BX 1)	362	14
LOWER EAST SIDE III	KRAUS MANAGEMENT (PRIVATE - M/B 1)	364	50
PSS GRANDPARENT FAMILY APARTMENTS	WEST SIDE FEDERATION FOR SENIOR AND SUPPORTIVE HOUSING, INC. (PRIVATE)	560	77
REHAB PROGRAM (DOUGLASS REHABS)	KRAUS MANAGEMENT (PRIVATE - M/B 1)	515	53
REHAB PROGRAM (TAFT REHABS)	KRAUS MANAGEMENT (PRIVATE - M/B 1)	516	53
SAMUEL (MHOP) I	KRAUS MANAGEMENT (PRIVATE - M/B 1)	389	55, 75
SAMUEL (MHOP) II	KRAUS MANAGEMENT (PRIVATE - M/B 1)	398	55, 75
SAMUEL (MHOP) III	KRAUS MANAGEMENT (PRIVATE - M/B 1)	399	55, 75
STANTON STREET	KRAUS MANAGEMENT (PRIVATE - M/B 1)	559	56
UNIVERSITY AVENUE REHAB	KRAUS MANAGEMENT (PRIVATE - BX 3)	341	21
WEST FARMS ROAD REHAB	BUILDING MANAGEMENT ASSOCIATES (PRIVATE - BX 1)	360	21
WEST FARMS SQUARE CONVENTIONAL	BUILDING MANAGEMENT ASSOCIATES (PRIVATE - BX 1)	526	21

7. DISPOSED PROPERTIES

DISPOSED PORTION OF FHA HOUSES

TDS #	209	212	213	226	260
CONSOLIDATED TDS #	091	091	091	091	091
DEVELOPMENT EDP #	324	327	340	345	397
OPERATING EDP #	324	324	324	324	324
HUD #	NY005140	NY005155	NY005158	NY005159	NY005182
DEVELOPMENT NAME	FHA REPOSSESSED HOUSES (GROUP I)	FHA REPOSSESSED HOUSES (GROUP II)	FHA REPOSSESSED HOUSES (GROUP III)	FHA REPOSSESSED HOUSES (GROUP IV)	FHA REPOSSESSED HOUSES (GROUP V)
PROGRAM	FEDERAL	FEDERAL	FEDERAL	FEDERAL	FEDERAL
METHOD	CONVENTIONAL	CONVENTIONAL	CONVENTIONAL	CONVENTIONAL	CONVENTIONAL
TYPE	REHAB	REHAB	REHAB	REHAB	REHAB
# OF CURRENT UNITS	80	50	31	50	121
NUMBER OF AS-BUILT UNITS	80	50	31	50	121
NUMBER OF RENTAL ROOMS					
AVG. NO. R/R PER UNIT					
TOTAL POPULATION					
# OF RESIDENTIAL BUILDINGS	80	50	31	49	115
# OF STORIES	1-1.5-2-2.5	1-1.5-2-2.5	1-1.5-2-2.5	1-1.5-2-2.5	1-1.5-2-2.5
TOTAL AREA - SQ. FT.					
ACRES					
NET DEV. AREA - SQ. FT.					
(EXCLUDING PARK) ACRES					
TYPE OF HOUSES	80 ONE FAMILY HOUSES	50 ONE FAMILY HOUSES	31 ONE FAMILY HOUSES	48 ONE FAMILY HOUSES	109 ONE FAMILY HOUSES
				1 TWO FAMILY HOUSES	6 TWO FAMILY HOUSES
LOCATION	74 QUEENS	48 QUEENS	28 QUEENS	45 QUEENS	101 QUEENS
	3 BROOKLYN	2 BRONX	1 BRONX	2 BRONX	12 BROOKLYN
	2 BRONX		2 BROOKLYN	2 BROOKLYN	2 BRONX
	1 STATEN ISLAND				
COMPLETION DATE	10/31/1969	9/30/1970	4/30/1971	6/30/1971	9/30/1972

DISPOSED PORTION OF FHA HOUSES

TDS #	273	274	275	283	284
CONSOLIDATED TDS #	091	091	091	091	091
DEVELOPMENT EDP #	395	396	520	376	521
OPERATING EDP #	324	324	324	324	324
HUD #	NY005199	NY005197	NY005198	NY005206	NY005212
DEVELOPMENT NAME	FHA REPOSSESSED HOUSES (GROUP VI)	FHA REPOSSESSED HOUSES (GROUP VII)	FHA REPOSSESSED HOUSES (GROUP VIII)	FHA REPOSSESSED HOUSES (GROUP IX)	FHA REPOSSESSED HOUSES (GROUP X)
PROGRAM	FEDERAL	FEDERAL	FEDERAL	FEDERAL	FEDERAL
METHOD	CONVENTIONAL	CONVENTIONAL	CONVENTIONAL	CONVENTIONAL	CONVENTIONAL
TYPE	REHAB	REHAB	REHAB	REHAB	REHAB
# OF CURRENT UNITS	27	31	28	95	118
NUMBER OF AS-BUILT UNITS	27	31	28	95	118
NUMBER OF RENTAL ROOMS					
AVG. NO. R/R PER UNIT					
TOTAL POPULATION					
# OF RESIDENTIAL BUILDINGS	27	31	28	58	114
# OF STORIES	1-1.5-2-2.5	1-1.5-2-2.5	1-1.5-2-2.5	1-1.5-2-2.5-3	1-1.5-2-2.5
TOTAL AREA - SQ. FT.					
ACRES					
NET DEV. AREA - SQ. FT.					
(EXCLUDING PARK) ACRES					
TYPE OF HOUSES	27 ONE FAMILY HOUSES	31 ONE FAMILY HOUSES	28 ONE FAMILY HOUSES	21 ONE FAMILY HOUSES	110 ONE FAMILY HOUSES
				37 TWO FAMILY HOUSES	4 TWO FAMILY HOUSES
LOCATION	24 QUEENS	30 QUEENS	27 QUEENS	21 QUEENS	114 QUEENS
	2 BROOKLYN	1 BRONX	1 BRONX	37 BROOKLYN	
	1 BRONX				
COMPLETION DATE	7/31/1976	7/31/1976	7/31/1976	6/30/1982	6/30/1982

DISPOSED DEVELOPMENTS

AMP #			NY005002000	NY005013720
TDS #	361		200	372
CONSOLIDATED TDS #	361		200	531
DEVELOPMENT EDP #	792		309	844
OPERATING EDP #	533		309	844
HUD #		NY005052H	NY005108	NY005314
DEVELOPMENT NAME	1168 STRATFORD AVENUE REHAB	434 EAST 141ST STREET (MOTT HAVEN)	FOREST HILLS COOP (108TH STREET-62ND DRIVE)	FRANKLIN AVENUE I MHOP
PROGRAM	FEDERAL	FEDERAL	FEDERAL	MHOP
METHOD	TURNKEY	CONVENTIONAL	CONVENTIONAL	CONVENTIONAL
TYPE	REHAB	REHAB	NEW CONST	REHAB
# OF CURRENT UNITS	45	15	429	17
NUMBER OF AS-BUILT UNITS		15	430	40
NUMBER OF RENTAL ROOMS	247.5	57.5	1,811.5	194.0
AVG. NO. R/R PER UNIT	5.50	3.83	4.21	4.85
TOTAL POPULATION			806	43
# OF RESIDENTIAL BUILDINGS	1	1	3	2
# OF NON-DWELLING BUILDINGS	0		1	0
# OF STORIES	5	5	12	5
TOTAL AREA - SQ. FT.	20,056	3,800	359,923	17,730
ACRES	0.46	0.09	8.26	0.41
NET DEV. AREA - SQ. FT.	20,056	3,800	359,923	17,730
(EXCLUDING PARK) ACRES	0.46	0.09	8.26	0.41
BLDG. COVERAGE - SQ. FT.	12,725	3,034	53,683	8,163
CUBAGE - CU. FT.	630,343	166,000	3,673,511	490,610
BLDG/LAND COVERAGE - %	63.40%	79.80%	14.92%	46.04%
DENSITY (PERSONS/ACRE)				
LAND COST (INCLUD. PARK)			\$2,328,494	\$3,080,607
PER SQ. FT. PRIV. PROP.			\$6	\$174
CONSTRUCTION COST	\$3,204,000		\$19,973,439	\$0
COST PER RENTAL ROOM	\$12,945		\$11,026	\$0
SITE IMPR. & OTHER COSTS	\$296,800		\$6,875,187	\$72,914
COST PER RENTAL ROOM (AS BUILT)	\$1,199		\$3,795	\$376
DEVELOPMENT COST	\$3,570,800		\$29,177,120	\$3,153,521
COST PER RENTAL ROOM	\$14,145		\$16,107	\$16,255
AVG. MONTHLY GROSS RENT			\$566	\$592
LOCATION	WESTCHESTER AVE MORRISON AVE WATSON AVE STRATFORD AVE	WILLIS AVE E 141ST ST	108TH ST 62ND DR COLONIAL AVE HORACE HARDING EXP	E 169TH ST FRANKLIN AVE E 170TH ST
BOROUGH	BRONX	BRONX	QUEENS	BRONX
COMMUNITY DISTRICT	09	01	06	03
COMPLETION DATE	7/1/1988	6/30/1975	11/30/1975	8/31/1994

DISPOSED DEVELOPMENTS

AMP #		NY005013720	NY005013720P		NY005013410
TDS #	396	397	387	179	349
CONSOLIDATED TDS #	531	531	372	179	341
DEVELOPMENT EDP #	864	872	850	291	759
OPERATING EDP #	864	872	850	283	769
HUD #	NY005346	NY005348	NY005347		NY005279
DEVELOPMENT NAME	FRANKLIN AVENUE II MHOP	FRANKLIN AVENUE III MHOP	JENNINGS STREET	LOW INCOME HOUSING DEMONSTRATION GRANT	MACOMBS ROAD
PROGRAM	MHOP	MHOP	MHOP	FEDERAL	FEDERAL
METHOD	CONVENTIONAL	CONVENTIONAL	CONVENTIONAL	TURNKEY	TURNKEY
TYPE	REHAB	REHAB	REHAB	REHAB	REHAB
# OF CURRENT UNITS		17	22	16	7
NUMBER OF AS-BUILT UNITS		45	42		57
NUMBER OF RENTAL ROOMS	0.0	229.5	195.0	114.0	697.0
AVG. NO. R/R PER UNIT	0.00	5.10	4.64	6.33	4.47
TOTAL POPULATION		38	55		22
# OF RESIDENTIAL BUILDINGS	0	3	3	9	2
# OF NON-DWELLING BUILDINGS	0	0	0	0	0
# OF STORIES		5	5	3	5-6
TOTAL AREA - SQ. FT.	17,820	14,172	34,746	16,284	45,948
ACRES	0.41	0.32	0.80	0.37	1.05
NET DEV. AREA - SQ. FT.	17,820	14,172	34,746	16,284	45,948
(EXCLUDING PARK) ACRES	0.41	0.32	0.80	0.37	1.05
BLDG. COVERAGE - SQ. FT.	0	9,821	8,117	9,331	32,648
CUBAGE - CU. FT.	0	527,079	487,584	392,500	1,926,232
BLDG/LAND COVERAGE - %	0.00%	69.30%	23.40%	57.30%	71.10%
DENSITY (PERSONS/ACRE)					
LAND COST (INCLUD. PARK)	\$150,000	\$4,083,294	\$3,804,399		
PER SQ. FT. PRIV. PROP.	\$8	\$288	\$109		
CONSTRUCTION COST	\$0	\$0	\$52,000		\$9,779,897
COST PER RENTAL ROOM	\$0	\$0	\$267		\$14,031
SITE IMPR. & OTHER COSTS	\$0	\$86,820	\$60,701		\$431,365
COST PER RENTAL ROOM (AS BUILT)	\$0	\$378	\$311		\$619
DEVELOPMENT COST	\$150,000	\$4,170,114	\$3,917,100	\$0	\$10,211,262
COST PER RENTAL ROOM		\$18,170	\$20,088	\$0	\$14,650
AVG. MONTHLY GROSS RENT		\$570	\$515		\$293
LOCATION	E 169TH ST FRANKLIN AVE E 170TH ST	FRANKLIN AVE E 170TH ST CLINTON AVE JEFFERSON PL	UNION AVE JENNINGS ST PROSPECT AVE	NOSTRAND AVE ROGERS AVE	FEATHERBED LA MACOMBS RD NELSON AVE W 174TH ST
BOROUGH	BRONX	BRONX	BRONX	BROOKLYN	BRONX
COMMUNITY DISTRICT	03	03	03	09-17	05
COMPLETION DATE	8/31/1994	8/31/1994	1/31/1994	2/29/1968	12/1/1986

DISPOSED DEVELOPMENTS

AMP #		NY005010130P	NY005013410	NY005013720P	
TDS #	375	013	350	373	321
CONSOLIDATED TDS #	375	013	341	372	321
DEVELOPMENT EDP #	851	209	769	845	832
OPERATING EDP #	851	209	769	845	832
HUD #		NY005009	NY005272	NY005317	
DEVELOPMENT NAME	MADISON AVENUE	MARKHAM GARDENS	MORRIS HEIGHTS REHAB	PROSPECT AVENUE	QUINCY-GREENE
PROGRAM	MHOP	FEDERAL	FEDERAL	MHOP	SECTION 8
METHOD	CONVENTIONAL	CONVENTIONAL	TURNKEY	CONVENTIONAL	CONVENTIONAL
TYPE	REHAB	NEW CONST	REHAB	REHAB	REHAB
# OF CURRENT UNITS	114	0	1	30	40
NUMBER OF AS-BUILT UNITS		360	175	45	
NUMBER OF RENTAL ROOMS	529.0	1,551.0	1,433.0	223.5	193.0
AVG. NO. R/R PER UNIT	4.56	4.31	4.55	4.97	4.83
TOTAL POPULATION			1	83	
# OF RESIDENTIAL BUILDINGS	12	30	1	1	5
# OF NON-DWELLING BUILDINGS	0	2	0	0	
# OF STORIES	5	2	5-6	5	3-4
TOTAL AREA - SQ. FT.	56,731	540,036	84,601	22,571	14,150
ACRES	1.30	12.40	1.94	0.52	0.32
NET DEV. AREA - SQ. FT.	56,731	540,036	84,601	22,571	14,150
(EXCLUDING PARK) ACRES	1.30	12.40	1.94	0.52	0.32
BLDG. COVERAGE - SQ. FT.	25,141	139,293	60,288	8,308	10,235
CUBAGE - CU. FT.	1,367,701	2,715,000	1,126,314	540,020	499,440
BLDG/LAND COVERAGE - %	44.30%	25.80%	71.30%	36.80%	72.30%
DENSITY (PERSONS/ACRE)					
LAND COST (INCLUD. PARK)	\$14,788,864	\$420,639		\$3,854,931	
PER SQ. FT. PRIV. PROP.	\$261	\$1		\$171	
CONSTRUCTION COST	\$0	\$1,525,051	\$17,500,425	\$275,400	\$1,012,127
COST PER RENTAL ROOM	\$0	\$983	\$12,212	\$1,232	\$5,244
SITE IMPR. & OTHER COSTS	\$233,155	\$424,310	\$1,699,455	\$95,692	\$265,000
COST PER RENTAL ROOM (AS BUILT)	\$441	\$274	\$1,186	\$428	\$1,373
DEVELOPMENT COST	\$15,022,019	\$2,370,000	\$19,199,880	\$4,226,023	\$1,277,127
COST PER RENTAL ROOM	\$28,397	\$1,528	\$13,398	\$18,908	\$6,617
AVG. MONTHLY GROSS RENT			\$79	\$549	
LOCATION	FIFTH AVE E 131ST ST MADISON AVE E 132ND ST	RICHMOND TERR WAYNE ST BROADWAY N BURGHER AVE	W 174TH ST UNIVERSITY AVE W TREMONT AVE UNDERCLIFF AVE	PROSPECT AVE E 175TH ST E 176TH ST CLINTON AVE	REID & LEWIS AVES GREENE AVE QUINCY ST LEXINGTON AVE
BOROUGH	MANHATTAN	STATEN ISLAND	BRONX	BRONX	BROOKLYN
COMMUNITY DISTRICT	11	01	05	06	03
COMPLETION DATE		6/30/1943	4/1/1986	8/31/1993	

DISPOSED DEVELOPMENTS

AMP #	NY005013720P	NY005013720	NY005013410	NY005013410	NY005013410
TDS #	376	374	299	300	301
CONSOLIDATED TDS #	531	531	341	341	341
DEVELOPMENT EDP #	846	849	560	561	562
OPERATING EDP #	846	849	769	769	769
HUD #	NY005322	NY005318	NY005237	NY005238	NY005239
DEVELOPMENT NAME	SOUTHERN BOULEVARD	WEST FARMS SQUARE MHOP	WEST TREMONT REHAB (GROUP 1)	WEST TREMONT REHAB (GROUP 2)	WEST TREMONT REHAB (GROUP 3)
PROGRAM	MHOP	MHOP	FEDERAL	FEDERAL	FEDERAL
METHOD	CONVENTIONAL	CONVENTIONAL	CONVENTIONAL	CONVENTIONAL	CONVENTIONAL
TYPE	REHAB	REHAB	REHAB	REHAB	REHAB
# OF CURRENT UNITS	84	27	14	5	2
NUMBER OF AS-BUILT UNITS	137	73	97	98	36
NUMBER OF RENTAL ROOMS	647.5	351.5	458.0	439.0	403.0
AVG. NO. R/R PER UNIT	4.73	4.82	4.72	4.48	4.58
TOTAL POPULATION	197	71	31	16	2
# OF RESIDENTIAL BUILDINGS	1	2	2	2	1
# OF NON-DWELLING BUILDINGS	0	0	0	0	0
# OF STORIES	5	5-6	5-6	6	5
TOTAL AREA - SQ. FT.	51,548	18,899	42,891	24,874	39,600
ACRES	1.18	0.44	0.98	0.57	0.91
NET DEV. AREA - SQ. FT.	51,548	18,899	42,891	24,874	39,600
(EXCLUDING PARK) ACRES	1.18	0.44	0.98	0.57	0.91
BLDG. COVERAGE - SQ. FT.	28,111	13,909	16,462	21,157	23,256
CUBAGE - CU. FT.	1,686,666	839,185	1,210,660	872,726	767,448
BLDG/LAND COVERAGE - %	54.50%	73.60%	38.40%	85.10%	58.70%
DENSITY (PERSONS/ACRE)					
LAND COST (INCLUD. PARK)	\$12,610,490	\$6,308,626	\$48,501	\$49,000	\$44,001
PER SQ. FT. PRIV. PROP.	\$245	\$334	\$1	\$2	\$1
CONSTRUCTION COST	\$0	\$0	\$6,194,099	\$8,203,397	\$9,023,595
COST PER RENTAL ROOM	\$0	\$0	\$13,524	\$18,708	\$22,391
SITE IMPR. & OTHER COSTS	\$243,910	\$138,782	\$1,344,533	\$4,022,603	\$4,249,404
COST PER RENTAL ROOM (AS BUILT)	\$377	\$395	\$2,936	\$9,174	\$10,544
DEVELOPMENT COST	\$12,854,400	\$6,447,408	\$7,587,133	\$12,275,000	\$13,317,000
COST PER RENTAL ROOM	\$19,852	\$18,343	\$16,566	\$27,993	\$33,045
AVG. MONTHLY GROSS RENT	\$595	\$641	\$384	\$376	\$242
LOCATION	SOUTHERN BLVD E 147TH ST E 149TH ST TIMPSON PL	WESTCHESTER AVE FREEMAN ST WEST FARMS RD HOME ST	W 175TH ST MONTGOMERY AVE W 176TH ST ANDREWS AVE	W 175TH ST POPHAM AVE W 176TH ST UNIVERSITY AVE	W 174TH ST MONTGOMERY AVE W 175TH ST UNIVERSITY AVE
BOROUGH	BRONX	BRONX	BRONX	BRONX	BRONX
COMMUNITY DISTRICT	01	03	05	05	05
COMPLETION DATE	8/31/1994	6/30/1994	9/30/1983	11/1/1989	11/1/1989

DISPOSED DEVELOPMENTS

On June 1, 2011, the New York City Housing Authority completed the transfer of **Franklin MHOP** from public housing to Private Co-op. **Franklin Avenue I, II and III MHOP** is now called Franklin Kite and is no longer part of NYCHA's public housing stock.

JENNINGS STREET MHOP was acquired by the Jennings Terrace Gardens Housing Development Fund Corporation on December 1, 2008.

LOW INCOME HOUSING DEMONSTRATION GRANT The nine buildings comprising this development were sold to six different companies between December 1997 and May 1998.

MADISON AVENUE MHOP was completely transferred to the Madison Avenue Development Fund Corporation as of June 2001.

MARKHAM GARDENS - On December 28, 2006, NYCHA transferred title to land at the former Edwin Markham Gardens housing development to the Markham Gardens Tenants Housing Development Fund Company, Inc. The redevelopment initiative at Markham Gardens includes a total of 240 affordable rental units, and 25 two-family homes. On July 7, 2011 NYCHA further conveyed a one acre site for development of an 80-unit 202 affordable, rental complex for low-income seniors, scheduled for occupancy in December 2012.

PROSPECT AVENUE MHOP was acquired by the Plaza off the Park Housing Development Fund Corporation on December 1, 2008.

QUINCY-GREENE was originally acquired by NYCHA (as GREENE-QUINCY) in the 1980's along with five other developments under Section 8 Property Disposition Plan (NY36-E000-26A). It was subsequently sold to Quincy-Greene Associates L.P. in December 1998. Construction began in January 1999 and ended in September 2000. NYCHA provided \$3.1 million in permanent financing to facilitate the proposed development.

QUINCY-GREENE has 44 units, 19 of which are reserved for NYCHA "Public Housing Eligible" residents. The balance of the apartments are for non-NYCHA households earning a maximum of 60% of area median income. NYCHA residents who move to QUINCY-GREENE have the option of transferring back to NYCHA Public Housing if they choose to do so. QUINCY-GREENE is the first mixed finance initiative completed by NYCHA.

SOUTHERN BOULEVARD MHOP was acquired by the Mott Haven Victory Housing Development Fund on April 30, 2009.

WEST FARMS SQUARE MHOP was acquired by the West Farms Freeman Housing Development Fund Corporation on February 1, 2011.

1168 STRATFORD AVENUE REHAB - This development was sold to the Project Return Foundation, Inc. in August 1999.

434 EAST 141st STREET - This building, formerly part of MOTT HAVEN HOUSES, was demolished around 1980. The vacant lot was sold to the New York City Partnership Housing Development Fund Corporation in December 1994.

UNIVERSITY AVENUE CONSOLIDATED PHASE I

On December 29, 2004, NYCHA conveyed four vacant residential buildings and one vacant land parcel, formerly part of NYCHA's University Avenue Consolidated (UAC) Development in the Bronx, to UNIMAC Developer L.P. to facilitate rehabilitation of the existing 180 units and construction of a new 30 unit building as low-income housing. The buildings were originally part of the following developments: **MACOMBS ROAD** (1 building), **MORRIS HEIGHTS REHAB** (2 buildings), and **WEST TREMONT REHAB GROUP 3** (2 buildings and a vacant lot). Completion of this, the first collaborative effort between NYCHA and the NYC Department of Housing Preservation and Development (HPD) under the Mayor's New Marketplace Initiative to create affordable housing units, was announced in September 2006. The University Macombs Apartments provide 210 affordable housing units in addition to a day-care center, a community space and commercial space. Of the housing units, 10% were reserved for former UAC residents and other NYCHA referrals. The remaining units are affordable to families earning no more than 60% of Area Median Income (AMI).

UNIVERSITY AVENUE CONSOLIDATED PHASE II

On October 31, 2006, NYCHA transferred an additional three UAC buildings with 111 units to Montmac Developer, L.P. The buildings were originally part of the following developments: **MACOMBS ROAD** (2 buildings) and **MORRIS HEIGHTS REHAB** (1 building). Rehabilitation of the buildings was completed in December 2007. Former and current UAC residents with income at or below 60% AMI have rental priority for 35% of the units during the initial rent-up period.

UNIVERSITY AVENUE CONSOLIDATED PHASE III

On June 30, 2009, NYCHA conveyed title of six University Avenue Consolidation (UAC) buildings to the NYC Partnership

Housing Development Fund Corporation. The buildings were originally part of the following developments: **MACOMBS ROAD** (2 buildings), **MORRIS HEIGHTS REHAB** (2 buildings) and **WEST TREMONT REHAB GROUP 2** (2 buildings). The six buildings were rehabilitated and contain 290 dwelling units. 25% of the units are reserved for occupancy by former UAC residents or qualified residents from NYCHA's Section 8 waiting list. The remaining units are rented to families whose income does not exceed 60% of Area Median Income (AMI).

UNIVERSITY AVENUE CONSOLIDATED PHASE IV

On December 22, 2009, NYCHA conveyed title of four University Avenue Consolidation (UAC) buildings to UAC 3 developer LLC. The buildings were originally part of the following developments: **MORRIS HEIGHTS REHAB** (1 building), **WEST TREMONT REHAB GROUP 2** (2 buildings) and **WEST TREMONT REHAB GROUP 3** (1 building). The four buildings were rehabilitated and contain 173 dwelling units. 25% of the units are reserved for occupancy by former UAC residents or qualified residents from NYCHA's Section 8 waiting list. The balance of the units will be rented to families whose incomes are between 75% and 100% of AMI.

DISPOSED BUILDINGS: BETANCES

TDS #	521	222	231
CONSOLIDATED TDS #	145	211	211
DEVELOPMENT EDP #	366	339	350
OPERATING EDP #	249	326	326
HUD #	NY005134	NY005134	NY005136
DEVELOPMENT NAME	BETANCES III, 18	BETANCES III, 9A	BETANCES V
ADDRESS	431, 435, 441, 445 EAST 136TH STREET	546 EAST 145TH STREET	444, 448 EAST 147TH STREET; 458 EAST 143RD STREET
PROGRAM	FEDERAL	FEDERAL	FEDERAL
METHOD	TURNKEY	TURNKEY	TURNKEY
TYPE	REHAB	REHAB	REHAB
# OF CURRENT UNITS	52	13	56
TOTAL NUMBER OF UNITS	52	13	56
NUMBER OF RENTAL ROOMS	258.0	65.0	253.5
AVG. NO. R/R PER UNIT	5.0	5.0	4.5
TOTAL POPULATION			
# OF RESIDENTIAL BUILDINGS	1	1	3
# OF STORIES	5	6	5
LOCATION	E 137TH ST	E 145TH ST	E 143RD ST
	BROWN PL	SAINT ANN'S AVE	WILLIS AVE
	E 136TH ST	E 144TH ST	SAINT ANN'S AVE
	WILLIS AVE		
COMPLETION DATE	07/31/1973	07/31/1973	02/28/1974

BROOK / WILLIS APARTMENTS

On June 29, 2006, NYCHA transferred five Betances buildings to Brook Willis Developer, LLC.

This represented the second collaborative project by NYCHA and HPD. It resulted in preservation of a total of 121 units as affordable housing for low-income residents.

These five buildings in the Mott Haven neighborhood in the Bronx were rehabilitated in two phases, with four buildings on East 143, 145 and 147 Streets completed in 2007. The fifth and last building was completed in Spring 2008.

NYCHA referrals, including Section 8 voucher holders, have priority for rental of 42 units within Brook Willis Apartments.

On December 22, 2014 NYCHA contributed its six **Project-Based Section 8 developments (Bronxchester, Saratoga Square, Campos Plaza I, Milbank-Frawley, East 4th Street and East 120th Street Rehabs)** to a new joint venture entity, Triborough Preservation LLC, that includes NYCHA along with L&M Development, Preservation Partners LLC and PDP, LLC, in order to secure funding to complete the 100% rehabilitation and improvement of the 875 dwelling units within the six sites.

Rehabilitation work will include new interior improvements such as kitchens and bathrooms, hallways, lobby and common spaces, and tenant and tenant association meeting areas. Improvements also include overall security and energy upgrades such as layered access security, new boilers and energy saving retrofits incorporated in the exterior rehabilitation work.

The structure of this transaction preserves an ownership role by NYCHA, yet the participation of the other partners qualifies the project for receipt of federal low-income tax credit equity, tax-exempt bond financing and abatement of New York real estate taxes for the life of the project. Approximately \$100 million will fund rehabilitation and improvement of the properties as well as yielding nearly \$300 million to NYCHA.

DEVELOPMENTS TRANSFERRED TO TRIBOROUGH PRESERVATION LLC (PROJECT-BASED SECTION 8)

AMP #	NY005010930	NY005012570	NY005012920	NY005010740	NY005010970	NY005011620
TDS #	255	257	322	319	318	259
CONSOLIDATED TDS #	093	257	292	074	097	162
DEVELOPMENT EDP #	528	544	833	835	831	543
OPERATING EDP #	528	544	833	835	836	543
HUD #	NY36-004-045	NY36-H110-033	NY36-E000-026D	NY36-E000-026F	NY36-E000-026B	NY36-H110-032
DEVELOPMENT NAME	BRONXCHESTER	CAMPOS PLAZA I	EAST 4TH STREET REHAB	EAST 120TH STREET REHAB	MILBANK-FRAWLEY	SARATOGA SQUARE
PROGRAM	SECTION 8	SECTION 8	SECTION 8	SECTION 8	SECTION 8	SECTION 8
METHOD	TURNKEY	TURNKEY	CONVENTIONAL	CONVENTIONAL	CONVENTIONAL	TURNKEY
TYPE	NEW CONST	NEW CONST	REHAB	REHAB	REHAB	NEW CONST (ELD)
# OF CURRENT UNITS	208	269	25	42	80	250
TOTAL NUMBER OF UNITS	208	269	25	42	80	251
NUMBER OF RENTAL ROOMS	1,017	1,366.5	132.5	186	443	853.5
AVG. NO. R/R PER UNIT	4.89	5.08	5.3	4.43	5.54	3.4
TOTAL POPULATION	647	681	68	96	286	263
# OF RESIDENTIAL BUILDINGS	1	2	2	1	2	2
# OF STORIES	18	10-23	6	6	5-6	12-13
TOTAL AREA - SQ. FT.	87,134	97,846	4,764	8,746	35,785	102,152
ACRES	2	2.25	0.11	0.2	0.82	2.35
NET DEV. AREA - SQ. FT.	87,134	97,846	4,764	8,746	35,785	102,152
(EXCLUDING PARK) ACRES	2	2.25	0.11	0.2	0.82	2.35
BLDG. COVERAGE - SQ. FT.	18,600	20,354	3,718	6,010	21,115	28,534
CUBAGE - CU. FT.	2,258,523	2,515,635	252,824	420,700	1,041,179	1,724,800
BLDG/LAND COVERAGE - %	21.35%	20.80%	78.04%	68.72%	59.01%	27.93%
CONSTRUCTION COST	\$9,535,343.00	\$12,513,145.00	\$1,004,000.00	\$950,000.00	\$4,400,000.00	\$10,400,000.00
COST PER RENTAL ROOM (AS BUILT)	\$9,376.00	\$9,157.00	\$7,577.00	\$5,108.00	\$9,932.00	\$12,185.00
SITE IMPR. & OTHER COSTS	\$664,657.00	\$946,855.00	\$220,000.00	\$146,000.00	\$525,000.00	\$775,000.00
COST PER RENTAL ROOM	\$654.00	\$693.00	\$1,660.00	\$785.00	\$1,185.00	\$908.00
DEVELOPMENT COST	\$10,200,000.00	\$13,460,000.00	\$1,224,000.00	\$1,096,000.00	\$4,925,000.00	\$11,175,000.00
COST PER RENTAL ROOM	\$10,029.00	\$9,850.00	\$9,238.00	\$5,892.00	\$11,117.00	\$13,093.00
AVG. MONTHLY GROSS RENT	\$497.53	\$486.57	\$468.68	\$436.24	\$525.84	\$294.81
LOCATION	E 156TH ST SAINT ANN'S AVE PS 38	AVENUE B E 12TH ST AVENUE C E 13TH ST	E 4TH ST AVENUE B AVENUE C	E 120TH ST FIRST AVE PLEASANT AVE	E 117TH ST FIFTH AVE MADISON AVE	HALSEY ST MACON ST BROADWAY SARATOGA AVE
COMPLETION DATE	6/30/1978	9/30/1979	8/1/1988	11/1/1985	10/1/1988	11/30/1980
BOROUGH	BRONX	MANHATTAN	MANHATTAN	MANHATTAN	MANHATTAN	BROOKLYN
COMMUNITY DISTRICT	1	3	3	11	11	16

CITY PART IV DEVELOPMENTS BUILT AS COOPERATIVES AND DISPOSED

DEVELOPMENT EDP #	679	675	683	681	677	678
HUD #	NYC-32	NYC-27	NYC-36	NYC-34	NYC-29	NYC-31
DEVELOPMENT NAME	CEDAR MANOR (BAISLEY GARDENS)	FRANKLIN PLAZA (FRANKLIN)	GOUVERNEUR GARDENS (SIMKHOVITCH)	LUNA PARK	MARSARYK TOWERS (COLUMBIA)	ROSEDALE GARDENS
PROGRAM	COOP	COOP	COOP	COOP	COOP	COOP
METHOD	CONVENTIONAL	CONVENTIONAL	CONVENTIONAL	CONVENTIONAL	CONVENTIONAL	CONVENTIONAL
TYPE	NEW CONST.	NEW CONST.	NEW CONST.	NEW CONST.	NEW CONST.	NEW CONST.
# OF UNITS	216	1,635	782	1,576	1,109	408
NUMBER OF RENTAL ROOMS	982.5	7,349.5	3,354.0	7,338.0	5,090.5	1,888.0
AVG. NO. R/R PER UNIT	4.55	4.50	4.29	4.66	4.59	4.63
TOTAL POPULATION						
# OF RESIDENTIAL BUILDINGS	3	14	6	5	4	4
# OF STORIES	8	20	21	20	21	15
TOTAL AREA - SQ. FT.	237,908	596,202	289,677	1,241,082	381,888	333,809
ACRES	5.46	13.69	6.65	28.49	8.77	7.66
NET DEV. AREA - SQ. FT.	237,908	571,210	289,677	1,163,551	361,865	333,809
(EXCLUDING PARK) ACRES	5.46	13.11	6.65	26.71	8.31	7.66
BLDG. COVERAGE - SQ. FT.	28,311	131,350	45,158	142,507	69,358	27,568
CUBAGE - CU. FT.	2,080,205	15,440,744	7,072,530	15,589,794	10,743,208	3,586,268
BLDG/LAND COVERAGE - %	11.9%	22.0%	15.6%	11.5%	18.2%	8.3%
DENSITY (POPULATION/ACRE)						
LAND COST (INCLUD. PARK)	\$64,096	\$5,390,676	\$2,908,518	\$1,455,600	\$4,108,244	\$208,038
PER SQ. FT. PRIV. PROP.	\$0.27	\$9.04	\$10.04	\$1.17	\$10.76	\$0.62
CONSTRUCTION COST	\$3,083,528	\$20,145,421	\$9,981,403	\$19,755,116	\$14,756,529	\$4,763,808
COST PER RENTAL ROOM	\$3,138	\$2,741	\$2,976	\$2,692	\$2,899	\$2,523
SITE IMPR. & OTHER COSTS	\$996,105	\$4,834,082	\$2,912,696	\$4,348,649	\$8,122,466	\$1,330,450
COST PER RENTAL ROOM	\$1,014	\$658	\$868	\$593	\$1,596	\$705
DEVELOPMENT COST	\$4,143,729	\$30,370,179	\$15,802,617	\$25,559,365	\$26,987,239	\$6,302,296
COST PER RENTAL ROOM (AS BUILT)	\$4,218	\$4,132	\$4,712	\$3,483	\$5,301	\$3,338
LOCATION	FOCH BLVD.	FIRST AVE.	MONTGOMERY ST.	SURF AVE.	STANTON ST.	BRUCKNER BLVD.
	157TH ST.	E. 106TH ST.	HENRY ST.	STILLWELL AVE.	COLUMBIA ST.	TAYLOR AVE.
	116TH AVE.	THIRD AVE.	F.D.R. DRIVE	NEPTUNE AVE.	DELANCEY ST.	STORY AVE.
		E. 109TH ST.		W. 8TH ST.		ROSEDALE AVE.
BOROUGH	QUEENS CD#12	MANHATTAN CD#11	MANHATTAN CD#3	BROOKLYN CD#13	MANHATTAN CD#3	BRONX CD#9
COMPLETION DATE	2-28-1962	11-30-1962	11-30-1964	1-31-1962	7-31-1967	2-28-1962
SALE DATE	12-20-1962	03-08-1965	06-08-1967	10-10-1962	JULY 1972	01-21-1964

CITY PART IV DEVELOPMENTS BUILT AS COOPERATIVES AND DISPOSED

DEVELOPMENT EDP #	682	676
HUD #	NYC-35	NYC-30
DEVELOPMENT NAME	VILLAGE VIEW (ROOSEVELT)	WOODSTOCK TERRACE (VAN BUREN)
PROGRAM	COOP	COOP
METHOD	CONVENTIONAL	CONVENTIONAL
TYPE	NEW CONST.	NEW CONST.
# OF UNITS	1,236	320
NUMBER OF RENTAL ROOMS	5,569.0	1,604.0
AVG. NO. R/R PER UNIT	4.51	5.01
TOTAL POPULATION		
# OF RESIDENTIAL BUILDINGS	7	2
# OF STORIES	16-21	18
TOTAL AREA - SQ. FT.	361,675	130,000
ACRES	8.30	2.98
NET DEV. AREA - SQ. FT.	349,738	130,000
(EXCLUDING PARK) ACRES	8.03	2.98
BLDG. COVERAGE - SQ. FT.	74,570	17,475
CUBAGE - CU. FT.	10,874,597	2,988,195
BLDG/LAND COVERAGE - %	20.6%	13.4%
DENSITY (POPULATION/ACRE)		
LAND COST (INCLUD. PARK)	\$5,346,841	\$801,720
PER SQ. FT. PRIV. PROP.	\$14.78	\$6.17
CONSTRUCTION COST	\$13,865,680	\$4,116,227
COST PER RENTAL ROOM	\$2,490	\$2,566
SITE IMPR. & OTHER COSTS	\$3,988,354	\$939,901
COST PER RENTAL ROOM	\$716	\$586
DEVELOPMENT COST	\$23,200,875	\$5,857,848
COST PER RENTAL ROOM (AS BUILT)	\$4,166	\$3,652
LOCATION	FIRST AVE.	E. 161ST ST.
	E. 2ND ST.	TRINITY AVE.
	E. 6TH ST.	E. 163RD ST.
	AVENUE "A"	
BOROUGH	MANHATTAN CD#3	BRONX CD#3
COMPLETION DATE	12-31-1964	2-28-1963
SALE DATE	05-28-1965	06-02-1965

DEVELOPMENTS CONVERTED TO PACT / RAD

HUD AMP #	NY005010640	NY005021850	NY005011630	NY005012100	NY005012100
TDS #	203	185	196	210	228
CONSOLIDATED TDS #	064	153	163	210	210
DEVELOPMENT EDP #	320	452	307	325	355
OPERATING EDP #	219	452	272	325	325
HUD #	NY005126	NY005374	NY005103	NY005120	NY005116
DEVELOPMENT NAME	335 EAST 111TH STREET	344 EAST 28TH STREET	572 WARREN STREET	ARMSTRONG I	ARMSTRONG II
PROGRAM	FEDERAL	MIXED FINANCE/LLC2	FEDERAL	FEDERAL	FEDERAL
METHOD	TURNKEY	CONVENTIONAL	TURNKEY	CONVENTIONAL	TURNKEY
TYPE	NEW CONST	NEW CONST	NEW CONST	NEW CONST	NEW CONST
# OF CURRENT UNITS	66	225	192	368	247
TOTAL NUMBER OF UNITS	66	225	200	371	248
NUMBER OF RENTAL ROOMS	259.0	985.5	787.0	1,756.0	1,268.5
AVG. NO. R/R PER UNIT	3.92	4.38	4.10	4.77	5.14
POPULATION - PUBLIC HOUSING	108	252			
TOTAL POPULATION	108	427	350	950	670
# OF RESIDENTIAL BUILDINGS	1	1	1	11	5
# OF NON-RESIDENTIAL BUILDINGS	0	0	1	1	1
# OF STAIRHALLS	1	1	2	55	16
# OF STORIES	6	26	6	3-4-6	4
TOTAL AREA - SQ. FT.	20,205	44,644	81,700	245,481	162,118
ACRES	0.46	1.02	1.88	5.64	3.72
NET DEV. AREA - SQ. FT.	20,205	44,644	81,700	245,481	162,118
(EXCLUDING PARK) ACRES	0.46	1.02	1.88	5.64	3.72
BLDG. COVERAGE - SQ. FT.	9,143	7,889	28,530	94,311	67,372
CUBAGE - CU. FT.	530,550	1,946,457	1,726,301	4,800,020	3,123,424
BLDG/LAND COVERAGE - %	45.25%	17.67%	34.92%	38.42%	41.56%
DENSITY (POPULATION/ACRE)	235	419	187	168	180
DEVELOPMENT COST	\$1,241,825	\$4,980,000	\$5,984,598	\$14,648,872	\$7,802,067
COST PER RENTAL ROOM (AS BUILT)	\$4,651	\$5,053	\$7,116	\$8,129	\$6,114
AVG. MONTHLY GROSS RENT	\$427	\$555	\$547	\$607	\$617
LOCATION	SECOND AVE	E 27TH ST	WARREN ST	CLIFTON PL	GREENE AVE
	E 111TH ST	NEW ST	BALTIC ST	MARCY AVE	GATES AVE
	FIRST AVE	E 28TH ST	THIRD AVE	GATES AVE	TOMPKINS AVE
	E 112TH ST	FIRST AVE	FOURTH AVE	BEDFORD AVE	MARCY AVE
BOROUGH	MANHATTAN	MANHATTAN	BROOKLYN	BROOKLYN	BROOKLYN
COMMUNITY DISTRICT	11	6	6	3	3
US CONGRESSIONAL DISTRICT	13	12	7	8	8
NEW YORK STATE SENATE DISTRICT	29	27	25	25	25
NEW YORK STATE ASSEMBLY DISTRICT	68	74	52	56, 57	56
NEW YORK CITY COUNCIL DISTRICT	08	02	33	36	36
COMPLETION DATE	6/30/1969	3/31/1971	8/31/1972	5/31/1973	10/31/1974
FEDERALIZED DEVELOPMENT					

Note: All data is as of the date of conversion.

DEVELOPMENTS CONVERTED TO PACT / RAD

HUD AMP #	NY005021260	NY005011310	NY005012110	NY005010840	NY005011450
TDS #	126	357	211	518	519
CONSOLIDATED TDS #	138	131	211	084	145
DEVELOPMENT EDP #	440	777	326	300	338
OPERATING EDP #	440	777	326	294	249
HUD #	NY005367	NY005288	NY005121	NY005118	NY005118
DEVELOPMENT NAME	BAYCHESTER	BERRY STREET-SOUTH 9TH STREET	BETANCES I	BETANCES II, 13	BETANCES II, 18
PROGRAM	MIXED FINANCE/LLC2	FEDERAL	FEDERAL	FEDERAL	FEDERAL
METHOD	CONVENTIONAL	TURNKEY	CONVENTIONAL	TURNKEY	TURNKEY
TYPE	NEW CONST	NEW CONST	NEW CONST	NEW CONST	NEW CONST
# OF CURRENT UNITS	440	150	309	51	78
TOTAL NUMBER OF UNITS	441	150	309	51	78
NUMBER OF RENTAL ROOMS	1,863.0	711.0	1,410.5	220.5	428.0
AVG. NO. R/R PER UNIT	4.23	4.74	4.56	4.32	5.49
POPULATION - PUBLIC HOUSING	534				
TOTAL POPULATION	857	368	699	112	238
# OF RESIDENTIAL BUILDINGS	11	4	13	1	2
# OF NON-RESIDENTIAL BUILDINGS	1	0	0	0	0
# OF STAIRHALLS	12	15	13	1	5
# OF STORIES	6	3-6	3-4-12-20	6	4-6
TOTAL AREA - SQ. FT.	360,248	129,228	136,173	52,523	25,352
ACRES	8.27	2.97	3.13	1.21	0.58
NET DEV. AREA - SQ. FT.	360,248	129,228	136,173	52,523	25,352
(EXCLUDING PARK) ACRES	8.27	2.97	3.13	1.21	0.58
BLDG. COVERAGE - SQ. FT.	66,835	39,559	40,862	18,780	9,348
CUBAGE - CU. FT.	3,759,170	1,341,343	2,587,665	621,365	1,192,594
BLDG/LAND COVERAGE - %	18.55%	30.61%	30.01%	35.76%	36.87%
DENSITY (POPULATION/ACRE)	104	124	223	93	410
DEVELOPMENT COST	\$8,099,000	\$17,062,418	\$8,854,586	\$1,796,276	\$3,447,562
COST PER RENTAL ROOM (AS BUILT)	\$4,339	\$23,999	\$6,216	\$8,055	\$8,055
AVG. MONTHLY GROSS RENT	\$494	\$688	\$468	\$423	\$573
LOCATION	SCHIEFFELIN AVE	SOUTH 9TH ST	BROOK AVE	E 140TH ST	WILLIS AVE
	E 225TH ST	BEDFORD & DIVISION AVES	E 144TH ST	JACKSON AVE	E 137TH ST
	E 229TH ST	SOUTH 11TH ST	SAINT ANN'S AVE	E 139TH ST	BROWN PL
		WYTHE AVE	E 143RD ST		E 136TH ST
BOROUGH	BRONX	BROOKLYN	BRONX	BRONX	BRONX
COMMUNITY DISTRICT	12	1	1	1	1
US CONGRESSIONAL DISTRICT	16	7	15	15	15
NEW YORK STATE SENATE DISTRICT	36	18	29	29	29
NEW YORK STATE ASSEMBLY DISTRICT	83	50	84	84	84
NEW YORK CITY COUNCIL DISTRICT	12	33	08	08	08
COMPLETION DATE	10/31/1963	9/30/1995	5/31/1973	7/31/1973	7/31/1973
FEDERALIZED DEVELOPMENT					

Note: All data is as of the date of conversion.

DEVELOPMENTS CONVERTED TO PACT / RAD

HUD AMP #	NY005012110	NY005010840	NY005011450	NY005012110	NY005012110
TDS #	220	520	521	222	230
CONSOLIDATED TDS #	211	084	145	211	211
DEVELOPMENT EDP #	294	356	366	339	349
OPERATING EDP #	326	294	249	326	326
HUD #	NY005118	NY005134	NY005134	NY005134	NY005135
DEVELOPMENT NAME	BETANCES II, 9A	BETANCES III, 13	BETANCES III, 18	BETANCES III, 9A	BETANCES IV
PROGRAM	FEDERAL	FEDERAL	FEDERAL	FEDERAL	FEDERAL
METHOD	TURNKEY	TURNKEY	TURNKEY	TURNKEY	TURNKEY
TYPE	NEW CONST	REHAB	REHAB	REHAB	NEW CONST
# OF CURRENT UNITS	46	22	19	26	282
TOTAL NUMBER OF UNITS	46	22	19	26	282
NUMBER OF RENTAL ROOMS	208.0	117.0	77.5	143.0	1,366.0
AVG. NO. R/R PER UNIT	4.52	5.32	4.08	5.50	4.84
POPULATION - PUBLIC HOUSING					
TOTAL POPULATION	97	75	45	78	744
# OF RESIDENTIAL BUILDINGS	1	2	1	2	8
# OF NON-RESIDENTIAL BUILDINGS	0	0	0	0	0
# OF STAIRHALLS	3	2	1	2	19
# OF STORIES	4	5	5	6	3-4-6
TOTAL AREA - SQ. FT.	27,140	12,860	24,894	12,013	189,526
ACRES	0.62	0.29	0.57	0.28	4.35
NET DEV. AREA - SQ. FT.	27,140	12,860	24,894	12,013	189,526
(EXCLUDING PARK) ACRES	0.62	0.29	0.57	0.28	4.35
BLDG. COVERAGE - SQ. FT.	15,185	3,480	17,906	7,306	74,343
CUBAGE - CU. FT.	579,478	479,116	1,348,772	849,526	3,694,403
BLDG/LAND COVERAGE - %	55.95%	27.06%	71.93%	60.82%	39.23%
DENSITY (POPULATION/ACRE)	156	259	79	279	171
DEVELOPMENT COST	\$1,675,453	\$867,345	\$2,441,684	\$1,537,896	\$10,758,956
COST PER RENTAL ROOM (AS BUILT)	\$8,055	\$7,289	\$7,289	\$7,289	\$7,853
AVG. MONTHLY GROSS RENT	\$552	\$444	\$464	\$565	\$535
LOCATION	E 146TH ST	E 139TH ST	E 137TH ST	E 145TH ST	E 143RD ST
	SAINT ANN'S AVE	JACKSON AVE	BROWN PL	SAINT ANN'S AVE	E 147TH ST
	E 144TH ST		E 136TH ST	E 144TH ST	WILLIS AVE
	BROOK AVE		WILLIS AVE		SAINT ANN'S AVE
BOROUGH	BRONX	BRONX	BRONX	BRONX	BRONX
COMMUNITY DISTRICT	1	1	1	1	1
US CONGRESSIONAL DISTRICT	15	15	15	15	15
NEW YORK STATE SENATE DISTRICT	29	29	29	29	29
NEW YORK STATE ASSEMBLY DISTRICT	84	84	84	84	84
NEW YORK CITY COUNCIL DISTRICT	08	08	08	08	08
COMPLETION DATE	7/31/1973	7/31/1973	7/31/1973	7/31/1973	12/31/1973
FEDERALIZED DEVELOPMENT					

Note: All data is as of the date of conversion.

DEVELOPMENTS CONVERTED TO PACT / RAD

HUD AMP #	NY005012110	NY005012110	NY005012470	NY005012470	NY005012470
TDS #	231	285	302	303	324
CONSOLIDATED TDS #	211	211	247	247	247
DEVELOPMENT EDP #	350	545	565	566	758
OPERATING EDP #	326	545	546	546	546
HUD #	NY005136	NY005217	NY005222	NY005240	NY005263
DEVELOPMENT NAME	BETANCES V	BETANCES VI	BUSHWICK II (GROUPS A & C)	BUSHWICK II (GROUPS B & D)	BUSHWICK II CDA (GROUP E)
PROGRAM	FEDERAL	FEDERAL	FEDERAL	FEDERAL	FEDERAL
METHOD	TURNKEY	CONVENTIONAL	TURNKEY	TURNKEY	TURNKEY
TYPE	REHAB	REHAB	NEW CONST	NEW CONST	NEW CONST
# OF CURRENT UNITS	100	155	299	300	276
TOTAL NUMBER OF UNITS	100	155	300	300	276
NUMBER OF RENTAL ROOMS	484.0	726.5	1,446.5	1,450.0	1,212.0
AVG. NO. R/R PER UNIT	4.84	4.69	4.84	4.83	4.39
POPULATION - PUBLIC HOUSING					
TOTAL POPULATION	305	379	716	702	555
# OF RESIDENTIAL BUILDINGS	6	3	25	25	5
# OF NON-RESIDENTIAL BUILDINGS	0	2	0	1	0
# OF STAIRHALLS	6	5	25	27	37
# OF STORIES	5-6	5-6	3	3	3
TOTAL AREA - SQ. FT.	45,308	56,604	402,930	440,392	300,000
ACRES	1.04	1.30	9.25	10.11	6.89
NET DEV. AREA - SQ. FT.	45,308	56,604	402,930	440,392	300,000
(EXCLUDING PARK) ACRES	1.04	1.30	9.25	10.11	6.89
BLDG. COVERAGE - SQ. FT.	30,557	18,582	102,600	102,600	84,230
CUBAGE - CU. FT.	2,021,785	993,708	3,200,584	3,200,584	2,198,403
BLDG/LAND COVERAGE - %	67.44%	32.83%	25.46%	23.30%	28.08%
DENSITY (POPULATION/ACRE)	293	292	77	69	81
DEVELOPMENT COST	\$5,877,679	\$10,480,359	\$20,840,392	\$19,608,177	\$20,078,888
COST PER RENTAL ROOM (AS BUILT)	\$7,916	\$14,337	\$14,235	\$13,339	\$16,539
AVG. MONTHLY GROSS RENT	\$500	\$490	\$607	\$584	\$543
LOCATION	E 143RD ST	E 147TH ST	CENTRAL AVE	GATES AVE	KNICKERBOCKER AVE
	E 147TH ST	E 146TH ST	HARMAN AVE	WILSON AVE	WILSON AVE
	WILLIS AVE	SAINT ANN'S AVE	GREEN AVE	MADISON AVE	GATES AVE
	SAINT ANN'S AVE	WILLIS AVE	HALSEY ST	EVERGREEN AVE	MENAHAN ST
BOROUGH	BRONX	BRONX	BROOKLYN	BROOKLYN	BROOKLYN
COMMUNITY DISTRICT	1	1	4	4	4
US CONGRESSIONAL DISTRICT	15	15	7, 8	7	7
NEW YORK STATE SENATE DISTRICT	29	29	18	18	18
NEW YORK STATE ASSEMBLY DISTRICT	84	84	53, 54	53, 54	53
NEW YORK CITY COUNCIL DISTRICT	08	08	34, 37	34, 37	37
COMPLETION DATE	2/28/1974	10/31/1982	7/19/1984	7/5/1984	12/10/1986
FEDERALIZED DEVELOPMENT					

Note: All data is as of the date of conversion.

DEVELOPMENTS CONVERTED TO PACT / RAD

HUD AMP #	NY005013090	NY005015310	NY005015310	NY005015310	NY005010300
TDS #	309	525	531	524	281
CONSOLIDATED TDS #	309	531	531	531	030
DEVELOPMENT EDP #	341	479	482	480	507
OPERATING EDP #	341	482	482	482	503
HUD #	NY005266	NY005314	NY005346	NY005348	NY005210
DEVELOPMENT NAME	FORT WASHINGTON AVENUE REHAB	FRANKLIN AVENUE I CONVENTIONAL	FRANKLIN AVENUE II CONVENTIONAL	FRANKLIN AVENUE III CONVENTIONAL	GRAMPHION
PROGRAM	FEDERAL	FEDERAL	FEDERAL	FEDERAL	FEDERAL
METHOD	TURNKEY	CONVENTIONAL	CONVENTIONAL	CONVENTIONAL	CONVENTIONAL
TYPE	REHAB (ELD)	REHAB	REHAB	REHAB	REHAB
# OF CURRENT UNITS	226	60	45	15	33
TOTAL NUMBER OF UNITS	226	61	45	15	35
NUMBER OF RENTAL ROOMS	814.0	264.0	196.5	65.5	148.5
AVG. NO. R/R PER UNIT	3.60	4.40	4.37	4.37	4.50
POPULATION - PUBLIC HOUSING	275				68
TOTAL POPULATION	275	140	92	37	68
# OF RESIDENTIAL BUILDINGS	1	3	3	1	1
# OF NON-RESIDENTIAL BUILDINGS	0	0	0	0	0
# OF STAIRHALLS	2	3	3	1	1
# OF STORIES	7	5	5	5	7
TOTAL AREA - SQ. FT.	112,034	28,251	19,319	4,200	7,144
ACRES	2.57	0.65	0.44	0.10	0.16
NET DEV. AREA - SQ. FT.	112,034	28,251	19,319	4,200	7,144
(EXCLUDING PARK) ACRES	2.57	0.65	0.44	0.10	0.16
BLDG. COVERAGE - SQ. FT.	43,735	10,811	8,080	2,803	5,000
CUBAGE - CU. FT.	3,690,779	649,812	508,109	150,400	377,500
BLDG/LAND COVERAGE - %	39.04%	38.27%	41.82%	66.74%	69.99%
DENSITY (POPULATION/ACRE)	107	215	209	370	425
DEVELOPMENT COST	\$16,237,236	\$5,015,464	\$3,401,250	\$1,189,930	\$817,621
COST PER RENTAL ROOM (AS BUILT)	\$19,862	\$17,629	\$17,309	\$18,167	\$5,094
AVG. MONTHLY GROSS RENT	\$318	\$553	\$526	\$476	\$613
LOCATION	RIVERSIDE DR	E 169TH ST	E 169TH ST	FRANKLIN AVE	W 119TH ST
	W 163RD ST	FRANKLIN AVE	FRANKLIN AVE	E 170TH ST	SAINT NICHOLAS AVE
	FT WASHINGTON AVE	E 170TH ST	E 170TH ST	CLINTON AVE	
	W 165TH ST			JEFFERSON PL	
BOROUGH	MANHATTAN	BRONX	BRONX	BRONX	MANHATTAN
COMMUNITY DISTRICT	12	3	3	3	10
US CONGRESSIONAL DISTRICT	13	15	15	15	13
NEW YORK STATE SENATE DISTRICT	31	33	33	33	30
NEW YORK STATE ASSEMBLY DISTRICT	71	79	79	79	70
NEW YORK CITY COUNCIL DISTRICT	07	16	16	16	09
COMPLETION DATE	10/1/1985	8/31/1994	8/31/1994	8/31/1994	5/17/1977
FEDERALIZED DEVELOPMENT					

Note: All data is as of the date of conversion.

DEVELOPMENTS CONVERTED TO PACT / RAD

HUD AMP #	NY005015310	NY005015310	NY005012470	NY005021400	NY005010810
TDS #	370	371	247	140	296
CONSOLIDATED TDS #	531	531	247	234	081
DEVELOPMENT EDP #	808	809	546	442	557
OPERATING EDP #	482	482	546	442	558
HUD #	NY005312	NY005313	NY005218	NY005376	NY005235
DEVELOPMENT NAME	HIGHBRIDGE REHABS (ANDERSON AVENUE)	HIGHBRIDGE REHABS (NELSON AVENUE)	HOPE GARDENS	INDEPENDENCE	MANHATTANVILLE REHAB (GROUP 2)
PROGRAM	FEDERAL	FEDERAL	FEDERAL	MIXED FINANCE/LLC2	FEDERAL
METHOD	TURNKEY	TURNKEY	CONVENTIONAL	CONVENTIONAL	CONVENTIONAL
TYPE	REHAB	REHAB	NEW CONST	NEW CONST	REHAB
# OF CURRENT UNITS	135	80	323	734	46
TOTAL NUMBER OF UNITS	135	80	324	744	46
NUMBER OF RENTAL ROOMS	640.5	380.0	1,404.5	3,302.0	187.0
AVG. NO. R/R PER UNIT	4.74	4.75	4.35	4.50	4.07
POPULATION - PUBLIC HOUSING				1,166	85
TOTAL POPULATION	347	198	696	1,690	85
# OF RESIDENTIAL BUILDINGS	4	3	4	6	3
# OF NON-RESIDENTIAL BUILDINGS	0	0	1	0	0
# OF STAIRHALLS	4	3	4	6	3
# OF STORIES	5-6	5-6	7-14	21	5-6
TOTAL AREA - SQ. FT.	36,729	37,492	202,500	232,000	11,843
ACRES	0.84	0.87	4.65	5.33	0.27
NET DEV. AREA - SQ. FT.	36,729	37,492	202,500	232,000	11,843
(EXCLUDING PARK) ACRES	0.84	0.87	4.65	5.33	0.27
BLDG. COVERAGE - SQ. FT.	27,249	18,840	41,000	44,685	8,099
CUBAGE - CU. FT.	1,778,952	1,042,289	351,600	6,457,003	434,570
BLDG/LAND COVERAGE - %	74.19%	50.25%	20.25%	19.26%	68.39%
DENSITY (POPULATION/ACRE)	413	228	150	317	315
DEVELOPMENT COST	\$13,271,641	\$8,428,841	\$20,632,339	\$14,543,000	\$6,002,000
COST PER RENTAL ROOM (AS BUILT)	\$20,721	\$22,181	\$14,504	\$4,344	\$32,096
AVG. MONTHLY GROSS RENT	\$527	\$617	\$511	\$516	\$530
LOCATION	ANDERSON AVE	W 166TH ST	LINDEN ST	CLYMER ST	BROADWAY
	W 166TH ST	NELSON AVE	WILSON AVE	WILSON ST	W 134TH ST
	NELSON AVE	W 168TH ST	GROVE ST	WYTHE AVE	AMSTERDAM AVE
	W 167TH ST			BEDFORD AVE	W 135TH ST
BOROUGH	BRONX	BRONX	BROOKLYN	BROOKLYN	MANHATTAN
COMMUNITY DISTRICT	4	4	4	1	9
US CONGRESSIONAL DISTRICT	15	15	7	7	13
NEW YORK STATE SENATE DISTRICT	29	29	18	18	31
NEW YORK STATE ASSEMBLY DISTRICT	77, 84	77	53	50	70
NEW YORK CITY COUNCIL DISTRICT	08, 16	16	37	33	07
COMPLETION DATE	4/30/1997	10/31/1996	8/31/1981	10/31/1965	11/1/1988
FEDERALIZED DEVELOPMENT					

Note: All data is as of the date of conversion.

DEVELOPMENTS CONVERTED TO PACT / RAD

HUD AMP #	NY005010810	NY005013590	NY005013590	NY005021330	NY005010980
TDS #	297	363	358	133	098
CONSOLIDATED TDS #	081	359	359	133	098
DEVELOPMENT EDP #	558	803	804	447	571
OPERATING EDP #	558	840	840	447	571
HUD #	NY005236	NY005300	NY005293	NY005381	NY005244D
DEVELOPMENT NAME	MANHATTANVILLE REHAB (GROUP 3)	MARCY AVENUE-GREENE AVENUE SITE A	MARCY AVENUE-GREENE AVENUE SITE B	MURPHY	OCEAN BAY APARTMENTS (BAYSIDE)
PROGRAM	FEDERAL	FEDERAL	FEDERAL	MIXED FINANCE/LLC2	FEDERAL
METHOD	CONVENTIONAL	TURNKEY	TURNKEY	CONVENTIONAL	CONVENTIONAL
TYPE	REHAB	NEW CONST	NEW CONST	NEW CONST	NEW CONST
# OF CURRENT UNITS	51	48	30	281	1,393
TOTAL NUMBER OF UNITS	51	48	30	281	1,395
NUMBER OF RENTAL ROOMS	220.5	231.0	145.0	1,294.5	6,670.5
AVG. NO. R/R PER UNIT	4.32	4.81	4.83	4.61	4.79
POPULATION - PUBLIC HOUSING	112			401	
TOTAL POPULATION	112	128	71	691	3,729
# OF RESIDENTIAL BUILDINGS	2	2	1	2	24
# OF NON-RESIDENTIAL BUILDINGS	0	0	0	0	0
# OF STAIRHALLS	2	7	5	2	28
# OF STORIES	5-6	3	3	20	7-9
TOTAL AREA - SQ. FT.	13,988	51,104	36,926	114,593	1,408,080
ACRES	0.32	1.17	0.85	2.63	32.33
NET DEV. AREA - SQ. FT.	13,988	51,104	36,926	114,593	1,408,080
(EXCLUDING PARK) ACRES	0.32	1.17	0.85	2.63	32.33
BLDG. COVERAGE - SQ. FT.	9,930	16,354	10,081	20,188	215,090
CUBAGE - CU. FT.	547,624	434,689	267,953	2,548,312	13,059,717
BLDG/LAND COVERAGE - %	70.99%	32.00%	27.30%	17.62%	15.28%
DENSITY (POPULATION/ACRE)	350	109	84	263	115
DEVELOPMENT COST	\$3,652,758	\$5,042,549	\$3,168,261	\$5,539,000	\$22,956,000
COST PER RENTAL ROOM (AS BUILT)	\$16,603	\$21,829	\$21,850	\$4,277	\$3,446
AVG. MONTHLY GROSS RENT	\$447	\$566	\$566	\$462	\$503
LOCATION	BROADWAY	GREENE AVE	GREENE AVE	CROTONA AVE	B 58TH ST
	W 133RD ST	MARCY AVE	MARCY AVE	CROTONA PARK NO	ALAMEDA AVE
	AMSTERDAM AVE	NOSTRAND AVE	NOSTRAND AVE	CROSS BRONX EXPWY	B 51ST ST
	W 134TH ST	LEXINGTON AVE	LEXINGTON AVE		BEACH CHANNEL DR
BOROUGH	MANHATTAN	BROOKLYN	BROOKLYN	BRONX	QUEENS
COMMUNITY DISTRICT	9	3	3	6	14
US CONGRESSIONAL DISTRICT	13	8	8	15	5
NEW YORK STATE SENATE DISTRICT	31	25	25	33	10
NEW YORK STATE ASSEMBLY DISTRICT	70	56	56	79	31
NEW YORK CITY COUNCIL DISTRICT	07	36	36	15	31
COMPLETION DATE	9/30/1983	6/30/1997	6/30/1997	3/31/1964	9/25/1961
FEDERALIZED DEVELOPMENT					1979/08/01-ATP 4

Note: All data is as of the date of conversion.

DEVELOPMENTS CONVERTED TO PACT / RAD

HUD AMP #	NY005012470	NY005012410	NY005011110	NY005013170	NY005013170
TDS #	195	204	340	389	398
CONSOLIDATED TDS #	247	241	111	359	359
DEVELOPMENT EDP #	393	321	774	847	871
OPERATING EDP #	393	346	774	847	871
HUD #	NY005196	NY005127	NY005260	NY005335	NY005345
DEVELOPMENT NAME	PALMETTO GARDENS	PARK AVENUE-EAST 122ND, 123RD STREETS	PUBLIC SCHOOL 139 (CONVERSION)	SAMUEL (MHOP) I	SAMUEL (MHOP) II
PROGRAM	FEDERAL	FEDERAL	FEDERAL	MHOP	MHOP
METHOD	TURNKEY	TURNKEY	TURNKEY	CONVENTIONAL	CONVENTIONAL
TYPE	NEW CONST (ELD)	NEW CONST	REHAB (ELD)	REHAB	REHAB
# OF CURRENT UNITS	113	89	125	31	4
TOTAL NUMBER OF UNITS	115	90	125	53	10
NUMBER OF RENTAL ROOMS	340.5	415.5	423.5	138.5	20.0
AVG. NO. R/R PER UNIT	3.01	4.67	3.39	4.47	5.00
POPULATION - PUBLIC HOUSING		209	137	49	12
TOTAL POPULATION	117	209	137	49	12
# OF RESIDENTIAL BUILDINGS	1	2	1	5	1
# OF NON-RESIDENTIAL BUILDINGS	0	1	0	0	0
# OF STAIRHALLS	1	2	2	5	1
# OF STORIES	6	6	5	5	5
TOTAL AREA - SQ. FT.	27,419	32,127	64,945	13,819	3,098
ACRES	0.63	0.74	1.49	0.32	0.07
NET DEV. AREA - SQ. FT.	27,419	32,127	64,945	13,819	3,098
(EXCLUDING PARK) ACRES	0.63	0.74	1.49	0.32	0.07
BLDG. COVERAGE - SQ. FT.	12,739	14,614	26,325	11,274	2,326
CUBAGE - CU. FT.	750,300	950,094	2,943,660	607,774	114,675
BLDG/LAND COVERAGE - %	46.46%	45.49%	40.53%	81.58%	75.08%
DENSITY (POPULATION/ACRE)	186	282	92	153	171
DEVELOPMENT COST	\$4,584,000	\$2,101,938	\$7,898,759	\$4,630,200	\$967,700
COST PER RENTAL ROOM (AS BUILT)	\$12,257	\$5,017	\$18,348	\$19,661	\$20,160
AVG. MONTHLY GROSS RENT	\$315	\$554	\$359	\$795	\$1,061
LOCATION	PALMETTO ST	E 122ND ST	W 139,140TH STS	W 139TH ST	AC POWELL BLVD
	GATES AVE	PARK AVE	POWELL BLVD	AC POWELL BLVD	W 139TH ST
	EVERGREEN AVE	E 123RD ST	LENOX AVE	W 141ST ST	LENOX AVE
	BUSHWICK AVE	LEXINGTON AVE		LENOX AVE	
BOROUGH	BROOKLYN	MANHATTAN	MANHATTAN	MANHATTAN	MANHATTAN
COMMUNITY DISTRICT	4	11	10	10	10
US CONGRESSIONAL DISTRICT	8	13	13	13	13
NEW YORK STATE SENATE DISTRICT	18	30	30	30	30
NEW YORK STATE ASSEMBLY DISTRICT	54	68	70	70	70
NEW YORK CITY COUNCIL DISTRICT	34	09	09	09	09
COMPLETION DATE	3/31/1977	3/31/1970	10/8/1986	1/31/1994	7/31/1993
FEDERALIZED DEVELOPMENT					

Note: All data is as of the date of conversion.

DEVELOPMENTS CONVERTED TO PACT / RAD

HUD AMP #	NY005013170	NY005012270	NY005013090	NY005013090	NY005010030
TDS #	399	227	293	523	329
CONSOLIDATED TDS #	359	227	309	309	003
DEVELOPMENT EDP #	483	363	563	756	382
OPERATING EDP #	483	363	341	341	754
HUD #	NY005359	NY005178	NY005221	NY005284	NY005284
DEVELOPMENT NAME	SAMUEL (MHOP) III	TWIN PARKS WEST (SITES 1 & 2)	WASHINGTON HEIGHTS REHAB (GROUPS 1&2)	WASHINGTON HEIGHTS REHAB PHASE III (FORT WASHINGTON)	WASHINGTON HEIGHTS REHAB PHASE III (HARLEM RIVER)
PROGRAM	MHOP	FEDERAL	FEDERAL	FEDERAL	FEDERAL
METHOD	CONVENTIONAL	CONVENTIONAL	CONVENTIONAL	TURNKEY	TURNKEY
TYPE	REHAB	NEW CONST	REHAB	REHAB	REHAB
# OF CURRENT UNITS	2	311	214	87	14
TOTAL NUMBER OF UNITS	10	312	216	88	14
NUMBER OF RENTAL ROOMS	9.0	1,504.5	909.0	386.5	63.0
AVG. NO. R/R PER UNIT	4.50	4.84	4.25	4.44	4.50
POPULATION - PUBLIC HOUSING	3		405	176	30
TOTAL POPULATION	3	902	405	176	30
# OF RESIDENTIAL BUILDINGS	1	1	5	7	1
# OF NON-RESIDENTIAL BUILDINGS	0	0	0	0	0
# OF STAIRHALLS	1	7	6	7	1
# OF STORIES	5	16	5-6	5	5
TOTAL AREA - SQ. FT.	5,396	189,384	57,544	25,086	3,946
ACRES	0.12	4.35	1.32	0.58	0.09
NET DEV. AREA - SQ. FT.	5,396	189,384	57,544	25,086	3,946
(EXCLUDING PARK) ACRES	0.12	4.35	1.32	0.58	0.09
BLDG. COVERAGE - SQ. FT.	1,599	33,186	40,754	18,156	3,393
CUBAGE - CU. FT.	114,675	3,411,979	2,421,442	1,113,273	179,577
BLDG/LAND COVERAGE - %	29.63%	17.52%	70.82%	72.38%	85.99%
DENSITY (POPULATION/ACRE)	25	207	307	303	333
DEVELOPMENT COST	\$887,005	\$14,286,716	\$22,610,848	\$6,178,887	\$996,698
COST PER RENTAL ROOM (AS BUILT)	\$20,159	\$9,424	\$24,631	\$15,823	\$15,821
AVG. MONTHLY GROSS RENT	\$823	\$579	\$466	\$532	\$617
LOCATION	AC POWELL BLVD	WEBSTER AVE	W 176TH ST	W 163RD ST	W 156TH ST
	W 142ND ST	E 182ND ST	AMSTERDAM AVE	W 164TH ST	BROADWAY
	LENOX AVE	TIEBOUT AVE	W 177TH ST	W 165TH ST	AMSTERDAM AVE
		E 184TH ST	AUDUBON AVE	AMSTERDAM AVE	
BOROUGH	MANHATTAN	BRONX	MANHATTAN	MANHATTAN	MANHATTAN
COMMUNITY DISTRICT	10	5	12	12	12
US CONGRESSIONAL DISTRICT	13	15	13	13	13
NEW YORK STATE SENATE DISTRICT	30	33	31	31	31
NEW YORK STATE ASSEMBLY DISTRICT	71	86	72	71, 72	71
NEW YORK CITY COUNCIL DISTRICT	09	15	10	07, 10	07
COMPLETION DATE	6/30/1995	9/30/1974	5/1/1988	11/30/1987	11/30/1987
FEDERALIZED DEVELOPMENT					

Note: All data is as of the date of conversion.

DEVELOPMENTS CONVERTED TO PACT / RAD

HUD AMP #	NY005013090	NY005013090	NY005010310	NY005021280	NY005021270
TDS #	330	331	229	128	127
CONSOLIDATED TDS #	309	309	031	128	127
DEVELOPMENT EDP #	788	789	357	443	445
OPERATING EDP #	341	341	357	443	445
HUD #	NY005228	NY005229	NY005132	NY005385	NY005386
DEVELOPMENT NAME	WASHINGTON HEIGHTS REHAB PHASE IV (C)	WASHINGTON HEIGHTS REHAB PHASE IV (D)	WEEKSVILLE GARDENS	WILLIAMS PLAZA	WISE TOWERS
PROGRAM	FEDERAL	FEDERAL	FEDERAL	MIXED FINANCE/LLC2	MIXED FINANCE/LLC2
METHOD	CONVENTIONAL	CONVENTIONAL	TURNKEY	CONVENTIONAL	CONVENTIONAL
TYPE	REHAB	REHAB	NEW CONST	NEW CONST	NEW CONST
# OF CURRENT UNITS	32	32	249	571	389
TOTAL NUMBER OF UNITS	32	32	257	577	399
NUMBER OF RENTAL ROOMS	129.0	132.0	1,254.5	2,624.5	1,707.5
AVG. NO. R/R PER UNIT	4.03	4.13	5.04	4.60	4.39
POPULATION - PUBLIC HOUSING	67	60		981	488
TOTAL POPULATION	67	60	697	1,290	736
# OF RESIDENTIAL BUILDINGS	2	2	2	5	2
# OF NON-RESIDENTIAL BUILDINGS	0	0	0	0	1
# OF STAIRHALLS	2	2	14	5	4
# OF STORIES	5	5	4-5	14-21	19
TOTAL AREA - SQ. FT.	8,593	8,743	141,365	242,859	100,247
ACRES	0.20	0.20	3.25	5.58	2.30
NET DEV. AREA - SQ. FT.	8,593	8,743	141,365	242,859	100,247
(EXCLUDING PARK) ACRES	0.20	0.20	3.25	5.58	2.30
BLDG. COVERAGE - SQ. FT.	6,012	6,127	63,228	39,895	34,702
CUBAGE - CU. FT.	323,625	329,815	2,929,695	5,239,694	3,685,586
BLDG/LAND COVERAGE - %	69.96%	70.08%	44.73%	16.43%	34.62%
DENSITY (POPULATION/ACRE)	335	300	214	231	320
DEVELOPMENT COST	\$3,052,119	\$3,007,393	\$7,871,249	\$11,631,000	\$7,774,000
COST PER RENTAL ROOM (AS BUILT)	\$23,660	\$22,783	\$6,073	\$4,390	\$4,441
AVG. MONTHLY GROSS RENT	\$514	\$578	\$619	\$496	\$591
LOCATION	W 176TH ST	W 176TH ST	PACIFIC ST	ROEBLING ST	W 90TH ST
	AMSTERDAM AVE	AMSTERDAM AVE	SCHENECTADY AVE	BROADWAY	W 91ST ST
	W 177TH ST		DEAN ST	DIVISION AVE	COLUMBUS AVE
	AUDUBON AVE	AUDUBON AVE	TROY AVE	MARCY AVE	AMSTERDAM AVE
BOROUGH	MANHATTAN	MANHATTAN	BROOKLYN	BROOKLYN	MANHATTAN
COMMUNITY DISTRICT	12	12	8	1	7
US CONGRESSIONAL DISTRICT	13	13	8	7	10
NEW YORK STATE SENATE DISTRICT	31	31	25	18	30
NEW YORK STATE ASSEMBLY DISTRICT	72	72	56	50	69
NEW YORK CITY COUNCIL DISTRICT	10	10	36	33	06
COMPLETION DATE	10/1/1990	7/1/1990	4/30/1974	4/30/1964	1/31/1965
FEDERALIZED DEVELOPMENT					

Note: All data is as of the date of conversion.

8. GLOSSARY OF TERMS

GLOSSARY OF TERMS

The following is a glossary of terms that are used in the 2021 Development Data Book.

Acres:

The land area of the development including buildings and grounds is shown in acres (one acre equals 43,560 square feet).

Acres (Excluding Park):

This is the number of acres at a development less the land set aside for a park or playground. For the majority of developments this figure is the same as "acres".

AMP#:

Abbreviation for Asset Management Project (AMP) numbers.

Average Monthly Gross Rent:

This is the average gross monthly rent of the households in each development as of January 1, 2021. The average tenant share of rent for the Section 8 households in the LLC1 & LLC2 Developments is included.

Average Number Of Rental Rooms Per Unit:

The average number of rental rooms per apartment is the number of rental rooms divided by the number of current units. The Section 8 units in the LLC1 & LLC2 Developments are included.

Borough:

Bronx, Brooklyn, Manhattan, Queens, or Staten Island.

Building Coverage - Square Feet:

The total ground floor area of the building footprints of a development.

Building / Land Coverage - %:

This is the building coverage, divided by a development's total area in square feet. This figure is presented as a percentage.

Community District:

Community District Number.

Completion Date:

The Initial Occupancy Completion Date: The date when the development was at least 95% occupied.

Consolidated TDS #:

Abbreviation for Consolidated Tenant Data System Numbers. (see TDS)

Cubage - Cubic Feet:

Cubic Space (height x length x width of residential buildings) in all the buildings at a development, expressed as cubic feet.

Density (Population / Acre):

Measure of development density as represented by the number of persons per acre.

Development Cost:

The sum of the land cost, construction cost and site improvement cost, including fees for architects and engineers at the time of original construction.

Development Cost Per Rental Room:

Cost to develop the property divided by the number of rental rooms at the time of original construction.

Development EDP (Electronic Data Processing) #:

Number used to identify individual NYCHA developments.

Development Name:

The name of the housing development as listed in the Property Directory Database.

Electricity Paid By Residents:

A "Yes" indicates developments where residents pay for their electricity.

Federalized Development:

A development transferred from the City or State Program. The book has a list of developments that were transferred after construction was completed from either the City or State Program to the Federal Program. These developments are managed and operated only with Federal funds.

Fixed Income:

Income from Social Security, Supplemental Security Income (SSI), Survivors Insurance, Veterans Benefits, or Pension (as well as other Public or Non Public Benefits), while not earning employment income or receiving Public Assistance.

HUD (Development NY) #:

The U.S. Department of Housing and Urban Development (HUD) identification number.

Location:

For NYCHA developments that fit into a relatively neat rectangular block or two, these fields should be the four border streets (north, south, east and west) of the Development. For developments that are spread over some distance such as West Farms Road Rehab, the streets that best define the location of the development are provided.

Method:

There are two acquisition methods:

Conventional Method:

The Authority acquires the land and contracts for general construction, heating and ventilation, elevators, electrical, and plumbing work.

Turnkey Method:

The developer buys the land, constructs the development and sells it to the Authority under the terms of a pre-agreed contract.

Net Development Area Square Feet:

This is square footage at a development less the land set aside for a park or playground. For the majority of developments this figure is the same acreage.

Number Of Current Units:

The number of units available for occupancy in the development as per the December 31, 2020 Dwelling Unit Inventory which is used to track the number of units on the rent roll. Units temporarily vacant and not permanently removed from the rent roll are included in the total number of current units. The Section 8 Transition units in the LLC1 and LLC2 developments are included in the count of current units.

Number Of Non-Residential Buildings:

The number of non-residential buildings at a development.

Number Of Rental Rooms:

Rental room count per unit is equal to 2 ½ plus the number of bedrooms. The number of rental rooms includes balconies and half-baths as half-rooms.

GLOSSARY OF TERMS

Number Of Residential Buildings:

The number of residential buildings on the grounds that are used for dwelling units.

Number Of Section 8 Transition Units:

The total number of units transitioned to the Section 8 Program in the LLC1 and LLC2 developments.

Number Of Stairhalls:

The number of individual entrances in each development.

Number Of Stories:

The number of floors in each building.

NY State Assembly District:

New York State Assembly District Number.

NY City Council District:

New York City Council District Number.

NY State Senate District:

New York State Senate District Number.

Operating EDP (Electronic Data Processing) #:

This number is used to identify the managing development in the consolidation.

Population-Section 8 Transition:

The number of persons living in the Section 8 Transition units in the LLC1 and LLC2 developments based on the January 1, 2021 Resident Data Files.

Population-Public Housing:

The number of persons living in all public housing units based on the January 1, 2021 Resident Data Files. The residents living in the Section 8 Transition units in

the LLC1 and LLC2 developments are not included in this population count.

Privately Managed Development (Also Known As Private Management):

A "Yes" indicates developments managed by a private management company. A list of these developments is also included on page 196 of this book.

Program:

The development's funding source including Federal, Mixed Finance, or Section 8 Housing Assistance Payment (HAP) agreement.

Mixed Finance Developments:

A Mixed-Finance Development is one where a public housing authority leverages public housing funds with additional public and private financial sources to develop housing developments that contain a combination of public housing units, other subsidized low-income units, and market rate units. Mixed-Finance Developments can contain 100% public housing residents (such as the PSS Grandparent Family Apartments) or a combination of public housing residents and other residents with a range of income levels.

Mixed Finance/Non-NYCHA Developments:

A Mixed Finance/Non-NYCHA Developments is one where NYCHA is in partnership with an outside entity (or entities) and a portion of the available units in the development are available for NYCHA residents. NYCHA does not manage these developments. More information about these developments can be found on pages 73-74 of this book.

Senior Development And Senior Building:

A senior development where all residents are senior, aged 62 or older, is denoted as "Exclusively". A development where only some buildings are designated for senior residents is denoted as "Partially". A list of these developments is also included on pages 144-146 of this book.

Split Management Developments:

An official NYCHA development where the various buildings are managed by two or more different consolidations. A list of developments is also included on pages 75-76.

TDS (Tenant Data System) #:

The number used by numerous computer applications to identify NYCHA Developments.

Total Area - Square Feet:

This number includes land acquired and developed as part of the development for a park or playground to be operated and maintained by the NYC Department of Parks. At State and City Developments, the park or playground is owned by the City of New York. At federal Developments, parks and playgrounds are leased to the City.

Total Number Of Apartments:

The total number of apartments at the development including the Section 8 Transition apartments at the LLC1 and LLC2 developments.

Total Population:

The total number of persons living at the development based on the January 1, 2021 Resident Data Files including

the Section 8 Transition apartments in the LLC1 and LLC2 developments. For developments that are managed by Kraus (with the exception of Forest Hills), the dataset is compiled by Kraus.

Type:

New Construction, Rehabilitation, New Construction or Rehabilitation for the Elderly.

US Congressional District:

Congressional District Number.

NEW YORK CITY HOUSING AUTHORITY
90 Church Street, New York, N.Y. 10007

GREGORY RUSS

Chair and Chief Executive Officer

VITO MUSTACIUOLO

Chief Operating Officer

EVA TRIMBLE

Executive Vice President for Strategy & Innovation

ANNE-MARIE FLATLEY

Senior Vice President for Performance Management and Analytics

PRODUCED BY THE PERFORMANCE TRACKING AND ANALYTICS DEPARTMENT

SYBILLE LOUIS

Senior Director

MIGUEL BALLENA

Assistant Director

YUET SIM CHEUNG

Assistant Director

EMMA BOUNDY

Chief, Mandated Reporting and Publications

RACHEL BOEGLIN

Community Coordinator

FAINA FRENZEL

Associate Staff Analyst



For further information, please contact the Performance Tracking and Analytics Department