



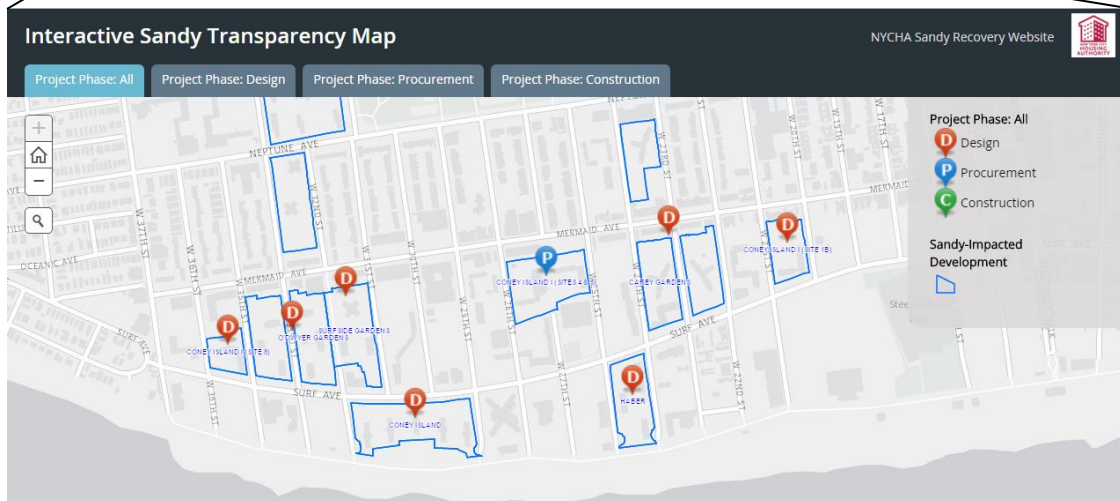
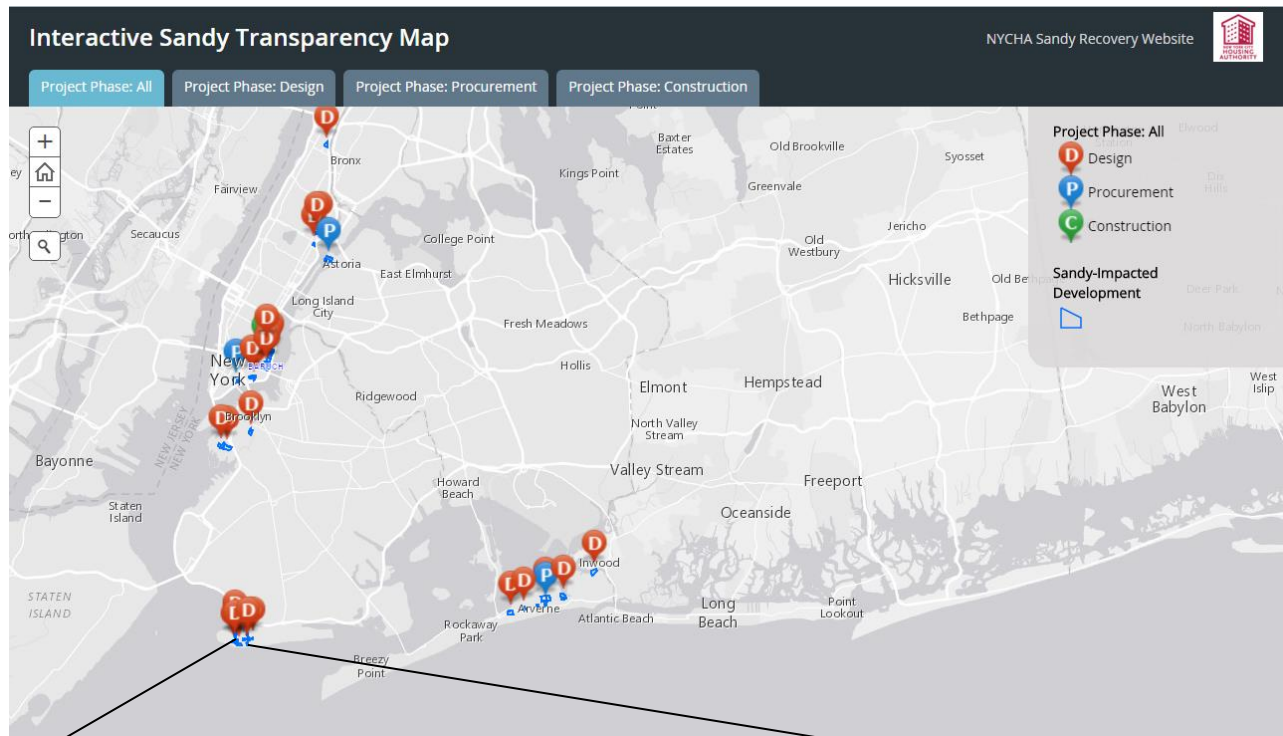
# RECOVERY — TO — RESILIENCY

NYCHA'S SUPERSTORM SANDY RECOVERY PROGRAM

## NYCHA's Interactive Sandy Transparency Map Guide

With \$3 billion in FEMA funding flowing to NYCHA for Sandy recovery and resiliency efforts, the Authority launched the [NYCHA Interactive Sandy Transparency Map](#) as a public information tool providing details on FEMA-funded projects, spending, and contracts. Updated monthly, the tracker map includes the scope of work, project phase (planning, design, and construction), estimated funding levels and timelines, renderings and contractor details for the more than 30 NYCHA developments hard hit by Sandy and funded by FEMA.

Key features of NYCHA's Interactive Sandy Transparency Map include a project phase overview and zoom capabilities:



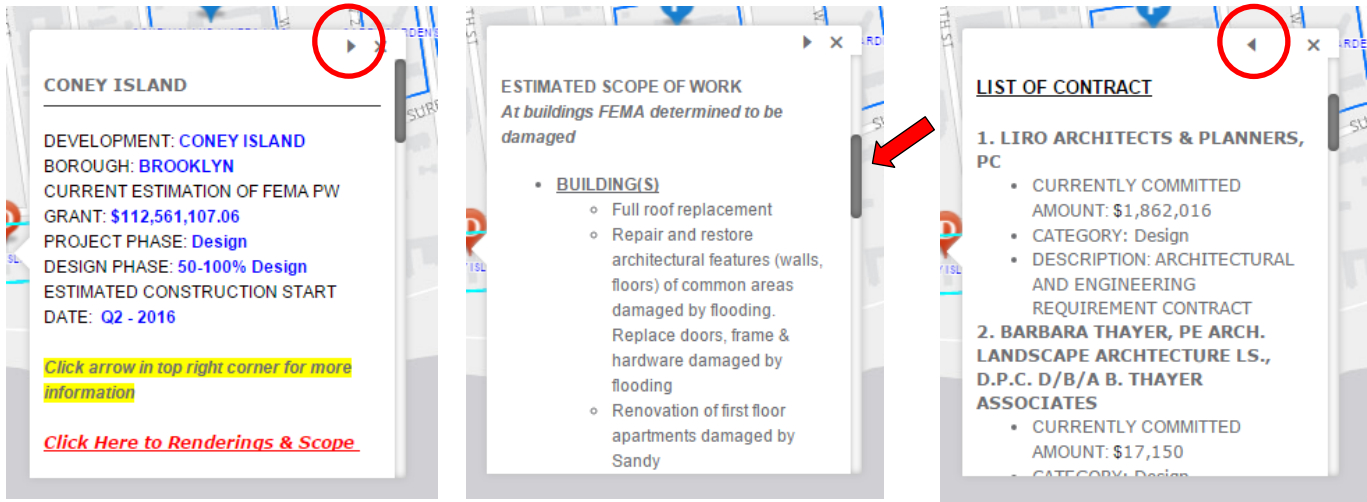


# RECOVERY — TO — RESILIENCY

NYCHA'S SUPERSTORM SANDY RECOVERY PROGRAM

## NYCHA's Interactive Sandy Transparency Map Guide

Click on individual development project profiles to access information on work and contracts by scrolling and clicking on the arrow (>) at the top right of the project box:



Project renderings are also available by clicking on the [“Click Here to Renderings & Scope.”](#)

