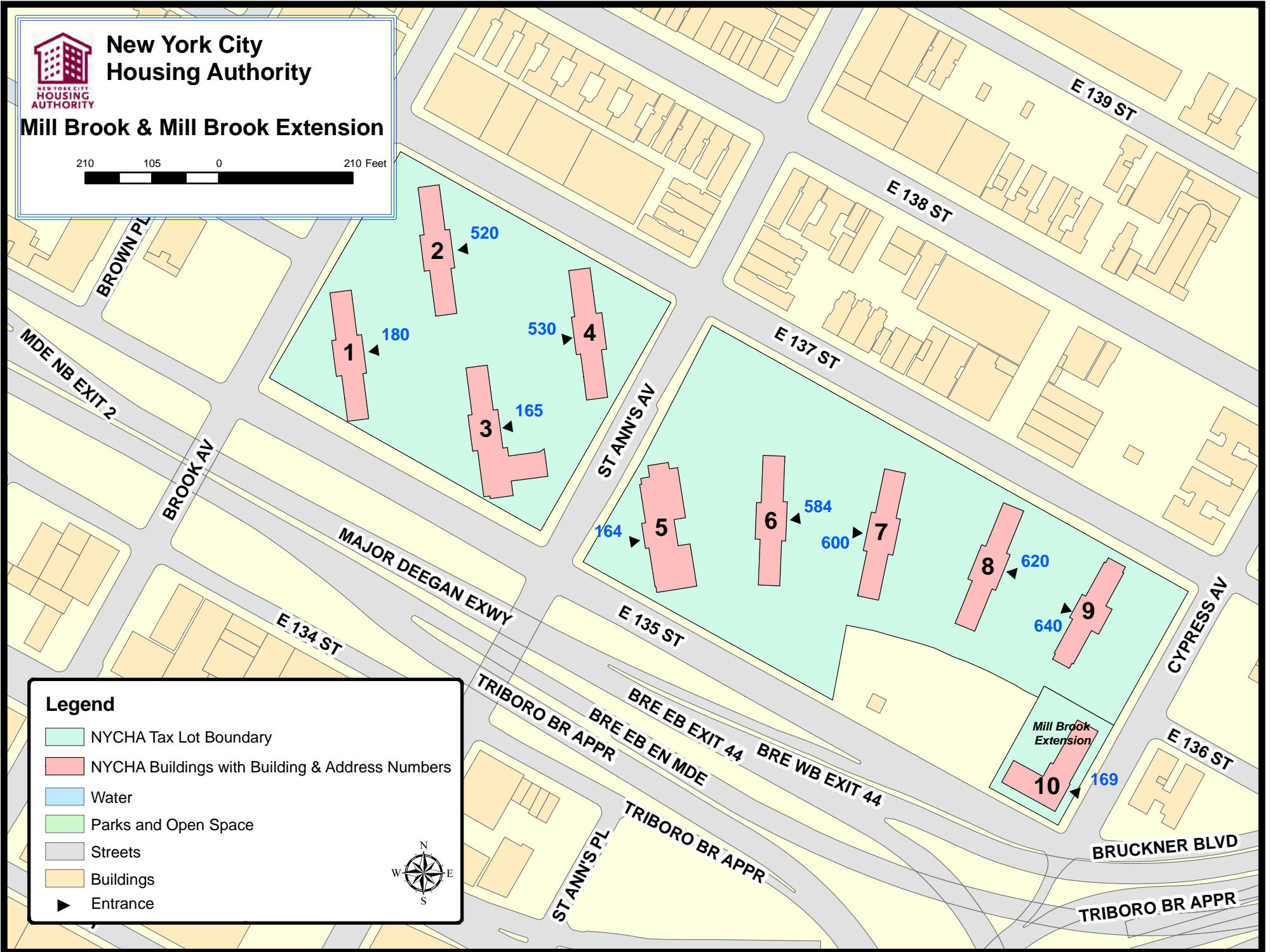





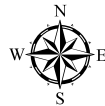
# New York City Housing Authority

## Mill Brook & Mill Brook Extension



### Legend

- NYCHA Tax Lot Boundary
- NYCHA Buildings with Building & Address Numbers
- Water
- Parks and Open Space
- Streets
- Buildings
- Entrance



## MILL BROOK

| BLDG# | BIN #   | M | SH# | ADDRESS               | ZIP CODE | BLOCK | LOT | AMP#        | FACILITY   |
|-------|---------|---|-----|-----------------------|----------|-------|-----|-------------|--|
| 1     | 2090987 | M | 001 | 180 BROOK AVENUE      | 10454    | 2263  | 19  | NY005010840 |  |
| 2     | 2090984 | M | 002 | 520 EAST 137TH STREET | 10454    | 2263  | 19  | NY005010840 |  |
| 3     | 2090985 |   | 003 | 161 SAINT ANNS AVENUE | 10454    | 2263  | 19  | NY005010840 | DAY CARE CENTER                                      |
| 3     | 2090985 | M | 003 | 165 SAINT ANNS AVENUE | 10454    | 2263  | 19  | NY005010840 |  |
| 4     | 2090986 |   | 004 | 201 SAINT ANNS AVENUE | 10454    | 2263  | 19  | NY005010840 | COMMUNITY CENTER / SENIOR CENTER / HEAD START CENTER |
| 4     | 2090986 | M | 004 | 530 EAST 137TH STREET | 10454    | 2263  | 19  | NY005010840 |  |
| 5     | 2091270 |   | 005 | 160 SAINT ANNS AVENUE | 10454    | 2548  | 1   | NY005010840 | DEVELOPMENT MANAGEMENT OFFICE/ BOILER                |
| 5     | 2091270 | M | 005 | 164 SAINT ANNS AVENUE | 10454    | 2548  | 1   | NY005010840 |  |
| 5     | 2091270 |   | 005 | 585 EAST 135TH STREET | 10454    | 2548  | 1   | NY005010840 |  |
| 6     | 2091266 |   | 006 | 580 EAST 137TH STREET | 10454    | 2548  | 1   | NY005010840 |  |
| 6     | 2091266 | M | 006 | 584 EAST 137TH STREET | 10454    | 2548  | 1   | NY005010840 |  |
| 7     | 2091267 | M | 007 | 600 EAST 137TH STREET | 10454    | 2548  | 1   | NY005010840 |  |
| 8     | 2091268 | M | 008 | 620 EAST 137TH STREET | 10454    | 2548  | 1   | NY005010840 |  |
| 9     | 2091269 | M | 009 | 640 EAST 137TH STREET | 10454    | 2548  | 1   | NY005010840 |  |

## MILL BROOK EXTENSION

| BLDG# | BIN #   | M | SH# | ADDRESS            | ZIP CODE | BLOCK | LOT | AMP#        | FACILITY |
|-------|---------|---|-----|--------------------|----------|-------|-----|-------------|----------|
| 10    | 2003599 | M | 010 | 169 CYPRESS AVENUE | 10454    | 2548  | 42  | NY005010840 |          |

**NOTE:**

BLDG# = Building #

SH# = Stairhall # (Account # for FHA)

M = Residential Mailing Address

BIN# = Building Identification Number

AMP# = Abbreviation for Asset Management Project (AMP) Numbers

Revised as of 03/31/2011