

GUN HILL




NEW YORK CITY
HOUSING
AUTHORITY

BOROUGH: BRONX

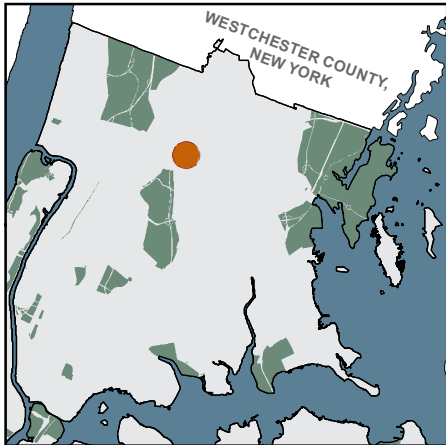

 NYCHA Development

 NYCHA Building

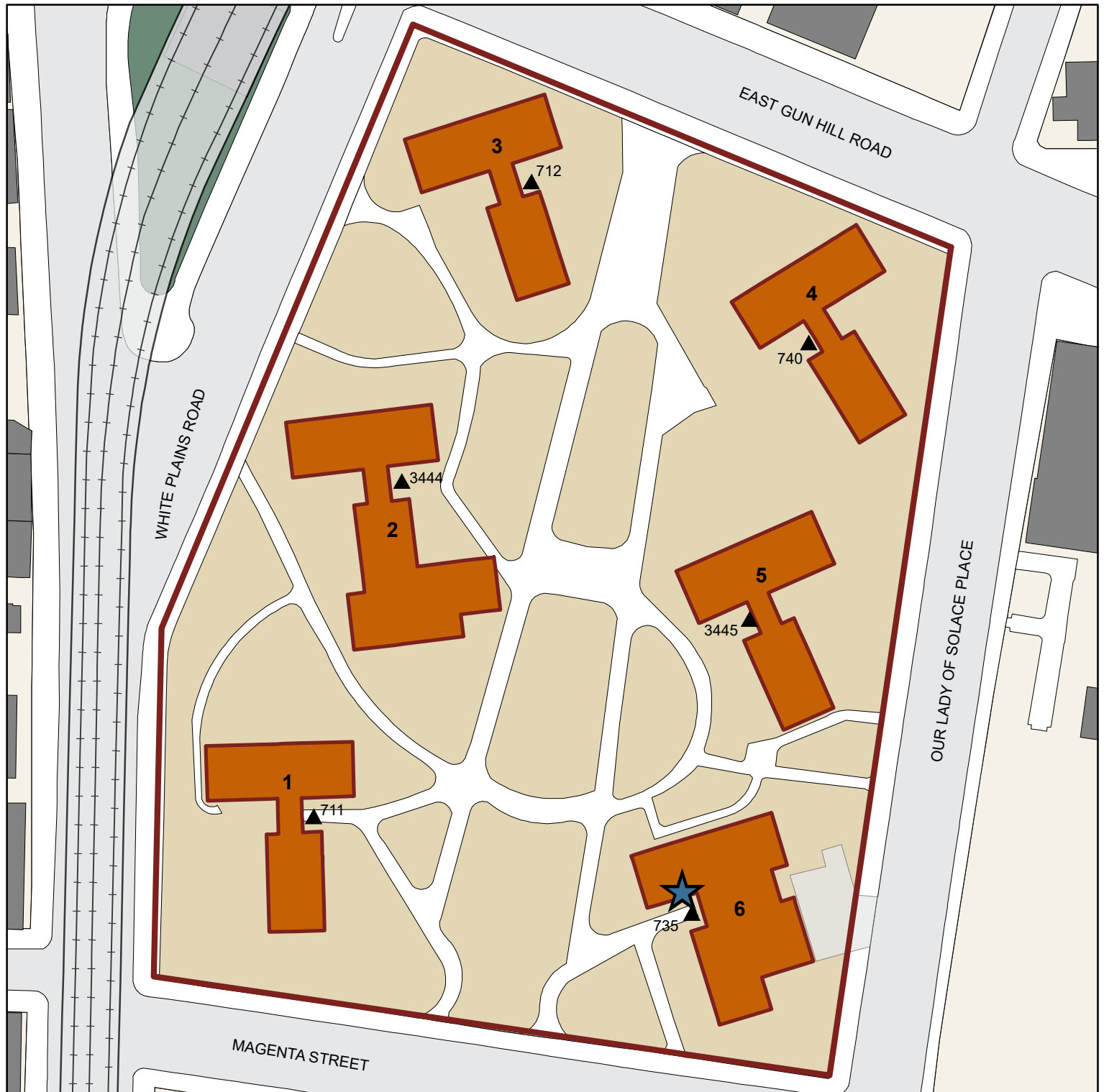
 Residential Addresses

 Management Office

 NYC Parks



Prepared by: NYCHA Performance
Tracking & Analytics Department



GUN HILL

BOROUGH: BRONX

TDS #: 040

MANAGED BY: GUN HILL



BUILDING#	STAIRHALL#	ADDRESS	ZIP CODE	RESIDENTIAL	BLOCK	LOT	BIN	AMP#	HZ	FACILITY
1	001	711 MAGENTA STREET	10467	YES	4629	50	2093513	NY005010470		DEVELOPMENT GROUNDS/ GARDEN SHOP
2	002	3440 WHITE PLAINS ROAD	10467		4629	50	2093518	NY005010470		DAY CARE CENTER
2	002	3444 WHITE PLAINS ROAD	10467	YES	4629	50	2093518	NY005010470		ELEVATOR SHOP/ PAINT SHOP/ PLASTERERS SHOP/ X-SHOP
2	002	3450 WHITE PLAINS ROAD	10467		4629	50	2093518	NY005010470		COMMUNITY OPERATIONS SPACE (VACANT)
3	003	712 GUN HILL ROAD	10467	YES	4629	50	2093514	NY005010470		
4	004	740 GUN HILL ROAD	10467	YES	4629	50	2093515	NY005010470		
4	004	744 GUN HILL ROAD	10467		4629	50	2093515	NY005010470		COMMUNITY OPERATIONS SPACE (VACANT)
5	005	3435 HOLLAND AVENUE	10467		4629	50	2093517	NY005010470		
5	005	3445 HOLLAND AVENUE	10467	YES	4629	50	2093517	NY005010470		COMMUNITY OPERATIONS SPACE (VACANT)
6	006	3415 HOLLAND AVENUE	10467		4629	50	2093516	NY005010470		DEVELOPMENT MAINTENANCE OFFICE
6	006	731 MAGENTA STREET	10467		4629	50	2093516	NY005010470		DEVELOPMENT MANAGEMENT OFFICE/LAUNDRY ROOM
6	006	735 MAGENTA STREET	10467	YES	4629	50	2093516	NY005010470		BOILER/ STOREROOM
6	006	745 MAGENTA STREET	10467		4629	50	2093516	NY005010470		COMMUNITY CENTER