

May 19, 2026
Public Hearing

The current proposal is:

Preservation Department – Item 6, LPC-26-08613

Central Park – Central Park – Scenic Landmark Borough of Manhattan

To testify virtually, please join Zoom

Webinar ID: 165 215 8714

Passcode: 958652

By Phone: 646-828-7666 (NY)

833-435-1820 (Toll-free)

833-568-8864 (Toll-free)

Note: If you want to testify virtually on an item, join the Zoom webinar at the agenda's "Be Here by" time (about an hour in advance). When the Chair indicates it's time to testify, "raise your hand" via the Zoom app if you want to speak (*9 on the phone). Those who signed up in advance will be called first.

CONSOLIDATED RULES SIGNAGE IN CENTRAL PARK

May 19, 2026

Landmarks Preservation Commission

Public Hearing

PLAN FOR CONSOLIDATED RULES SIGNAGE

The goal of the consolidated rules sign system is to install permanent signage at all park entrances.

Signage Goals

Consolidated rules in the Park should do the following:

- **Standardize design and installation of the official NYC Park Rules at park entrances**
- **Meet ADA requirements for height and visibility**
- **Provide multilingual access**
- **Remove obsolete and redundant signage to reduce cumulative impact of signage at park entrances**
- **Ensure the location of new signage does not detract from naturalistic views of the scenic landmark**

PLAN FOR CONSOLIDATED RULES SIGNAGE

Historic Signage



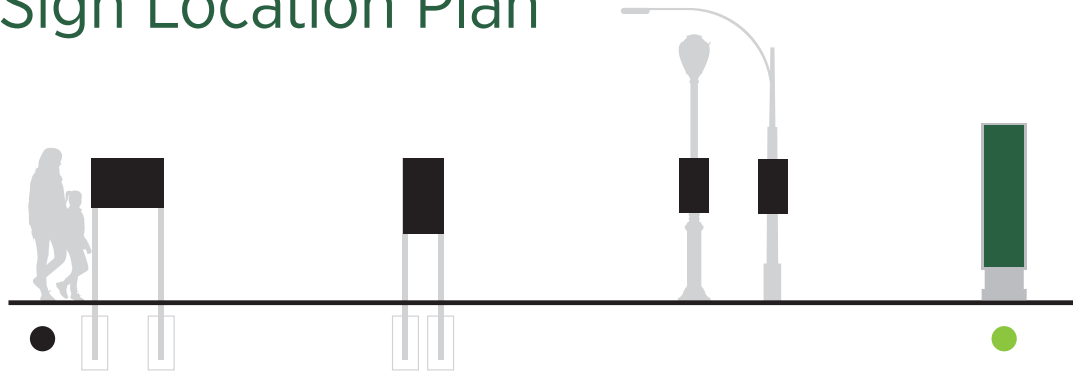
PLAN FOR CONSOLIDATED RULES SIGNAGE

Existing Signage



PLAN FOR CONSOLIDATED RULES AT PARK ENTRANCES

Sign Location Plan

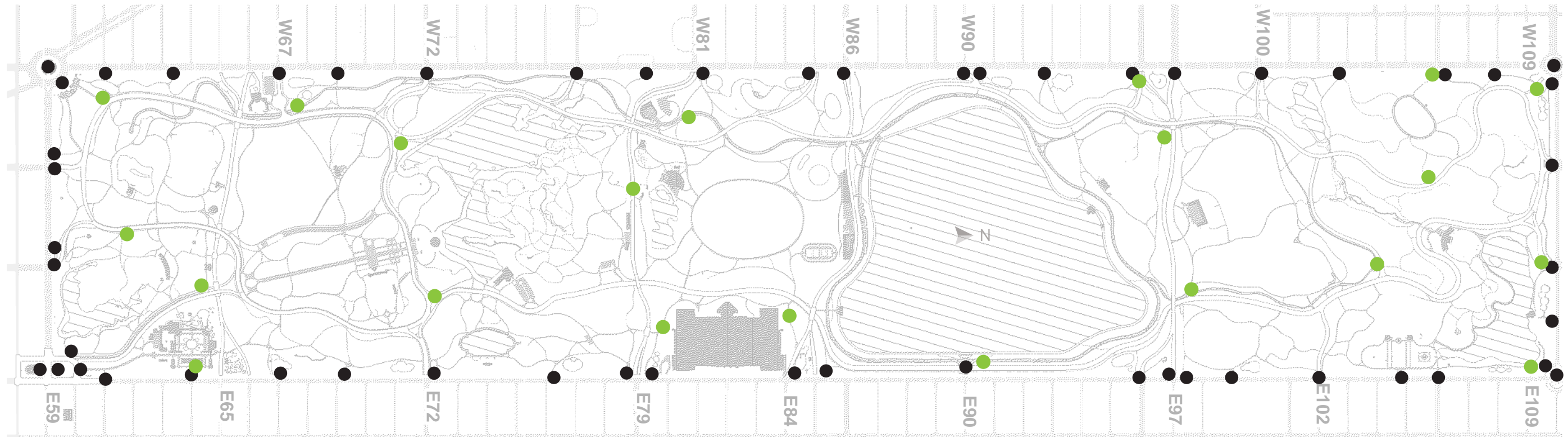


GENERAL NOTES

- 54 entrances
- Entrance paths vary in width
- Perimeter wall type is not consistent throughout the Park
- 20 locations include named gates

KEY

- Park Entrance Rules
- Existing Wayfinding Kiosks



PLAN FOR CONSOLIDATED RULES AT PARK ENTRANCES

Existing Conditions

ENTRIES OF VARIED WIDTHS

- Roads, paths, and circles have different sizes
- Some entrances include multiple points of entry



MANY PERIMETER MATERIALS

- Wall materials include stone, piperail or, in some cases, none
- 20 locations are engraved with named gates



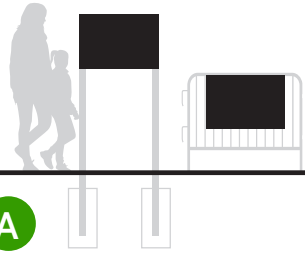
LANDSCAPE LIMITATIONS

- Entirely paved areas that limit freestanding post locations
- Q-tip lumineers that cannot support a mounted sign



PLAN FOR CONSOLIDATED RULES AT PARK ENTRANCES

Proposed Sign Strategy




SIGN TYPE A

High-traffic and large entries located at Central Park North (110th St.), Central Park South (59th St.), West 72nd St. and East 90th St.



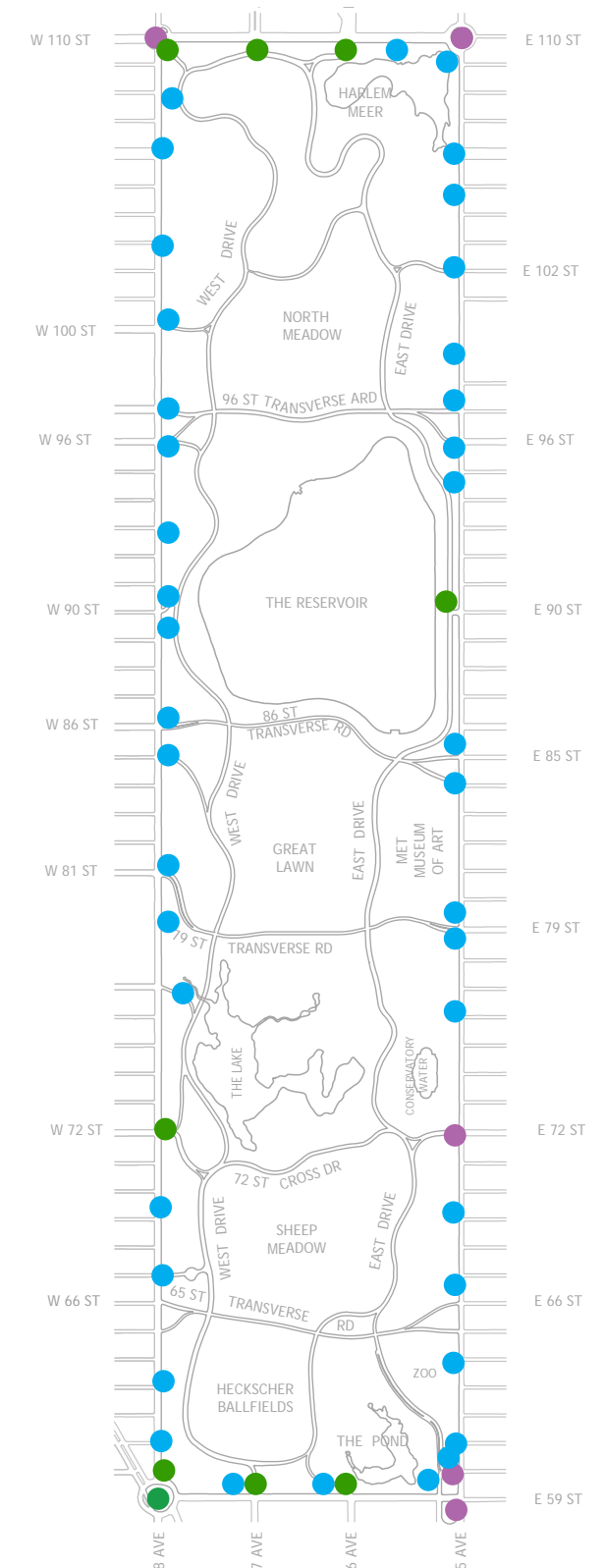
SIGN TYPE B

Small entries along the East and West side of the Park without space for Sign Type A.



SIGN TYPE C

Entrances where paved areas limit freestanding direct embedded posts, and are instead mounted to an available light post.



PLAN FOR CONSOLIDATED RULES AT PARK ENTRANCES-SIGN TYPE **A**

Goals

Existing Conditions and Proposed Solutions

SIGNS TYPE **A** ARE

Central Park North (110th St.),
Central Park South (59th St.),
West 72nd St. and East 90th St.

- Parallel to the path
- Oriented 3-5ft inside the perimeter wall, typically on the left side as you enter
- Accessible at 5'6" max from grade
- Post mounted signs are nested in plantings and the landscape whenever possible

SIGN LOCATIONS ARE NOT

- Obstructing the view of a landscape, monument, or architectural feature
- Blocked by waste bins, trees, B-poles, or other fixtures
- Disrupting access to infrastructure, such as subway ventilation grates



CENTRAL PARK NORTH



RENDERED IMAGE

PLAN FOR CONSOLIDATED RULES AT PARK ENTRANCES-SIGN TYPE B

Goals

Existing Conditions and Proposed Solutions

SIGNS TYPE B ARE

- Located at small entries along the East and West side of the Park without a B-pole to install a Sign Type C.
- Oriented 3-5ft inside the perimeter wall, on the left side as you enter
- Accessible at 5'6" max from grade
- Parallel to the path
- Post mounted signs that are nested into plantings and the landscape whenever possible

SIGN LOCATIONS ARE NOT

- Obstructing the view of a landscape, monument, or architectural feature
- Blocked by waste bins, trees, B-poles, or other fixtures
- Disrupting access to infrastructure, such as subway ventilation grates



EAST 61ST STREET



RENDERED IMAGE

PLAN FOR CONSOLIDATED RULES AT PARK ENTRANCES-SIGN TYPE C

Goals


Existing Conditions and Proposed Solutions

SIGNS TYPE C ARE


- Located at small entries where a sign can be installed on a B-pole or light post.
- Non destructive mounting to light-posts in areas with no available landscape or plantings for freestanding posts
- Accessible at 5'6" max height from grade
- Double or single-sided as needed

SIGN LOCATIONS ARE NOT

- Obstructing the view of a landscape, monument, or architectural feature
- Blocked by waste bins, trees or other fixtures



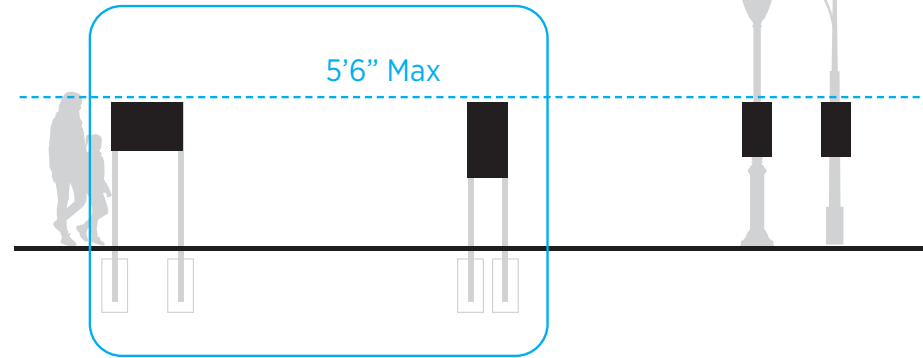
DUKE ELLINGTON CIRCLE



RENDERED IMAGE

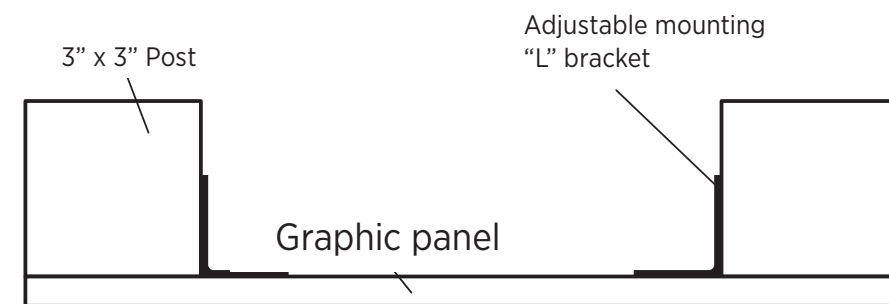
MASTERPLAN FOR CONSOLIDATED RULES AT PARK ENTRANCES—SIGN TYPE

Sign Frame

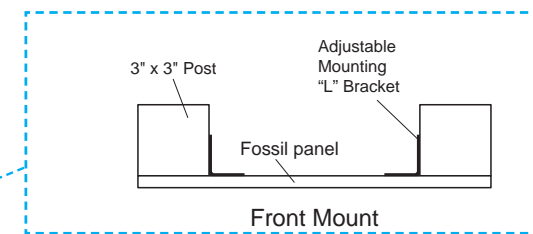


MOUNTING DETAIL (IN-GROUND POSTS)

- Single or double-sided signs on post
- Powder coated frame and posts
- Height max 5'6" from grade

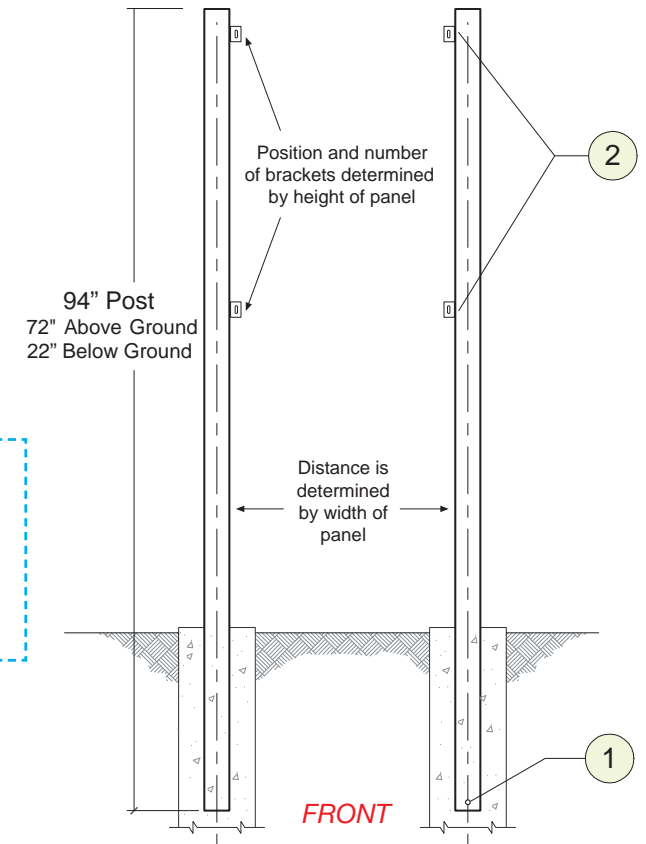


Sign/Post Assembly

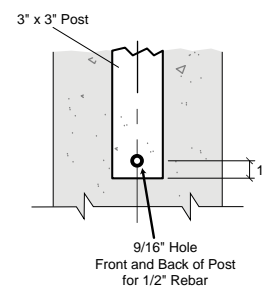


TOP

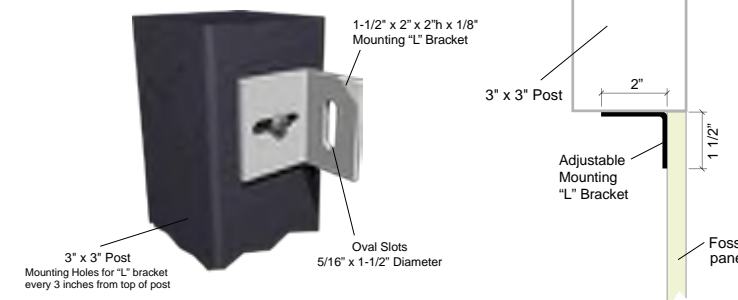
Tamper Resistant Bolts to attach graphics are available with our graphic panels. Installation materials, such as concrete and rebar are available at hardware stores.



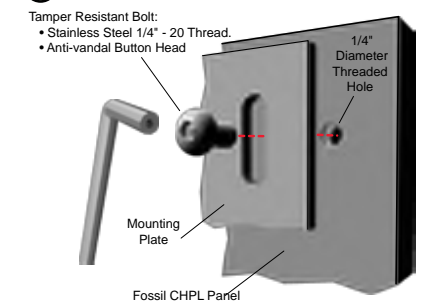
1 Underground Portion of Post



2 "L" Shaped Bracket



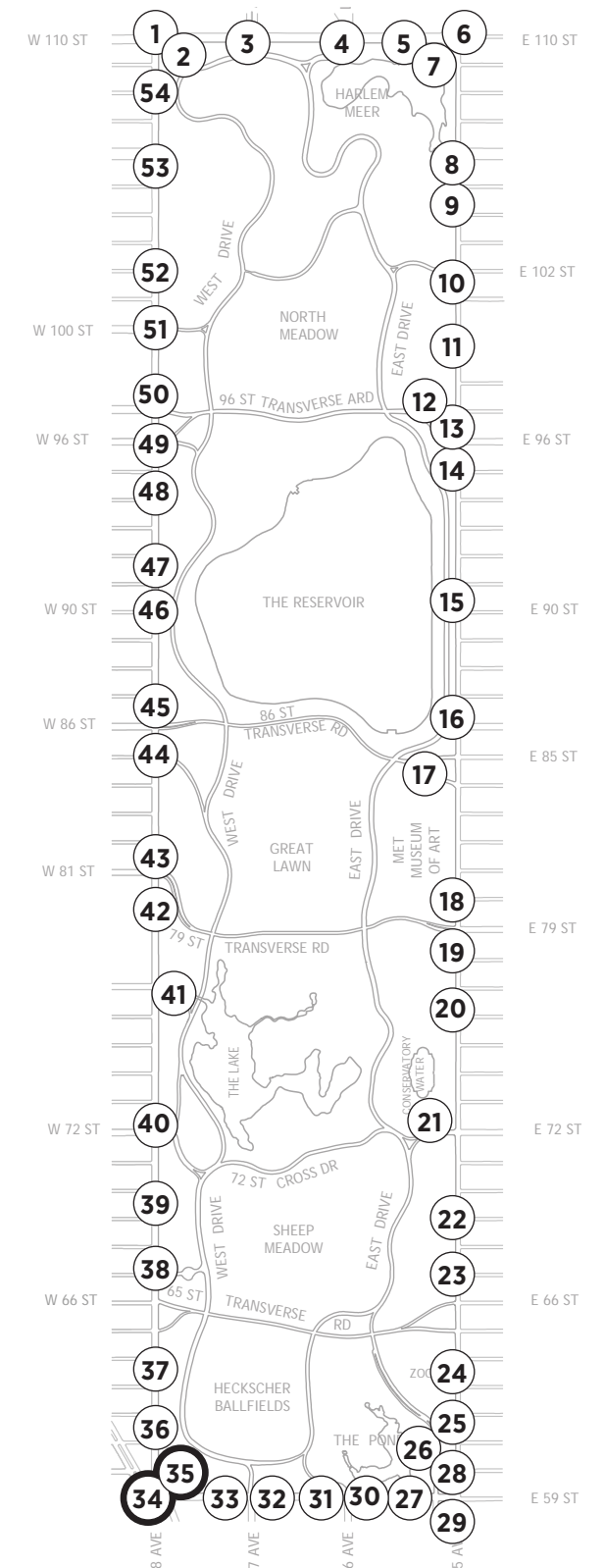
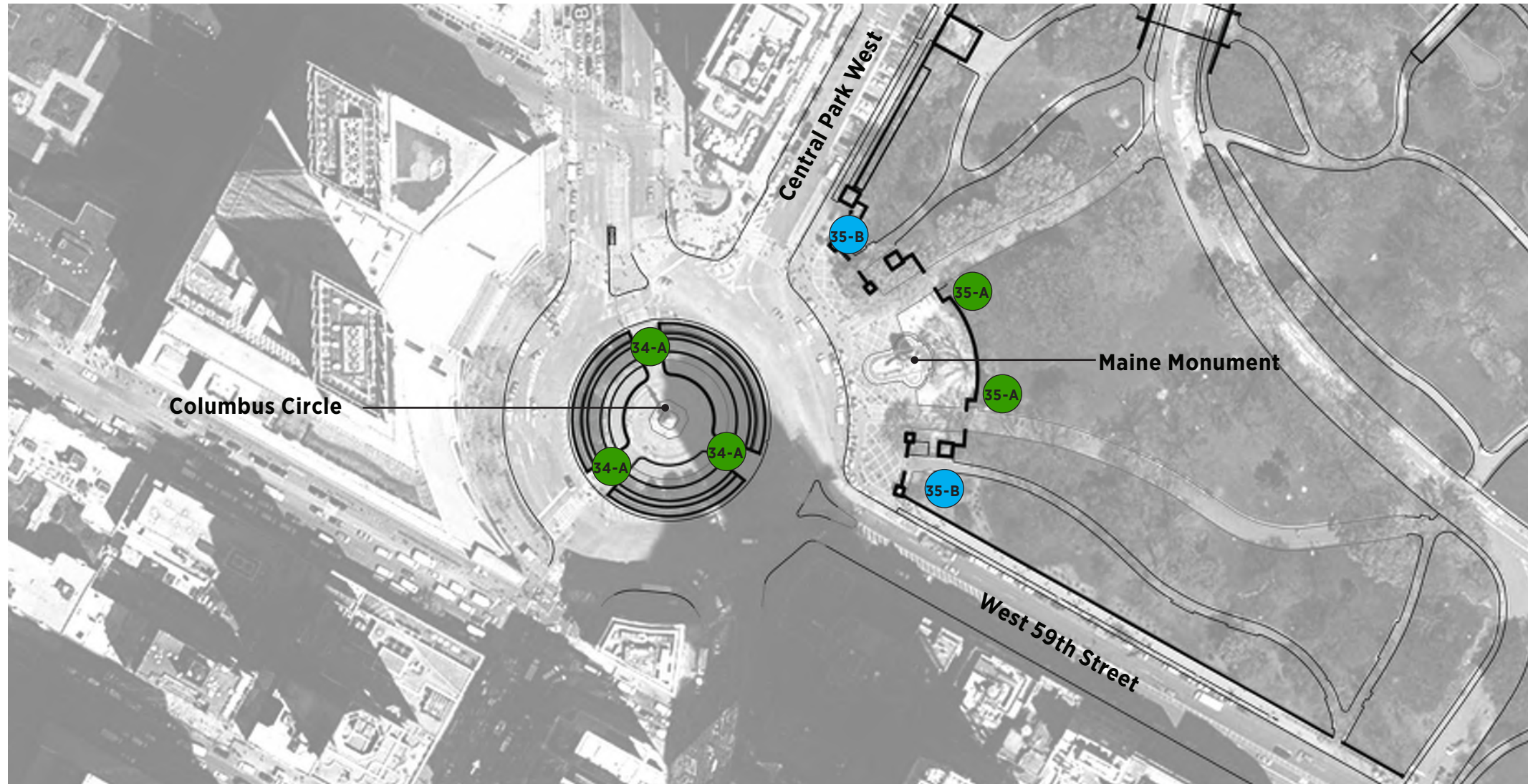
3 Attaching Panel to Hardware



PLAN FOR CONSOLIDATED RULES AT PARK ENTRANCES - PROMINENT EXAMPLES

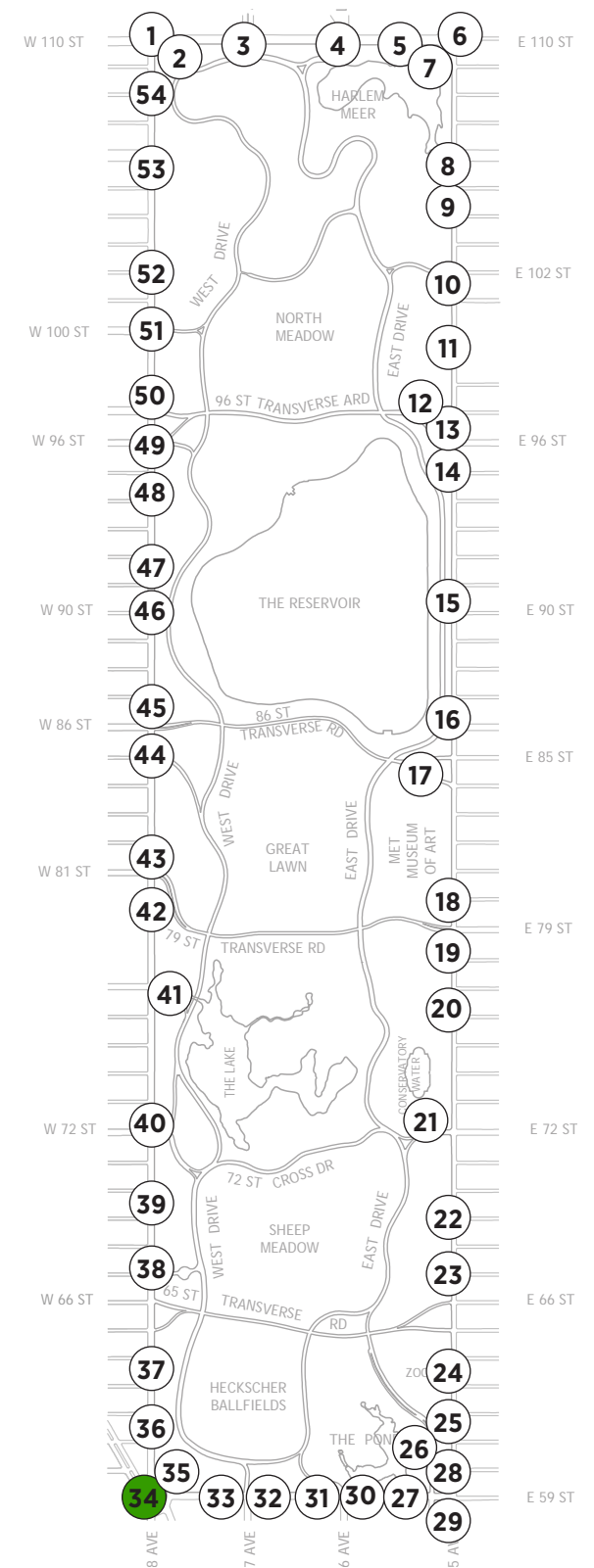
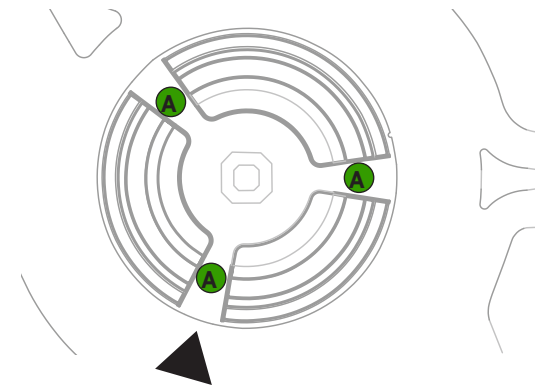
34 35 6th Ave.-Artists' Gate and Pedestrian Path

OVERVIEW



PLAN FOR CONSOLIDATED RULES AT PARK ENTRANCES - PROMINENT EXAMPLES

34 Columbus Circle - moveable signs (qty 3), unique



Sign Type A, Typ.

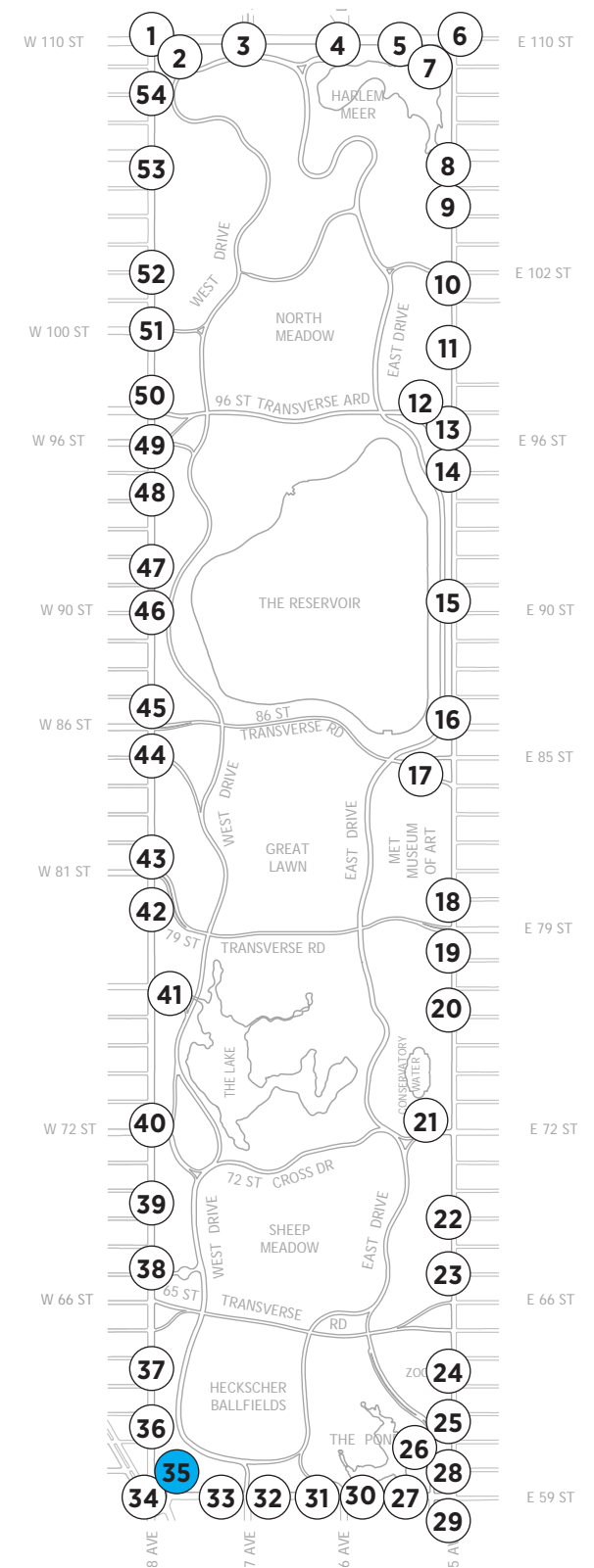
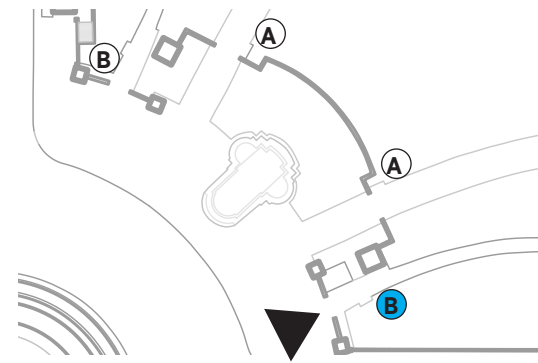
PLAN FOR CONSOLIDATED RULES AT PARK ENTRANCES - PROMINENT EXAMPLES

35 W60 St. – Merchants’ Gate (qty 4)

EXISTING



PROPOSED



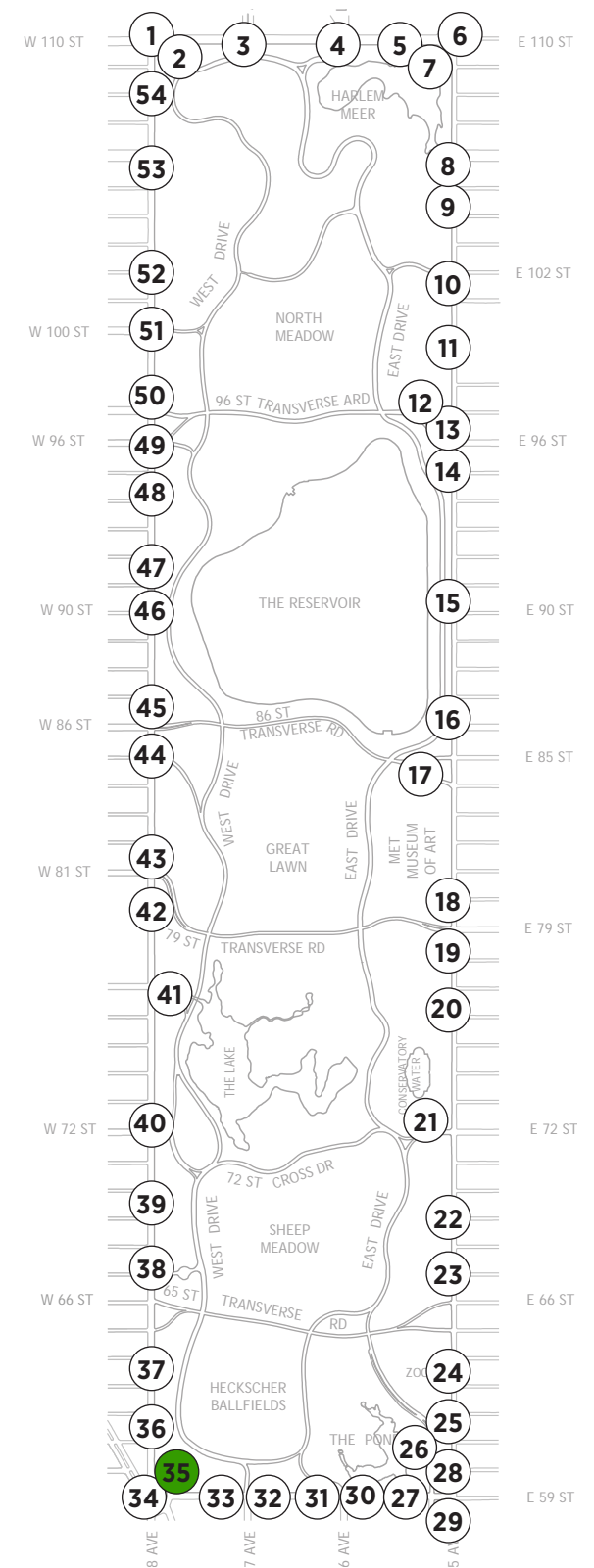
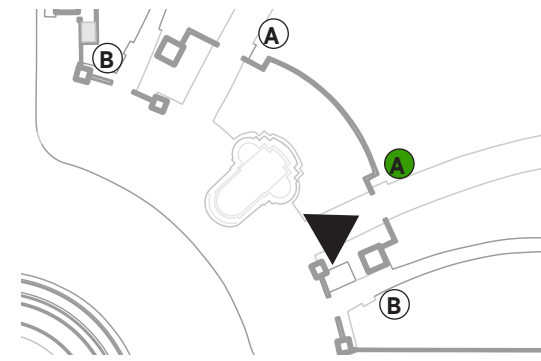
PLAN FOR CONSOLIDATED RULES AT PARK ENTRANCES - PROMINENT EXAMPLES

35 W60 St. – Merchants’ Gate (qty 4)

EXISTING



PROPOSED



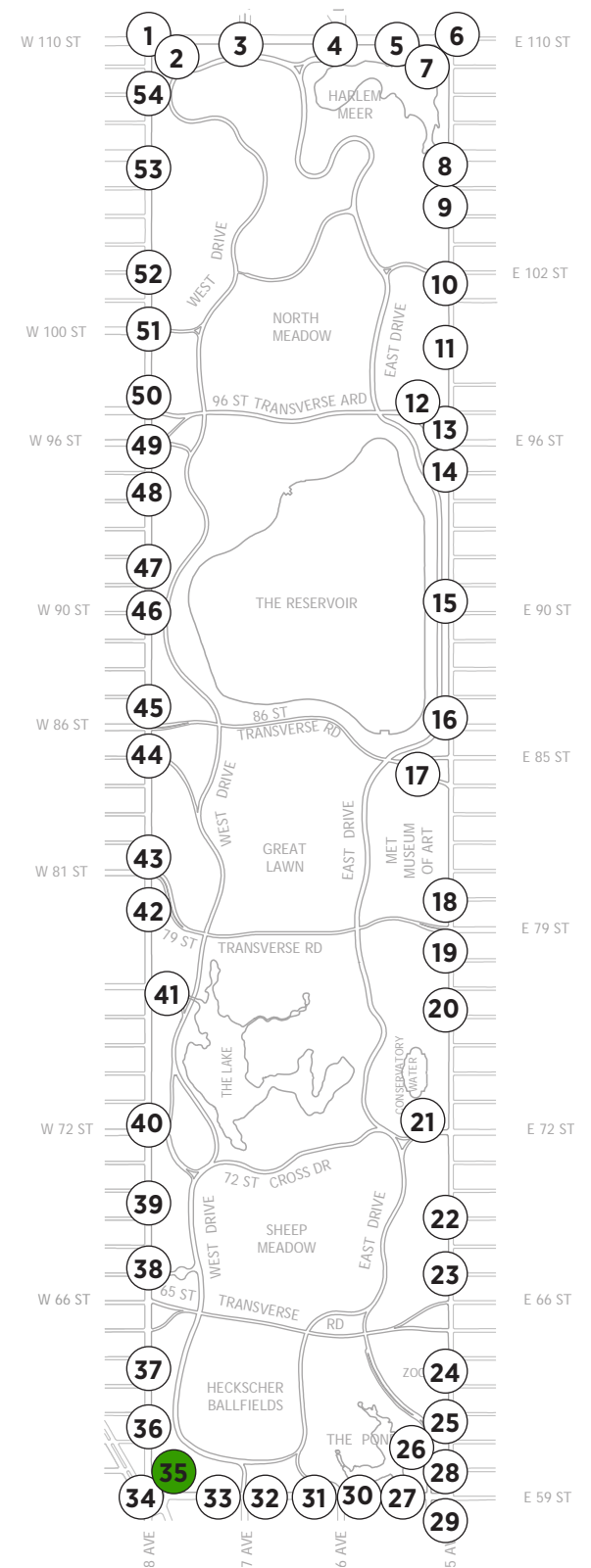
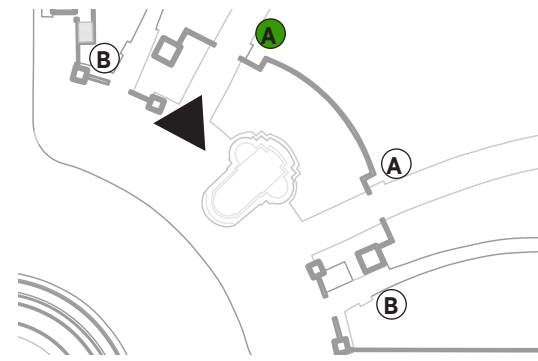
PLAN FOR CONSOLIDATED RULES AT PARK ENTRANCES - PROMINENT EXAMPLES

35 W60 St. – Merchants’ Gate (qty 4)

EXISTING



PROPOSED



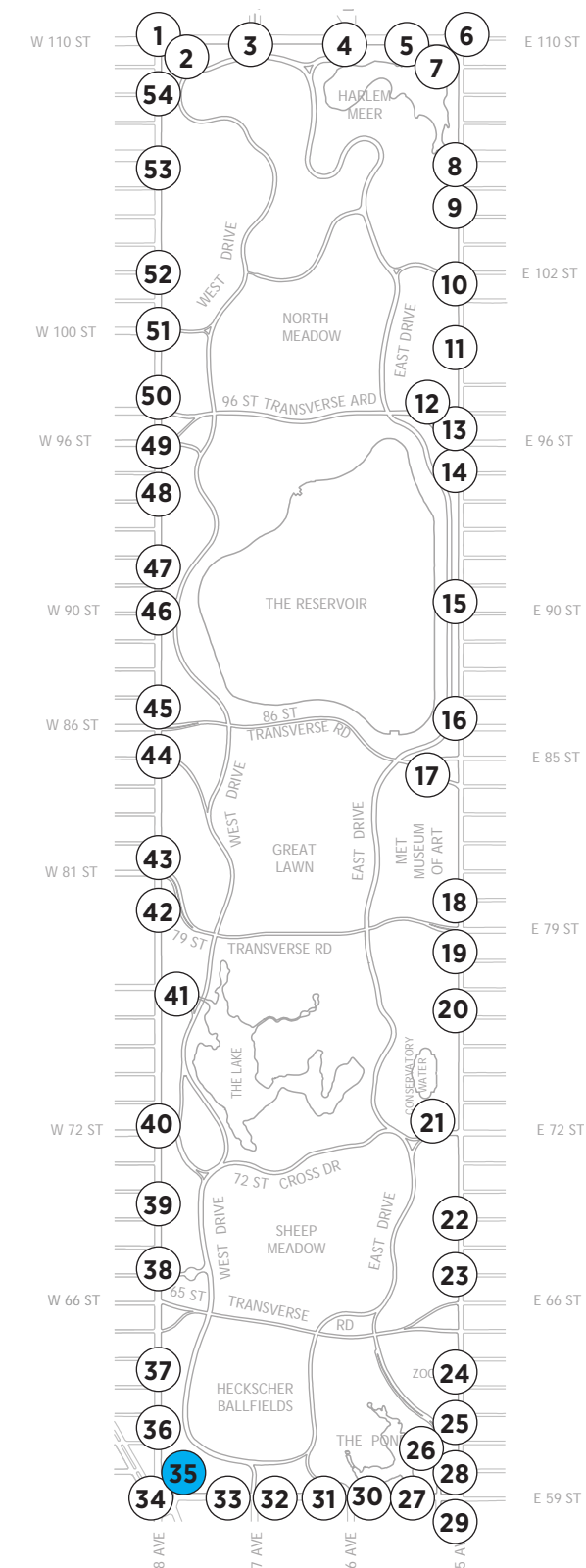
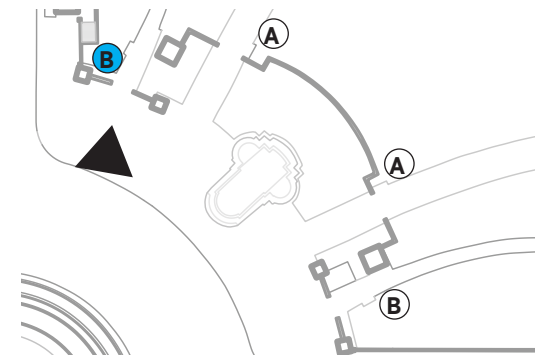
PLAN FOR CONSOLIDATED RULES AT PARK ENTRANCES - PROMINENT EXAMPLES

35 W60 St. – Merchants’ Gate (qty 4)

EXISTING



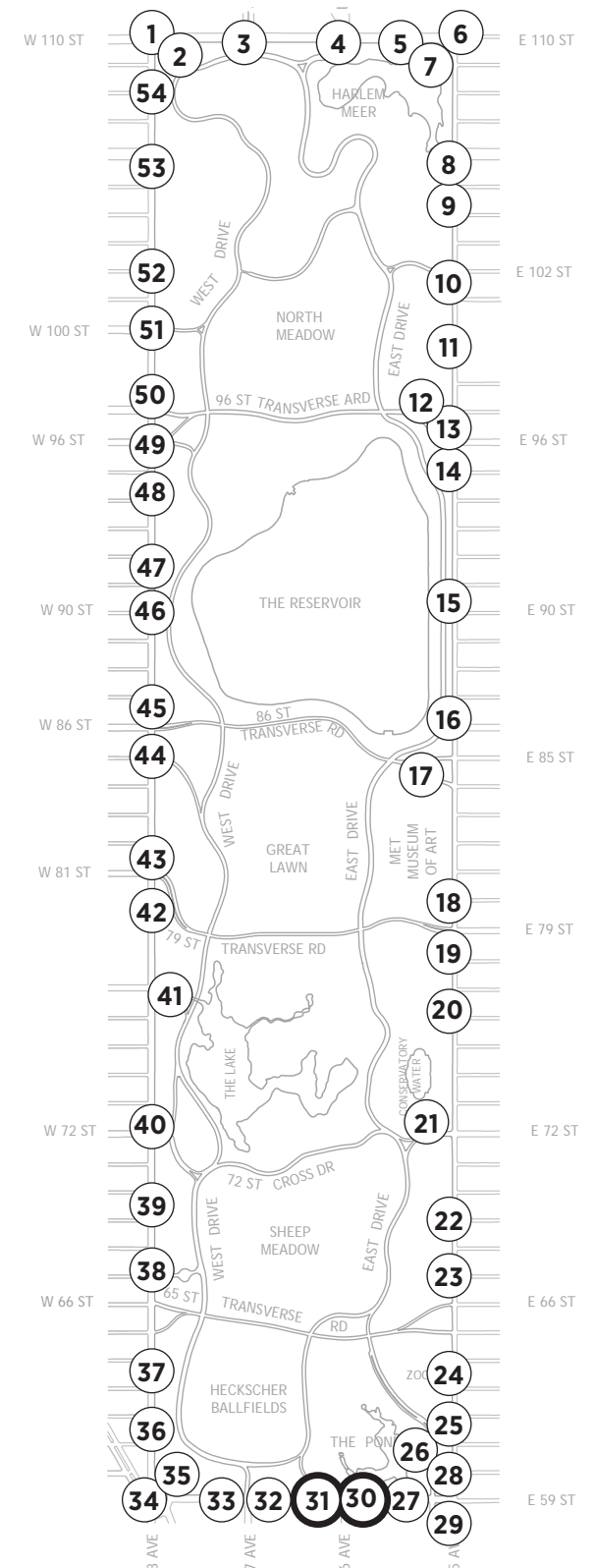
PROPOSED



PLAN FOR CONSOLIDATED RULES AT PARK ENTRANCES - PROMINENT EXAMPLES

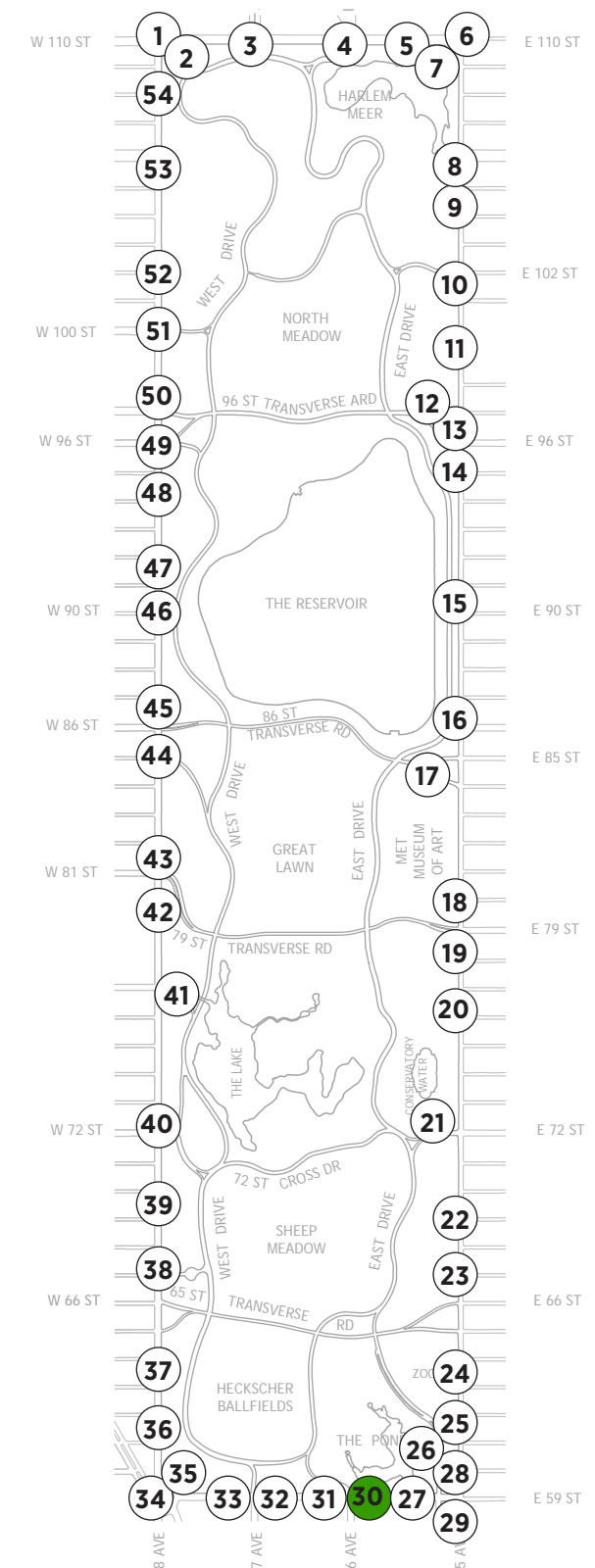
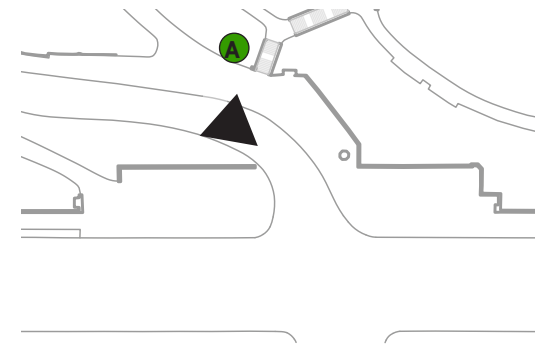
30 31 6th Ave.-Artists' Gate and Pedestrian Path

OVERVIEW



PLAN FOR CONSOLIDATED RULES AT PARK ENTRANCES - PROMINENT EXAMPLES

30 6th Ave.-Artists' Gate (qty 1)



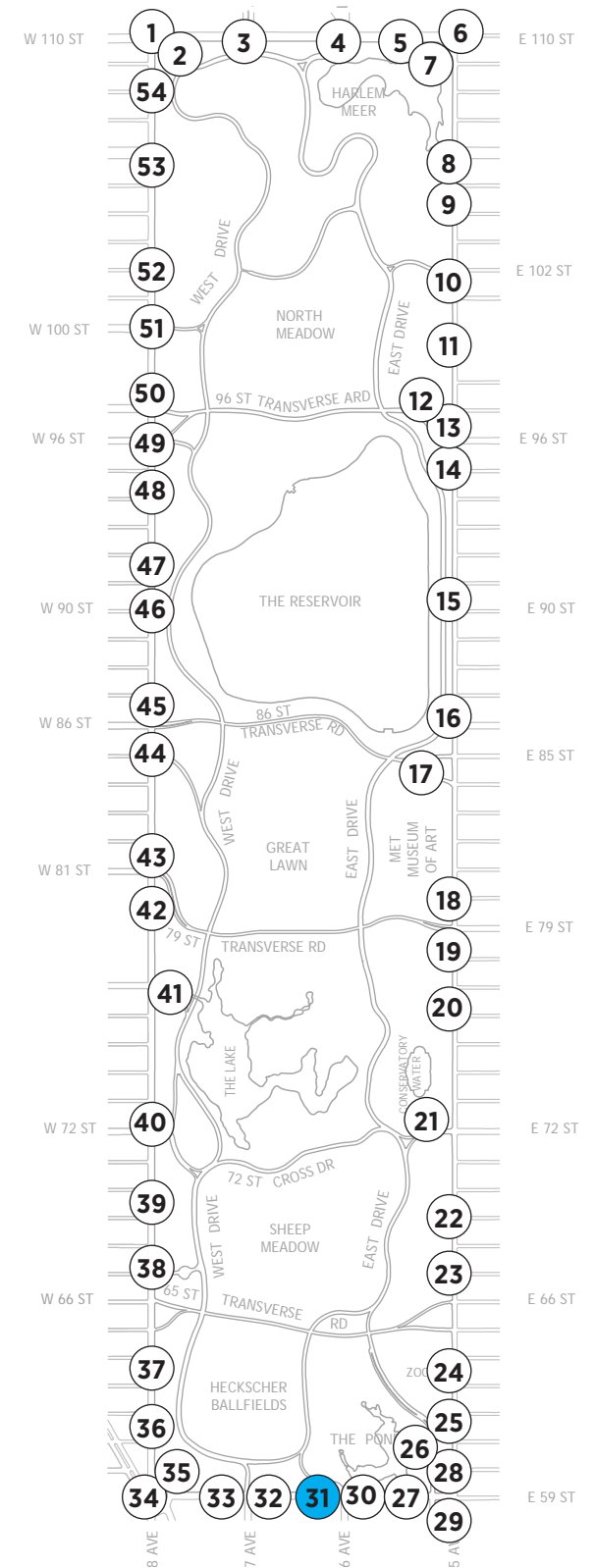
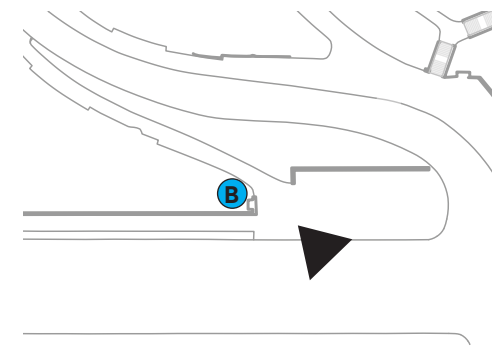

PLAN FOR CONSOLIDATED RULES AT PARK ENTRANCES - PROMINENT EXAMPLES

31 6th Ave.-Pedestrian Path (qty 1)

EXISTING


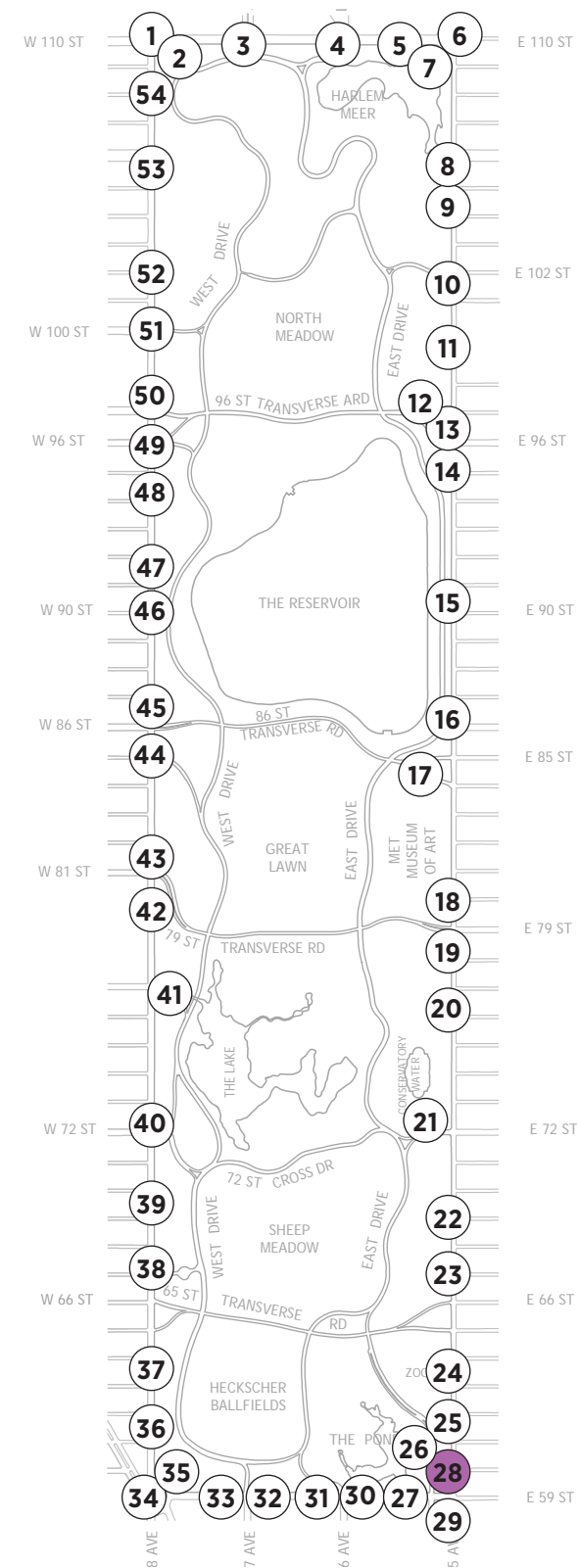
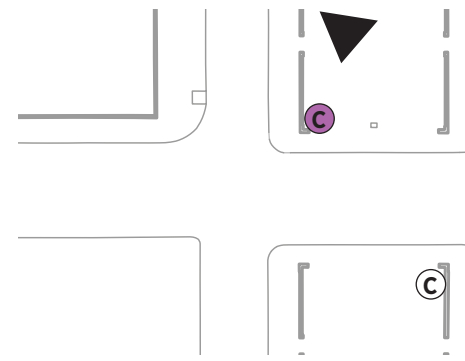


PROPOSED



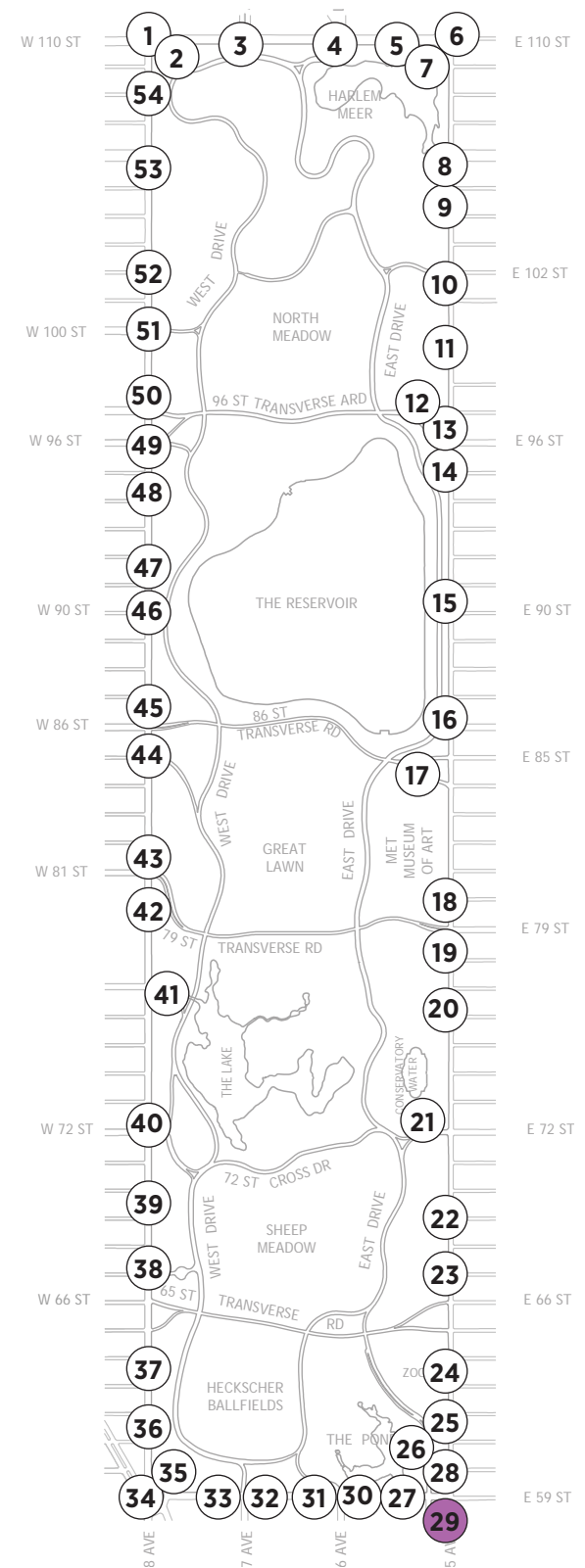
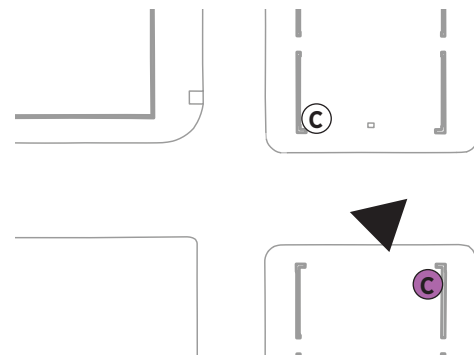
PLAN FOR CONSOLIDATED RULES AT PARK ENTRANCES - PROMINENT EXAMPLES

28 E60 St.-GAP North (qty 1)



PLAN FOR CONSOLIDATED RULES AT PARK ENTRANCES - PROMINENT EXAMPLES

29 E60 St.-GAP South (qty 1)



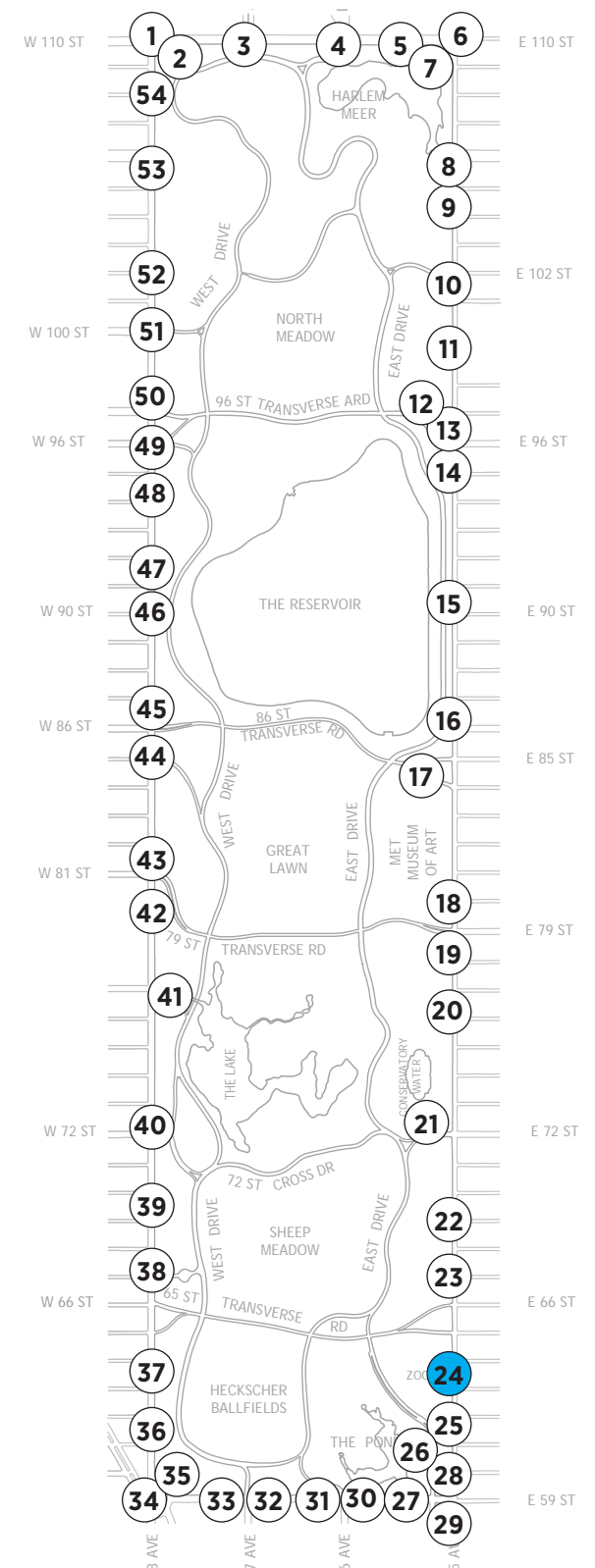
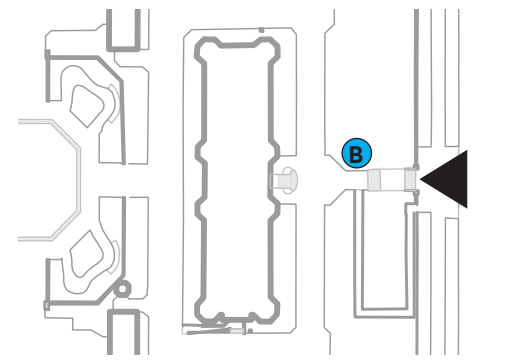
PLAN FOR CONSOLIDATED RULES AT PARK ENTRANCES - PROMINENT EXAMPLES

24 E64 St.-The Arsenal (qty 1)

EXISTING



PROPOSED



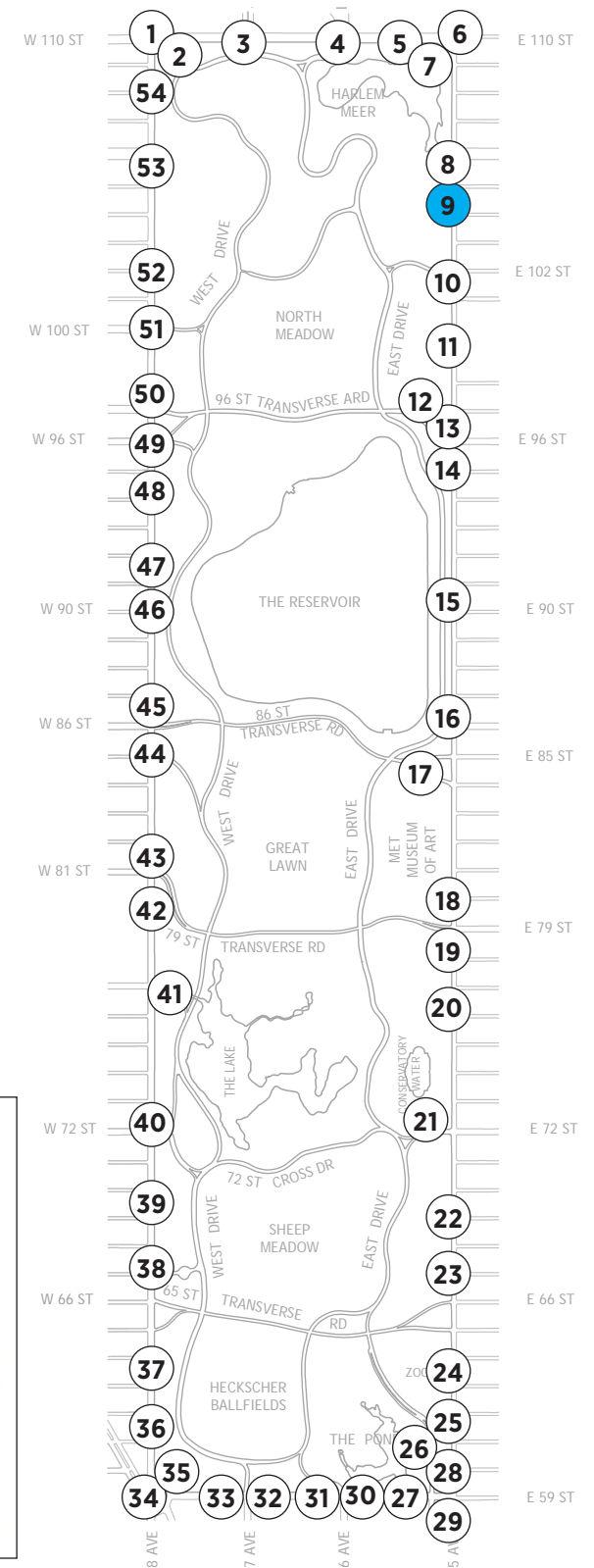
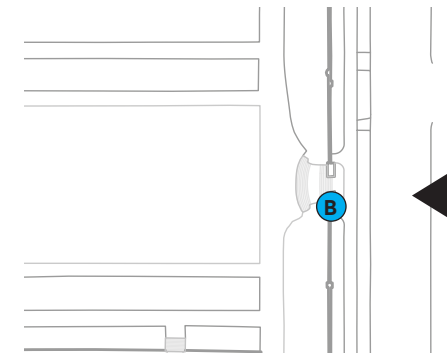
PLAN FOR CONSOLIDATED RULES AT PARK ENTRANCES - PROMINENT EXAMPLES

9 E106 St.-Vanderbilt Gate (qty 1)

EXISTING

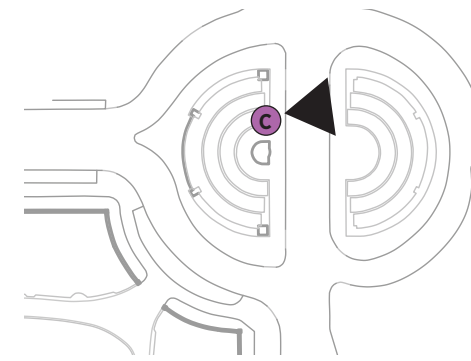


PROPOSED



PLAN FOR CONSOLIDATED RULES AT PARK ENTRANCES - PROMINENT EXAMPLES

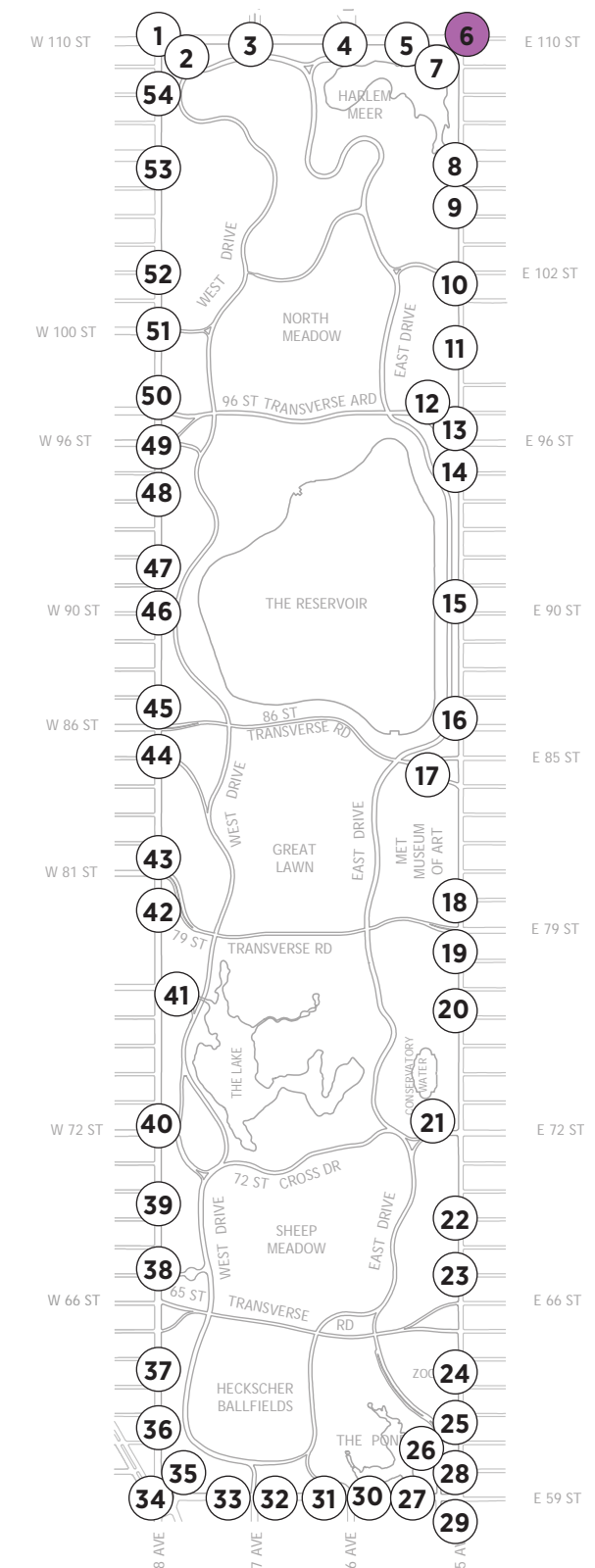
6 E110 St.-Duke Ellington Circle (qty 1)



EXISTING

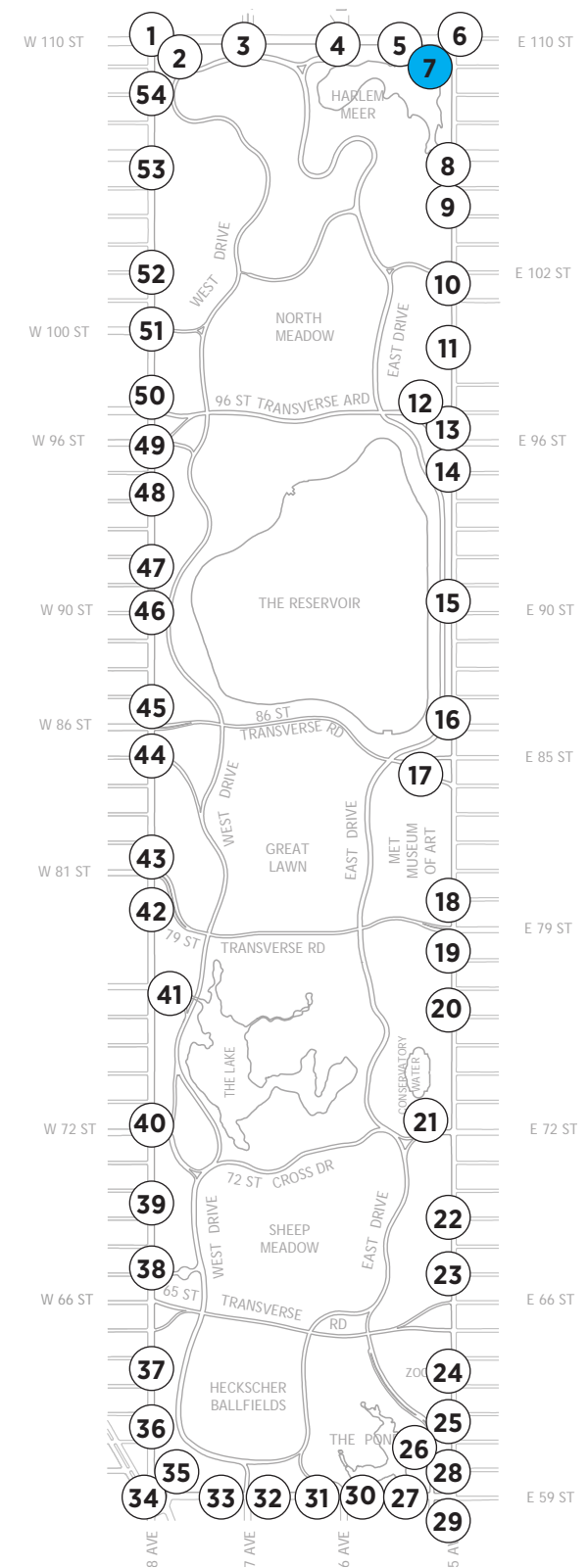
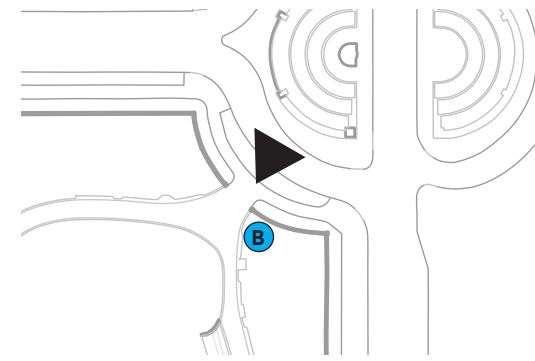


PROPOSED



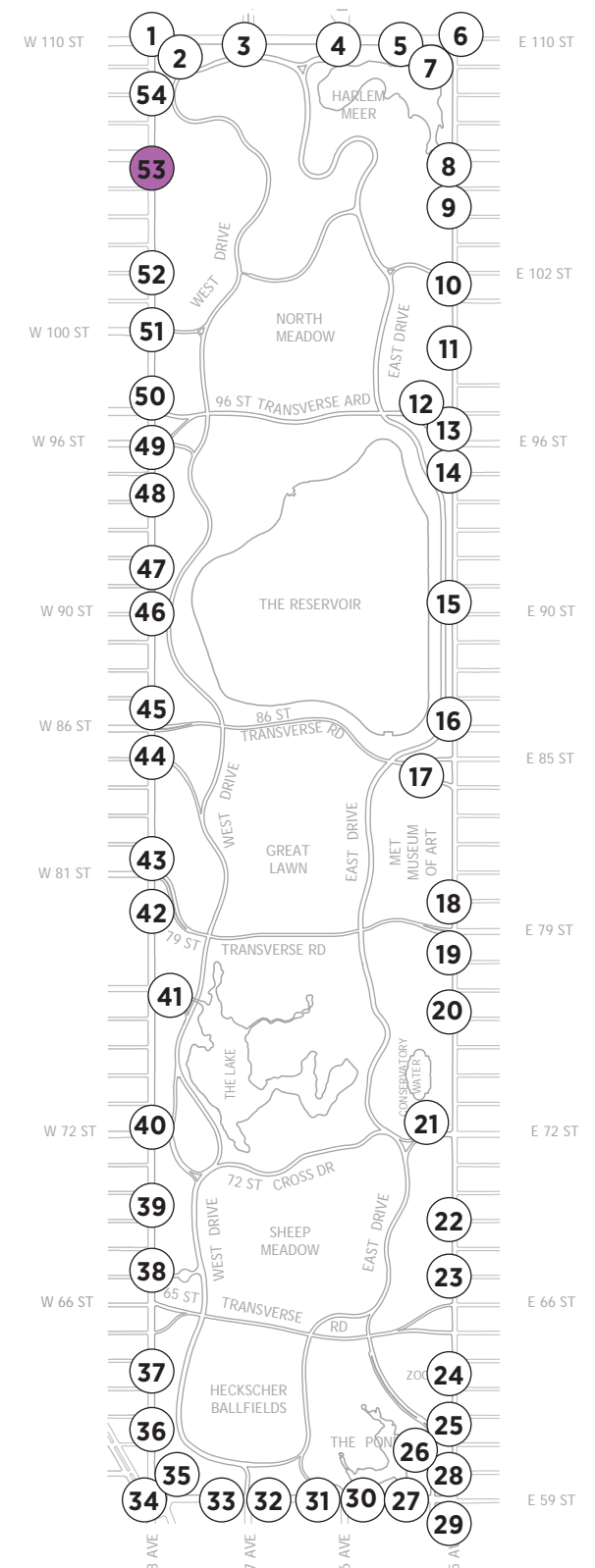
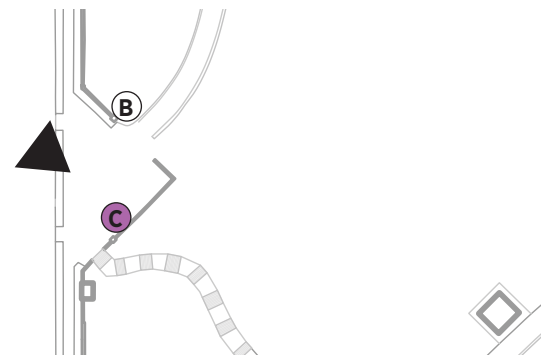
PLAN FOR CONSOLIDATED RULES AT PARK ENTRANCES - PROMINENT EXAMPLES

7 E110 St.-Pioneers' Gate (qty 1)



PLAN FOR CONSOLIDATED RULES AT PARK ENTRANCES - PROMINENT EXAMPLES

53 W106 St. (qty 2)



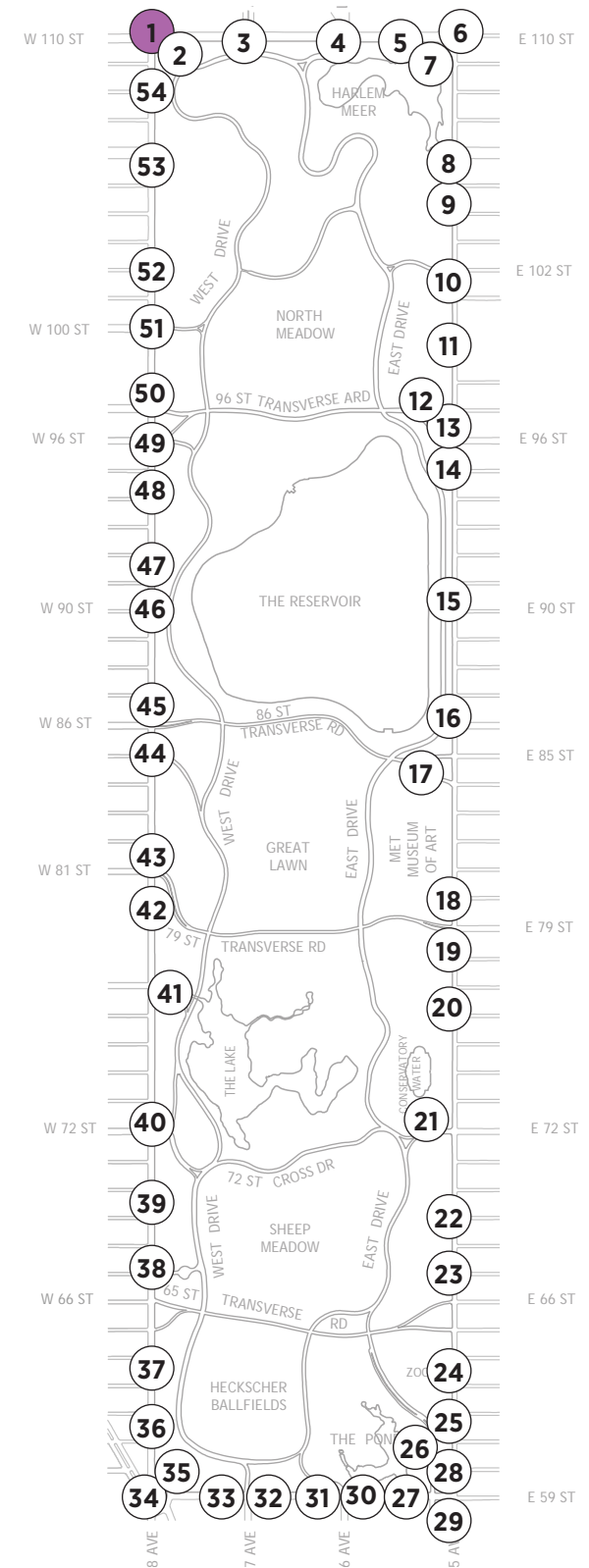
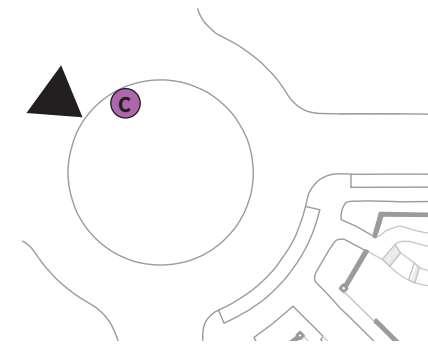
PLAN FOR CONSOLIDATED RULES AT PARK ENTRANCES - PROMINENT EXAMPLES

1 W110 St.–Frederick Douglass Circle (qty 1)

EXISTING

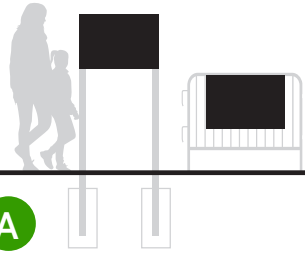


PROPOSED



PLAN FOR CONSOLIDATED RULES AT PARK ENTRANCES

Proposed Sign Strategy




SIGN TYPE A

High-traffic and large entries located at Central Park North (110th St.), Central Park South (59th St.), West 72nd St. and East 90th St.



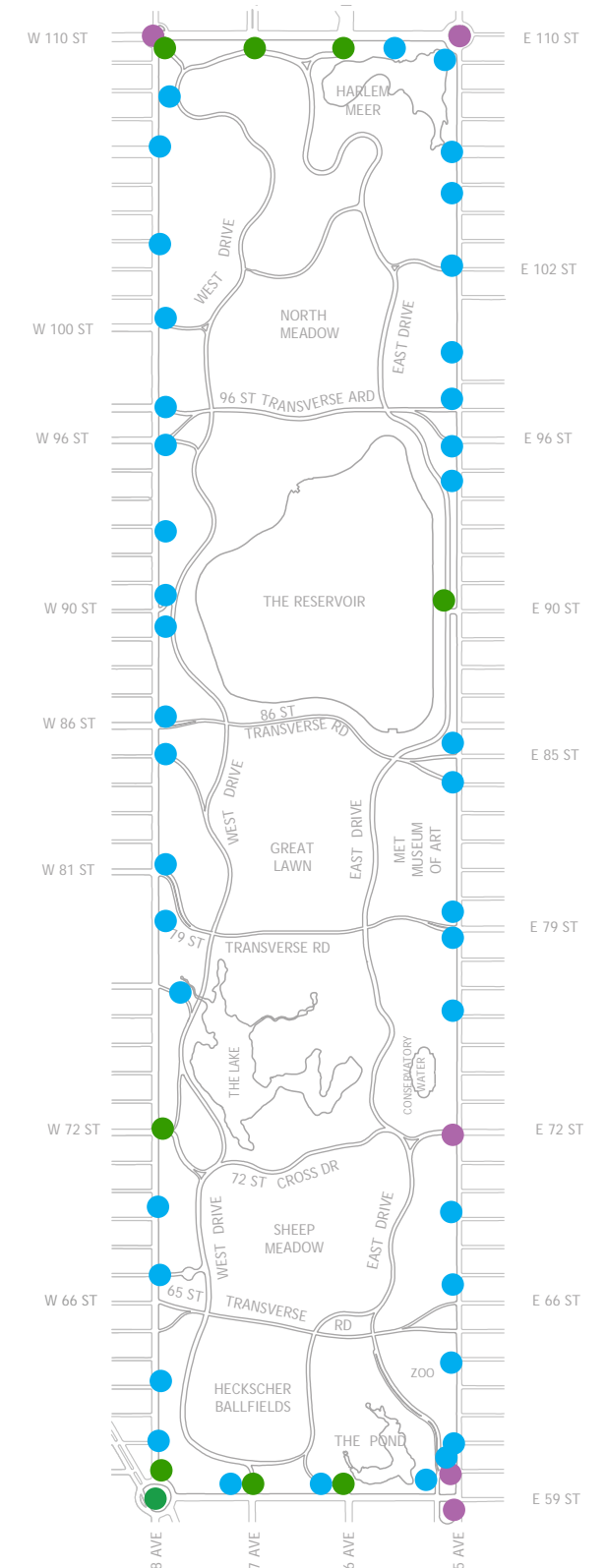
SIGN TYPE B

Small entries along the East and West side of the Park without space for Sign Type A.



SIGN TYPE C

Entrances where paved areas limit freestanding direct embedded posts, and are instead mounted to an available light post.



May 19, 2026
Public Hearing

The current proposal is:

Preservation Department – Item 6, LPC-26-08613

Central Park – Central Park – Scenic Landmark Borough of Manhattan

To testify virtually, please join Zoom

Webinar ID: 165 215 8714

Passcode: 958652

By Phone: 646-828-7666 (NY)

833-435-1820 (Toll-free)

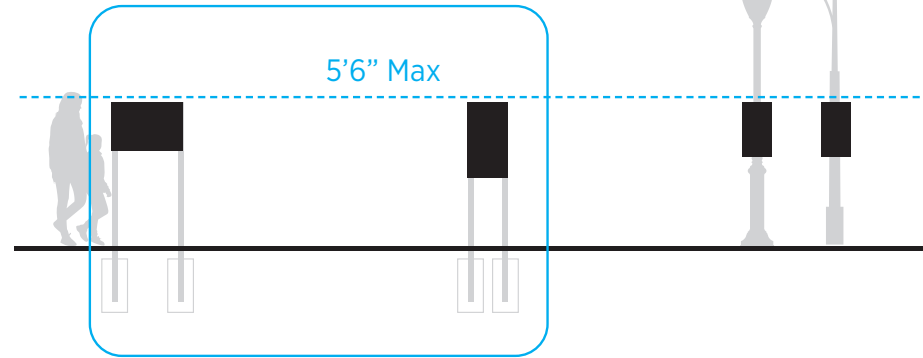
833-568-8864 (Toll-free)

Note: If you want to testify virtually on an item, join the Zoom webinar at the agenda's "Be Here by" time (about an hour in advance). When the Chair indicates it's time to testify, "raise your hand" via the Zoom app if you want to speak (*9 on the phone). Those who signed up in advance will be called first.

APPENDIX ENTRANCES


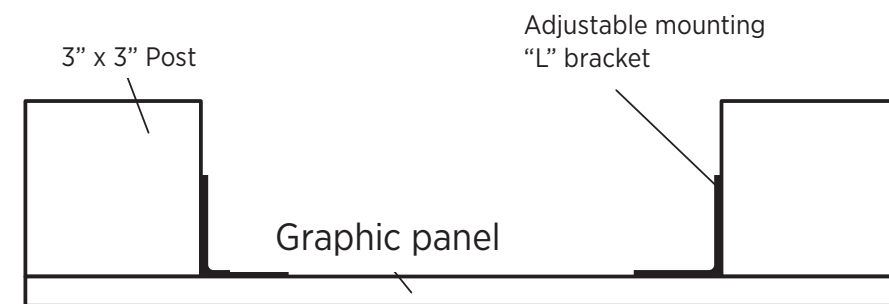
MASTERPLAN FOR CONSOLIDATED RULES AT PARK ENTRANCES—SIGN TYPE

Sign Frame

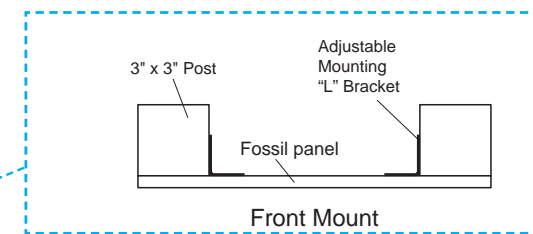


MOUNTING DETAIL (IN-GROUND POSTS)

- Single or double-sided signs on post
- Powder coated frame and posts
- Height max 5'6" from grade

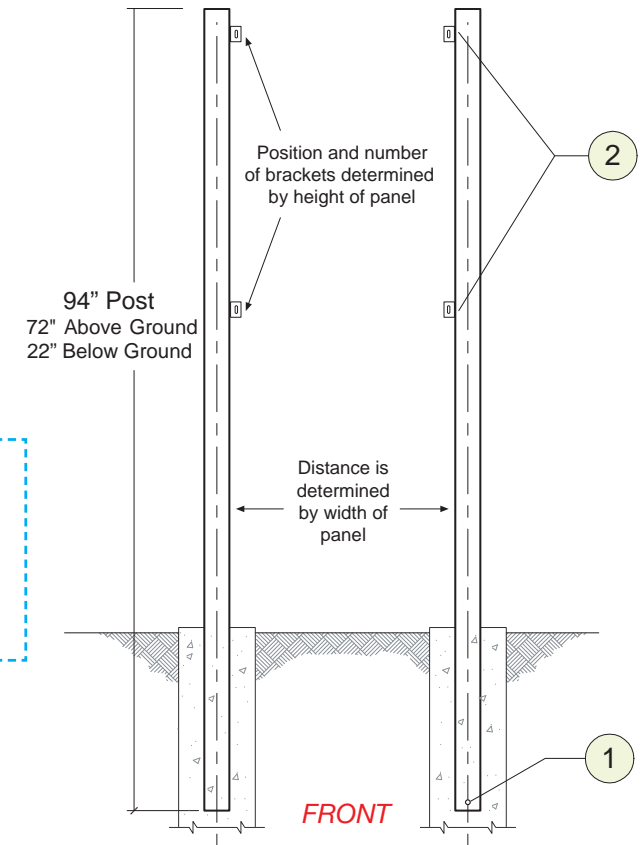


Sign/Post Assembly

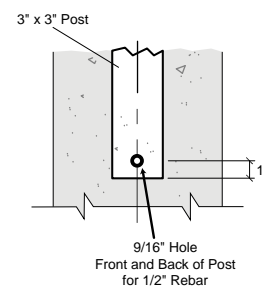


TOP

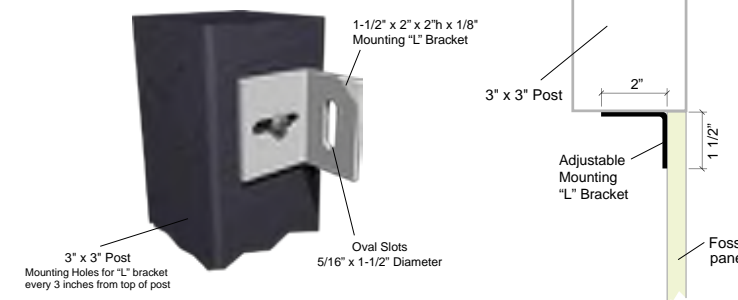
Tamper Resistant Bolts to attach graphics are available with our graphic panels. Installation materials, such as concrete and rebar are available at hardware stores.



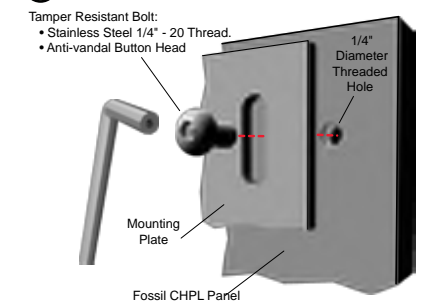
1 Underground Portion of Post



2 "L" Shaped Bracket

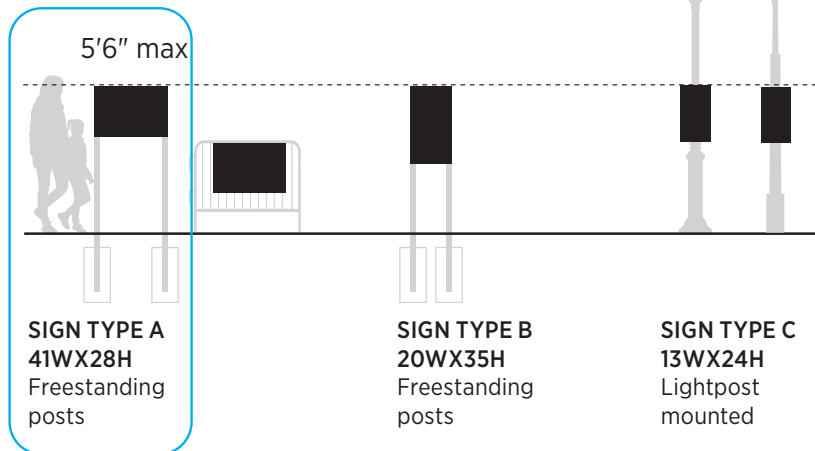


3 Attaching Panel to Hardware



MASTERPLAN FOR CONSOLIDATED RULES AT PARK ENTRANCES—SIGN TYPE A

Sign Specifications



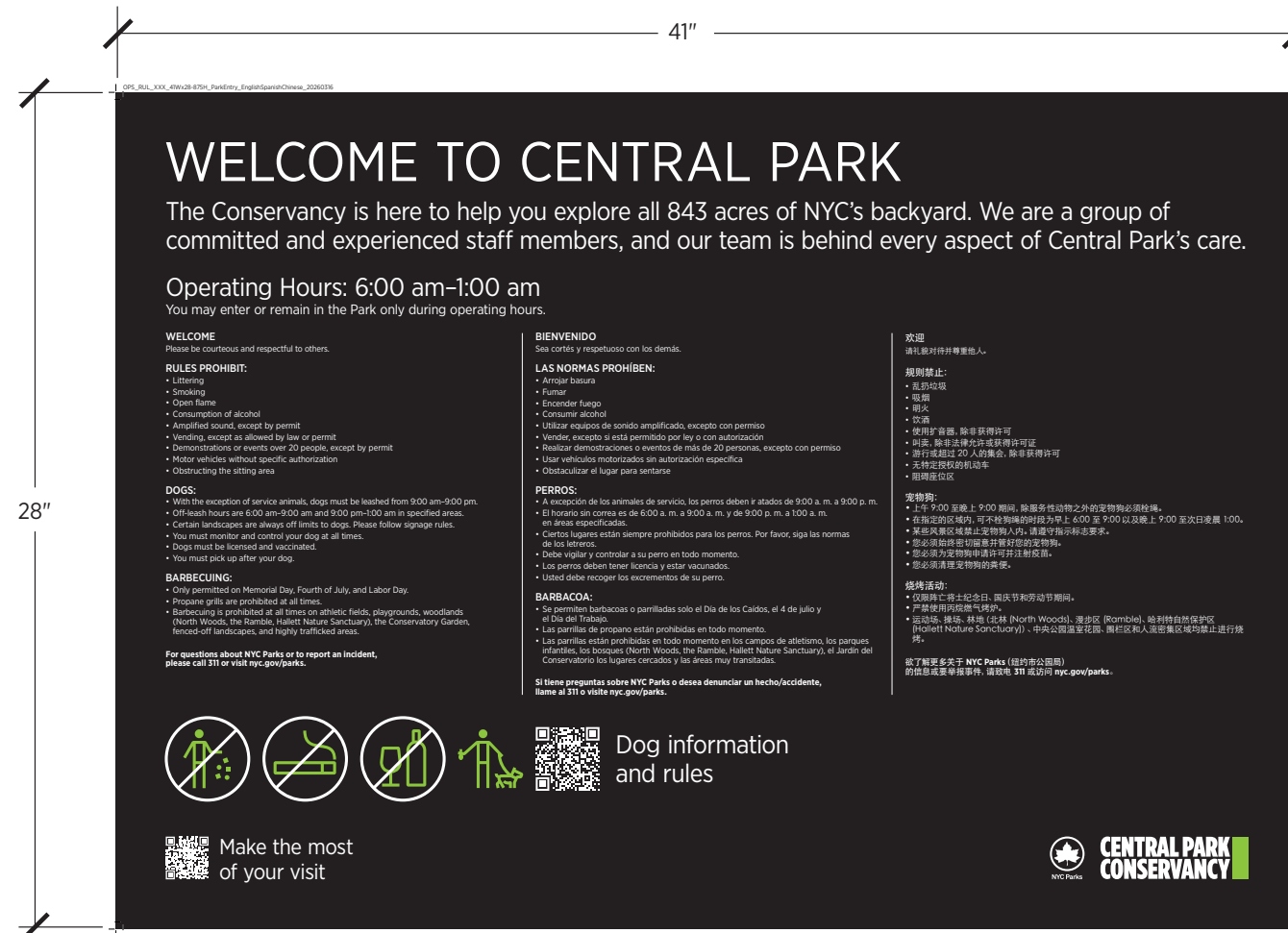
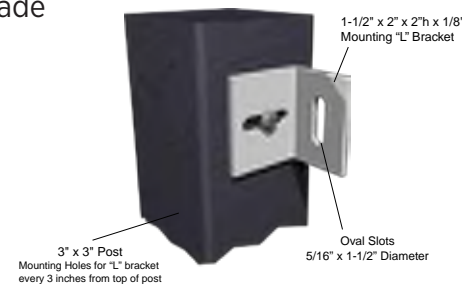
SIGN MATERIAL

- 1/2" High Pressure Laminate (HPL)
- Ink: printed face with black back

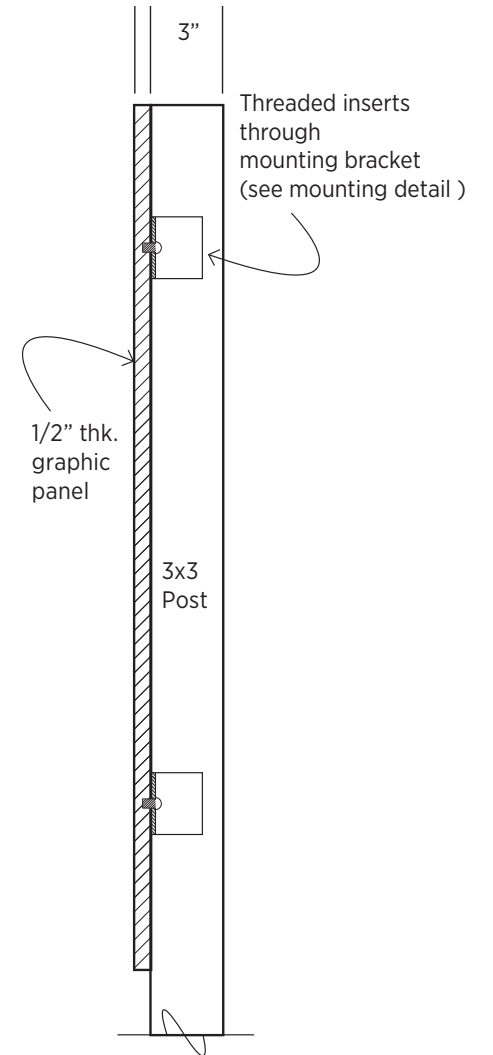
FRAME MOUNTING

- Single, or double-sided signs (where applicable), mounted at same height
- Freestanding black powder coated square post frame
- Height max 5'6" from grade

MOUNTING DETAIL



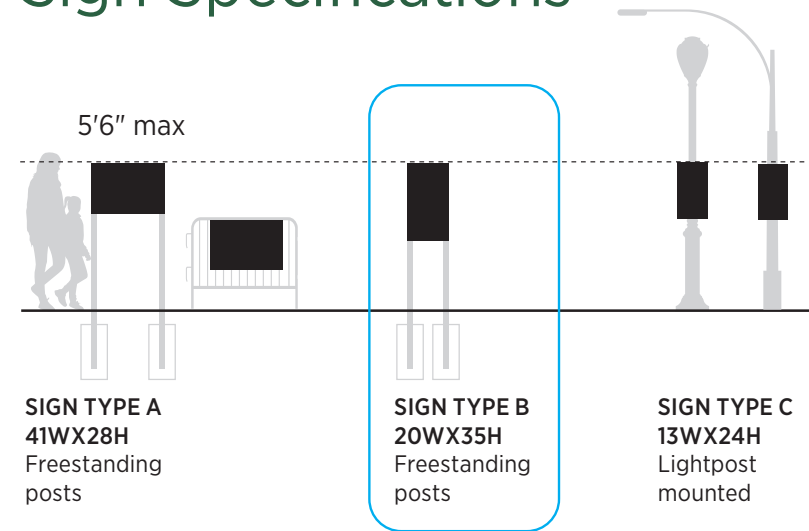
SIGN TYPE A: 41WX28H
SCALE 20%



SIGN TYPE A: SIDE VIEW FRAME POST
SCALE 20%

MUST FOR CONSOLIDATED LIMITED RULES AT PARK ENTRANCES—SIGN TYPE B

Sign Specifications



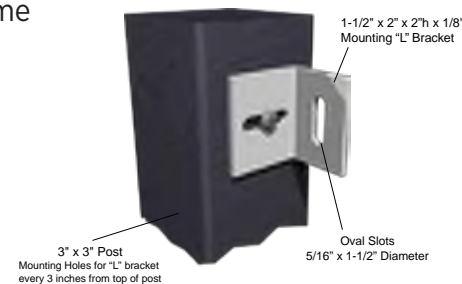
SIGN MATERIAL

- 1/2" High Pressure Laminate (HPL)
- Ink: printed face with black back

FRAME MOUNTING

- Single, or double-sided signs (where applicable), mounted at same height
- Freestanding black powder coated square post frame
- Height max 5'6" from grade

MOUNTING DETAIL



20"

35"

3"

Threaded inserts through mounting bracket (see mounting detail)

3x3 Post

1/2" thk. graphic panel

WELCOME TO CENTRAL PARK

The Central Park Conservancy is here to help you explore all 843 acres of NYC's backyard. Our team is behind every aspect of its care.

Operating Hours: 6:00 am–1:00 am
You may enter or remain in the Park only during operating hours.

WELCOME
Please be courteous and respectful to others.

RULES PROHIBIT:

- Littering
- Smoking
- Open flame
- Consumption of alcohol
- Amplified sound, except by permit
- Vending, except as allowed by law or permit
- Demonstrations or events over 20 people, except by permit
- Motor vehicles without specific authorization
- Obstructing the sitting area

DOGS:

- With the exception of service animals, dogs must be leashed from 9:00 am–9:00 pm.
- Off-leash hours are 6:00 am–9:00 am and 9:00 pm–1:00 am in specified areas.
- Certain landscapes are always off limits to dogs. Please follow signage rules.
- You must monitor and control your dog at all times.
- Dogs must be licensed and vaccinated.
- You must pick up after your dog.

BARBECUING:

- Only permitted on Memorial Day, Fourth of July, and Labor Day.
- Propane grills are prohibited at all times.
- Barbecuing is prohibited at all times on athletic fields, playgrounds, woodlands (North Woods, the Ramble, Hallett Nature Sanctuary), the Conservatory Garden, fenced-off landscapes, and highly trafficked areas.

For questions about NYC Parks or to report an incident, please call 311 or visit nyc.gov/parks.

BIENVENIDO
Sea cortés y respetuoso con los demás.

LAS NORMAS PROHÍBEN:

- Arrojar basura
- Fumar
- Encender fuego
- Consumir alcohol
- Utilizar equipos de sonido amplificado, excepto con permiso
- Vender, excepto si está permitido por ley o con autorización
- Realizar demostraciones o eventos de más de 20 personas, excepto con permiso
- Usar vehículos motorizados sin autorización específica
- Obstaculizar el lugar para sentarse

PERROS:

- A excepción de los animales de servicio, los perros deben ir atados de 9:00 a. m. a 9:00 p. m.
- El horario sin correa es de 6:00 a. m. a 9:00 a. m. y de 9:00 p. m. a 1:00 a. m. en áreas especificadas.
- Ciertos lugares están siempre prohibidos para los perros. Por favor, siga las normas de los letreros.
- Debe vigilar y controlar a su perro en todo momento.
- Los perros deben tener licencia y estar vacunados.
- Usado debe recoger los excrementos de su perro.

BARBACOA:

- Se permiten barbacoas o parrilladas solo el Día de los Caídos, el 4 de julio y el Día del Trabajo.
- Las parrillas de propano están prohibidas en todo momento.
- Las parrillas están prohibidas en todo momento en los campos de atletismo, los parques infantiles, los bosques (North Woods, the Ramble, Hallett Nature Sanctuary), el Jardín del Conservatorio, los lugares cercados y las áreas muy transitadas.

Si tiene consultas sobre NYC Parks o quiere informar un incidente, llame al 311 o visite nyc.gov/parks.

欢迎
请礼貌对待并尊重他人。

规则禁止:

- 乱扔垃圾
- 吸烟
- 明火
- 饮酒
- 使用扩音器, 除非获得许可
- 叫卖, 除非法律允许或获得许可证
- 游行或超过 20 人的集会, 除非获得许可
- 无特定授权的机动车
- 阻碍座位区

宠物狗:

- 上午 9:00 至晚上 9:00 期间, 除服务性动物之外的宠物狗必须拴绳。
- 在指定的区域内, 可不拴狗绳的时段为早上 6:00 至 9:00 以及晚上 9:00 至次日凌晨 1:00。
- 某些风景区禁止宠物狗入内。请遵守指示标志要求。
- 您必须始终留意并管好您的宠物狗。
- 您必须为宠物狗申请许可并注射疫苗。
- 您必须清理宠物狗的粪便。

烧烤活动:

- 仅限阵亡将士纪念日、国庆节和劳动节期间。
- 严禁使用丙烷燃气烤炉。
- 运动场、操场、林地 (北林 (North Woods)、漫步区 (Ramble)、哈列特自然保护区 (Hallett Nature Sanctuary))、中央公园温室花园、围栏区和人流密集区域均禁止进行烧烤。

欲了解更多关于 NYC Parks (纽约市公园局) 的信息或要举报事件, 请致电 311 或访问 nyc.gov/parks。

Make the most of your visit

Dog information and rules

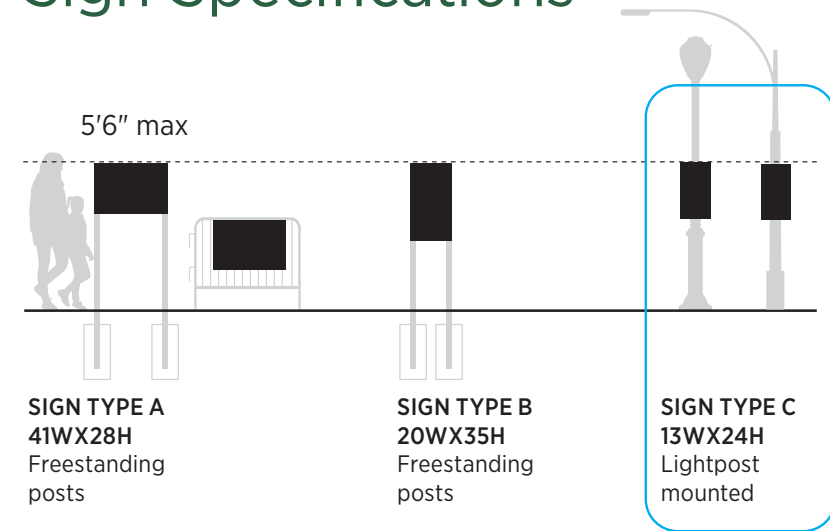
CENTRAL PARK CONSERVANCY

SIGN TYPE B: Front view
SCALE: 3"=1'-0"

SIGN TYPE B: Side view frame post
SCALE: 3"=1'-0"

MASTERPLAN FOR CONSOLIDATED RULES AT PARK ENTRANCES—SIGN TYPE C

Sign Specifications



SIGN MATERIAL

- 1/8" Direct Embed (DE)
- Ink: printed face with black back

FENCE MOUNTING

- Non destructive brackets, threaded through black banding straps tightened around lightpost
- Single, or double sided (where applicable) mounted at same height
- 5'6" max height from grade to top of sign

HARDWARE

- 3/4" BAND-IT Banding Bracket, Grainger
- Stainless Steel Banding Straps Black (CBAND40B) 40" long from FlagandBanner.com



Mounting bracket



40" black banding strap (CBAND40B)

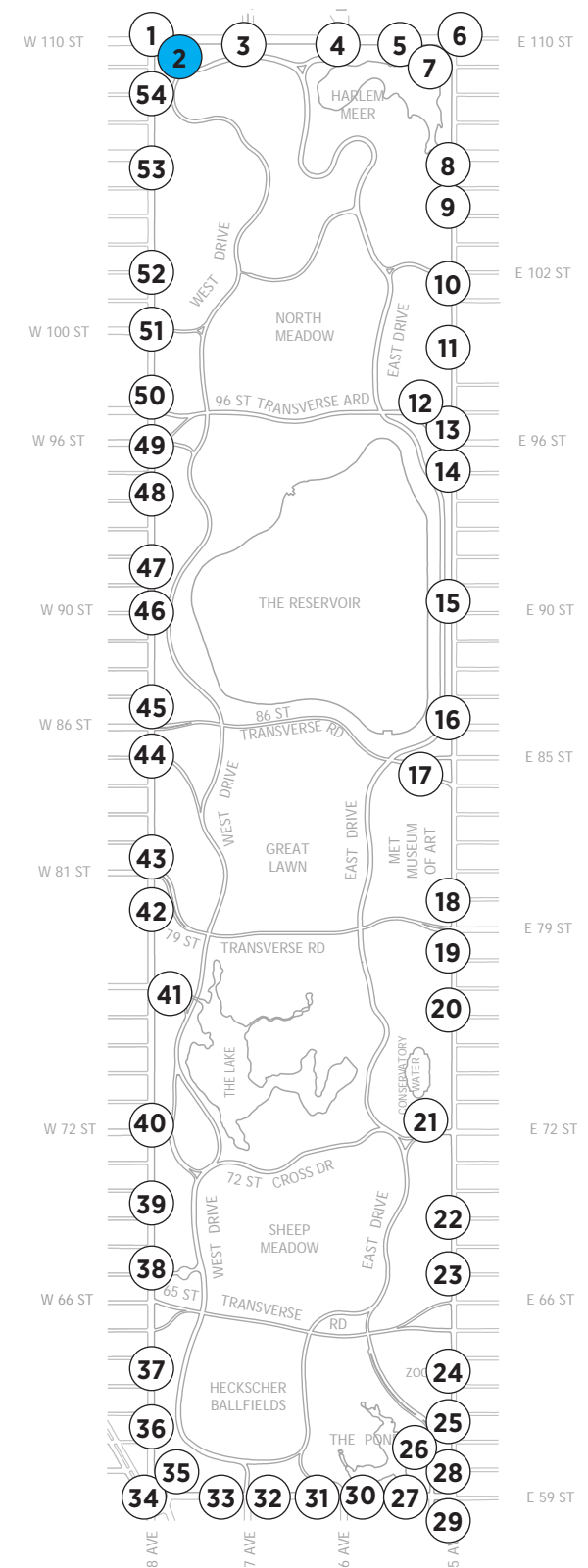
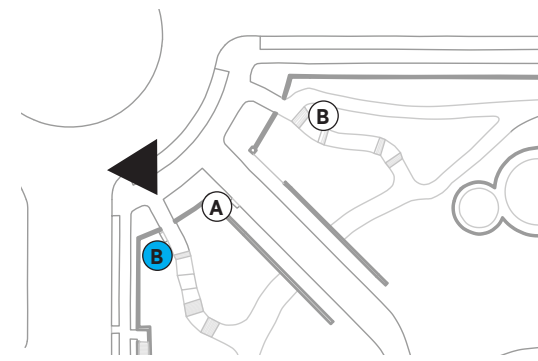


SIGN TYPE C: Front view
SCALE: 30%

SIGN TYPE C: Section through light post
SCALE: 30%

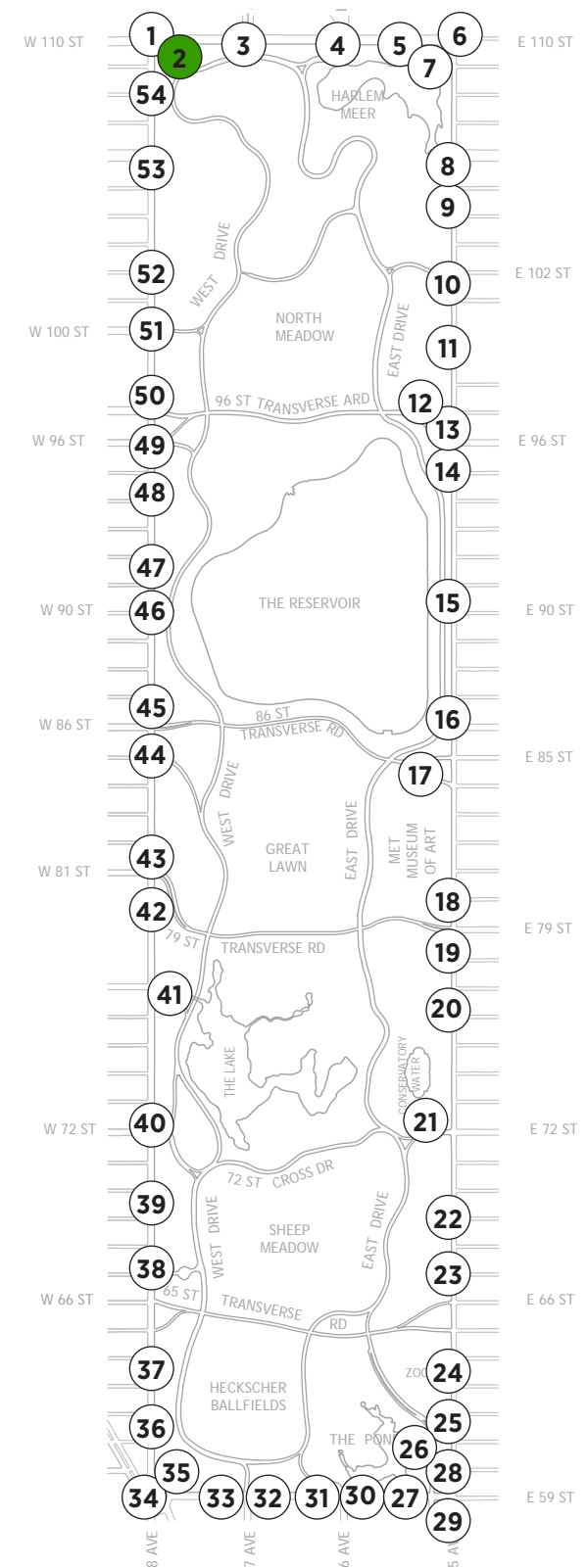
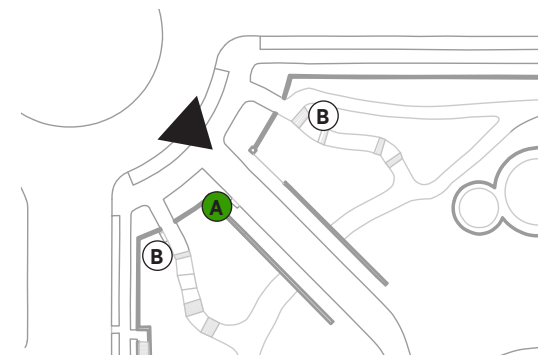
PLAN FOR CONSOLIDATED RULES AT PARK ENTRANCES - PROMINENT EXAMPLES

2 W110 St.–Central Park North (qty 3)



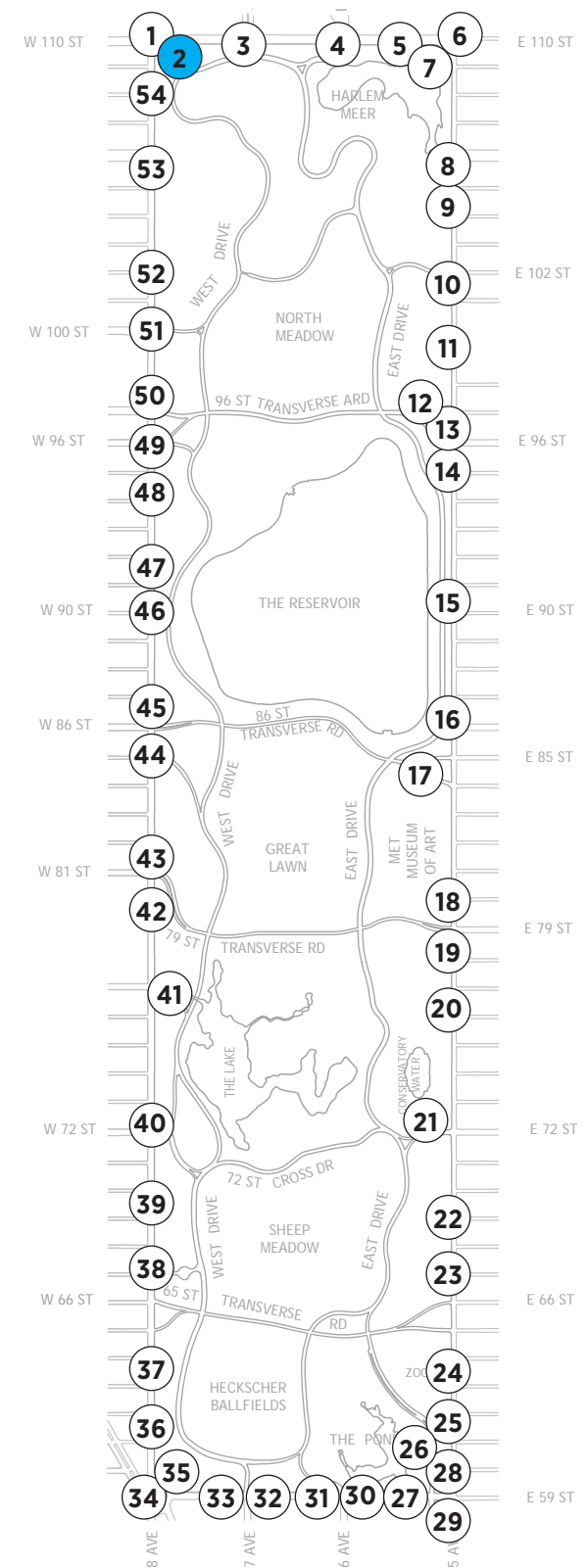
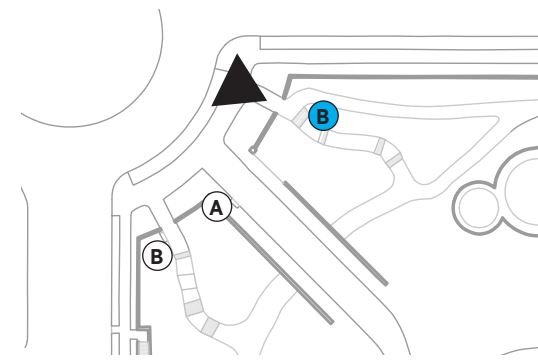
PLAN FOR CONSOLIDATED RULES AT PARK ENTRANCES - PROMINENT EXAMPLES

2 W110 St.–Central Park North (qty 3)



PLAN FOR CONSOLIDATED RULES AT PARK ENTRANCES - PROMINENT EXAMPLES

2 W110 St.–Central Park North (qty 3)



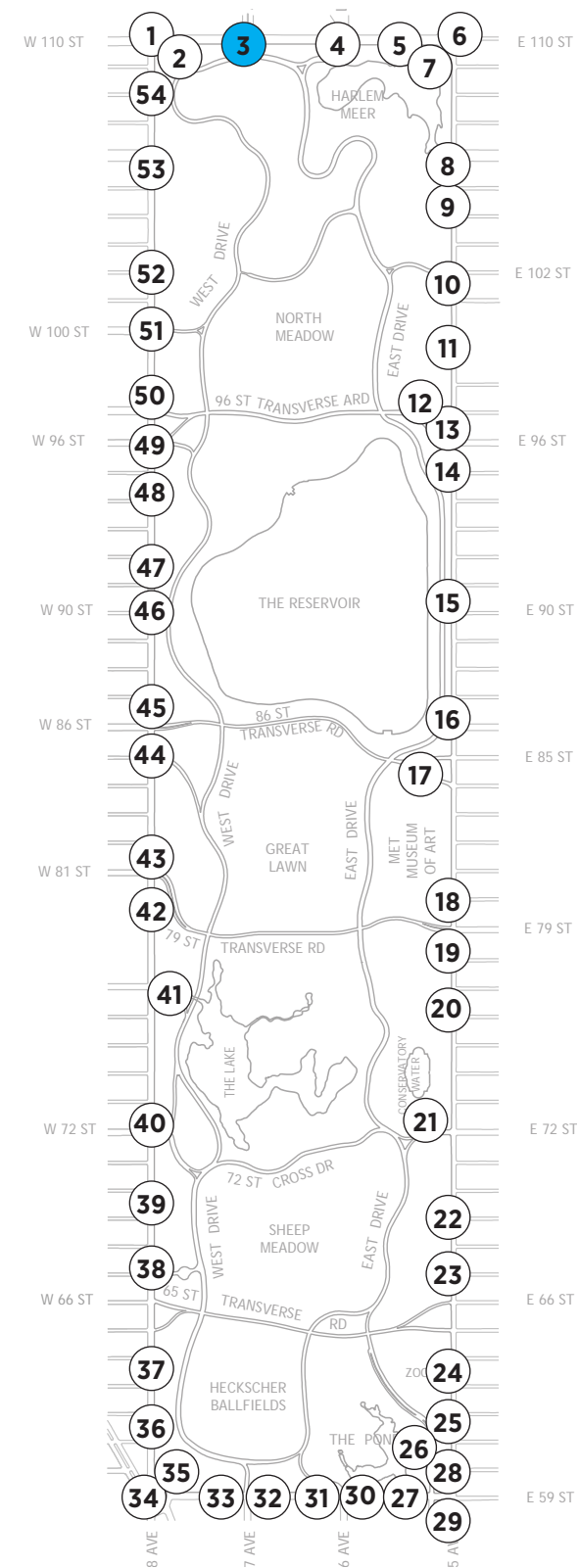
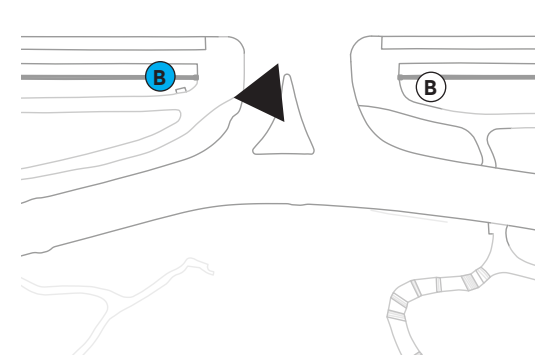
PLAN FOR CONSOLIDATED RULES AT PARK ENTRANCES

3 W110 St.–Warriors’ Gate (qty 2)

EXISTING



PROPOSED



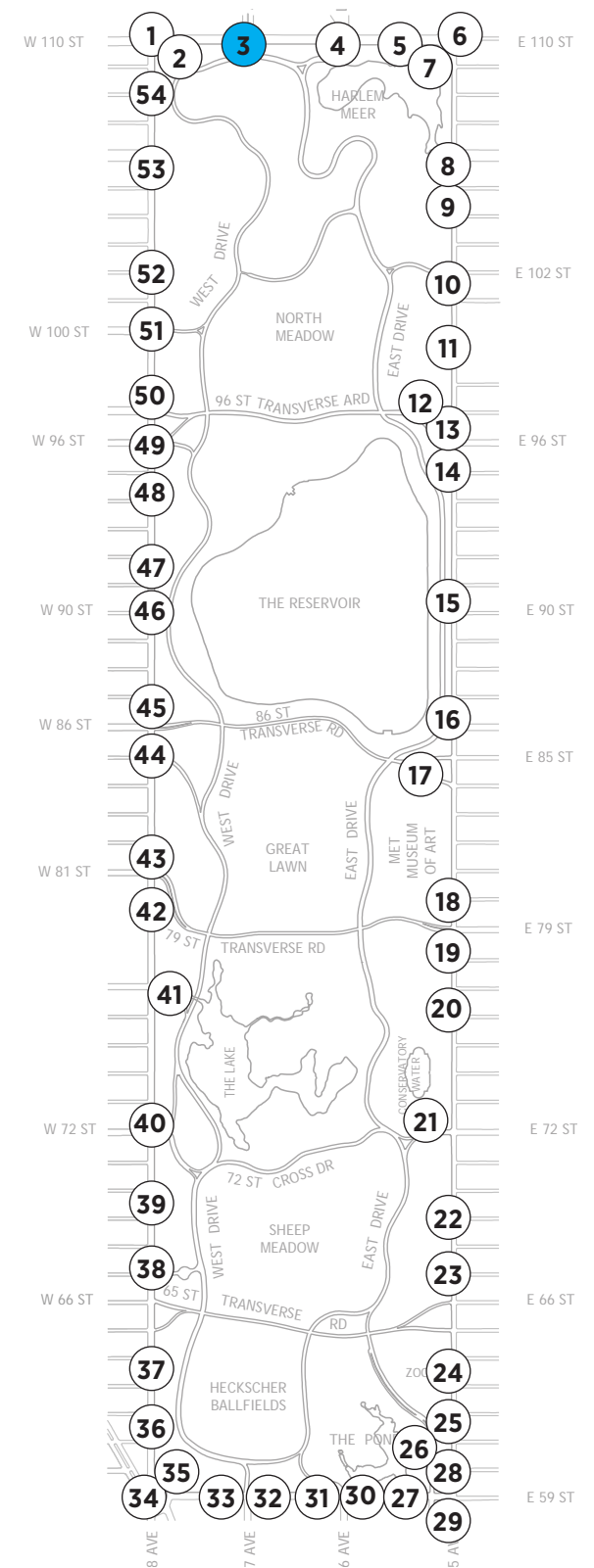
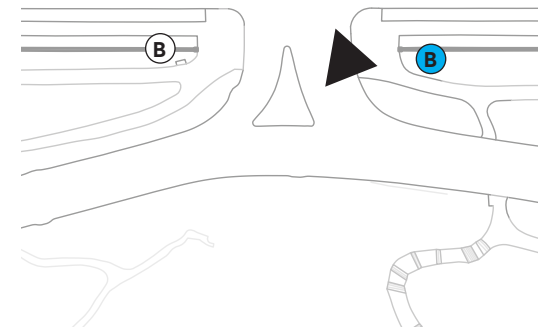
PLAN FOR CONSOLIDATED RULES AT PARK ENTRANCES

3 W110 St.–Warriors’ Gate (qty 2)

EXISTING



PROPOSED



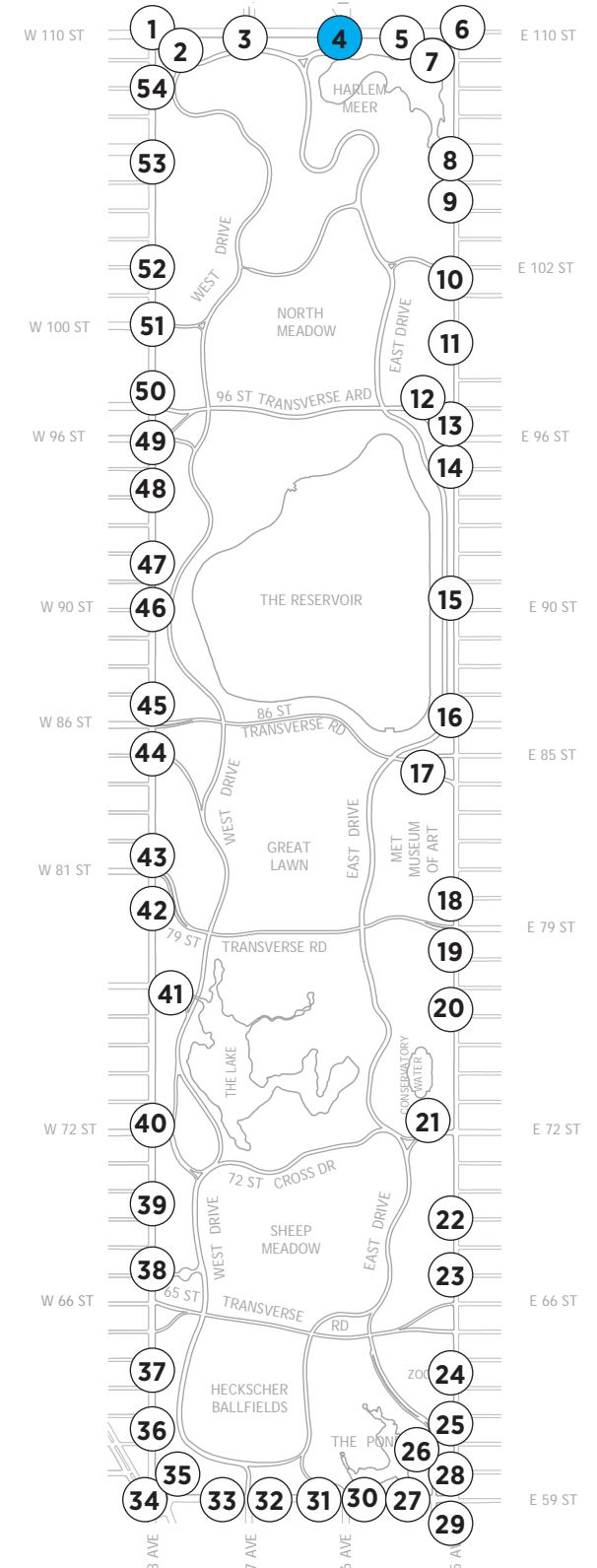
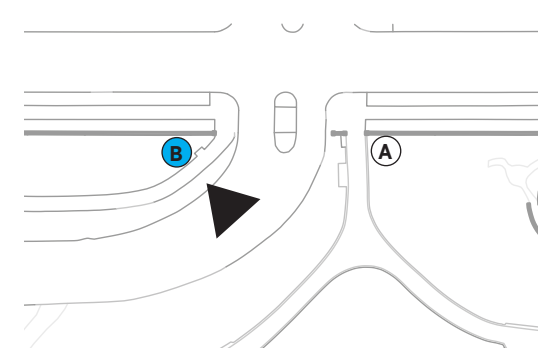
PLAN FOR CONSOLIDATED RULES AT PARK ENTRANCES

4 E110 St.-Farmers' Gate (qty 2)

EXISTING



PROPOSED



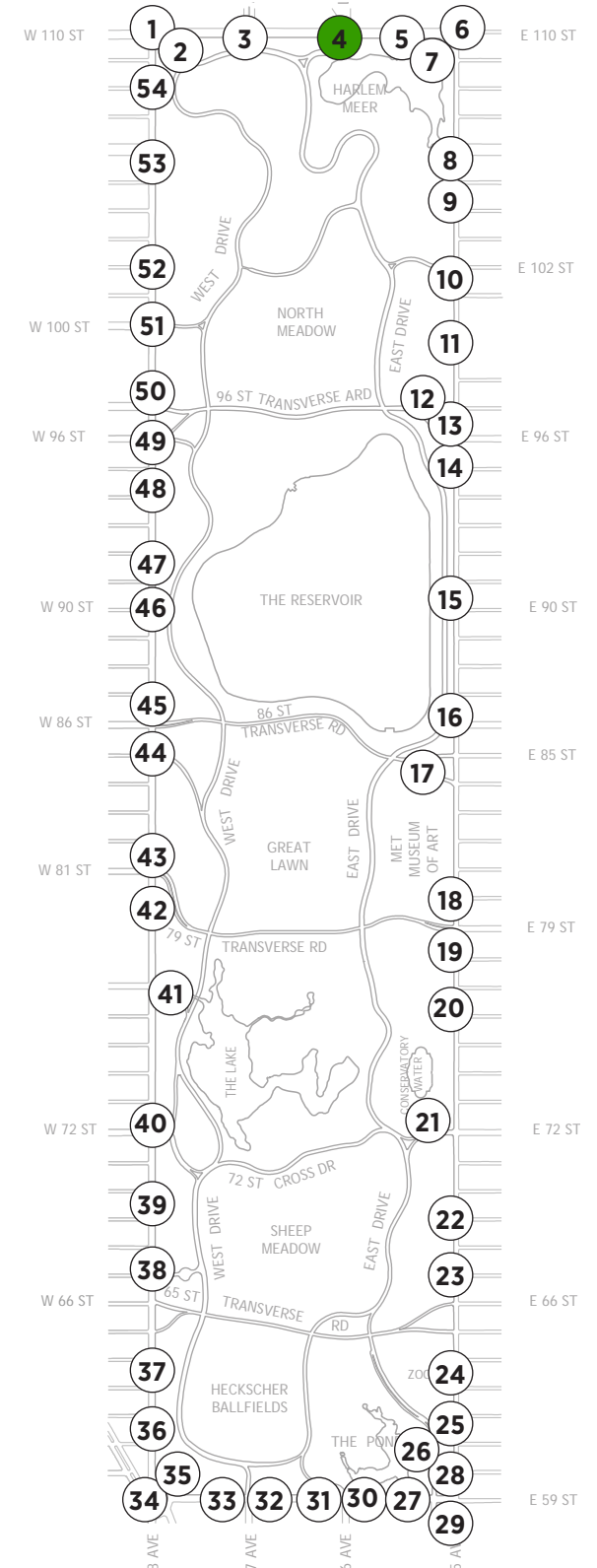
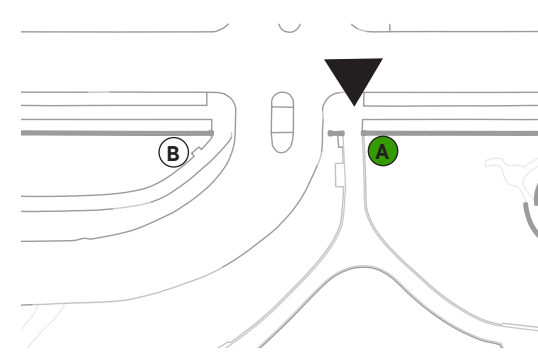
PLAN FOR CONSOLIDATED RULES AT PARK ENTRANCES

4 E110 St.-Farmers' Gate (qty 2)

EXISTING



PROPOSED



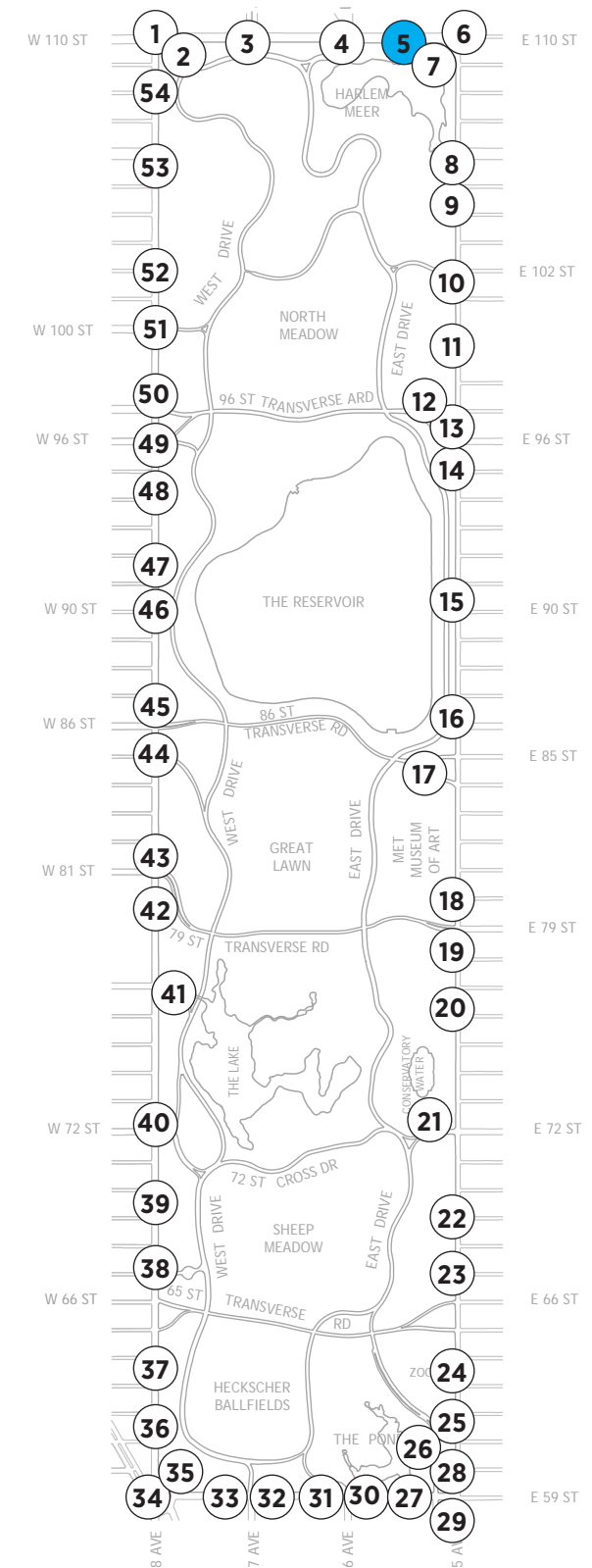
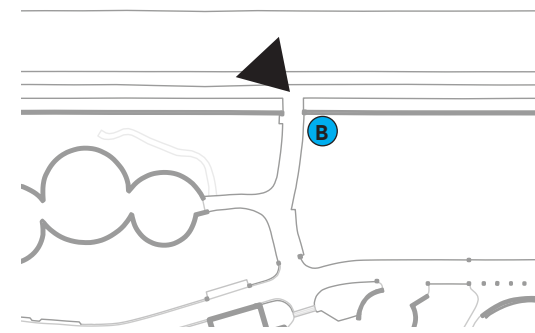
PLAN FOR CONSOLIDATED RULES AT PARK ENTRANCES

5 E110 St.–Gate of the Exonerated (qty 1)

EXISTING

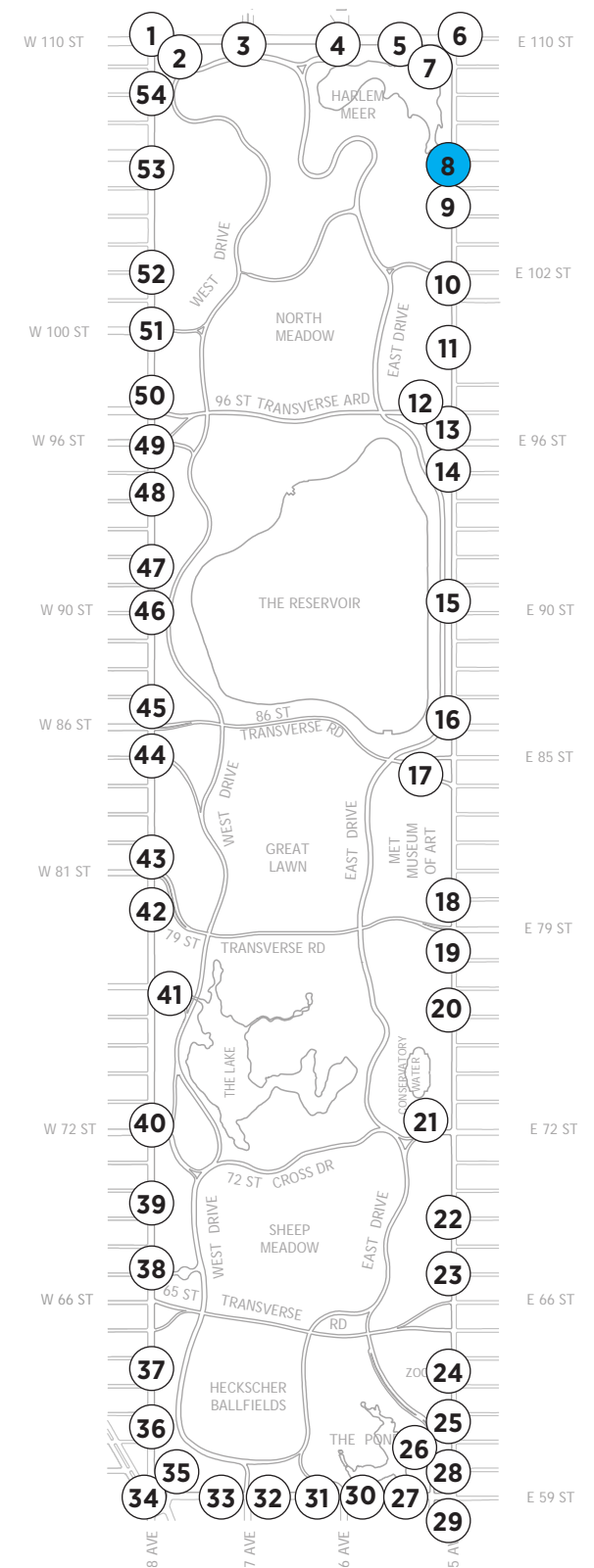
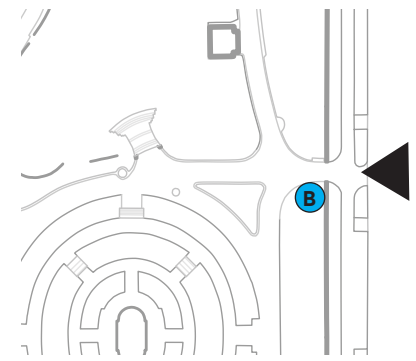


PROPOSED



PLAN FOR CONSOLIDATED RULES AT PARK ENTRANCES

8 E106 St. (qty 1)



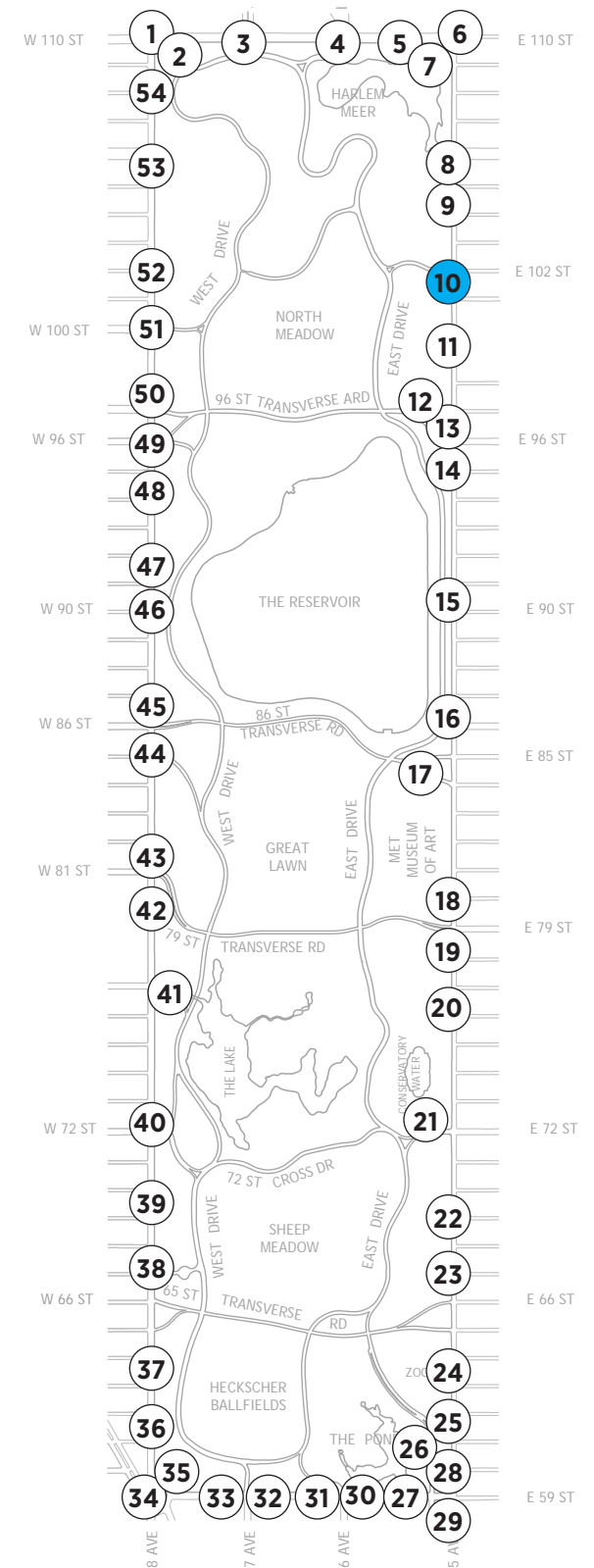
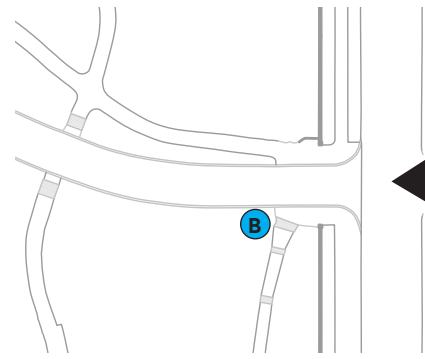
PLAN FOR CONSOLIDATED RULES AT PARK ENTRANCES

10 E102 St.–Girls’ Gate (qty 1)

EXISTING

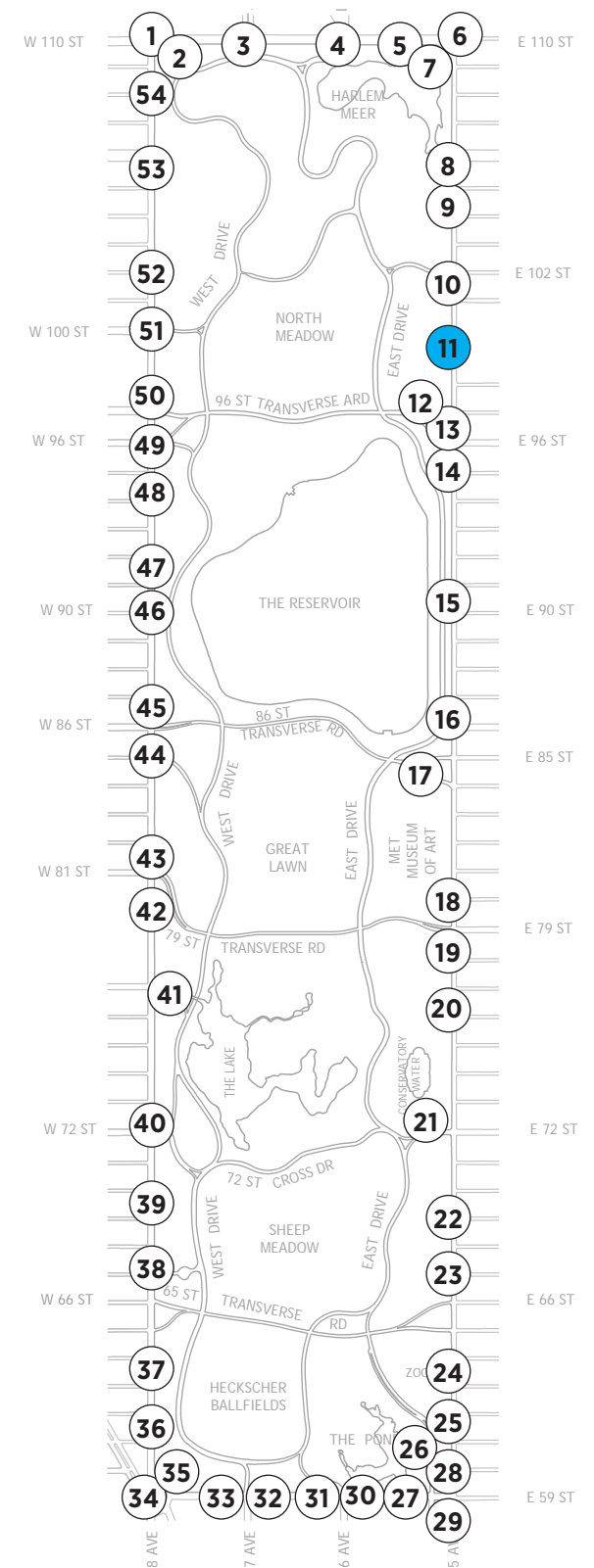
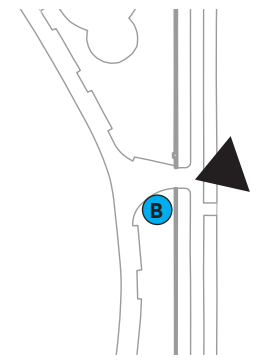


PROPOSED



PLAN FOR CONSOLIDATED RULES AT PARK ENTRANCES

11 E99 St.–East Meadow (qty 1)

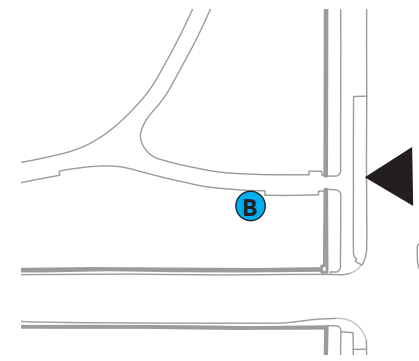


PROPOSED

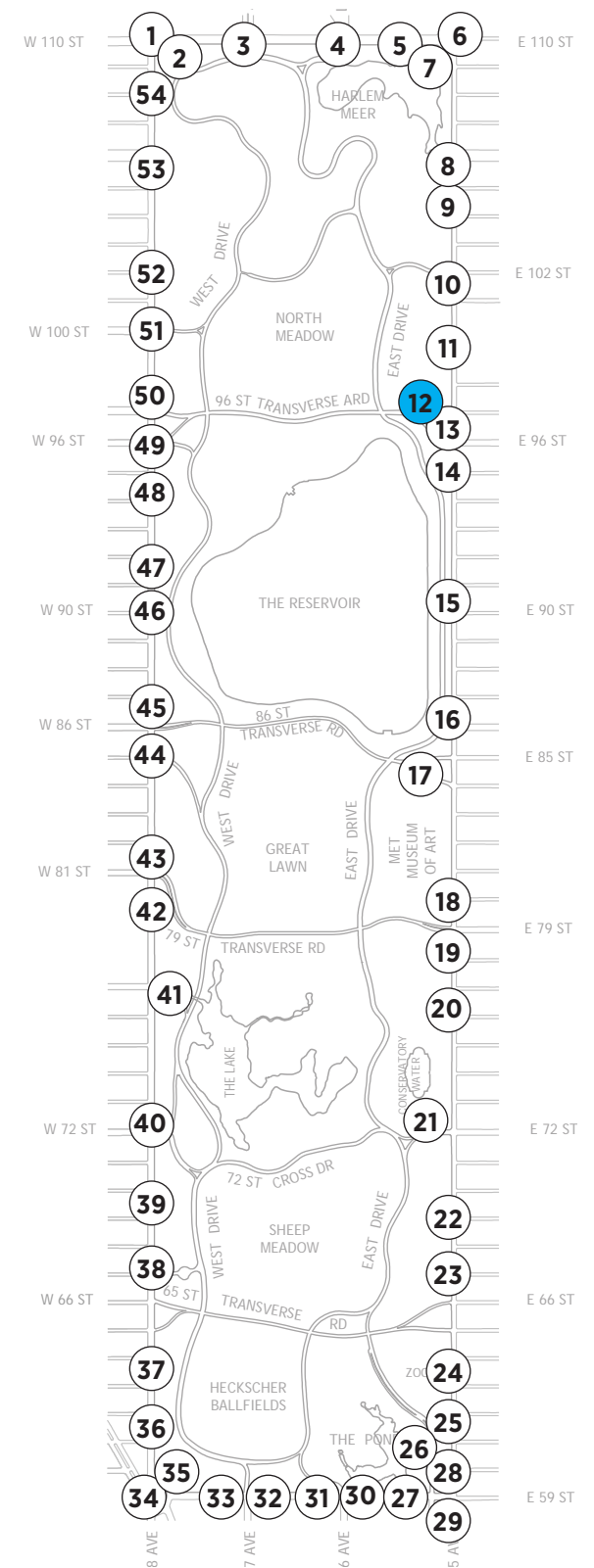


PLAN FOR CONSOLIDATED RULES AT PARK ENTRANCES

12 E97 St.-East Meadow (qty 1)

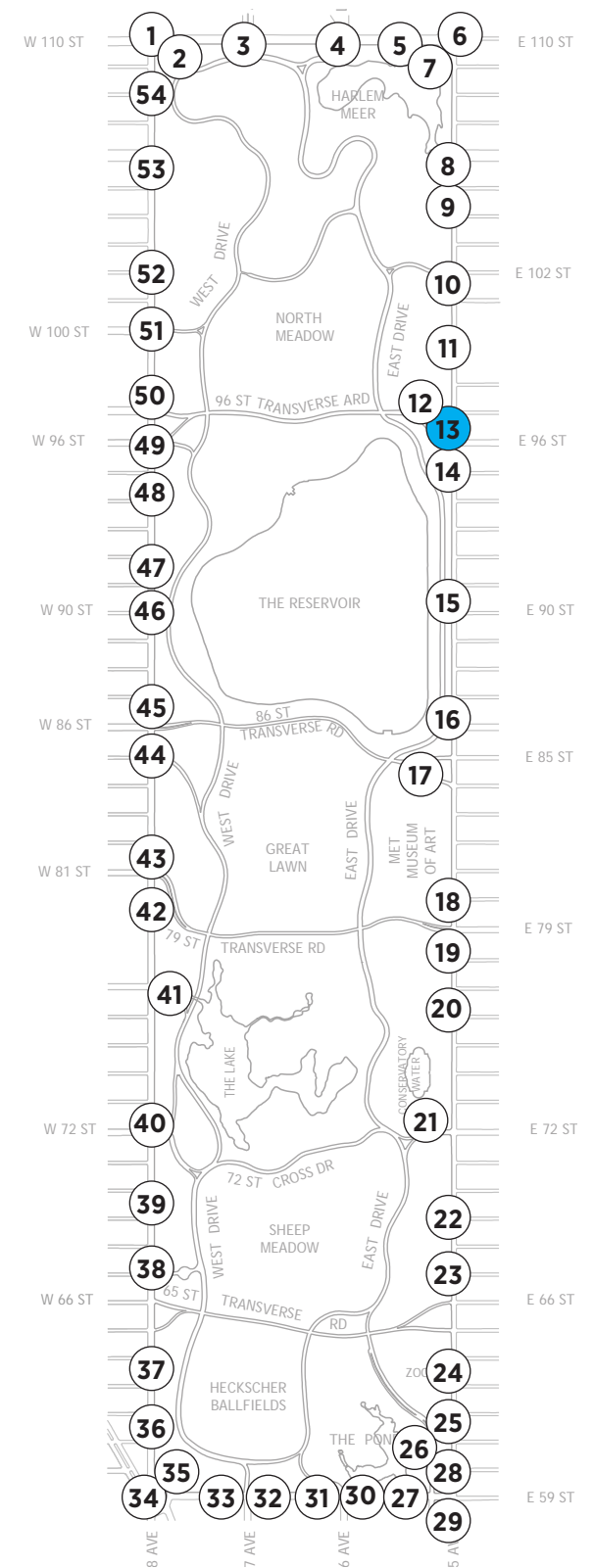
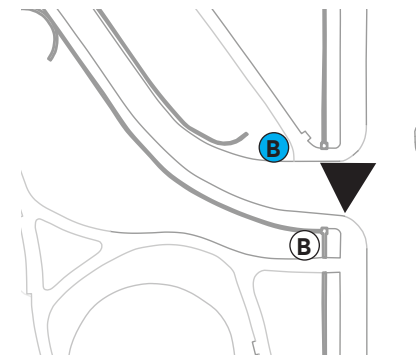


PROPOSED



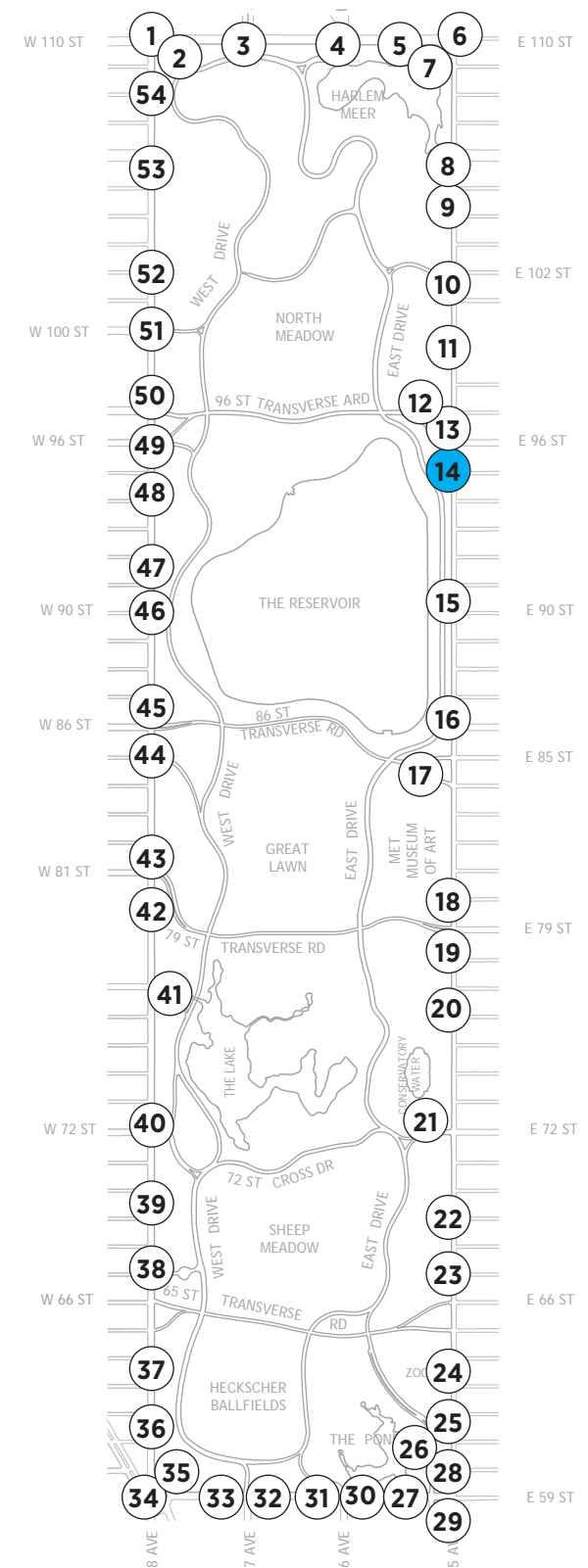
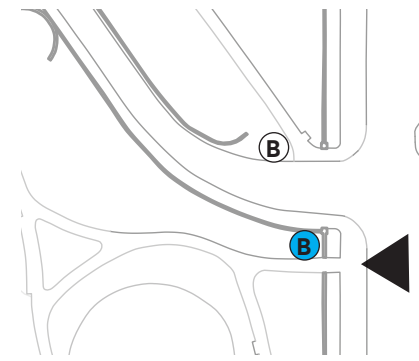
PLAN FOR CONSOLIDATED RULES AT PARK ENTRANCES

13 E96 St. (qty 1)



PLAN FOR CONSOLIDATED RULES AT PARK ENTRANCES

14 E96 St.–Woodman’s Gate (qty 1)



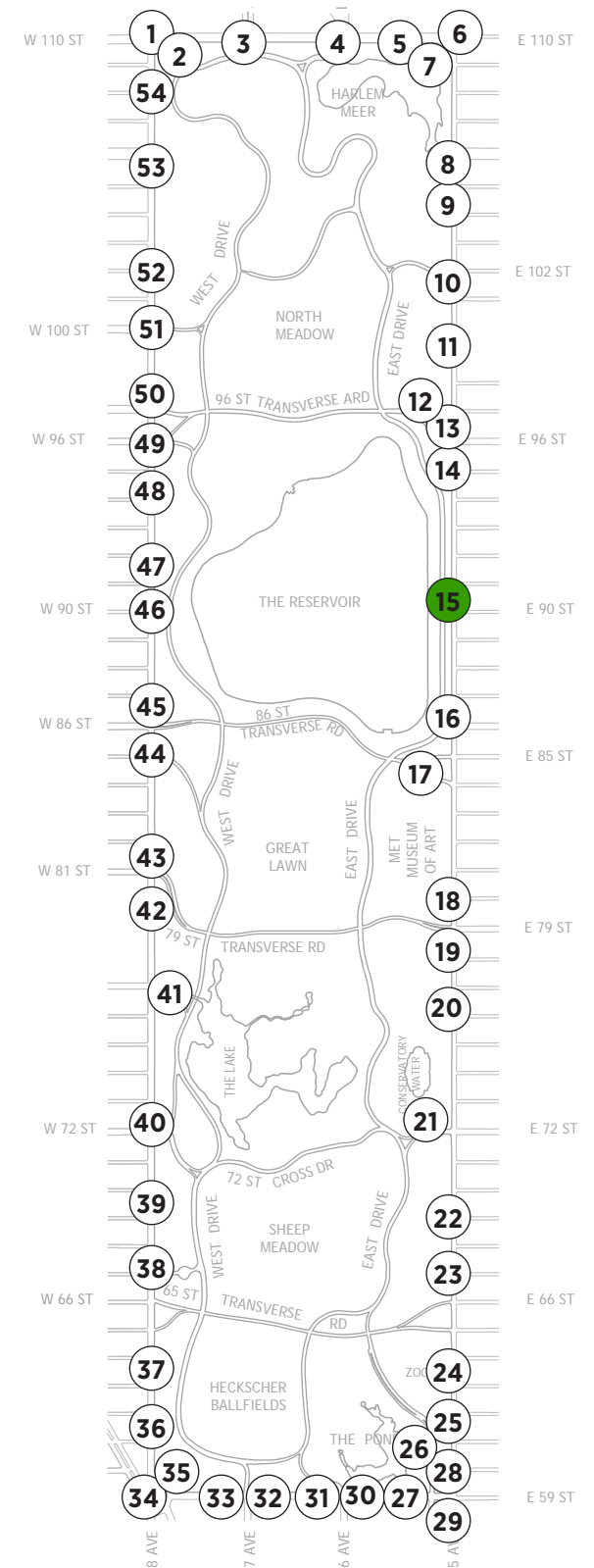
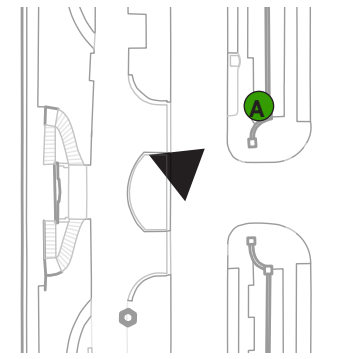
PLAN FOR CONSOLIDATED RULES AT PARK ENTRANCES

15 E90 St.–Engineers’ Gate (qty 1)

EXISTING

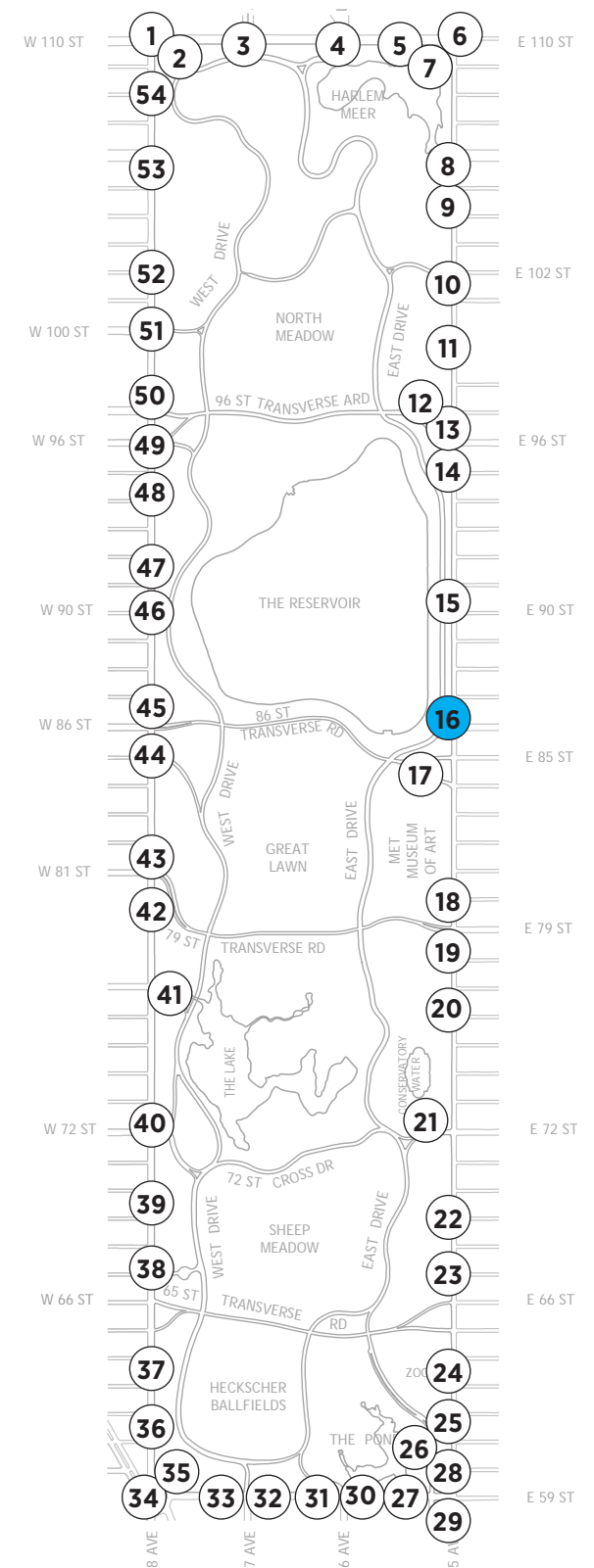
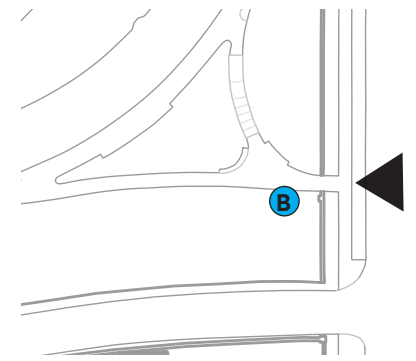


PROPOSED



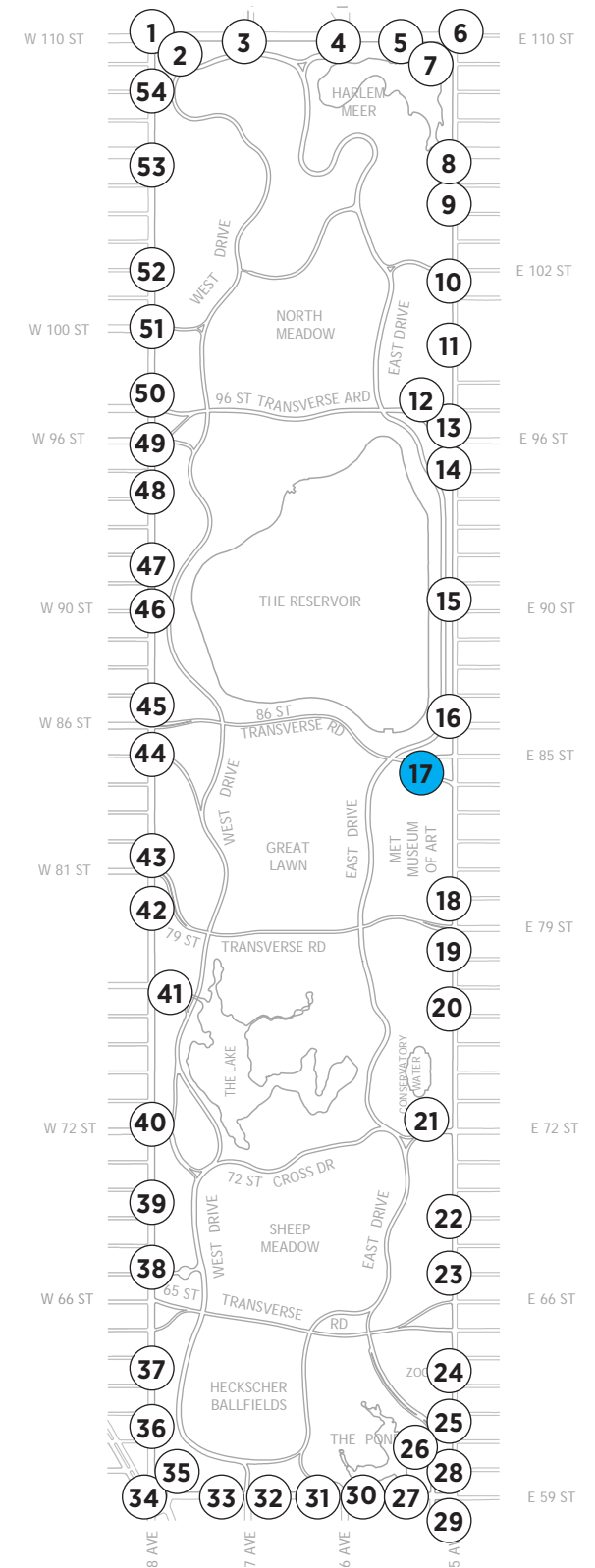
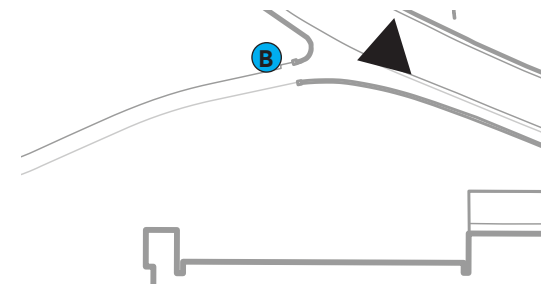
PLAN FOR CONSOLIDATED RULES AT PARK ENTRANCES

16 E85 St. (qty 1)



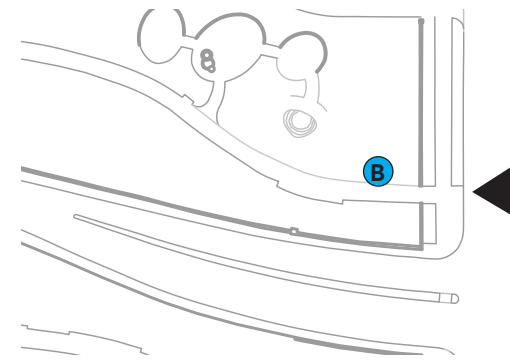
PLAN FOR CONSOLIDATED RULES AT PARK ENTRANCES

17 E84 St. (qty 1)

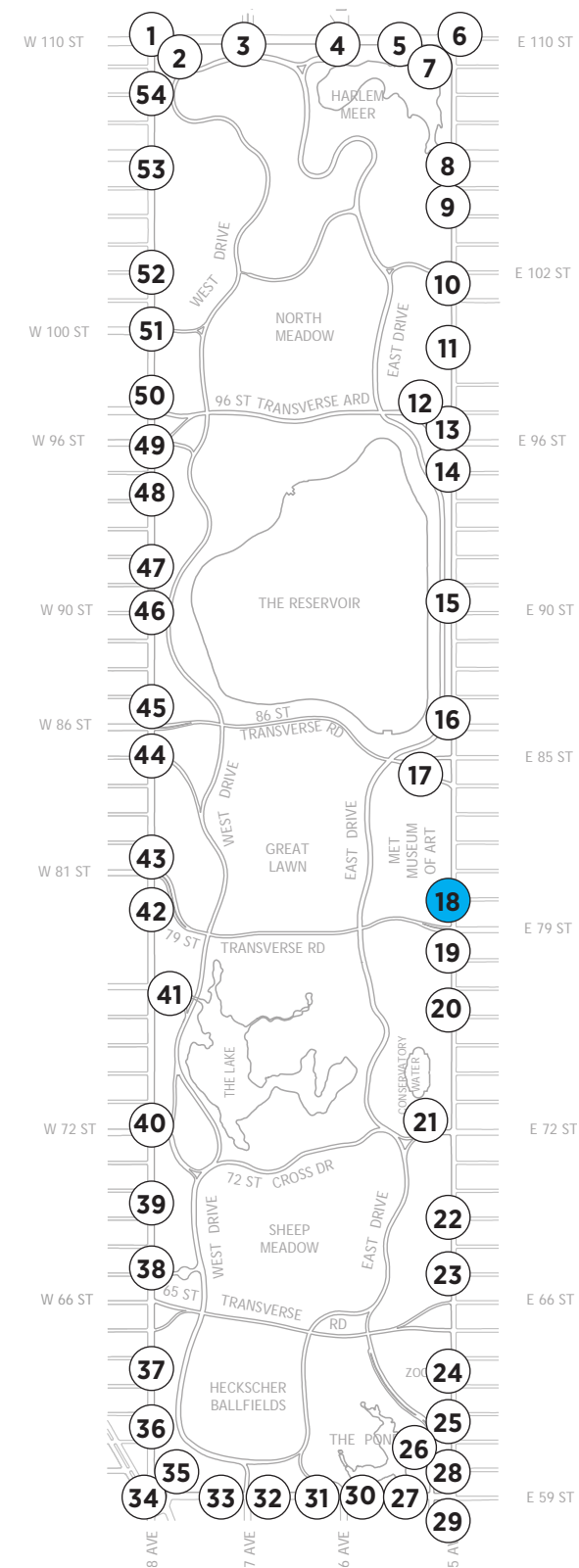


PLAN FOR CONSOLIDATED RULES AT PARK ENTRANCES

18 E79 St.–Miners’ Gate (qty 1)

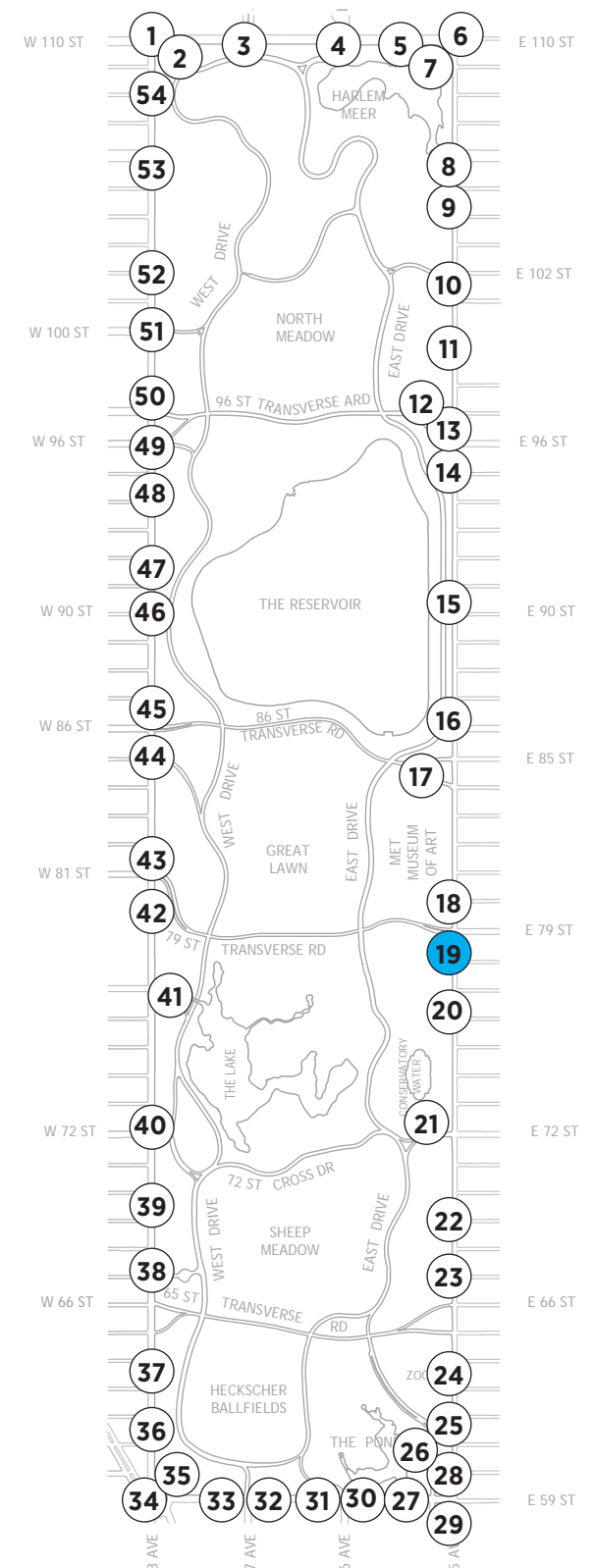
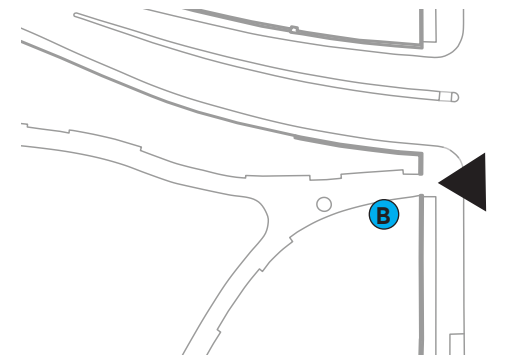


PROPOSED



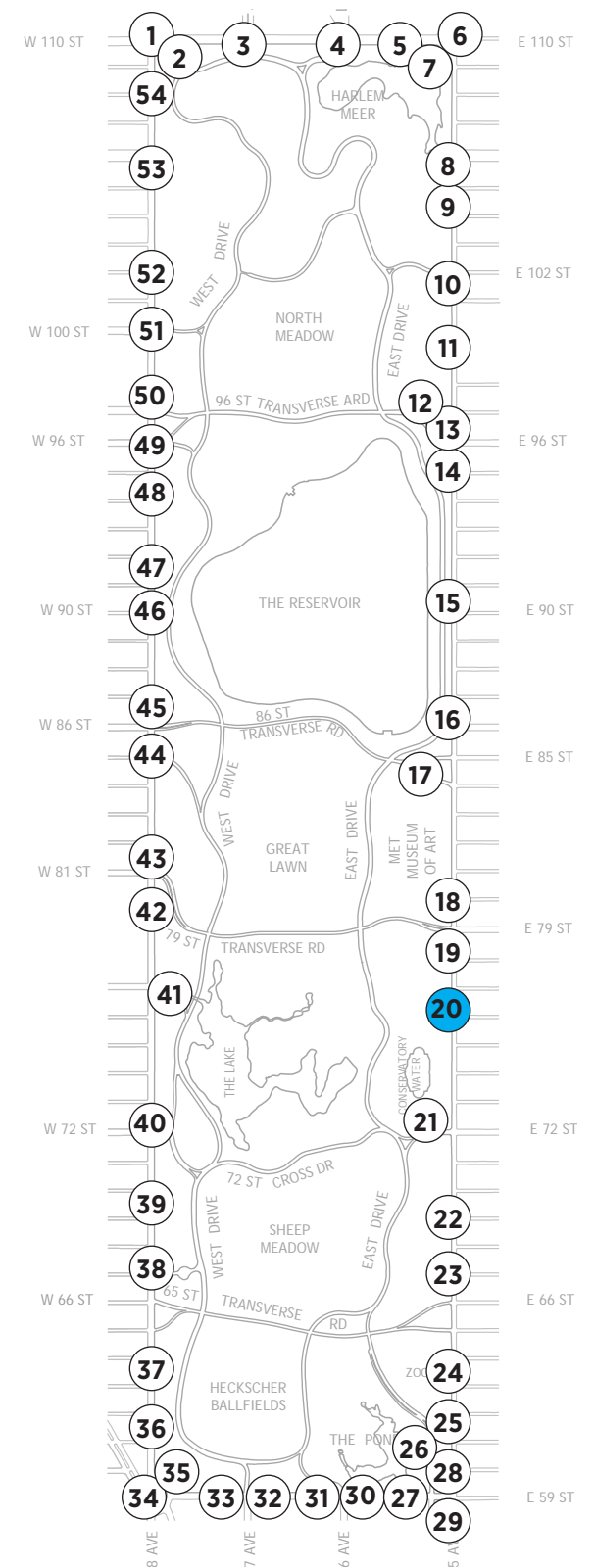
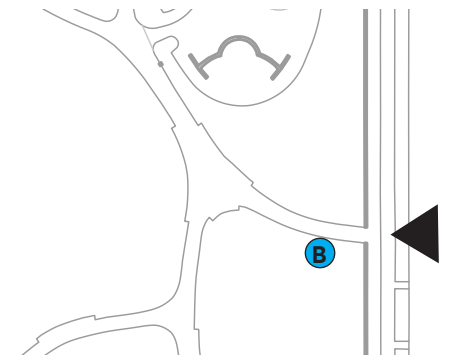
PLAN FOR CONSOLIDATED RULES AT PARK ENTRANCES

19 E79 St.–Cedar Hill (qty 1)



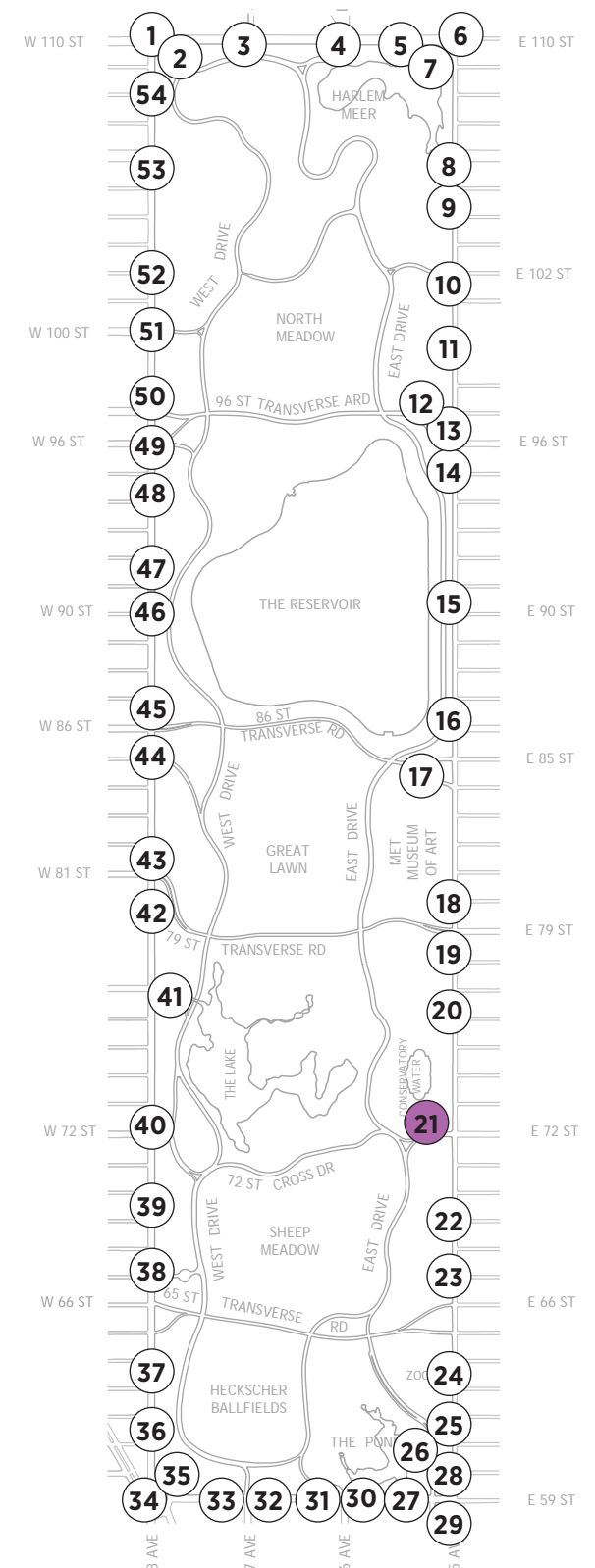
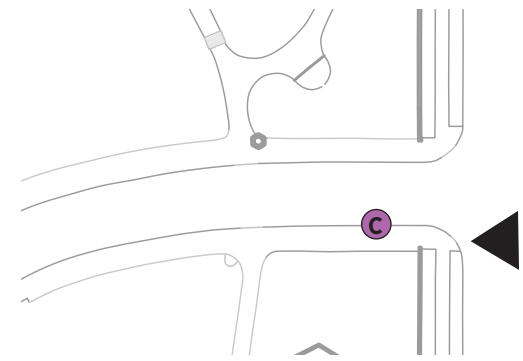
PLAN FOR CONSOLIDATED RULES AT PARK ENTRANCES

20 E76 St.–Children’s Gate (qty 1)



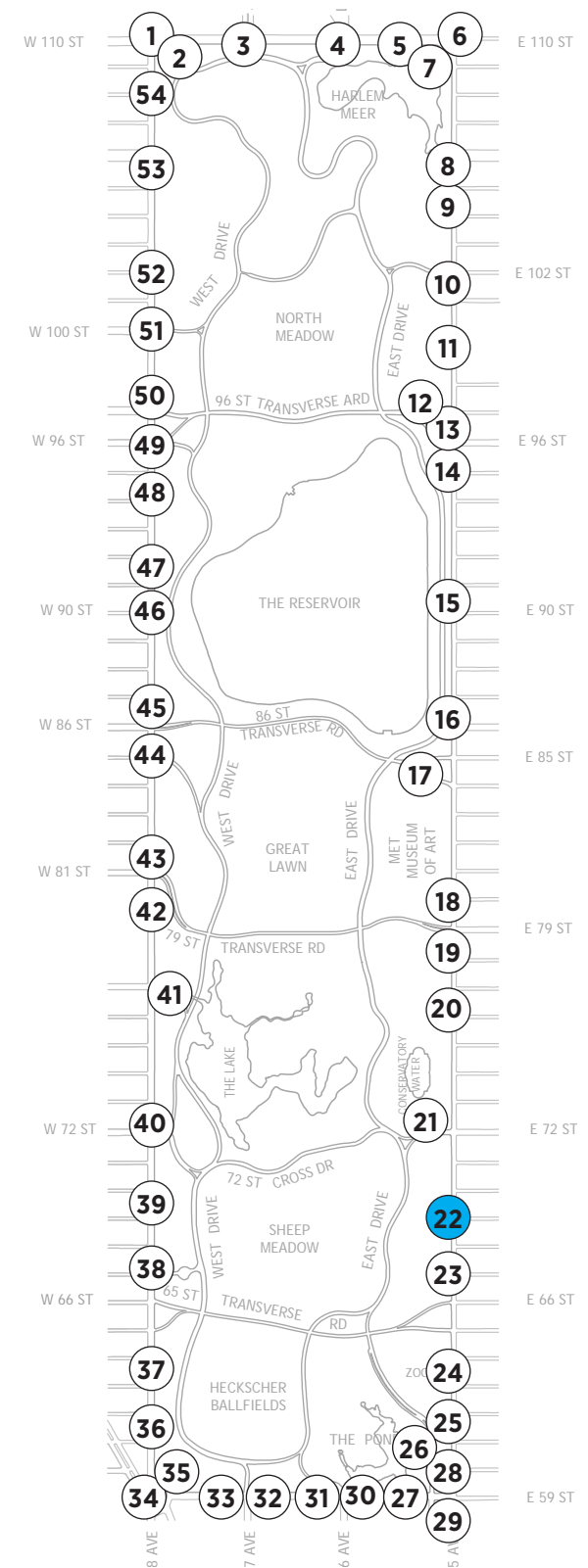
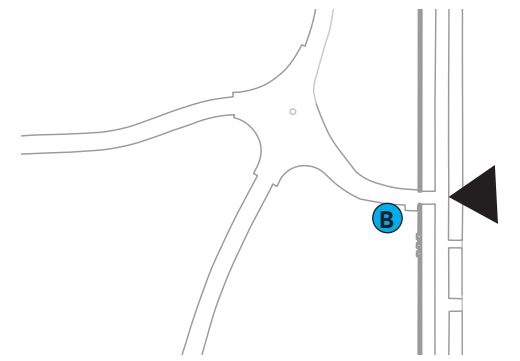
PLAN FOR CONSOLIDATED RULES AT PARK ENTRANCES

21 E72 St.-Inventors' Gate (qty 1)



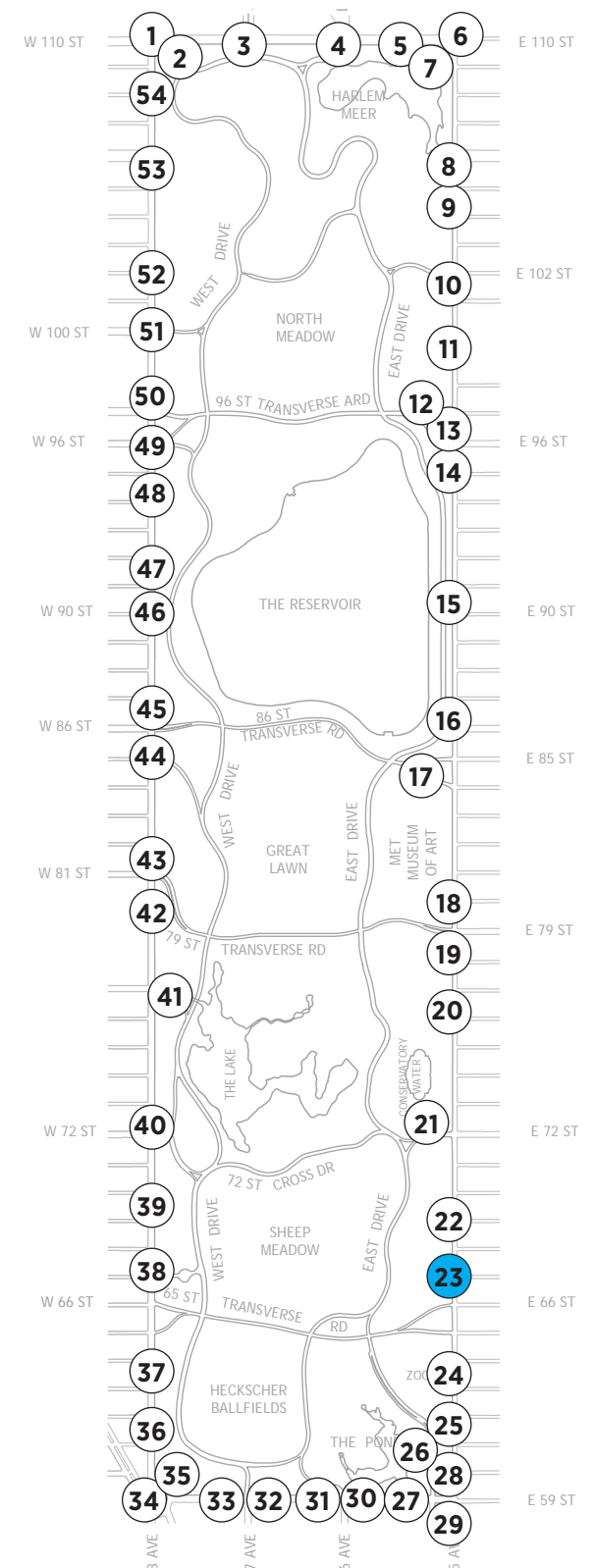
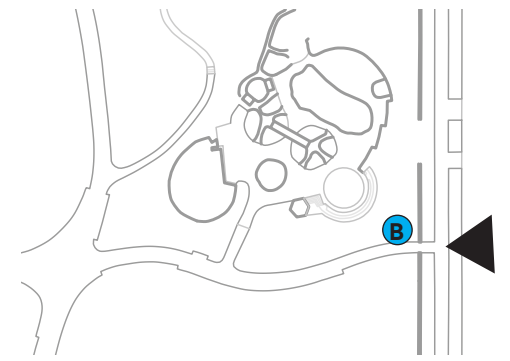
PLAN FOR CONSOLIDATED RULES AT PARK ENTRANCES

22 E69 St. (qty 1)



PLAN FOR CONSOLIDATED RULES AT PARK ENTRANCES

23 E67 St. (qty 1)



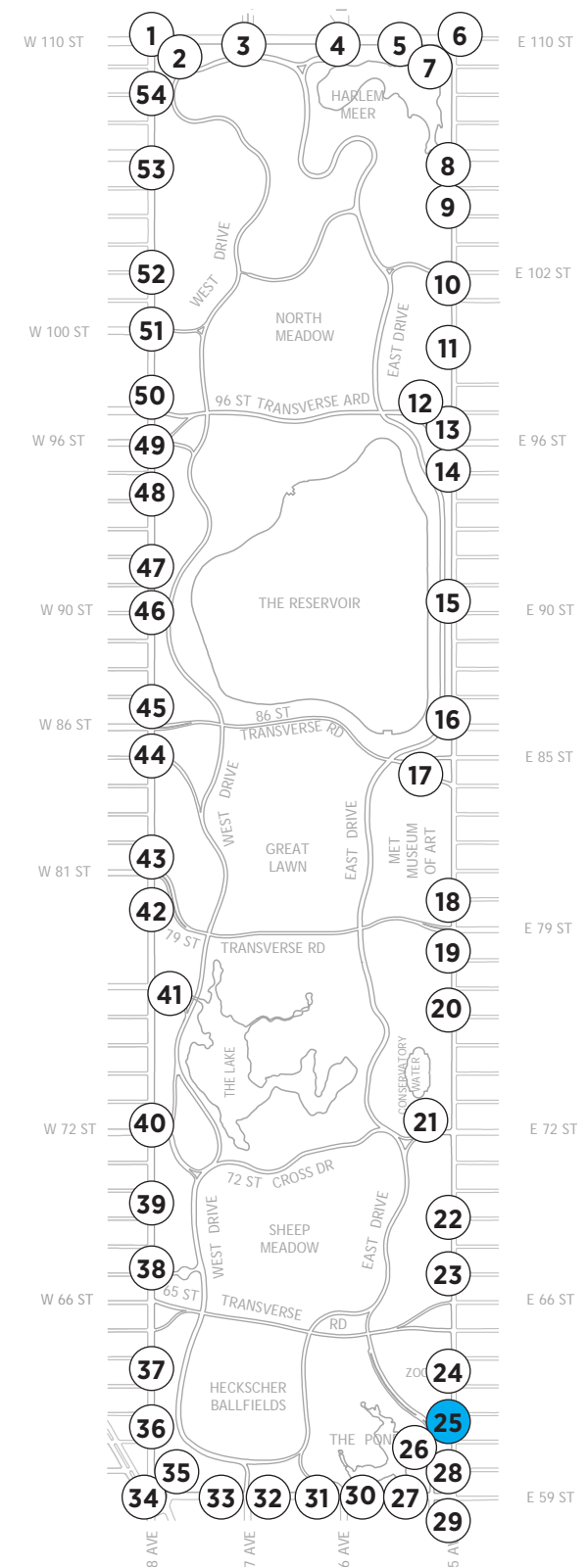
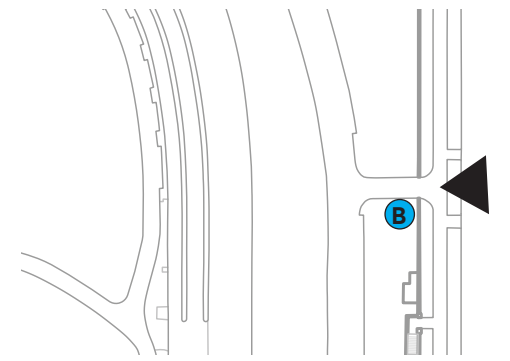
PLAN FOR CONSOLIDATED RULES AT PARK ENTRANCES

25 E61 St.-Zoo Entrance (qty 1)

EXISTING



PROPOSED



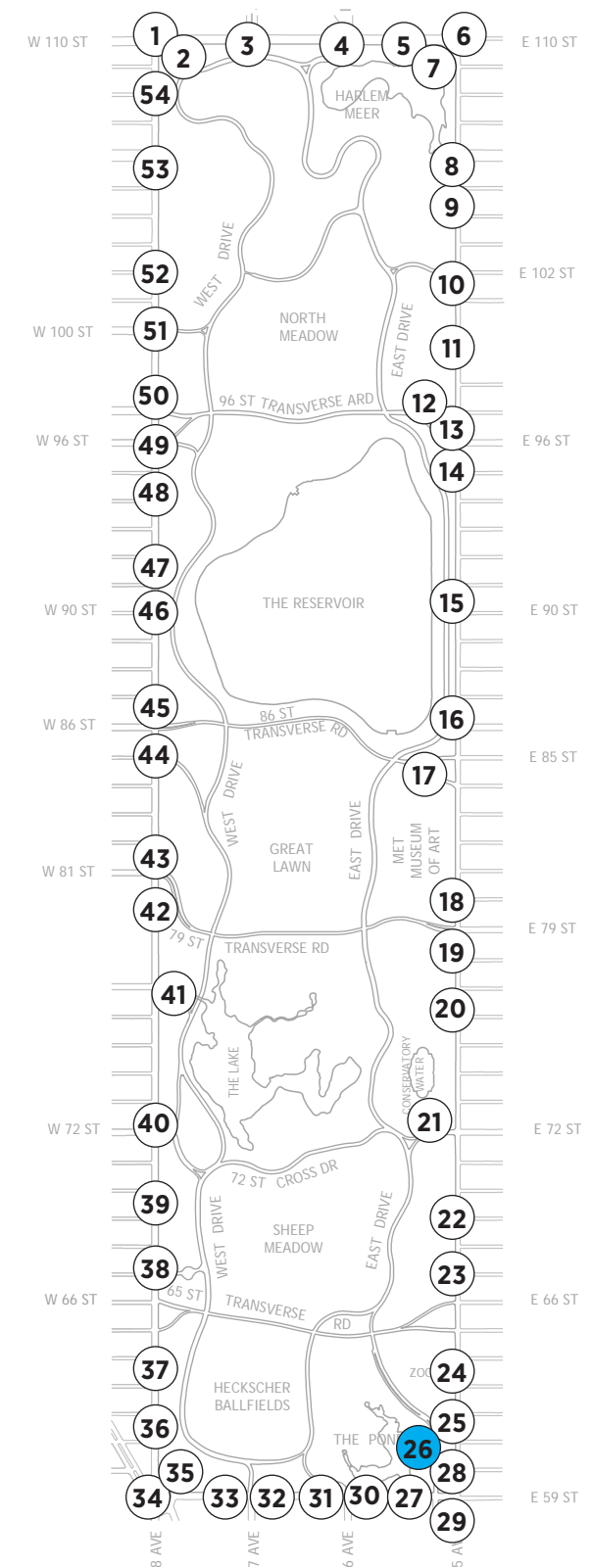
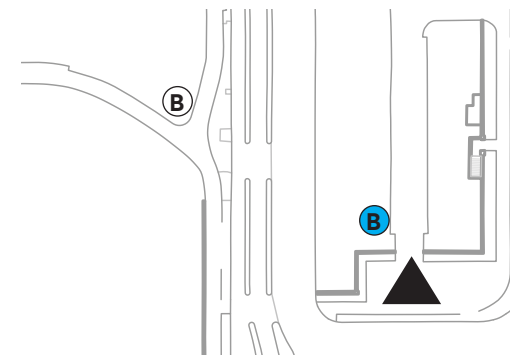
PLAN FOR CONSOLIDATED RULES AT PARK ENTRANCES

26 E60 St.–Scholars’ Gate (qty 2)

EXISTING (OVERVIEW)



PROPOSED (DETAIL)



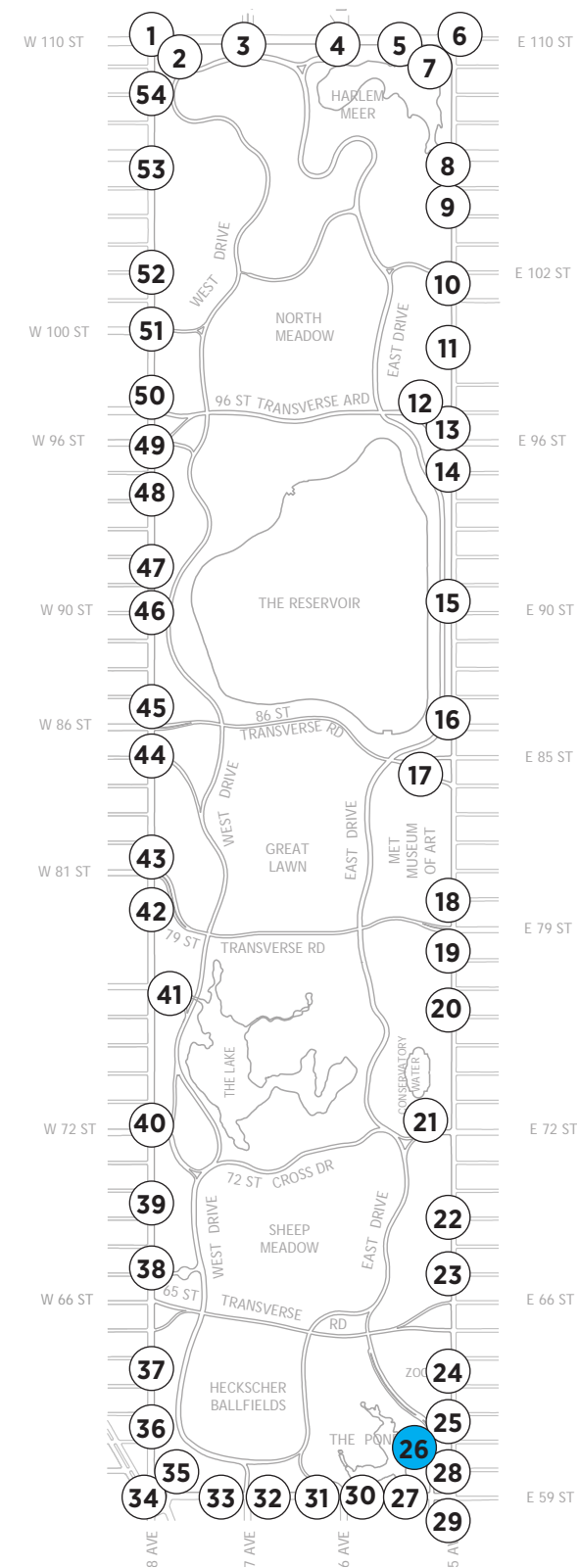
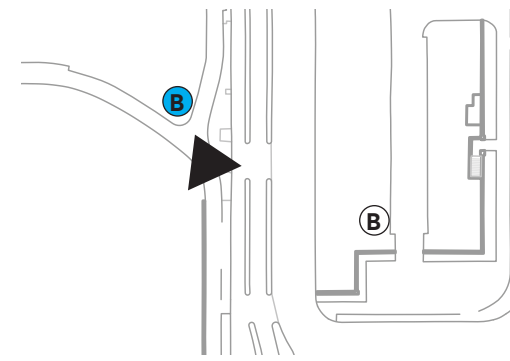
PLAN FOR CONSOLIDATED RULES AT PARK ENTRANCES

26 E60 St.–Scholars’ Gate (qty 2)

EXISTING (OVERVIEW)

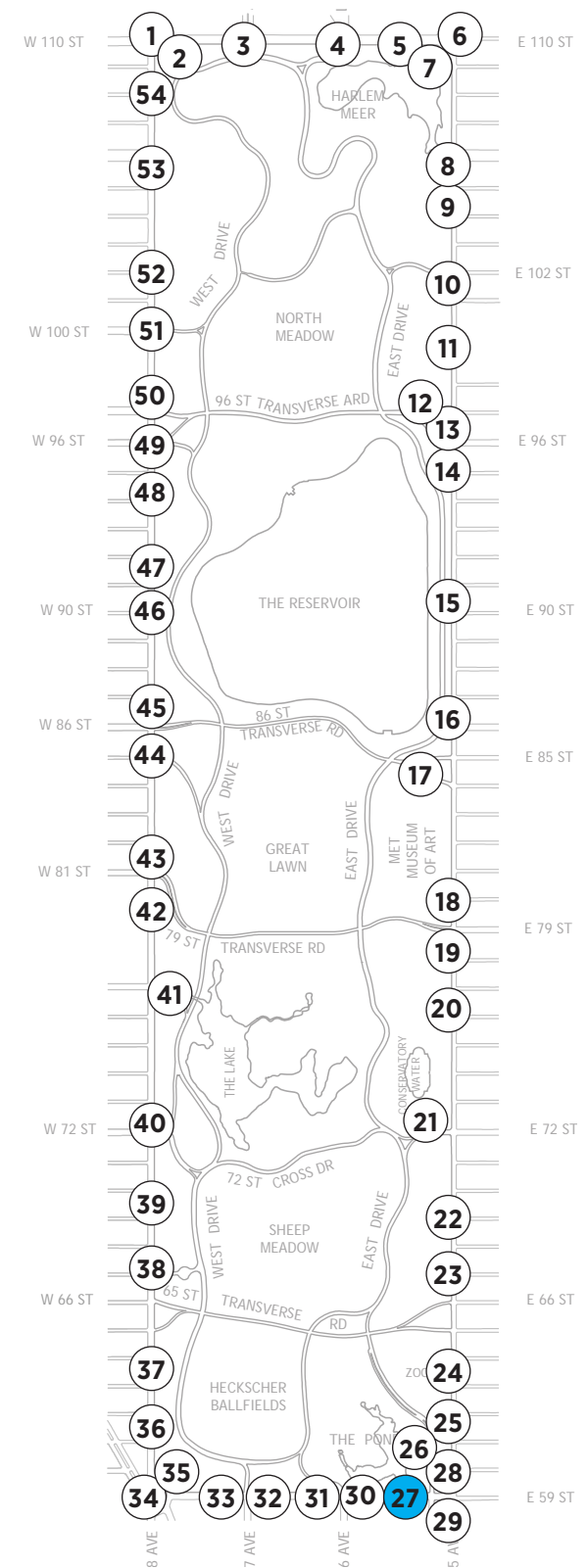
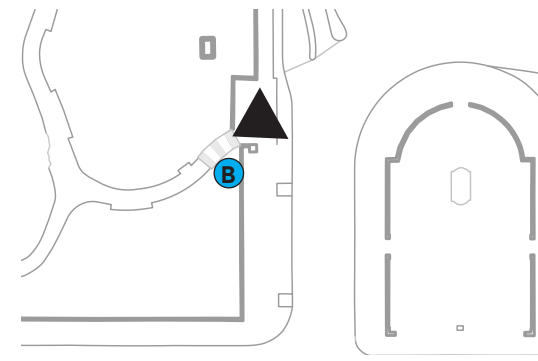


PROPOSED (DETAIL)



PLAN FOR CONSOLIDATED RULES AT PARK ENTRANCES

27 E60 St.–The Pond Steps (qty 1)



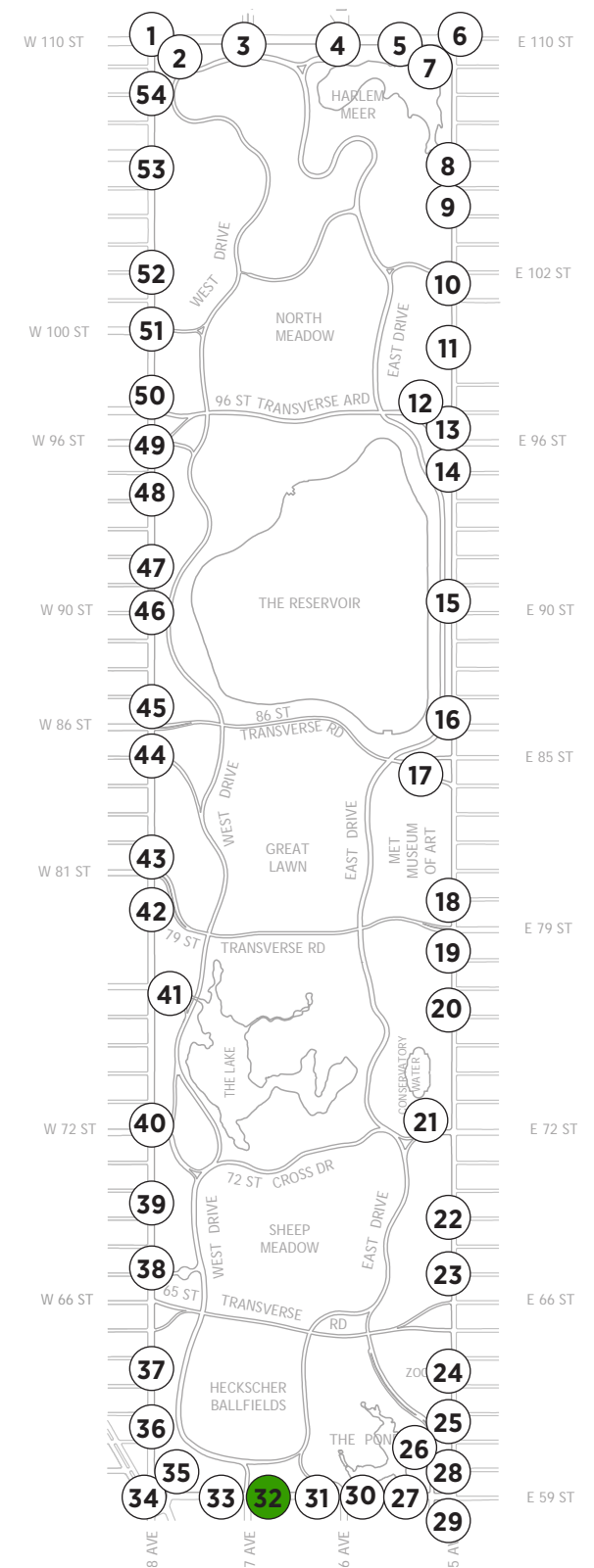
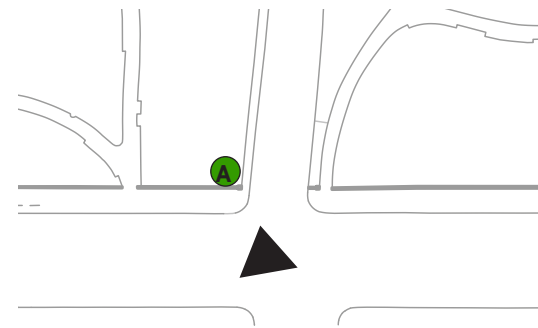
PLAN FOR CONSOLIDATED RULES AT PARK ENTRANCES

32 7th Ave.-Artisans' Gate (qty 1)

EXISTING



PROPOSED



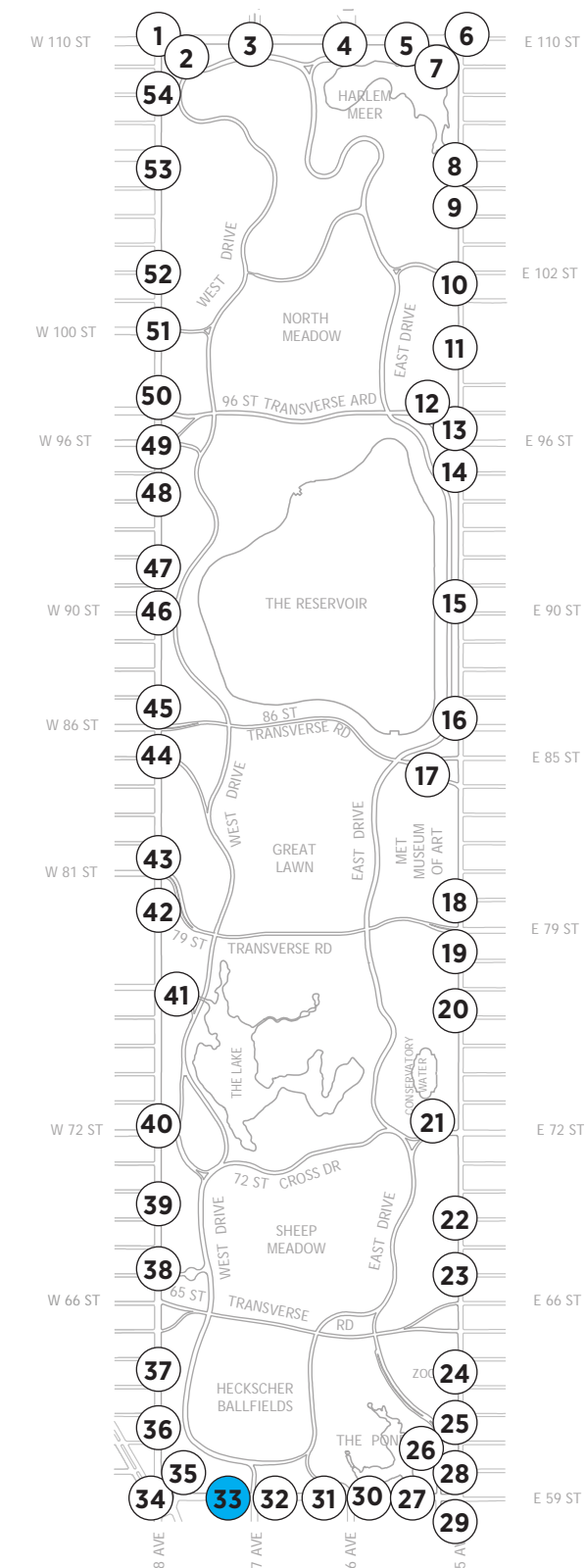
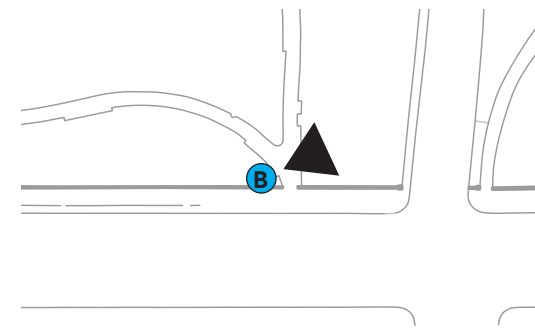
PLAN FOR CONSOLIDATED RULES AT PARK ENTRANCES

33 7th Ave.–Pedestrian Path (qty 1)

EXISTING

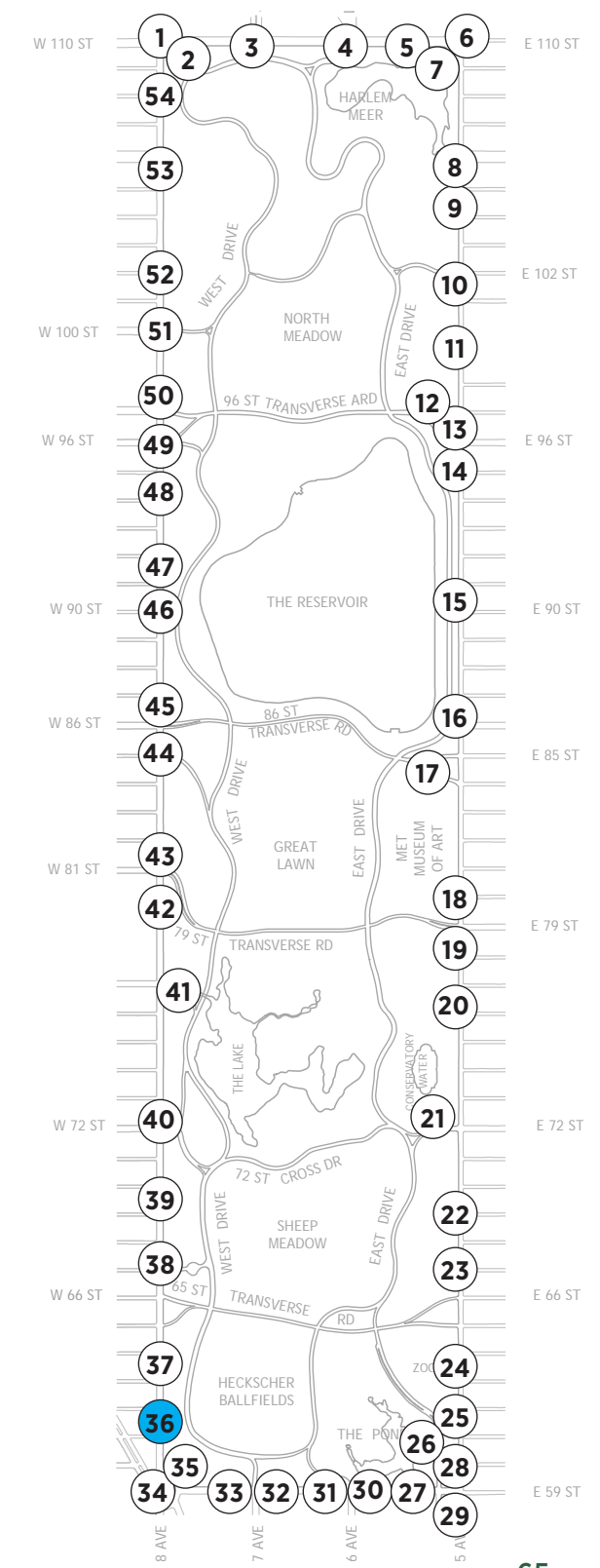
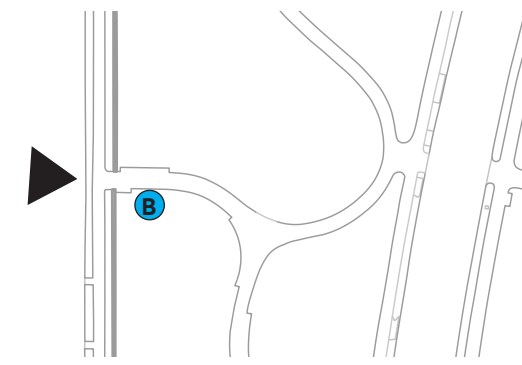


PROPOSED



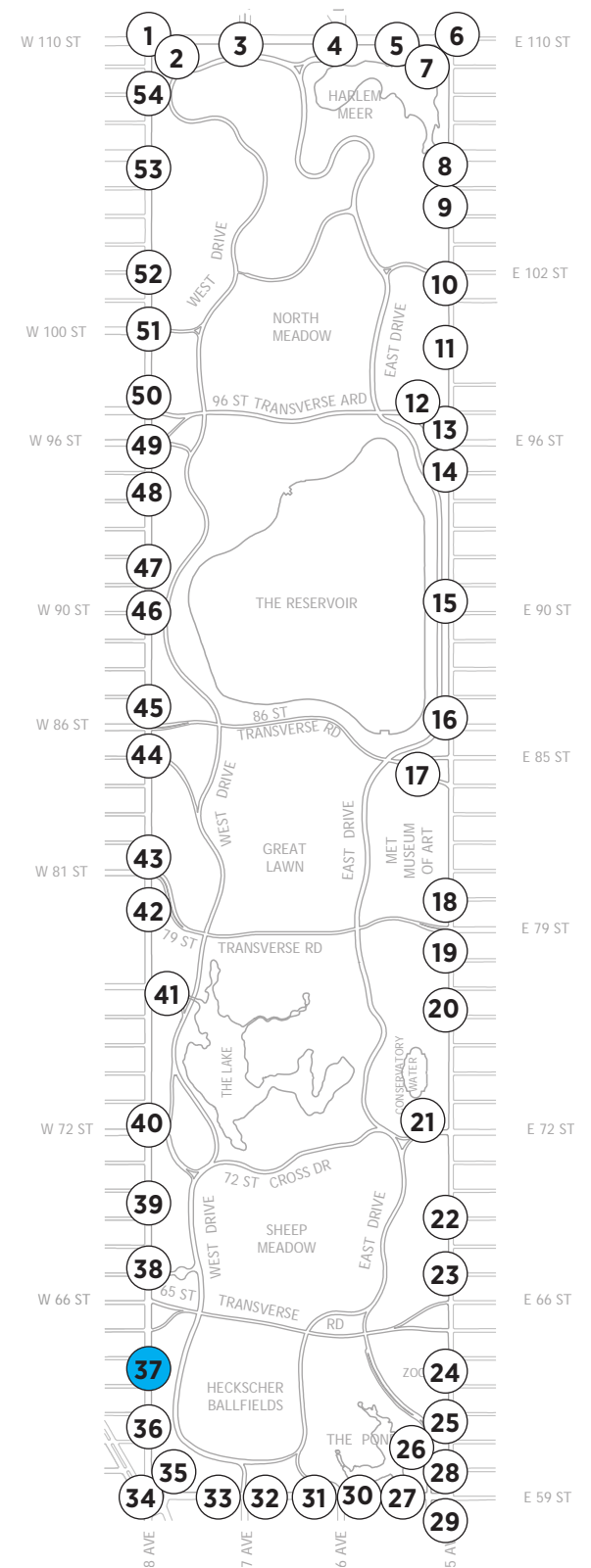
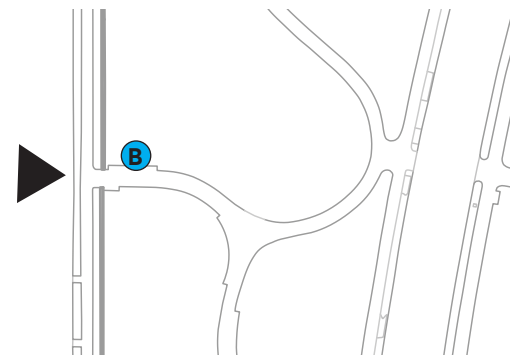
PLAN FOR CONSOLIDATED RULES AT PARK ENTRANCES

36 W61 St. (qty 1)



PLAN FOR CONSOLIDATED RULES AT PARK ENTRANCES

37 W63 St. (qty 1)



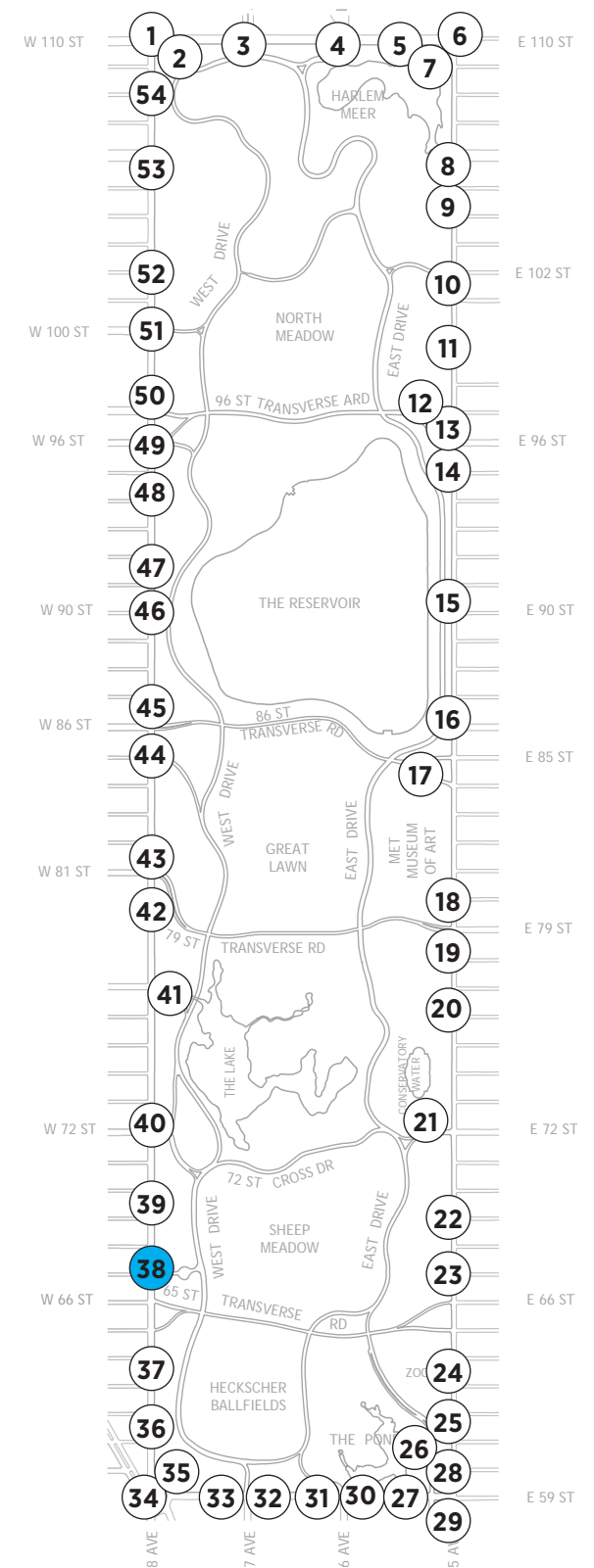
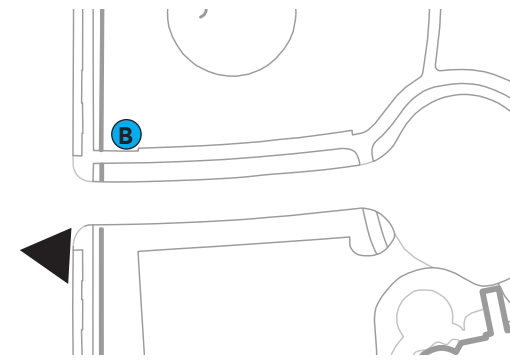
PLAN FOR CONSOLIDATED RULES AT PARK ENTRANCES

38 W67 St. – Tavern on the Green (qty 1)

EXISTING



PROPOSED



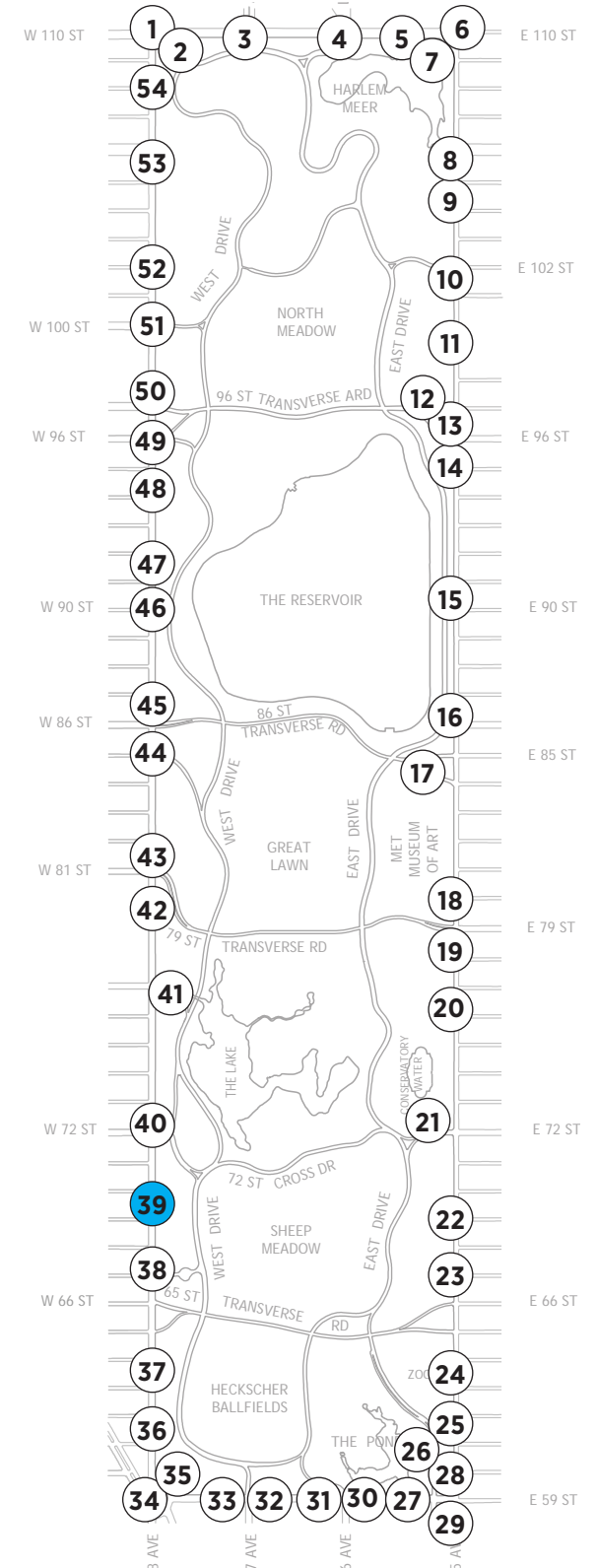
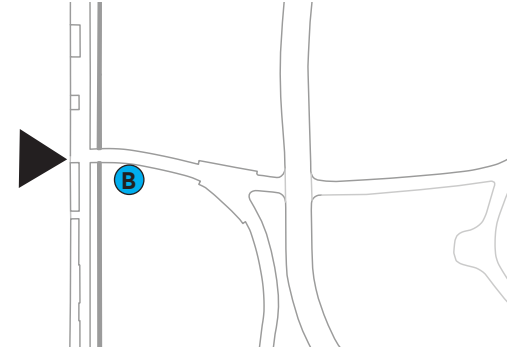
PLAN FOR CONSOLIDATED RULES AT PARK ENTRANCES

39 W69 St. (qty 1)

EXISTING


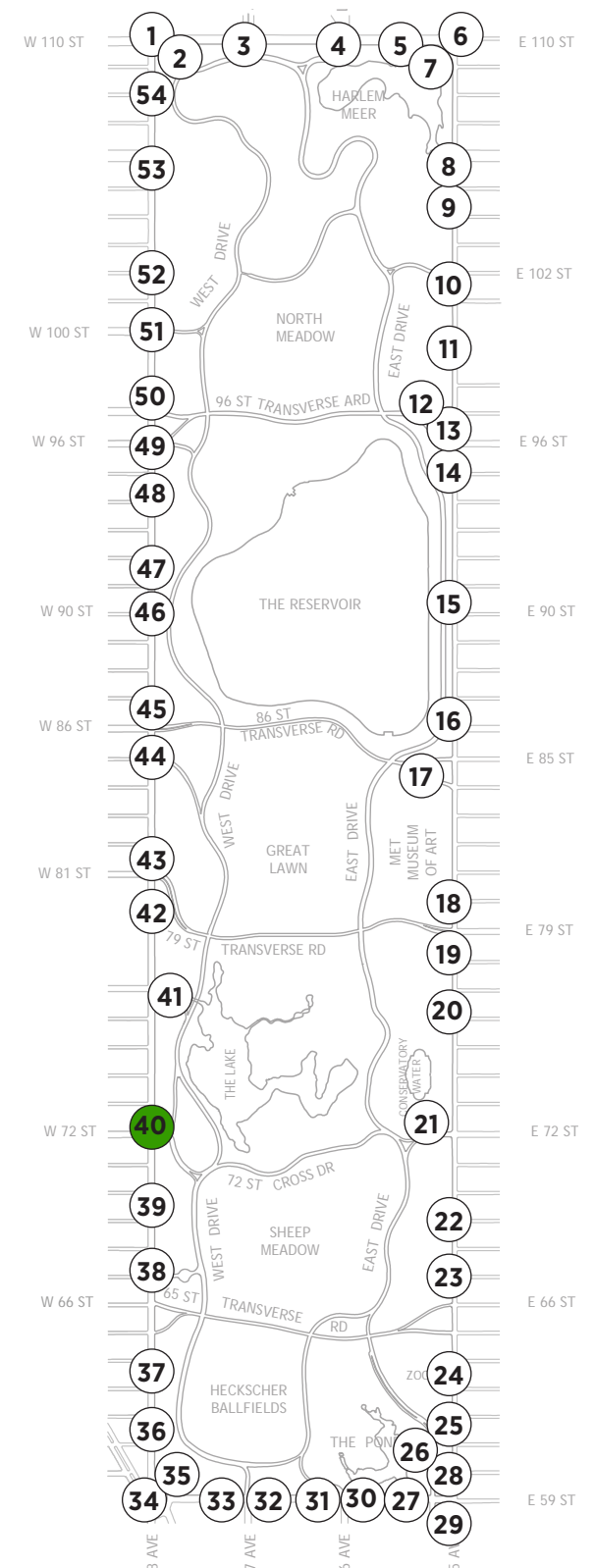
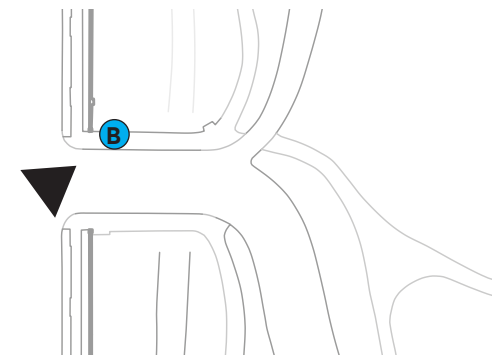


PROPOSED



PLAN FOR CONSOLIDATED RULES AT PARK ENTRANCES

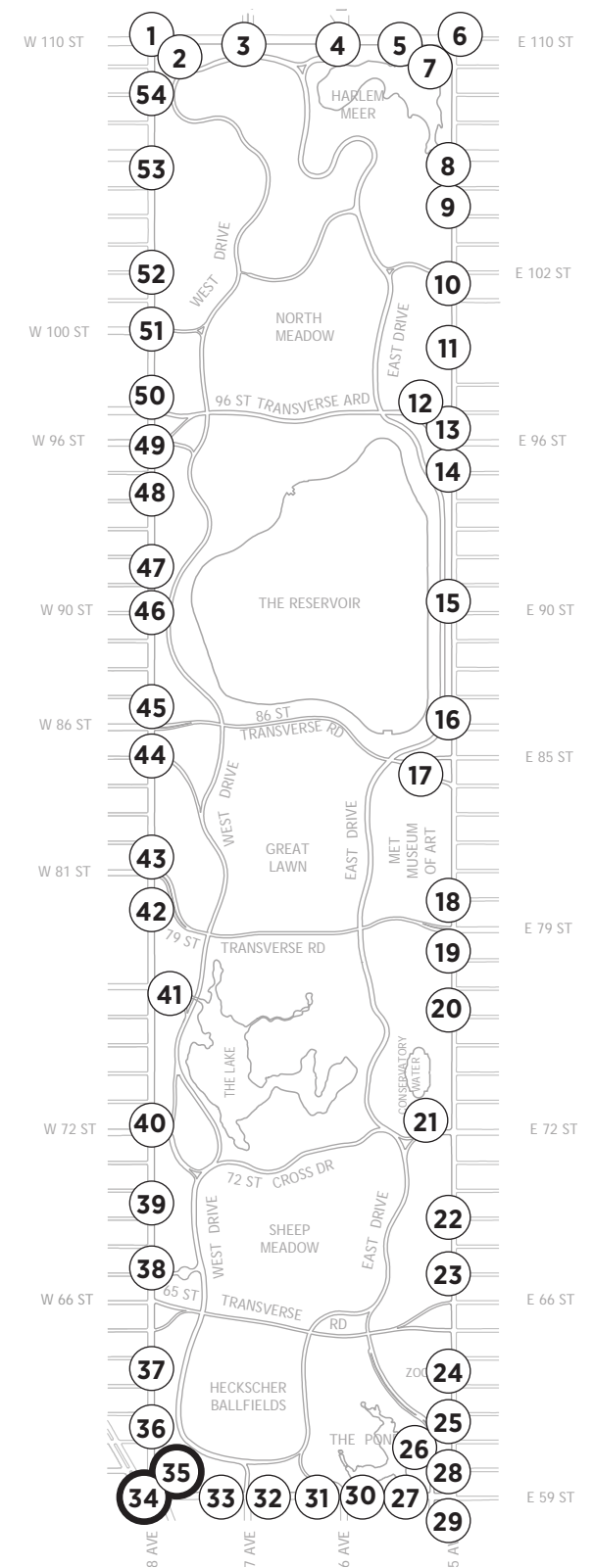
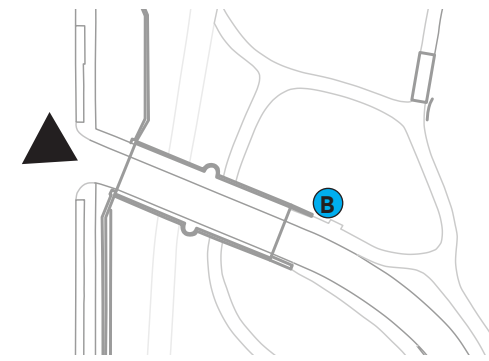
40 W72 St. – Women’s Gate (qty 1)



PLAN FOR CONSOLIDATED RULES AT PARK ENTRANCES

41 W77 St. (qty 1)

ENTRANCE CONTEXT



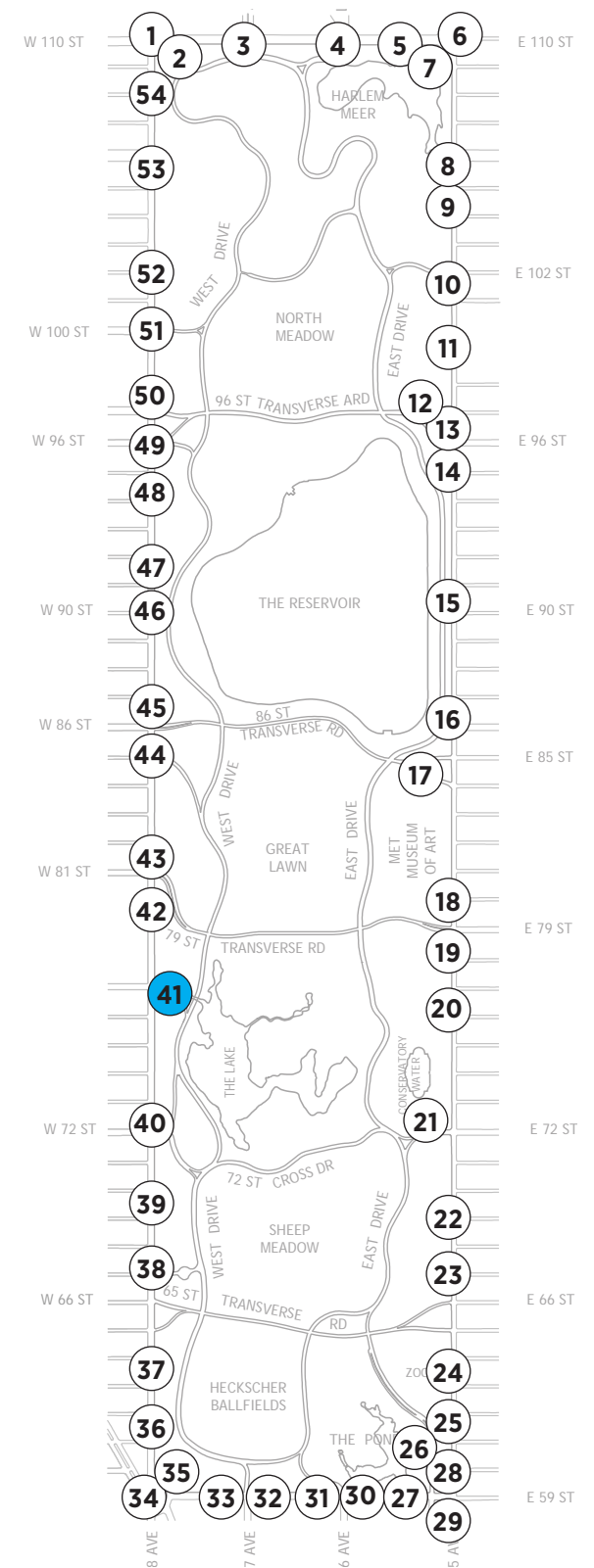
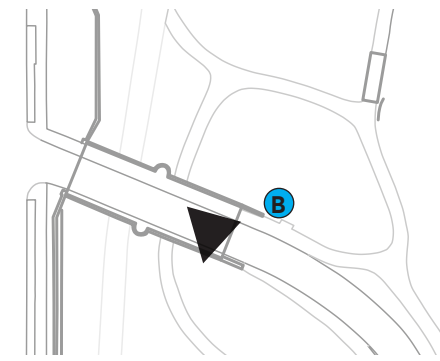
PLAN FOR CONSOLIDATED RULES AT PARK ENTRANCES

41 W77 St. (qty 1)

EXISTING



PROPOSED



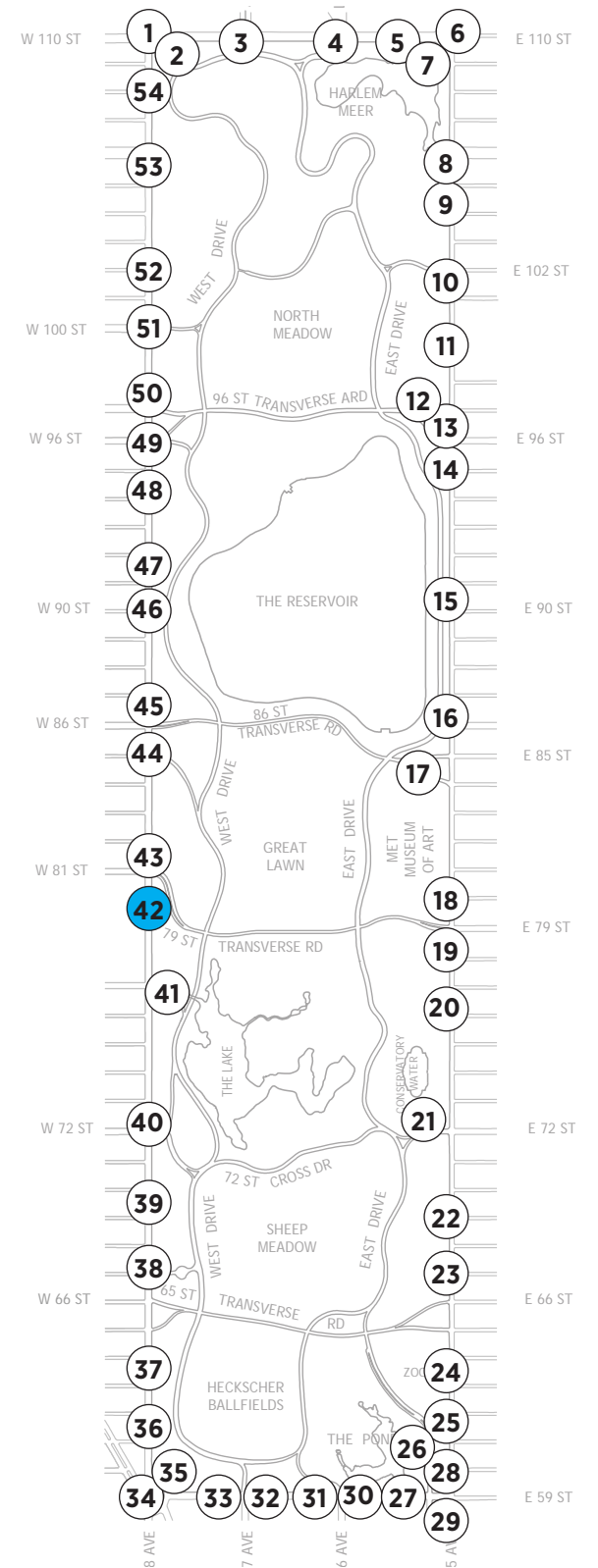
PLAN FOR CONSOLIDATED RULES AT PARK ENTRANCES

42 W79 St. (qty 1)

EXISTING

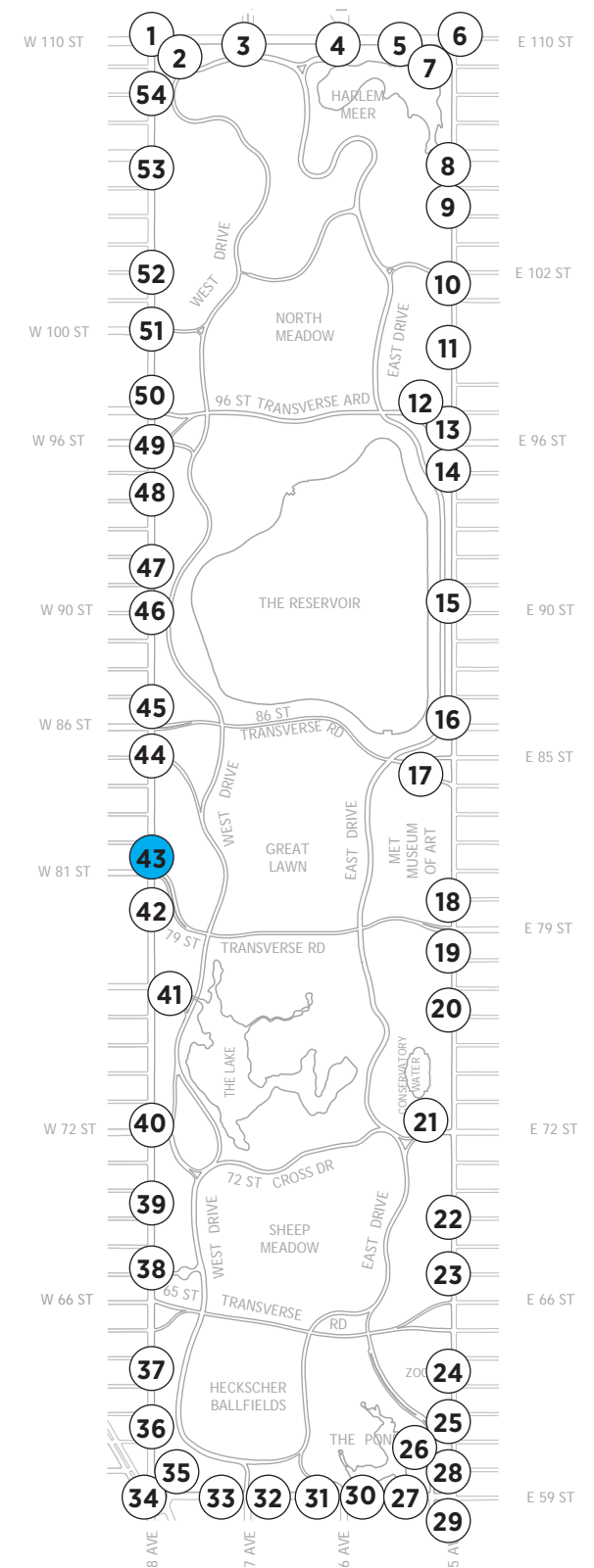
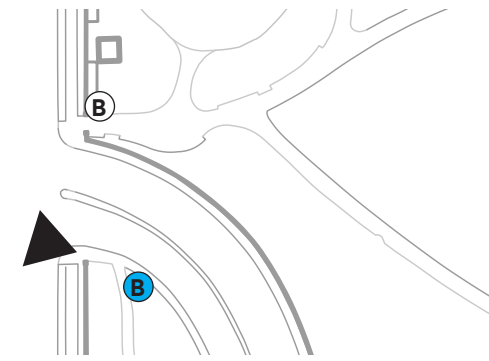


PROPOSED




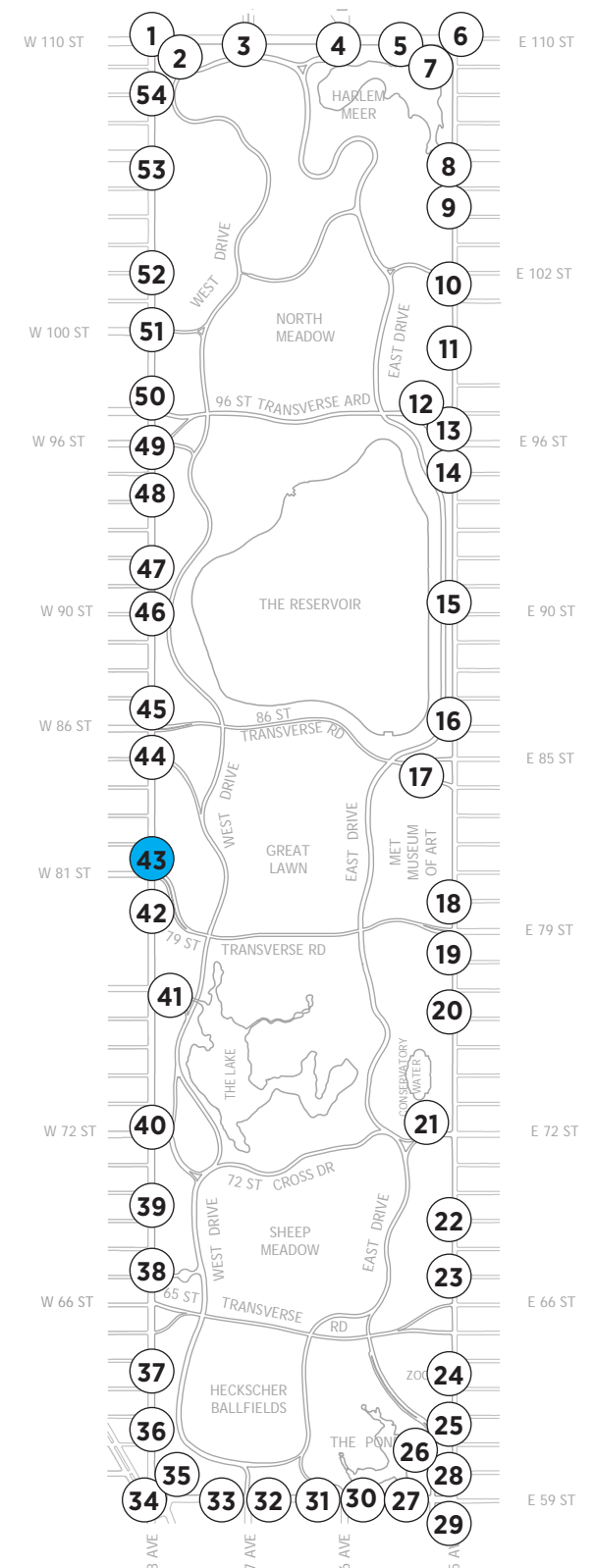
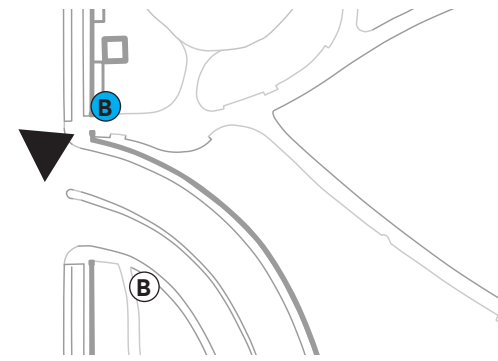
PLAN FOR CONSOLIDATED RULES AT PARK ENTRANCES

43 W81 St. – Hunters’ Gate (qty 2)



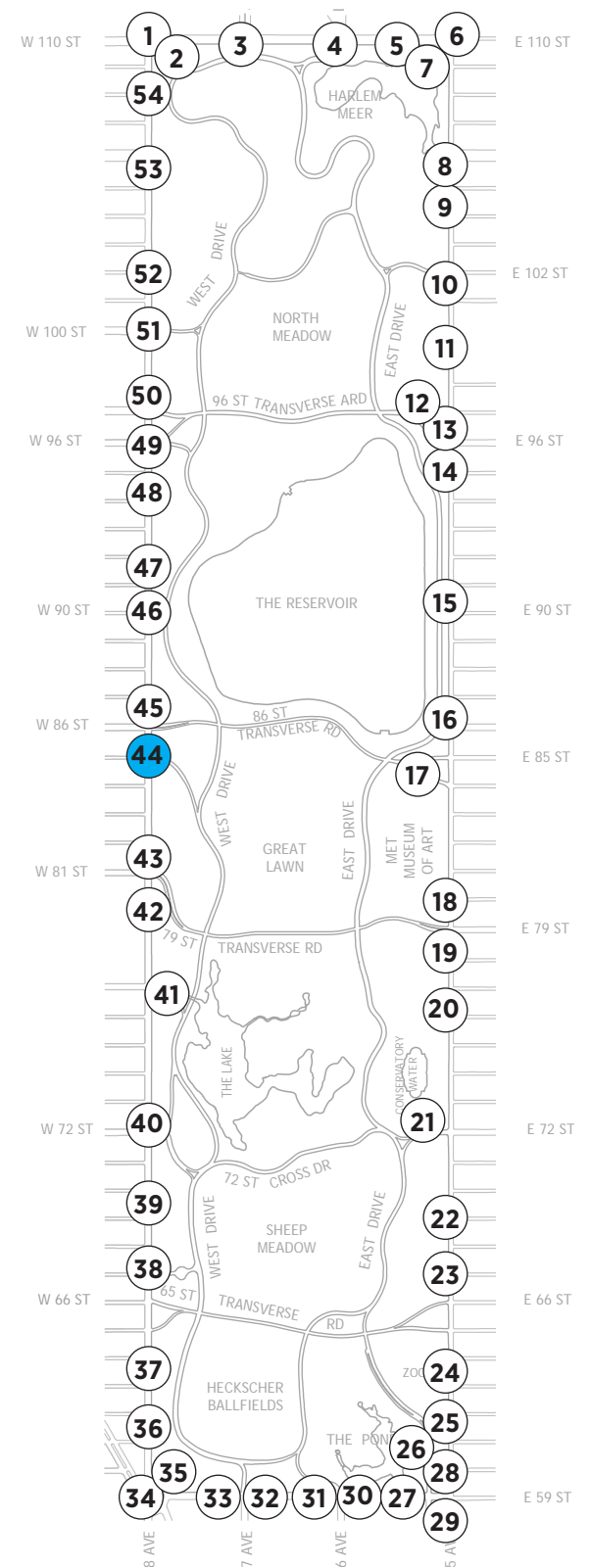
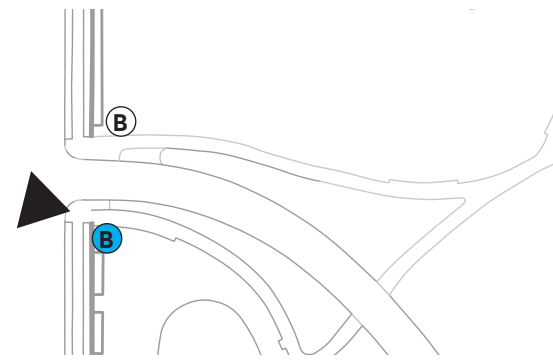
PLAN FOR CONSOLIDATED RULES AT PARK ENTRANCES

43 W81 St. – Hunters’ Gate (qty 1)



PLAN FOR CONSOLIDATED RULES AT PARK ENTRANCES

44 W85 St. (qty 2)



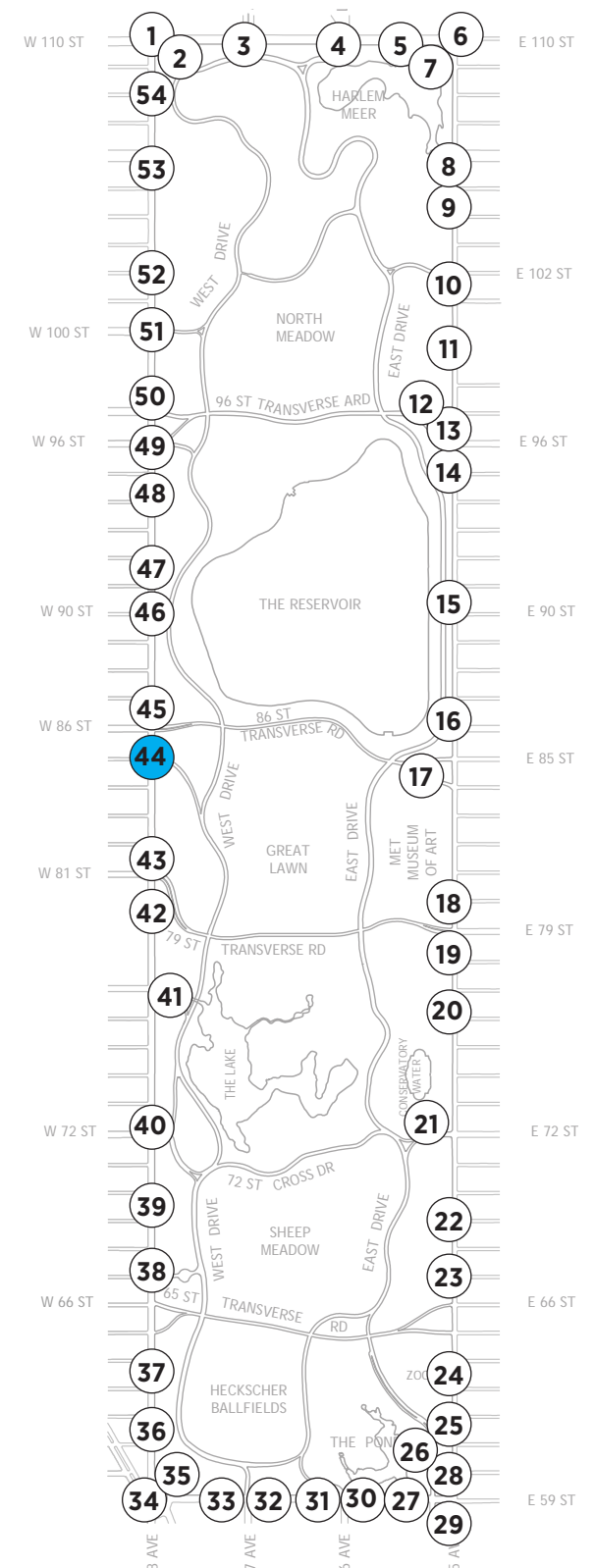
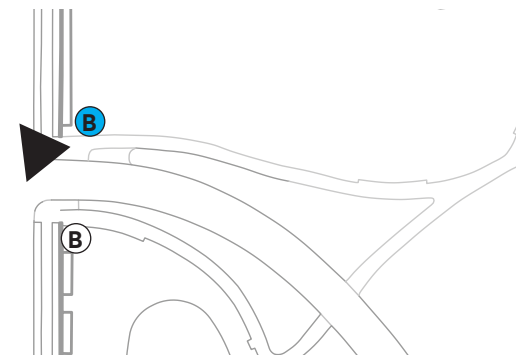
PLAN FOR CONSOLIDATED RULES AT PARK ENTRANCES

44 W85 St. (qty 2)

EXISTING

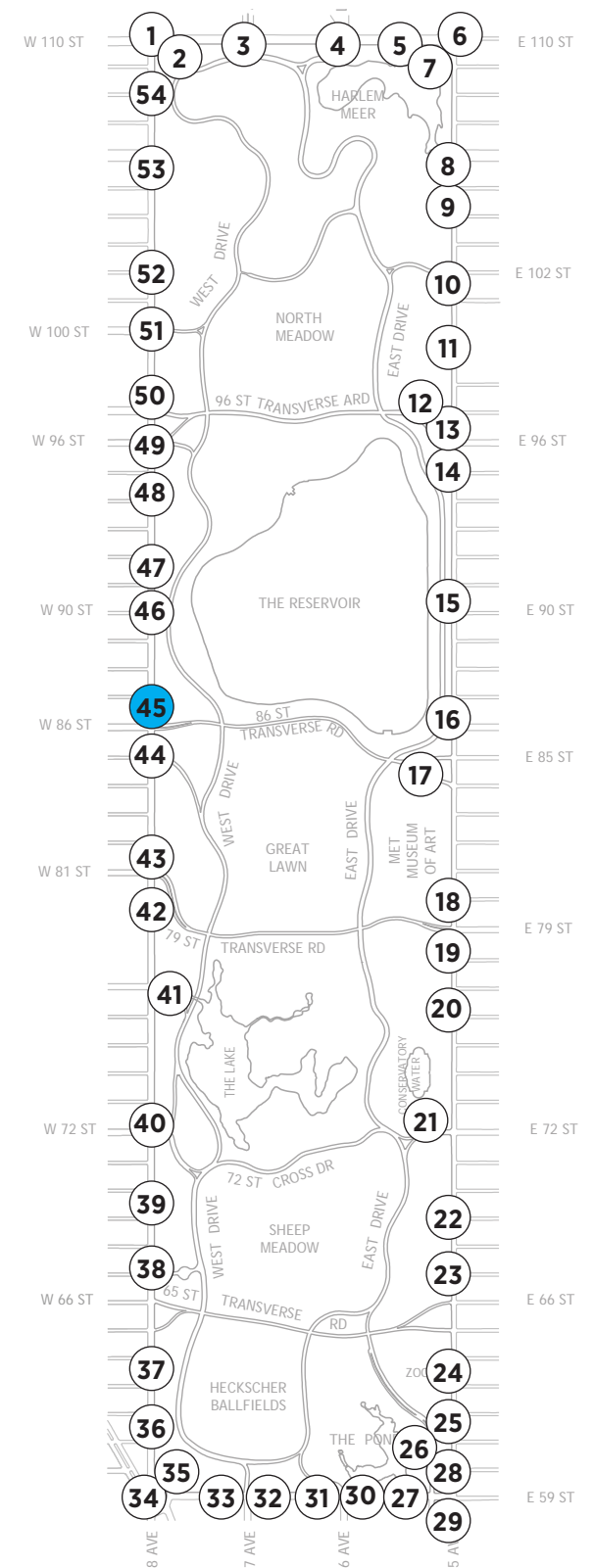
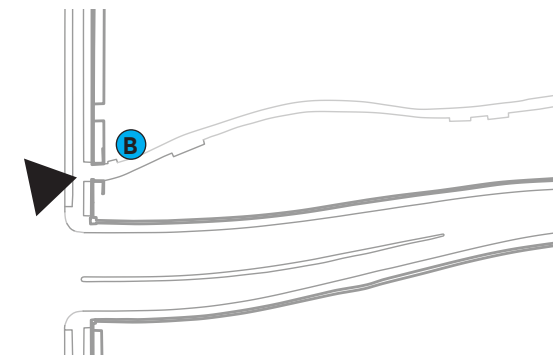


PROPOSED



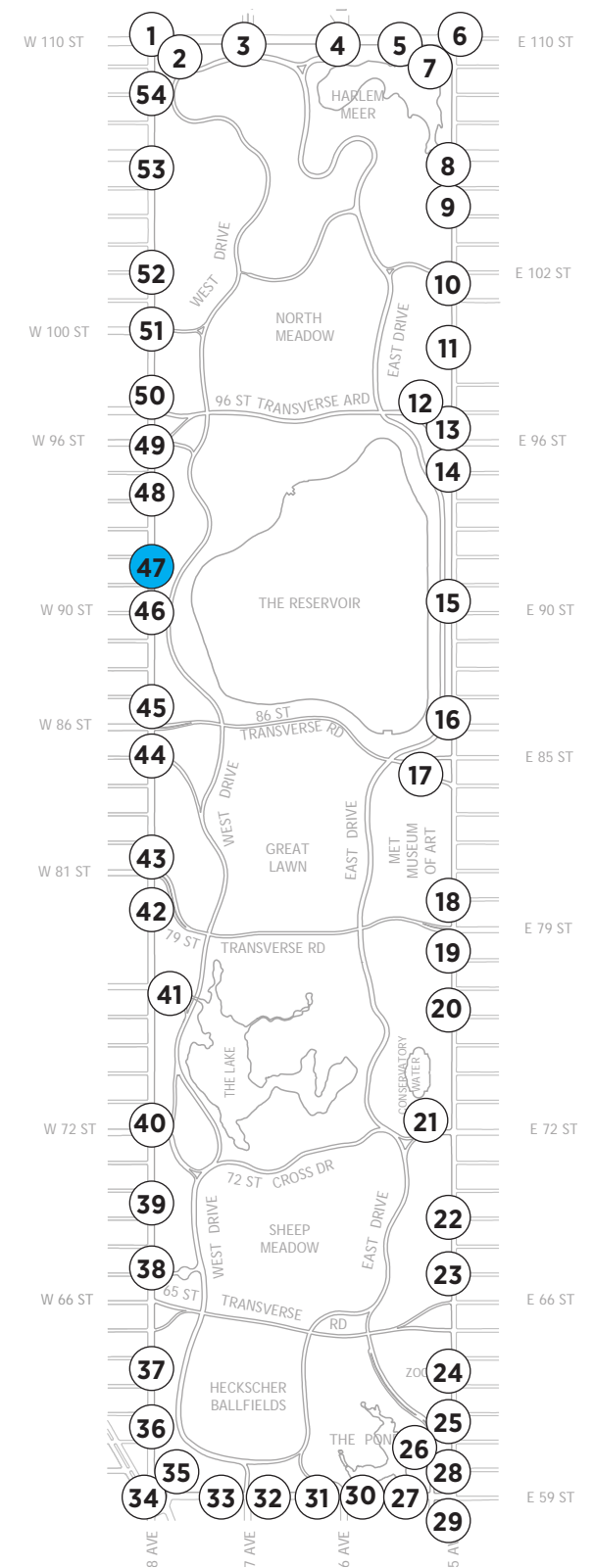
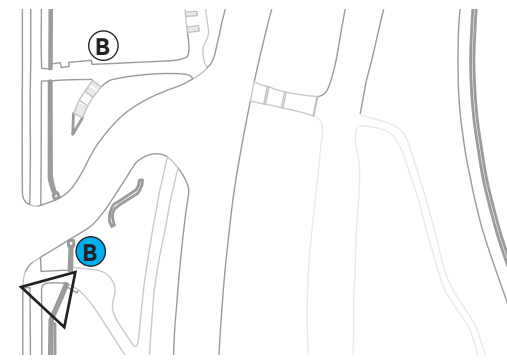
PLAN FOR CONSOLIDATED RULES AT PARK ENTRANCES

45 W86 St. (qty 1)



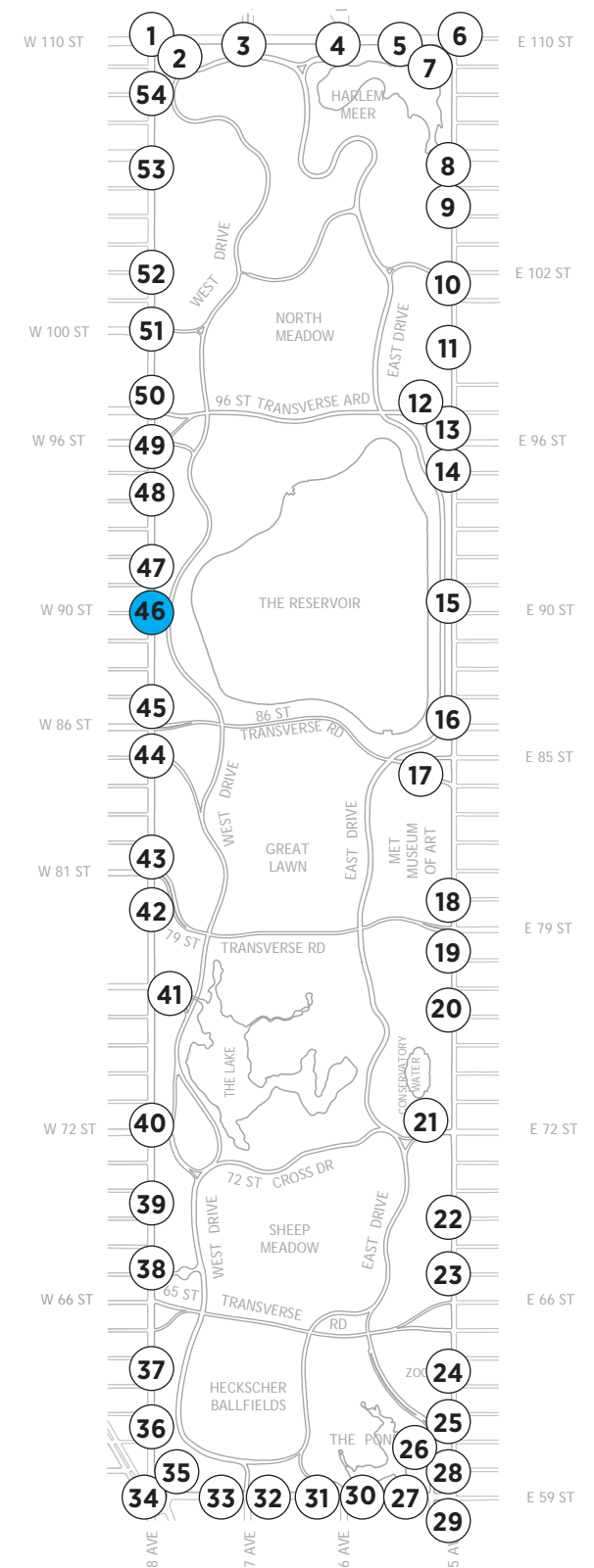
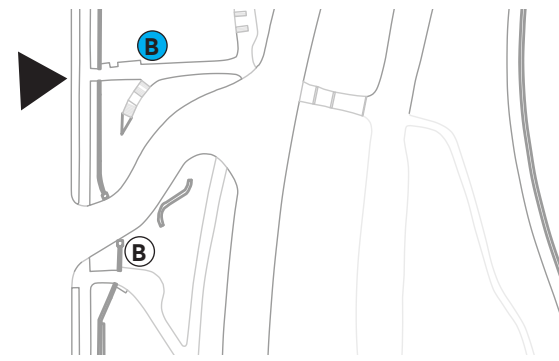
PLAN FOR CONSOLIDATED RULES AT PARK ENTRANCES

47 W90 St. South (qty 2)



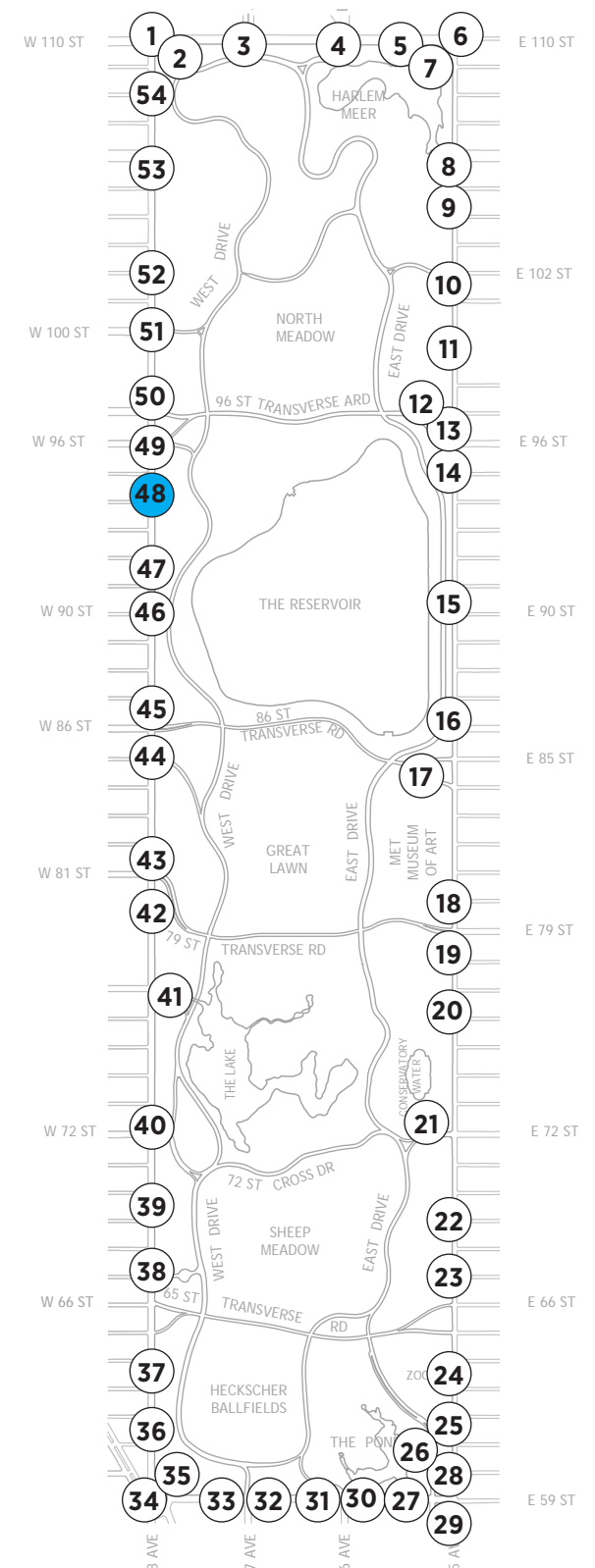
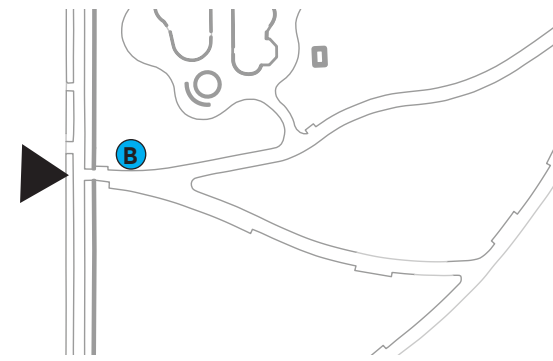
PLAN FOR CONSOLIDATED RULES AT PARK ENTRANCES

46 W90 St. North (qty 2)



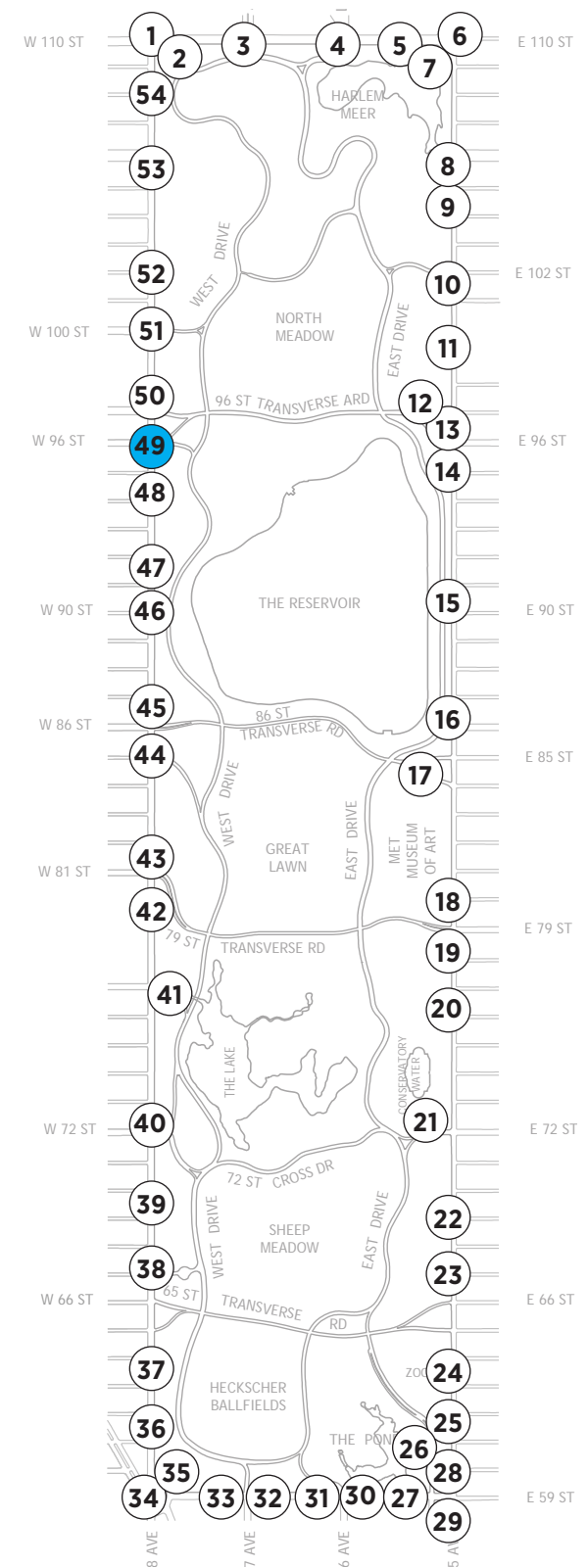
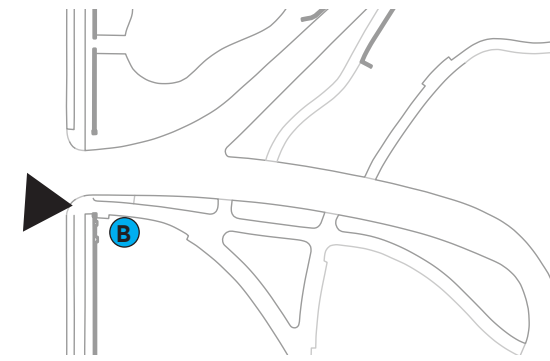
PLAN FOR CONSOLIDATED RULES AT PARK ENTRANCES

48 W93 St. (qty 1)



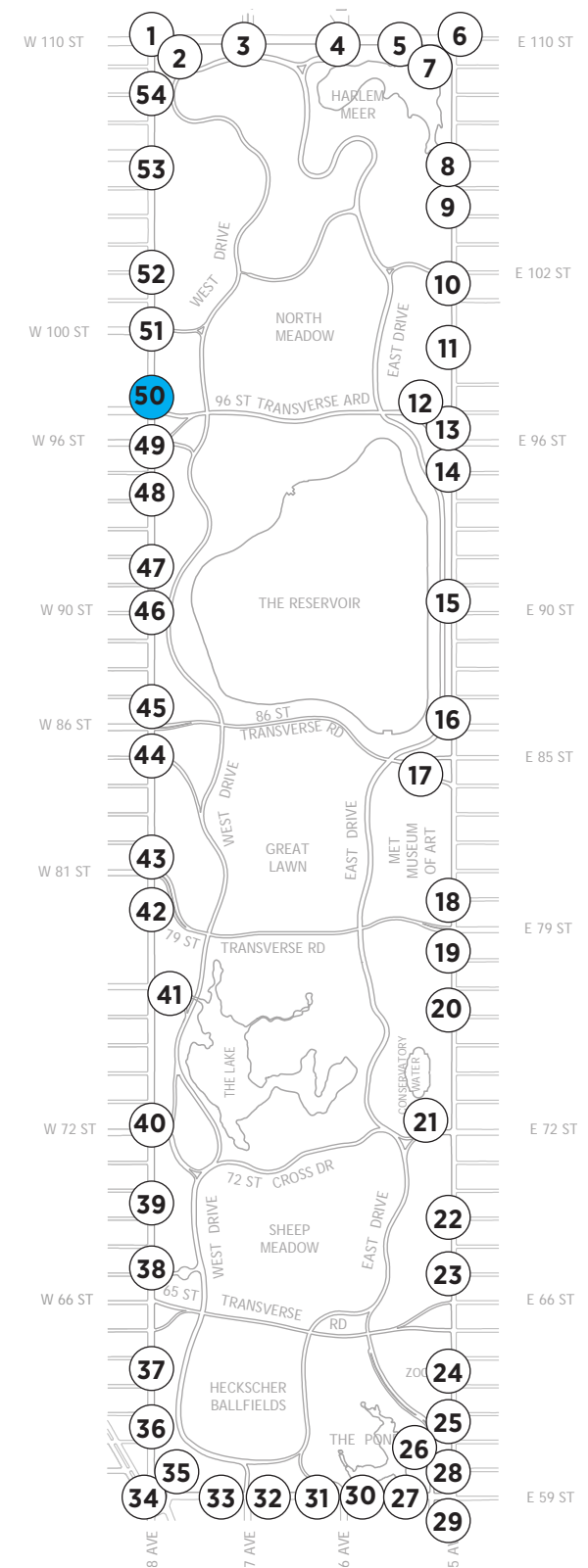
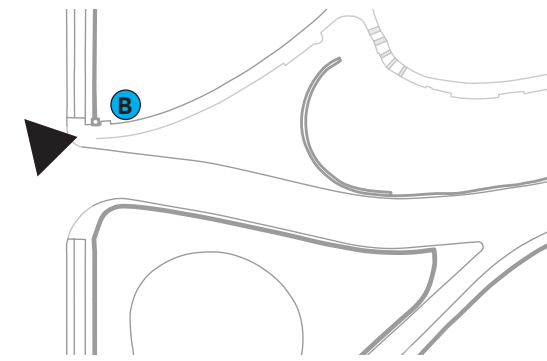
PLAN FOR CONSOLIDATED RULES AT PARK ENTRANCES

49 W96 St. (qty 1)



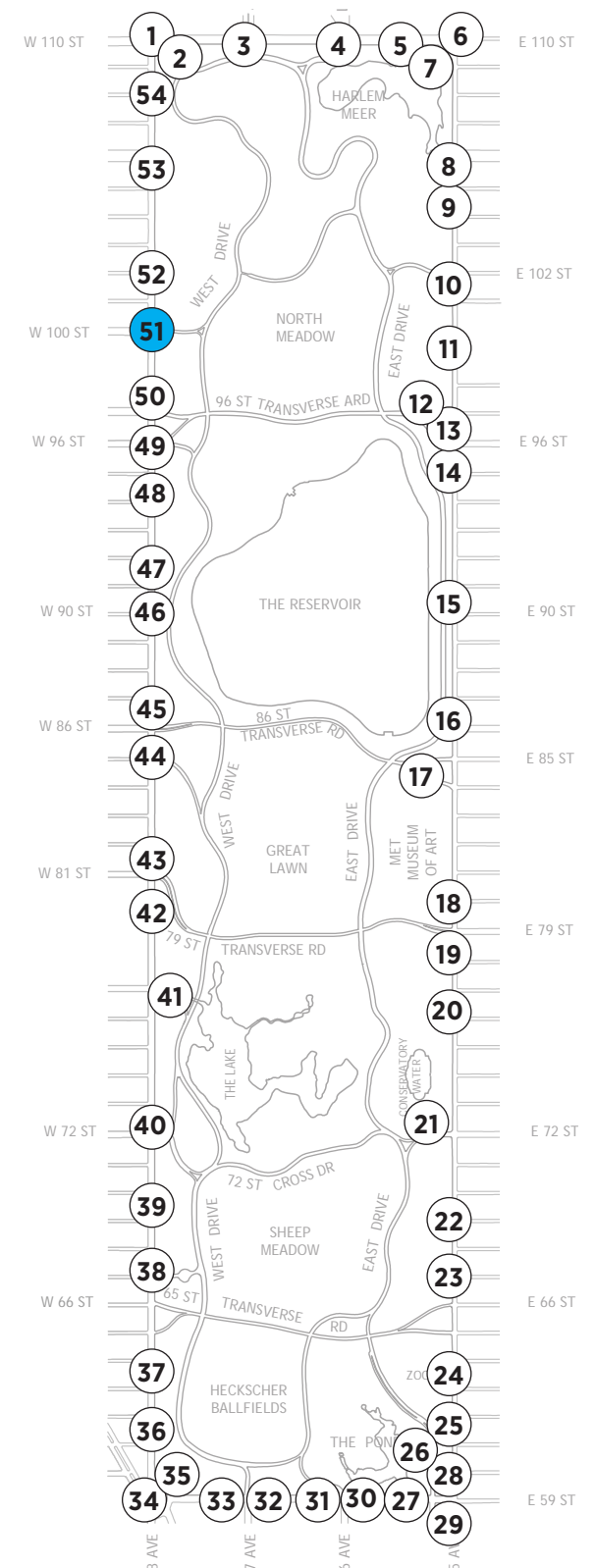
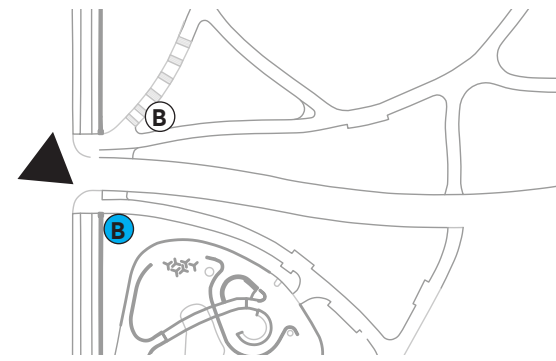
PLAN FOR CONSOLIDATED RULES AT PARK ENTRANCES

50 W97 St. (qty 1)



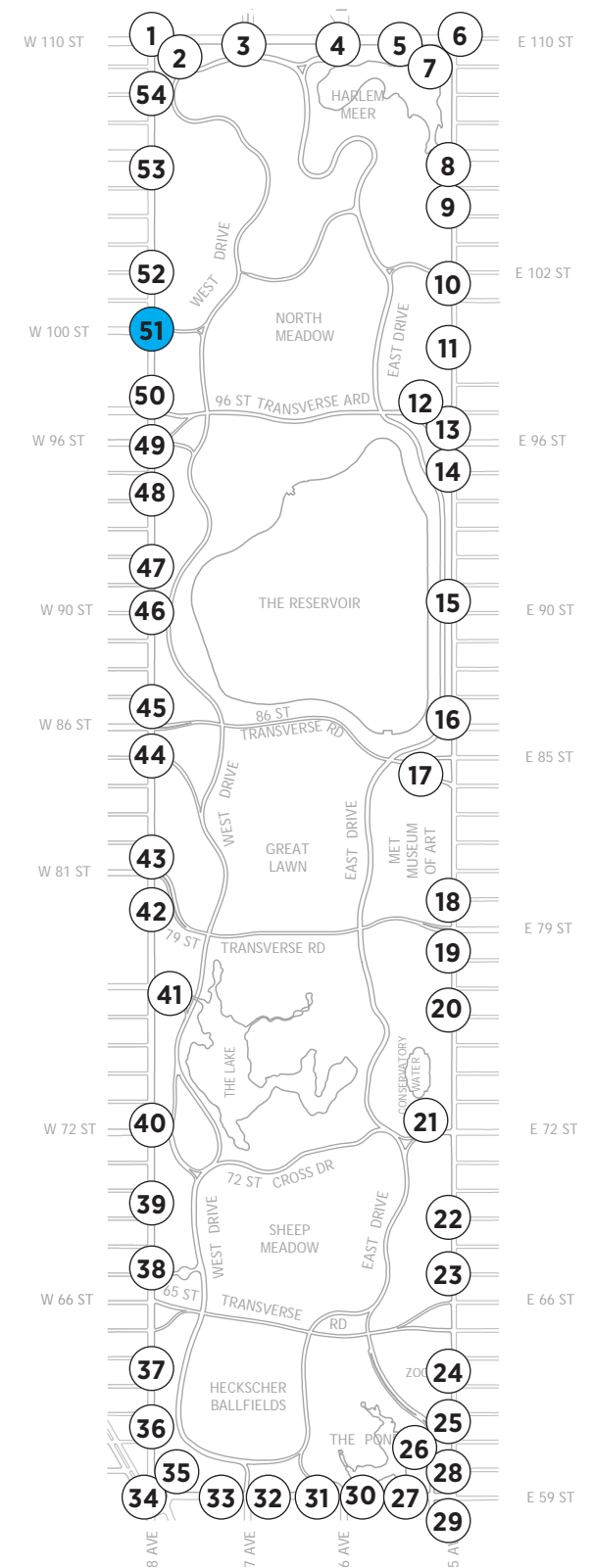
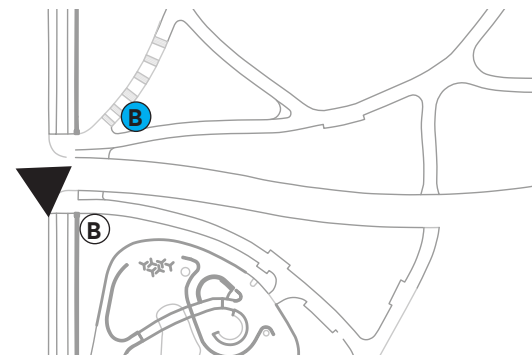
PLAN FOR CONSOLIDATED RULES AT PARK ENTRANCES

51 W100 St. – Boys’ Gate (qty 2)



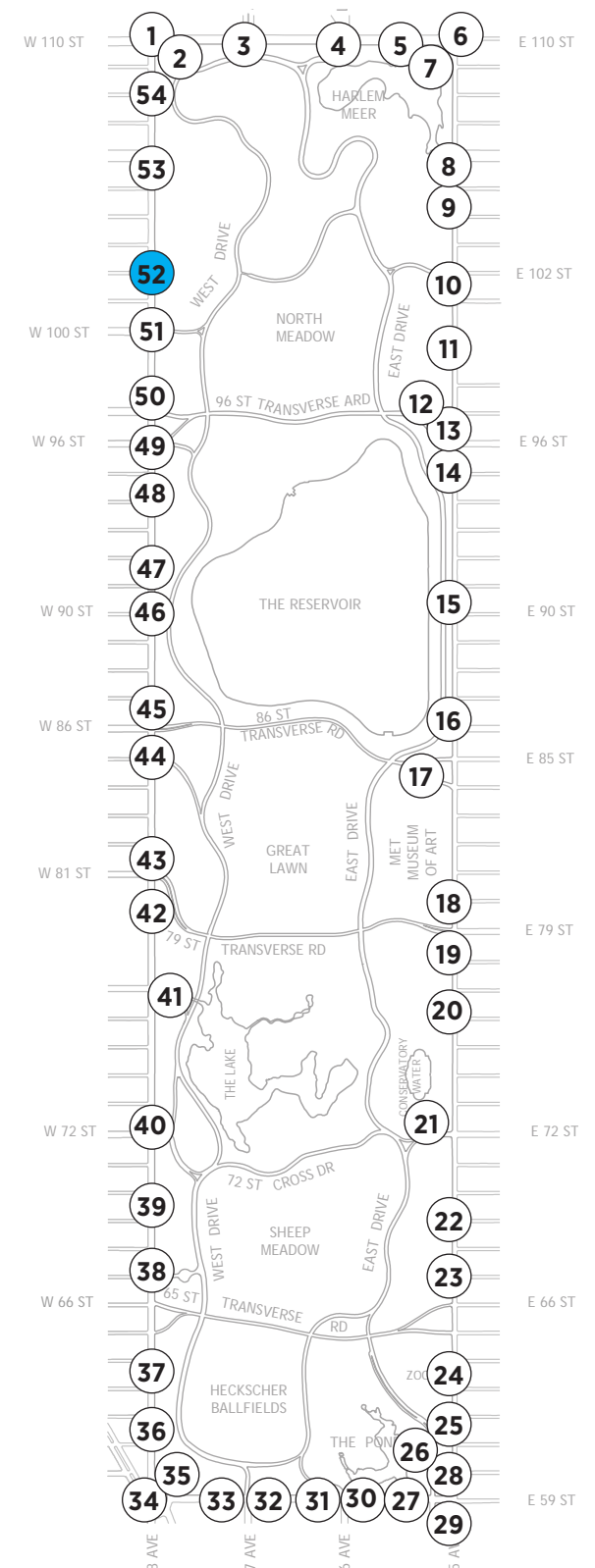
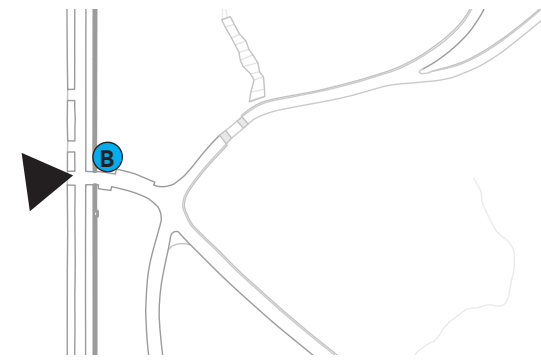
PLAN FOR CONSOLIDATED RULES AT PARK ENTRANCES

51 W100 St. – Boys’ Gate (qty 2)



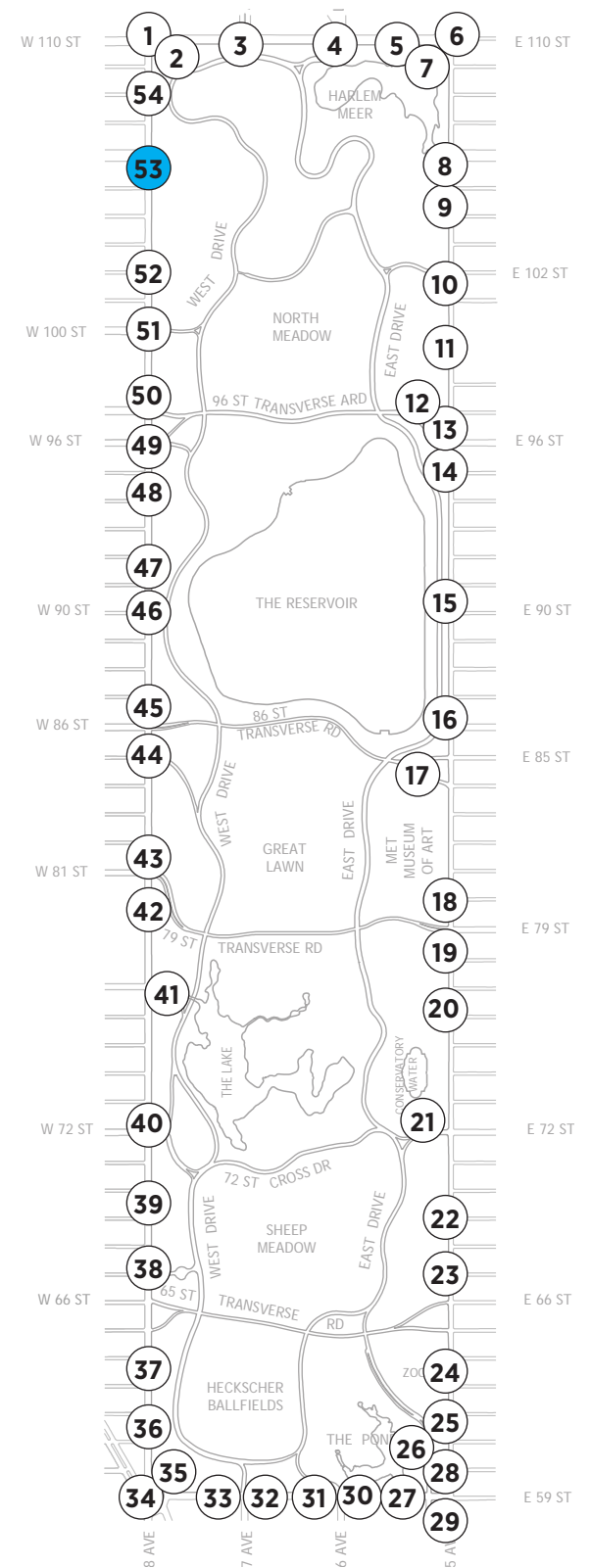
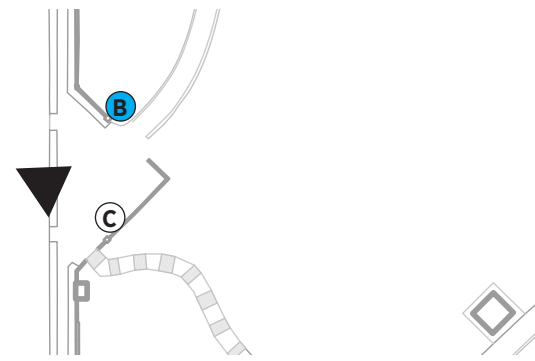
PLAN FOR CONSOLIDATED RULES AT PARK ENTRANCES

52 W103 St. (qty 1)



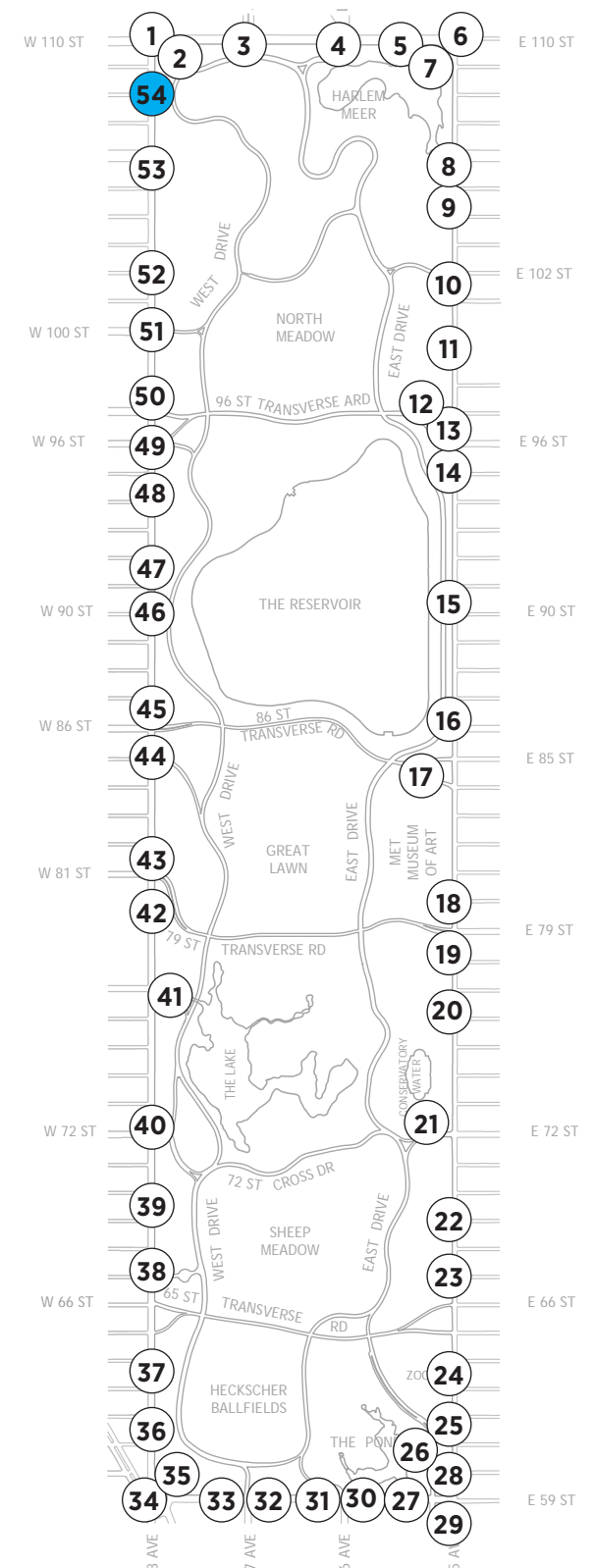
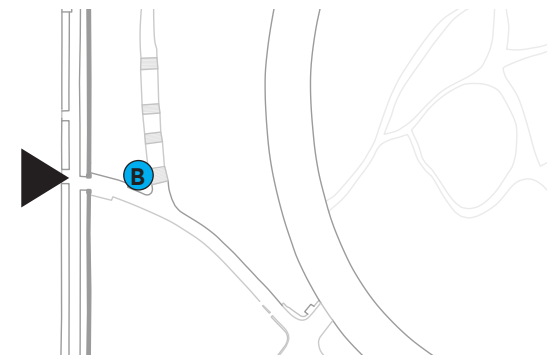
PLAN FOR CONSOLIDATED RULES AT PARK ENTRANCES

53 W106 St. (qty 2)



PLAN FOR CONSOLIDATED RULES AT PARK ENTRANCES

54 W108 St. (qty 1)



May 19, 2026
Public Hearing

The current proposal is:

Preservation Department – Item 6, LPC-26-08613

Central Park – Central Park – Scenic Landmark Borough of Manhattan

To testify virtually, please join Zoom

Webinar ID: 165 215 8714

Passcode: 958652

By Phone: 646-828-7666 (NY)

833-435-1820 (Toll-free)

833-568-8864 (Toll-free)

Note: If you want to testify virtually on an item, join the Zoom webinar at the agenda's "Be Here by" time (about an hour in advance). When the Chair indicates it's time to testify, "raise your hand" via the Zoom app if you want to speak (*9 on the phone). Those who signed up in advance will be called first.

APPENDIX RESTROOMS

RESTROOM SIGNAGE ANCIENT PLAYGROUND

Graphic Elevations

EXTERIOR RESTROOM RULES: 13WX24H



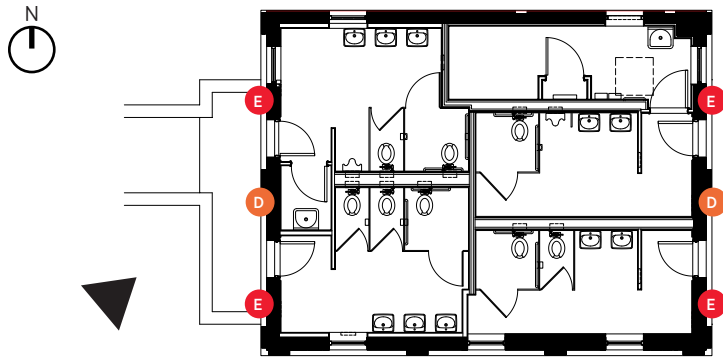
D

D

EXTERIOR TACTILE: 6.5WX9.5H



KEY PLAN



EXISTING



PROPOSED


RESTROOM SIGNAGE BETHESDA

Graphic Elevations

EXTERIOR RESTROOM RULES: 13WX24H

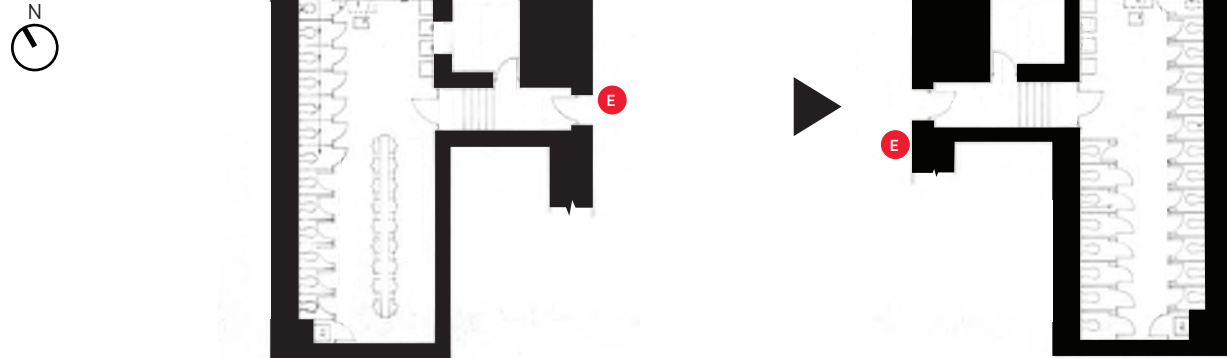


EXTERIOR TACTILE: 6.5WX9.5H

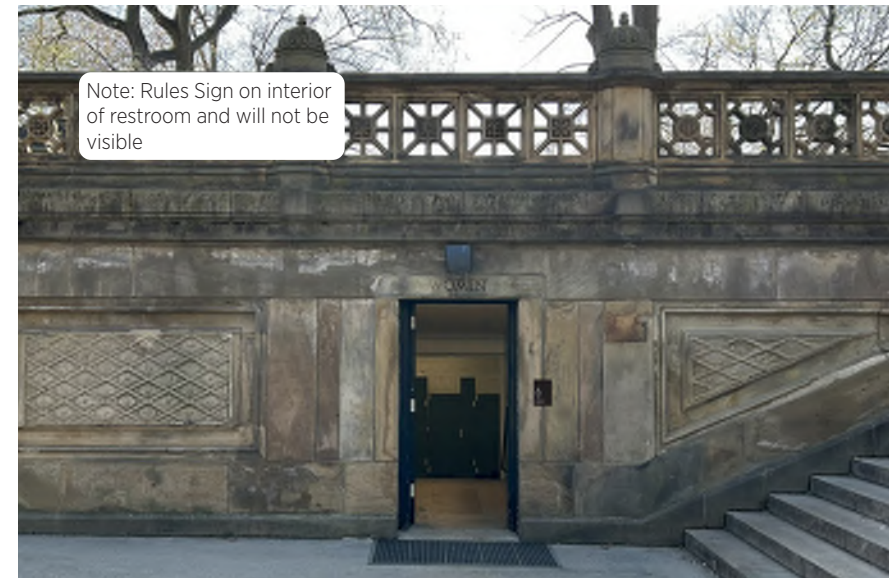


D

KEY PLAN



EXISTING



PROPOSED

RESTROOM SIGNAGE MERCHANT'S GATE

Graphic Elevations

EXTERIOR RESTROOM RULES: 13WX24H

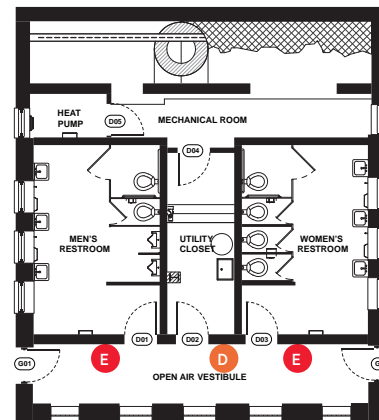
EXTERIOR TACTILE: 10-3/8WX9.5H



E

D

KEY PLAN



EXISTING



PROPOSED

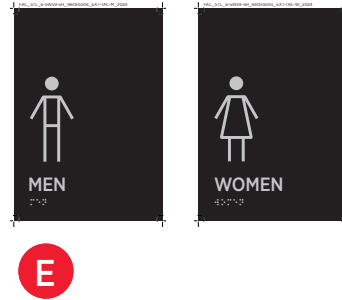
RESTROOM SIGNAGE RAMBLE SHED

Graphic Elevations

EXTERIOR RESTROOM RULES: 13WX24H



EXTERIOR TACTILE: 6.5WX9.5H



EXISTING

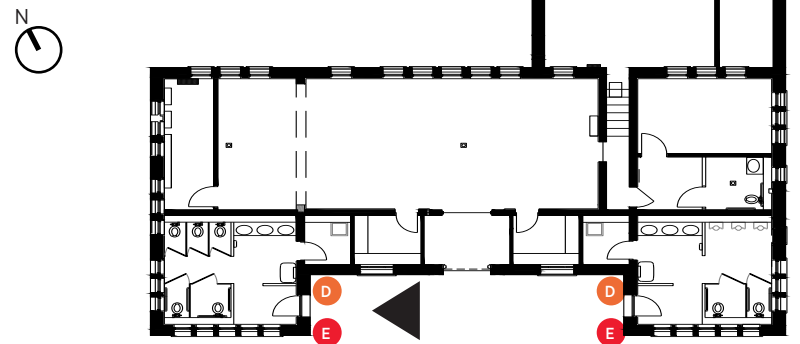


PROPOSED



D

KEY PLAN



ELEVATION

RESTROOM SIGNAGE RAMBLE SHED

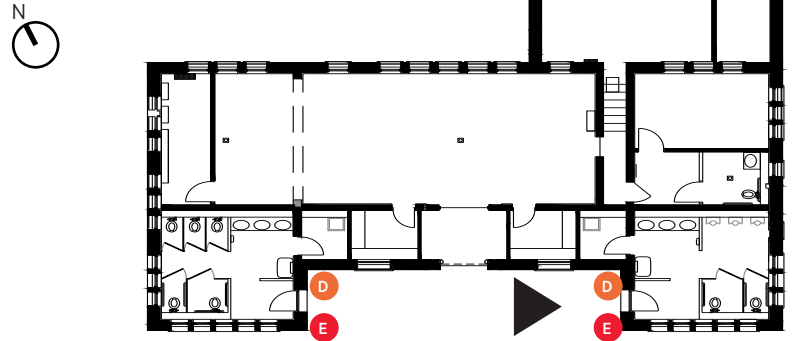
Graphic Elevations

EXTERIOR RESTROOM RULES: 13WX24H

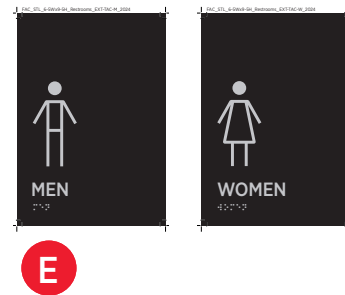


D

KEY PLAN



EXTERIOR TACTILE: 6.5WX9.5H




EXISTING



ELEVATION

PROPOSED



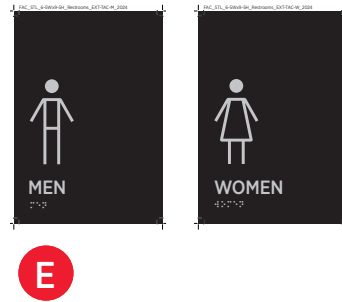
RESTROOM SIGNAGE TENNIS HOUSE

Graphic Elevations

EXTERIOR RESTROOM RULES: 13WX24H



EXTERIOR TACTILE: 6.5WX9.5H



EXISTING

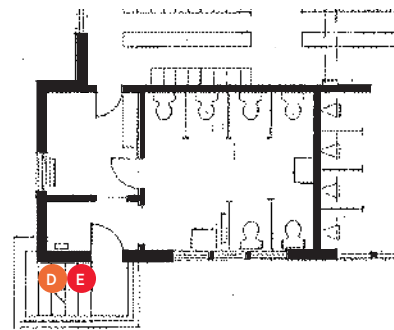


PROPOSED



D

KEY PLAN



ELEVATION

RESTROOM SIGNAGE BENDHEIM PLAYGROUND

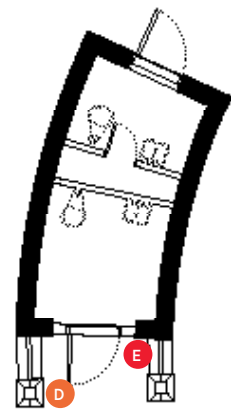
Graphic Elevations

EXTERIOR RESTROOM RULES: 13WX24H



D

KEY PLAN



EXTERIOR TACTILE: 6.5WX9.5H



E

EXISTING



PROPOSED



RESTROOM SIGNAGE CONSERVATORY GARDEN

Graphic Elevations

EXTERIOR RESTROOM RULES: 13WX24H

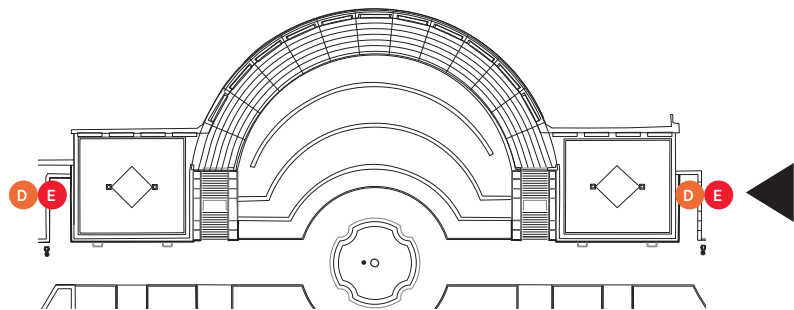


EXTERIOR TACTILE: 6.5WX9.5H



D

KEY PLAN



EXISTING



PROPOSED

RESTROOM SIGNAGE DELACORTE

Graphic Elevations: Exterior

EXTERIOR RESTROOM RULES: 13WX24H

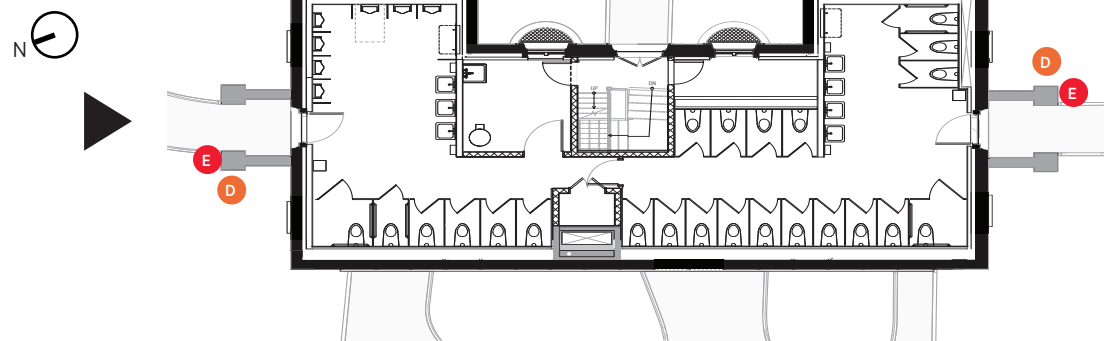
EXTERIOR TACTILE: 10-3/8WX9.5H



E

D

KEY PLAN



EXISTING



PROPOSED

May 19, 2026
Public Hearing

The current proposal is:

Preservation Department – Item 6, LPC-26-08613

Central Park – Central Park – Scenic Landmark Borough of Manhattan

To testify virtually, please join Zoom

Webinar ID: 165 215 8714

Passcode: 958652

By Phone: 646-828-7666 (NY)

833-435-1820 (Toll-free)

833-568-8864 (Toll-free)

Note: If you want to testify virtually on an item, join the Zoom webinar at the agenda's "Be Here by" time (about an hour in advance). When the Chair indicates it's time to testify, "raise your hand" via the Zoom app if you want to speak (*9 on the phone). Those who signed up in advance will be called first.