

East Side Coastal Resiliency Pre-Construction Update

CB6 Land Use Committee Meeting

Virtual Zoom Meeting

October 26, 2020



Mayor's Office of
Resiliency

HIGHLIGHTS

Updates

- Pre-construction and Construction Phase

Reminders

- Previous ESCR Update Presentation to CB6 Land Use Committee 09/29
- Overall Community Engagement Initiatives and Timeline

PROJECT AREA OVERVIEW

PROJECT AREA OVERVIEW

DRAFT FOR ILLUSTRATIVE PURPOSES ONLY

SUBJECT TO CHANGE



- PARALLEL CONVEYANCE (PC)**
VARIOUS LOCATIONS
- TIDE GATE CHAMBER/BUILDING**
VARIOUS LOCATIONS



UPDATES & REMINDERS:

PRE-CONSTRUCTION AND CONTRACT REGISTRATION PHASE

CONSTRUCTION SCHEDULE & PROCESS

UPDATE: PA2 CURRENT

**STANDARD
PROCESS**

Advertisement and Bid Phase:
Receive Bids,
Select Lowest Bidder

Contract Registration Phase:
DDC Contracting Division,
Initiation Registration

NYC Comptroller Approval

Upon Notice to Proceed (NTP):
Contractor submits draft plans
and baseline schedule,
DOT/DEP permits, surveys, test
pits, office trailers etc.

**CURRENT
STATUS**

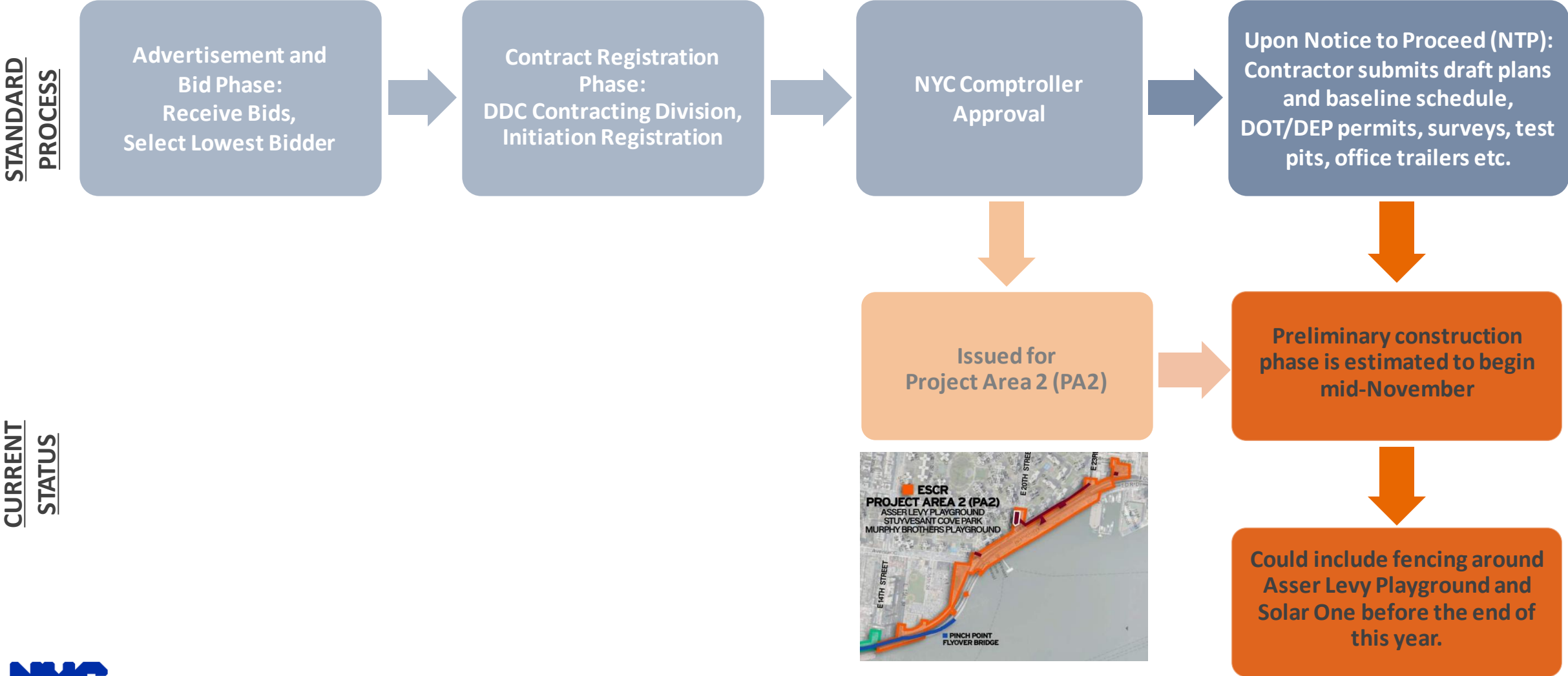
Issued for
Project Area 2 (PA2)

Preliminary construction
phase is estimated to begin
mid-November



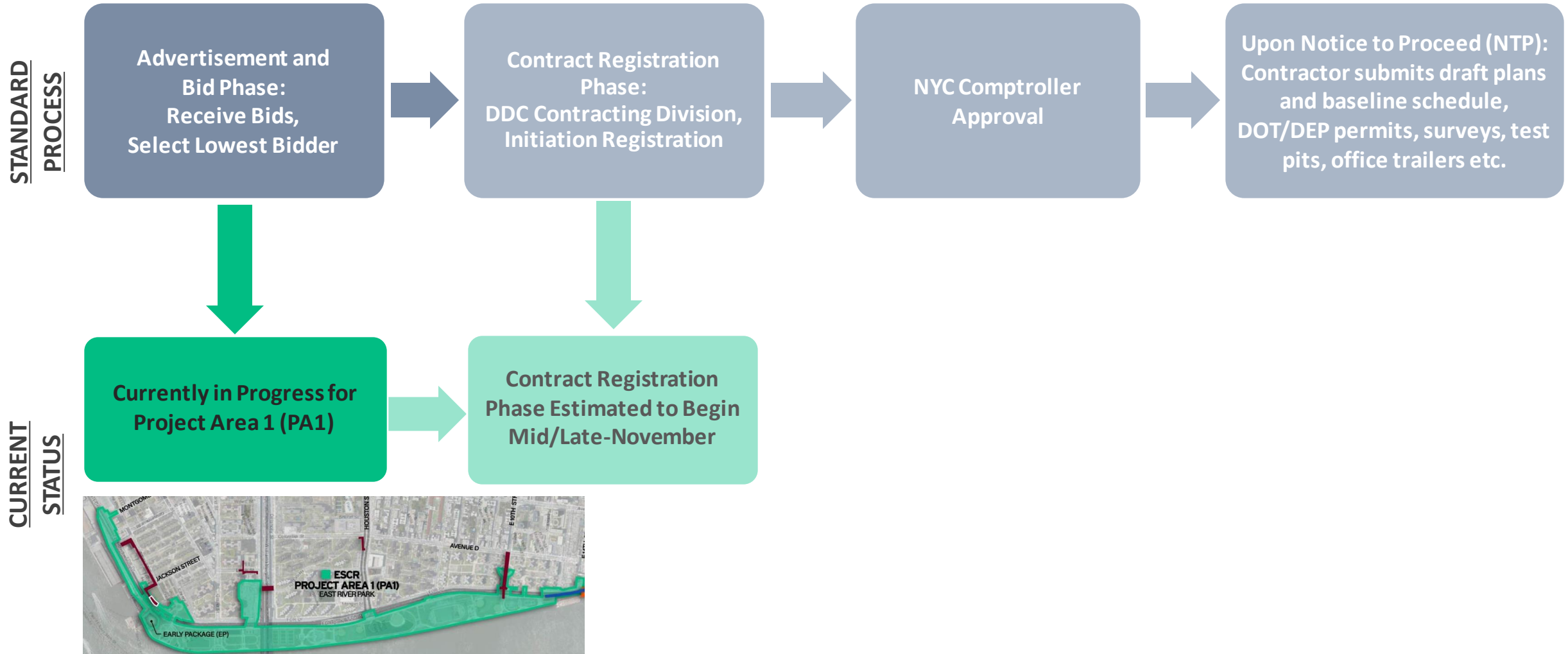
CONSTRUCTION SCHEDULE & PROCESS

UPDATE: PA2 CURRENT



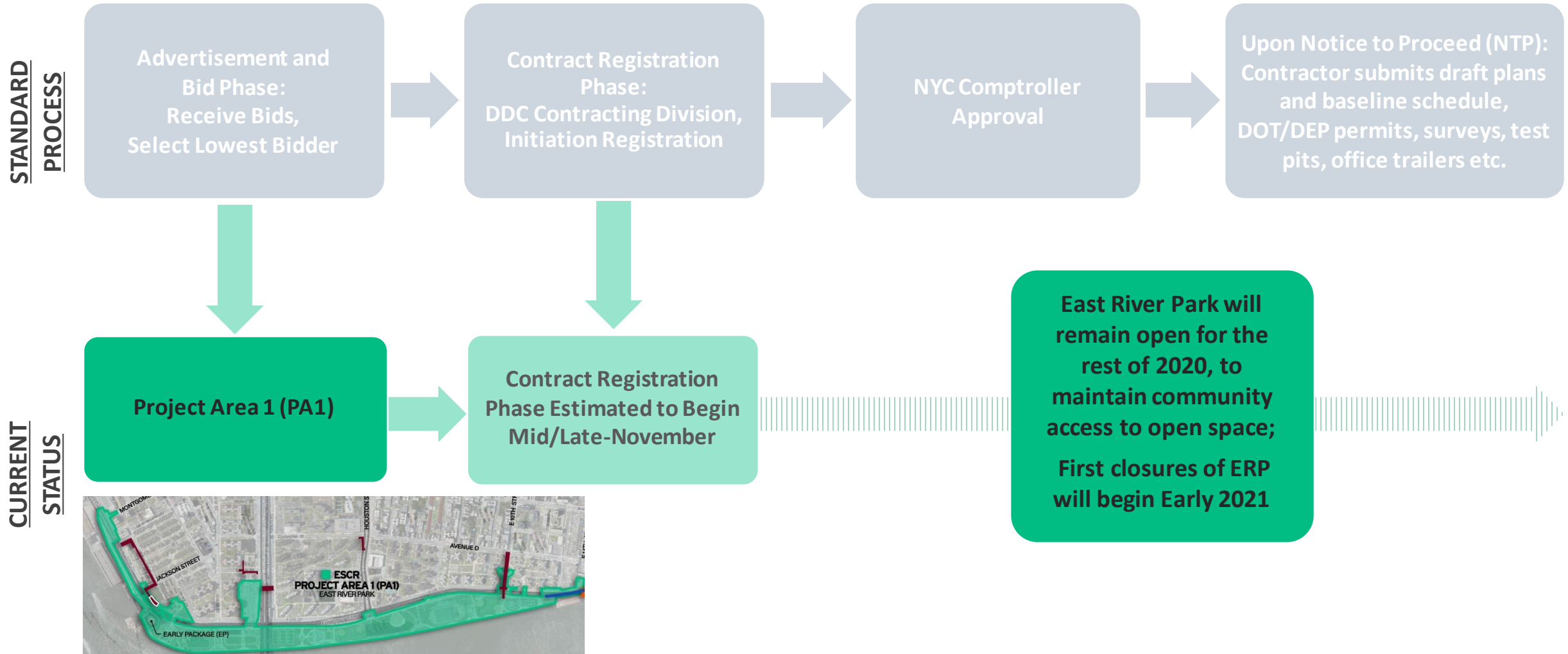
CONSTRUCTION SCHEDULE & PROCESS

UPDATE: PA1 CURRENT



CONSTRUCTION SCHEDULE & PROCESS

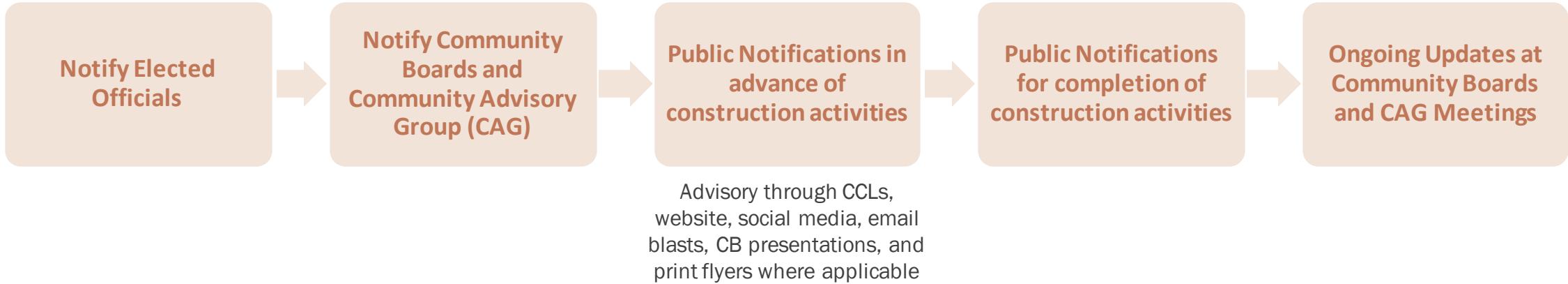
UPDATE: PA1 and EAST RIVER PARK



REMINDER: COMMUNITY OUTREACH DURING CONSTRUCTION

Stakeholder and community outreach activities will continue throughout the construction phase, to alert you of upcoming construction work, advisories, completion of milestones and activities, as well as community engagement events:

COMMUNITY OUTREACH PROCESS:



REMINDER

LINK TO PREVIOUSLY PRESENTED CONST. PROCESS and DRAFT PHASING PLANS

<https://www1.nyc.gov/assets/escr/downloads/pdf/200929-ESCR-Pre-Const-Update-CB6-Land-Use-Meeting.pdf>



MEET YOUR CCL (Community Construction Liaison)

Nadine Harris

- Has worked alongside numerous notable New York City clients such as the **Department of Design and Construction**, Department of Transportation, Department of Environmental Protection, Department of Health, Department of Sanitation and Private Utility Organizations
- **DDC experience includes:** Installation of Perimeter Security Measures-Group A Sites, Times Square Pedestrian Protection Emergency Contract, Trunk Main Connection to Shaft 25B, Reconstruction of School Safety, Citywide, Reconstruction of Fulton Street from Clinton Avenue to Bedford Avenue, and others.
- Will **keep the community informed** about the progress of the project via regular bulletins, reports, newsletters and other notifications

“My goal is to ensure that all stakeholders are well-informed of the project at every phase. I am your go-to person for ANY and Everything you need to know about this project.” – Nadine Harris

SECTION 3 | M/WBE RESOURCES

HNTB PARTNERS WEBINAR

October 27, 2020 8:00am

Part Three: Create a Compelling RFP Narrative

https://zoom.us/webinar/register/WN_IUEHS3-fSxy2uuCIOLhj4w

The HNTB logo consists of the letters 'HNTB' in a bold, black, sans-serif font. A small orange square is positioned to the left of the letter 'H'.

You're Invited



Join us on **October 27, 2020, at 8:00 a.m.** for the second installment of our HNTB Partners Webinar Series!

Part Three: Create A Compelling RFP Narrative

Learn from HNTB's Marketing Professionals:

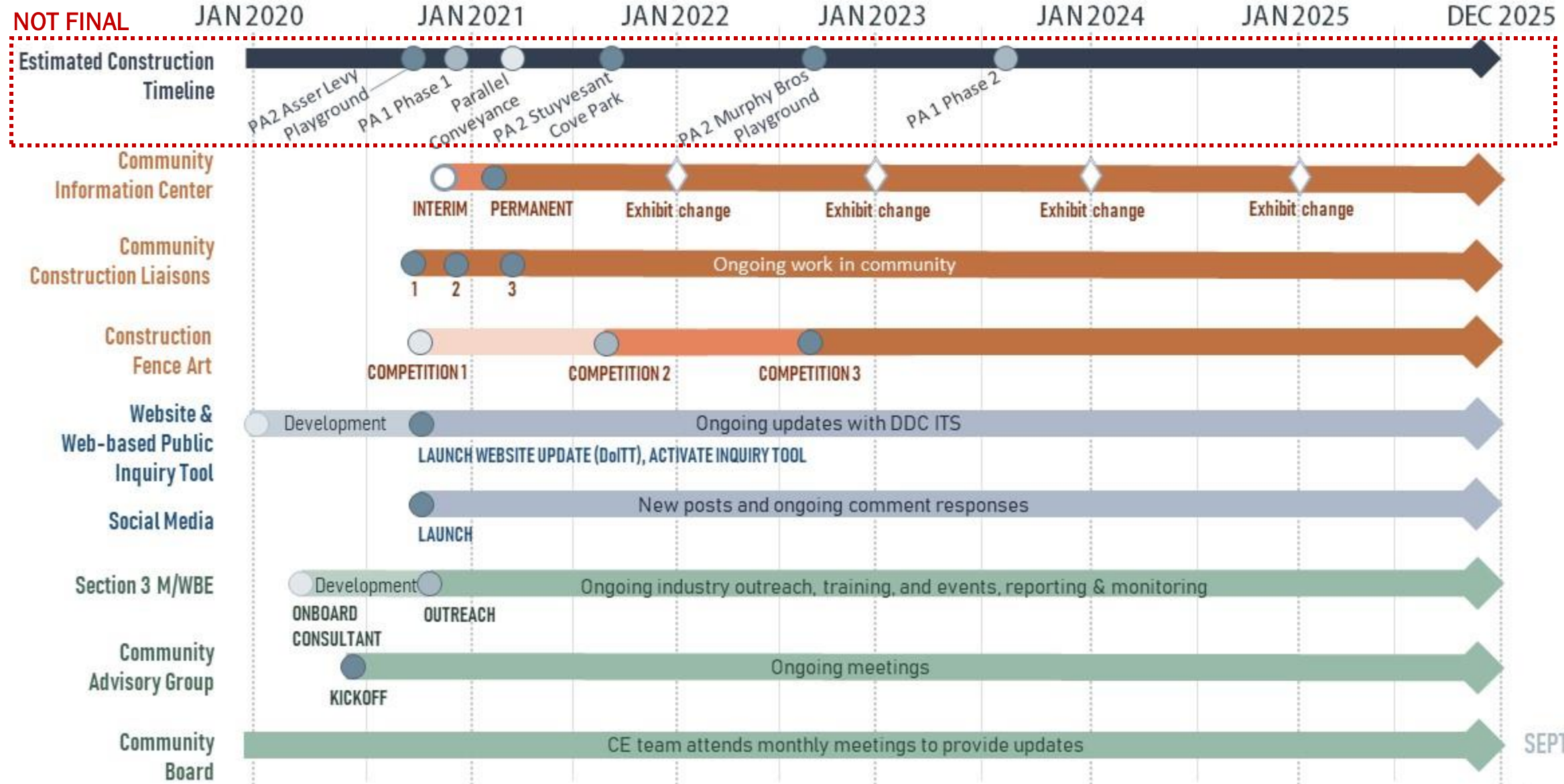
- Steps to writing a winning narrative
- How to present your best work
 - RFP best practices

Network and ask questions!

COMMUNITY ENGAGEMENT | 2020-2025

East Side Coastal Resiliency

Mayors Office of Resiliency | NYC Department of Design and Construction
 NYC Parks | NYC Department of Transportation | NYC Department Economic Development






DRAFT
 SEPTEMBER 2020



East Side Coastal Resiliency

The East Side Coastal Resiliency (ESCR) Project is a coastal protection initiative, jointly funded by the City of New York and the federal government, aimed at reducing flood risk due to coastal storms and sea level rise on Manhattan's East Side from East 25th Street to Montgomery Street. The boundaries of this project correspond with the natural "pinch-points" in the 100-year floodplain: areas where the land is higher along the coastline, making it easier to close the system off from water entering from the north and south. The project design integrates flood protection into the community fabric, improving waterfront open spaces and access, rather than walling off the neighborhood. Construction on the East Side Coastal Resiliency project will begin in Fall 2020 and continue through 2025.

 Construction Progress	 Resiliency & Flood Protection	 Project Background & Goals	 Project Design
Construction Notices View our most recent community presentations for updates as we prepare for upcoming construction activities.	Resiliency and Flood Protection Learn more about ESCR's resiliency and the forward-thinking flood protection measures being implemented to protect 110,000 New Yorkers from the impacts of climate change.	Project Background and Goals Read about the history and background of ESCR, and the goals driving this technically complex infrastructure project.	Project Design From flood protection measures to bike lanes and ball fields, the ESCR project is improving open spaces and access in the Lower East Side while strengthening the city's coastline.

NEED MORE INFORMATION?

VISIT US AT: www.nyc.gov/escr

