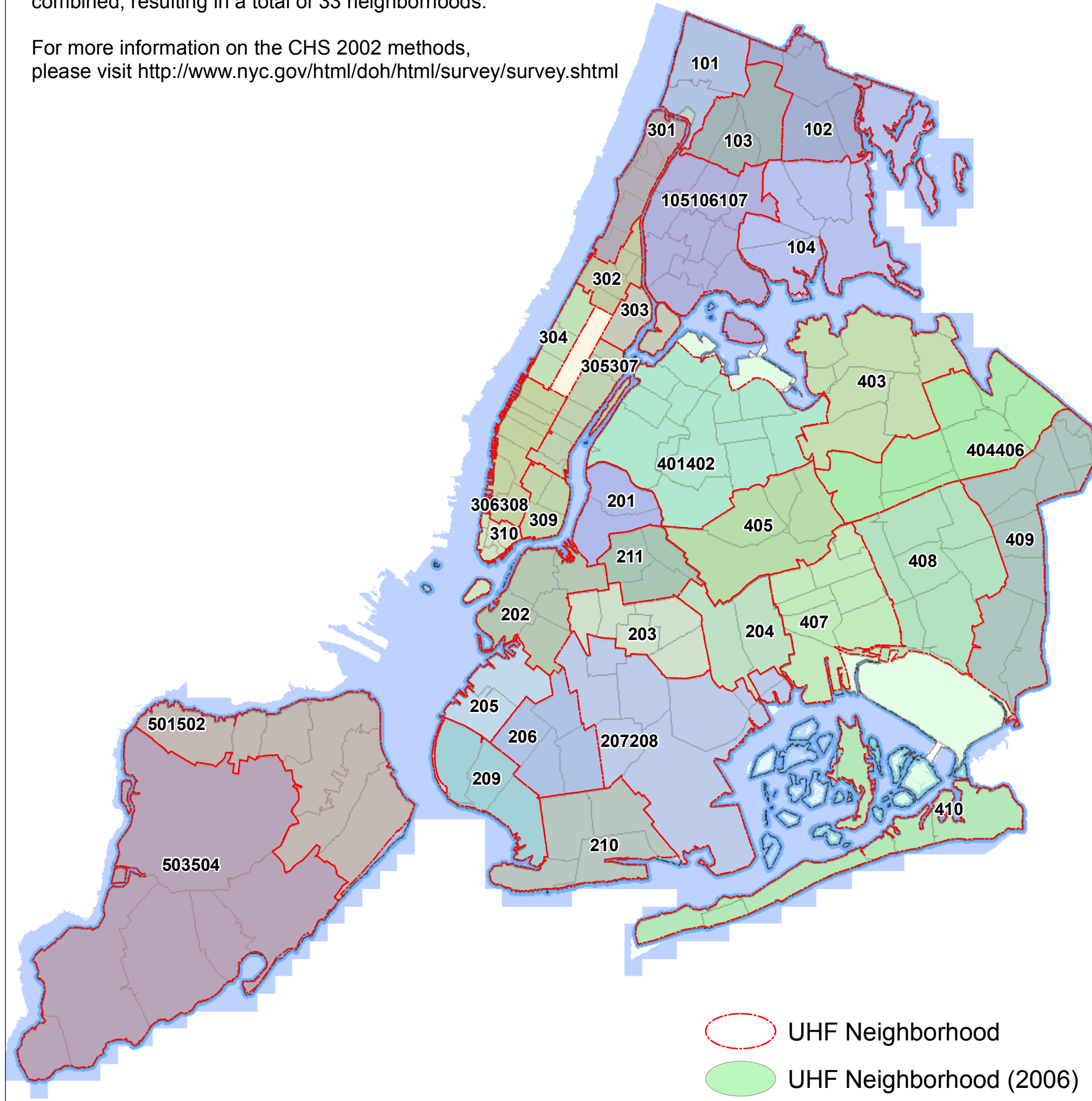


Community Health Survey - 2002 33 UHF Neighborhoods

To increase statistical power, several neighborhoods were combined, resulting in a total of 33 neighborhoods.

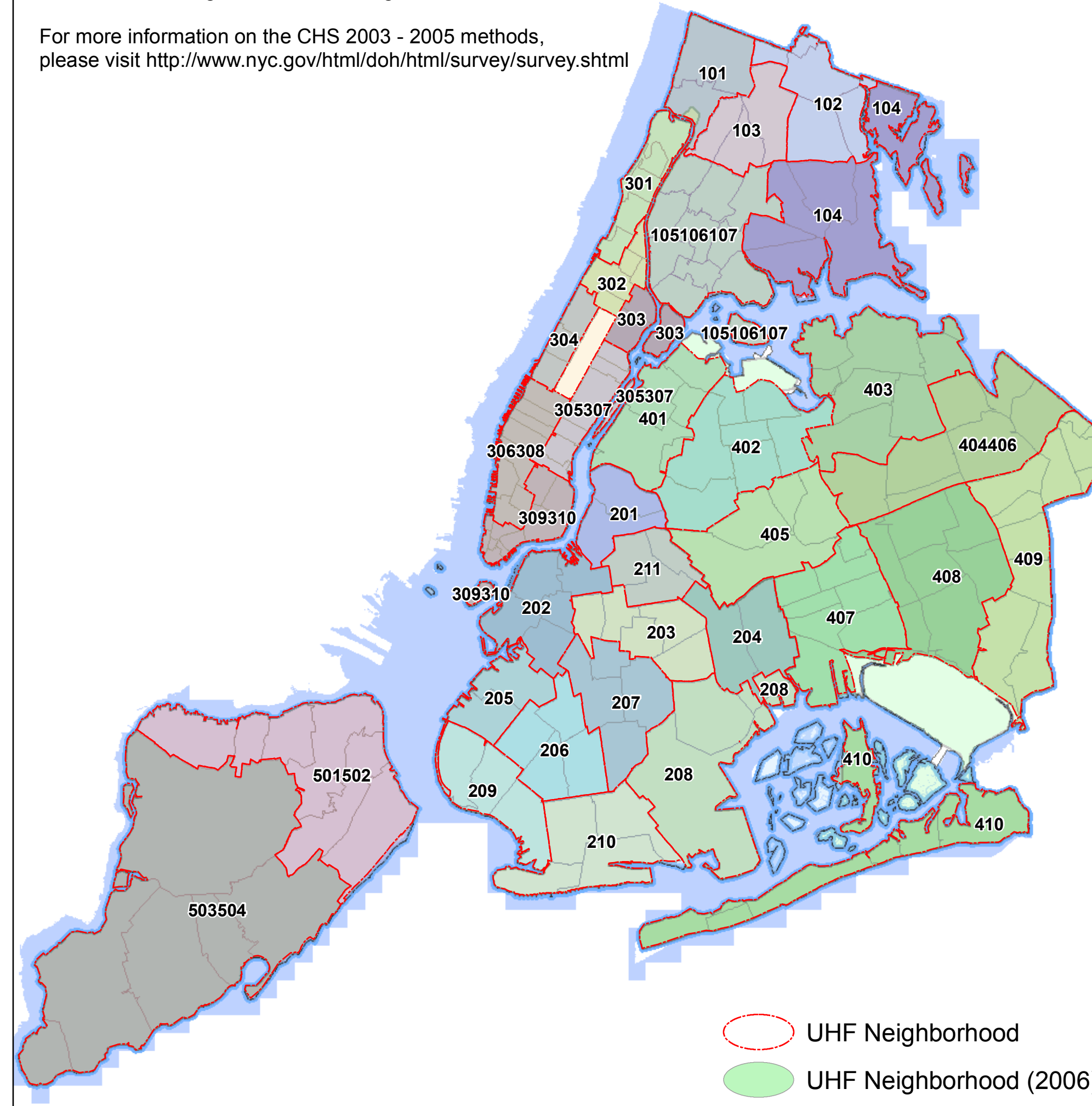
For more information on the CHS 2002 methods, please visit <http://www.nyc.gov/html/doh/html/survey/survey.shtml>



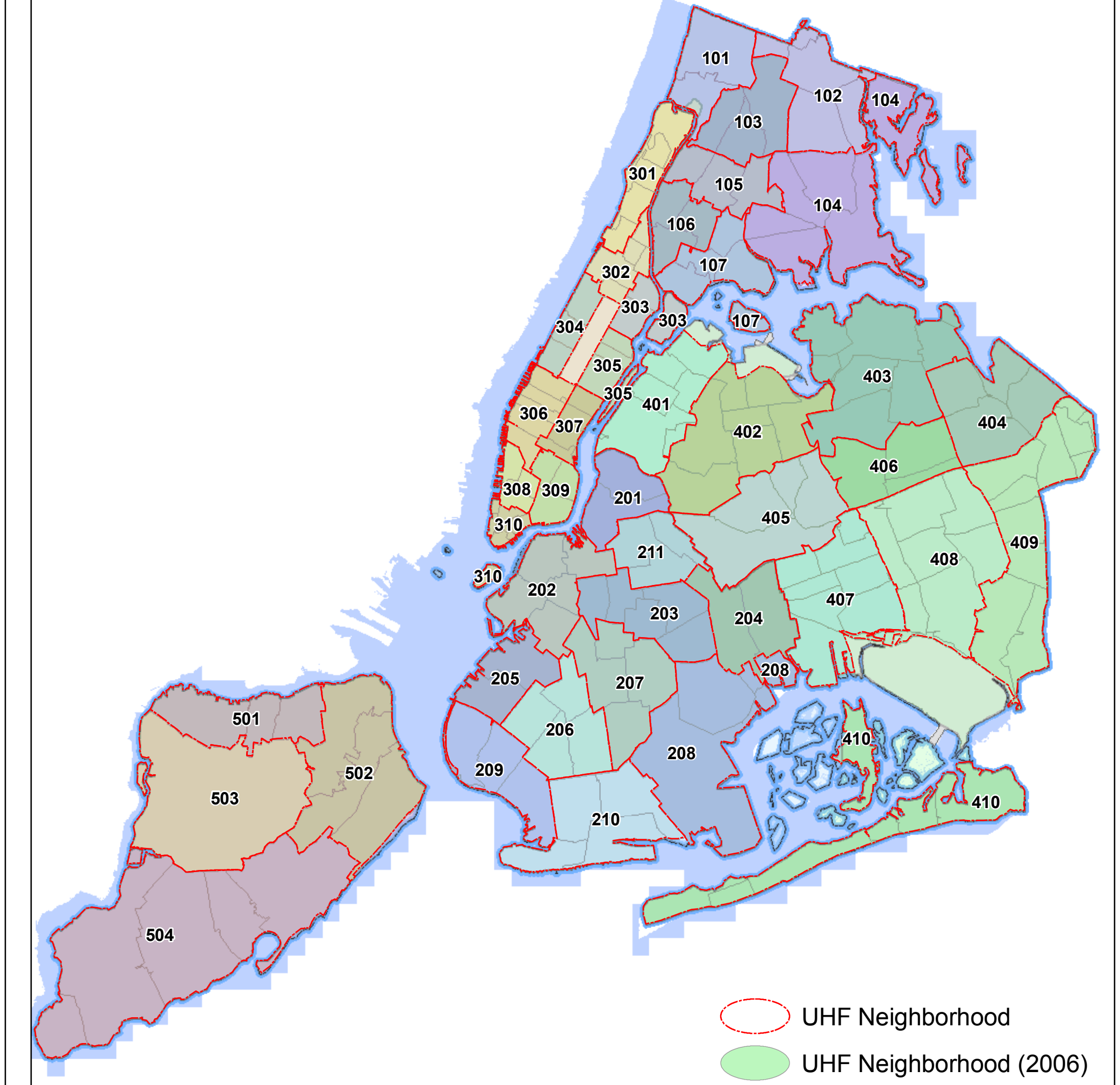
Community Health Survey - 2003 - 2005 34 UHF Neighborhoods

To increase statistical power, several neighborhoods were combined, resulting in a total of 34 neighborhoods.

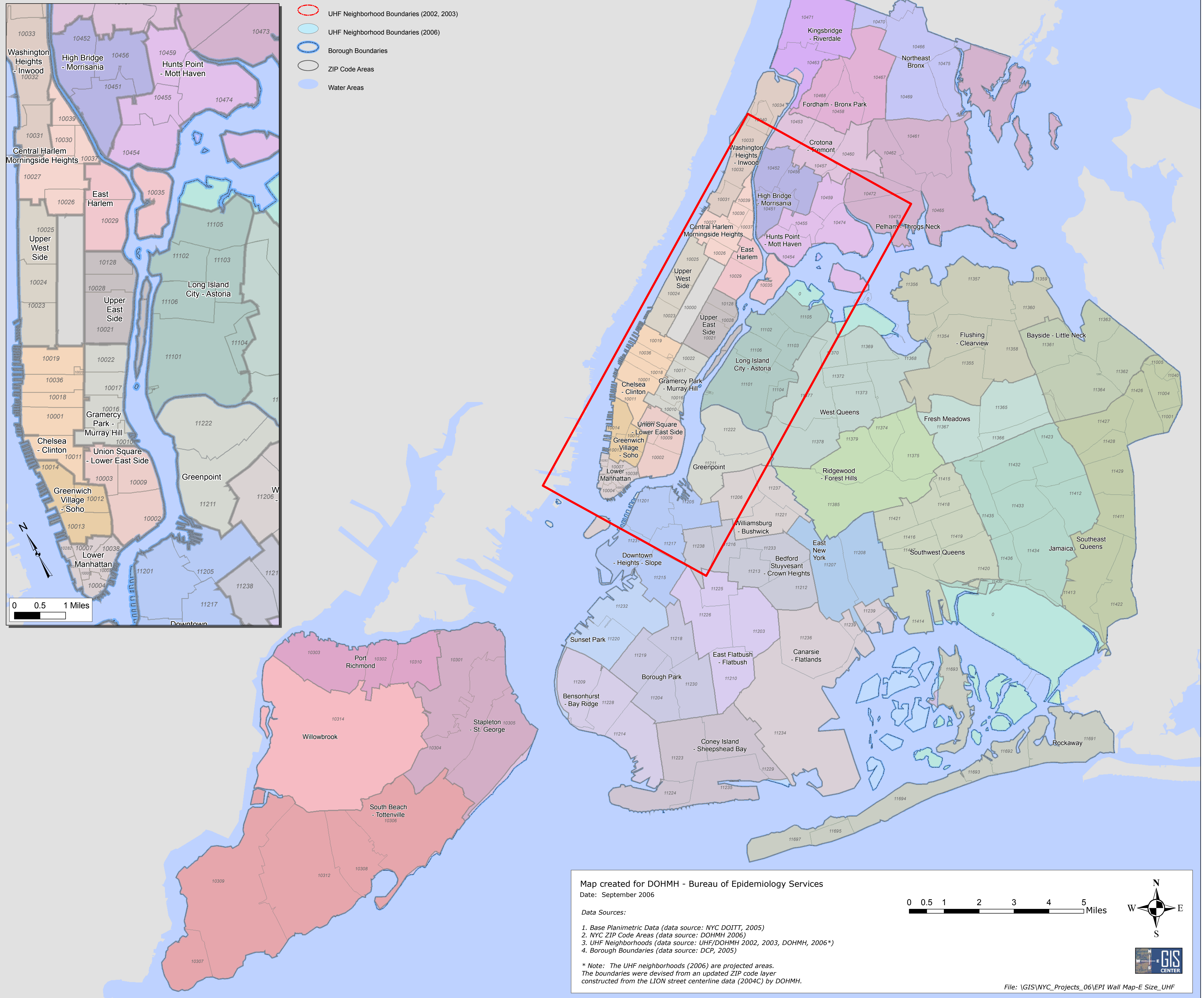
For more information on the CHS 2003 - 2005 methods, please visit <http://www.nyc.gov/html/doh/html/survey/survey.shtml>



42 UHF Neighborhoods



New York City United Hospital Fund (UHF) Neighborhoods (42) and ZIP Code Areas



Map created for DOHMH - Bureau of Epidemiology Services
Date: September 2006

- Data Sources:
1. Base Planimetric Data (data source: NYC DOITT, 2005)
 2. NYC ZIP Code Areas (data source: DOHMH 2006)
 3. UHF Neighborhoods (data source: UHF/DOHMH 2002, 2003, DOHMH, 2006*)
 4. Borough Boundaries (data source: DCP, 2005)

* Note: The UHF neighborhoods (2006) are projected areas. The boundaries were devised from an updated ZIP code layer constructed from the LION street centerline data (2004C) by DOHMH.

