

[REDACTED]

From: Alice <[REDACTED]>
Sent: Monday, August 1, 2022 3:04 PM
To: Public Testimony
Subject: [EXTERNAL] Brooklyn LOCATION Sunday August 21st, 2022 TBD

CAUTION: This email originated from outside of the organization. Do not click links or open attachments unless you recognize the sender and know the content is safe. Forward suspect email to phish@cyber.nyc.gov as an attachment (Click the More button, then forward as attachment).

Good Afternoon Commissioner Walcott,

If available, please consider having the Brooklyn meeting at the Brooklyn Children's Museum or Bed-stuy Restoration Plaza. It would quite convenient for myself and my neighbors.

Thank you so very much.

Best,

Alice Simpson
US Army Veteran

My name is Christina Bottego, I live in City Council District 38, at the corner of 47th street and 9th Avenue. I have lived in the same rent stabilized apartment for approximately 17 years.

From the proposed maps, it is actually unclear which district I would belong to under the new district configurations. Needless to say, I have a lot more in common, and more shared interest with my long-time neighbors of Sunset Park than if I were to be swept into a Bay Ridge district, or a more north district that would include Windsor Terrace. As a rent stabilized tenant, my concerns are much different than the other named districts which contain a higher percentage of homeowners, and a lower percentage of rent stabilized units. Further, if I were to be swept into a district slightly to the East, this is an insular Hasidic community, of which I have even fewer shared interests with as this religious community tends to have conservative politics.

Without divulging more than is necessary for the sake of this argument, I represent the third generation in my family on American soil. I am the first to have a college education, and, at least according to the American dream, I should have been the first generation to rise above the economic class of the previous two generations. However, due to our failed social safety net, including the exorbitant costs of education and child care, that has not yet been the case. The one social policy that still gives me hope that I can achieve class mobility potentially in my lifetime, or at least for my children, is rent stabilization, a policy that exists in few places but New York City, and exists robustly in Sunset Park.

To borrow a phrase from the Civil Rights movement, I have my eyes on the prize, and I know my neighbors in Sunset Park do too, because together, we elected a democratic socialist who would fight for, among other critical pieces of our social safety net, affordable housing. Regulated affordable housing is the lynchpin in assuring the next generation can be shielded from the pains of a shifting, and often predatory marketplace, thereby allowing them the opportunity to achieve the mobility my Great Grandfather thought he would be able to give to my Grandfather.

To divide Sunset Park is to dilute shared political interest, however that interest may have evolved. These shared political interests are not subtle, and to sweep either side into districts with significantly different politics would be an obvious violation of the Voting Rights Act. For all of us offering testimony, we very clearly see Republican politics playing an outsized role in the redistricting process of a majority democratic city, and further, attempting to pave over a community which tends to vote for the progressive left. Of course, this begs the questions of “why?” and “how?” which are questions that may be answered through a likely legal challenge if these maps were to be made final.

Thank you for your consideration.

[REDACTED]

From: Corinne <[REDACTED]>
Sent: Thursday, August 4, 2022 1:24 PM
To: Public Testimony
Subject: [EXTERNAL] Leave Southern Brooklyn the way it is!

CAUTION: This email originated from outside of the organization. Do not click links or open attachments unless you recognize the sender and know the content is safe. Forward suspect email to phish@cyber.nyc.gov as an attachment (Click the More button, then forward as attachment).

To Chair Walcott and Members of the New York City Redistricting Commission,

Please leave Dyker Heights the way it is. This is a travesty. None of these maps are appropriate.

[REDACTED]

From: Alexander Tuttle [REDACTED]
Sent: Thursday, August 4, 2022 6:08 PM
To: Public Testimony
Subject: [EXTERNAL] A Better Plan for Southern Brooklyn

CAUTION: This email originated from outside of the organization. Do not click links or open attachments unless you recognize the sender and know the content is safe. Forward suspect email to phish@cyber.nyc.gov as an attachment (Click the More button, then forward as attachment).

To Chair Walcott and Members of the New York City Redistricting Commission,

My neighbors and I are all in complete agreement that the new district maps presented by the Commission are unacceptable, as they will completely divide historic communities of interest, particularly in southern Brooklyn. Below I have linked to two alternate proposals, with maps that would establish a much needed majority Asian VAP council district in southern Brooklyn, while also keeping much of Bay Ridge, Dyker Heights, Bath Beach, and Bensonhurst together. Both of these maps maintain cohesion of historic communities of interest while preserving both emerging and enduring ethnic and religious enclaves, and overlap significantly with other existing relevant city agency boundaries including School District 20, Community Board 10, the 68th Police Precinct, and DSNY Garage 10. In the interest of democracy and continuity of public services, it is of utmost importance to keep these deep rooted and long-standing communities of interest together in the same district.

Proposed Map 1- <https://districtr.org/plan/136695>

Proposed Map 2- <https://districtr.org/plan/136694>

Thank you,
A. Tuttle.

From: Alison Parisi [REDACTED]
Sent: Thursday, August 4, 2022 5:15 PM
To: Public Testimony
Subject: [EXTERNAL] A better plan for southern Brooklyn

CAUTION: This email originated from outside of the organization. Do not click links or open attachments unless you recognize the sender and know the content is safe. Forward suspect email to phish@cyber.nyc.gov as an attachment (Click the More button, then forward as attachment).

To Chair Walcott and Members of the New York City Redistricting Commission,

Everyone agrees the first round of maps presented by the Commission completely divides historic communities of interest – especially in southern Brooklyn. Here are two alternate versions of maps that would create a majority Asian VAP council district in southern Brooklyn while also keeping much of Bay Ridge, Dyker Heights, Bath Beach, and Bensonhurst together. Both of these maps maintain cohesion of historic communities of interest, preserve both emerging and enduring ethnic and religious enclaves, and overlap significantly with other existing relevant city agency boundaries including School District 20, Community Board 10, the 68th Police Precinct, and DSNY Garage 10. This only further demonstrates the importance of keeping these deep rooted and long-standing communities of interest together in the same district.

Proposed Map 1-

<https://gcc02.safelinks.protection.outlook.com/?url=https%3A%2F%2Fdistrictr.org%2Fplan%2F136695&data=05%7C01%7CPublicTestimony%40redistricting.nyc.gov%7C6fcad7b948e146dc780908da765e671e%7C35c828166c56443bba68312163cad1%7C0%7C0%7C637952445075533637%7CUnknown%7CTWFpbGZsb3d8eyJWljoIMC4wLjAwMDAiLCJQIjoiV2luMzliLCJBTiI6Ikl1haWwiLCJXVCi6Mn0%3D%7C3000%7C%7C%7C&sdata=ZtWZRWzCrvSty7vkreOKjANIXOjgf6LBYYL1SVupJ%2FA%3D&reserved=0>

Proposed Map 2-

<https://gcc02.safelinks.protection.outlook.com/?url=https%3A%2F%2Fdistrictr.org%2Fplan%2F136694&data=05%7C01%7CPublicTestimony%40redistricting.nyc.gov%7C6fcad7b948e146dc780908da765e671e%7C35c828166c56443bba68312163cad1%7C0%7C0%7C637952445075533637%7CUnknown%7CTWFpbGZsb3d8eyJWljoIMC4wLjAwMDAiLCJQIjoiV2luMzliLCJBTiI6Ikl1haWwiLCJXVCi6Mn0%3D%7C3000%7C%7C%7C&sdata=X9Bw6FNrC%2BboSVPKDwIZsXGOOxlgc20ilw9pQSj3LA%3D&reserved=0>

Thank you,
Alison Parisi
[REDACTED] Oliver street
Apt 2M
Brooklyn, NY 11209

Sent from my iPhone

[REDACTED]

From: Ana Crespo [REDACTED]
Sent: Thursday, August 4, 2022 8:31 PM
To: Public Testimony
Subject: [EXTERNAL] A better plan for southern Brooklyn

CAUTION: This email originated from outside of the organization. Do not click links or open attachments unless you recognize the sender and know the content is safe. Forward suspect email to phish@cyber.nyc.gov as an attachment (Click the More button, then forward as attachment).

To Chair Walcott and Members of the New York City Redistricting Commission,

Everyone agrees the first round of maps presented by the Commission completely divides historic communities of interest – especially in southern Brooklyn. Here are two alternate versions of maps that would create a majority Asian VAP council district in southern Brooklyn while also keeping much of Bay Ridge, Dyker Heights, Bath Beach, and Bensonhurst together. Both of these maps maintain cohesion of historic communities of interest, preserve both emerging and enduring ethnic and religious enclaves, and overlap significantly with other existing relevant city agency boundaries including School District 20, Community Board 10, the 68th Police Precinct, and DSNY Garage 10. This only further demonstrates the importance of keeping these deep rooted and long-standing communities of interest together in the same district.

Proposed Map 1- <https://districtr.org/plan/136695>

Proposed Map 2- <https://districtr.org/plan/136694>

[REDACTED]

From: Anthony Napoli <[REDACTED]>
Sent: Thursday, August 4, 2022 1:33 PM
To: Public Testimony
Subject: [EXTERNAL] A better plan for southern Brooklyn

CAUTION: This email originated from outside of the organization. Do not click links or open attachments unless you recognize the sender and know the content is safe. Forward suspect email to phish@cyber.nyc.gov as an attachment (Click the More button, then forward as attachment).

To Chair Walcott and Members of the New York City Redistricting Commission,

Everyone agrees the first round of maps presented by the Commission completely divides historic communities of interest – especially in southern Brooklyn. Here are two alternate versions of maps that would create a majority Asian VAP council district in southern Brooklyn while also keeping much of Bay Ridge, Dyker Heights, Bath Beach, and Bensonhurst together. Both of these maps maintain cohesion of historic communities of interest, preserve both emerging and enduring ethnic and religious enclaves, and overlap significantly with other existing relevant city agency boundaries including School District 20, Community Board 10, the 68th Police Precinct, and DSNY Garage 10. This only further demonstrates the importance of keeping these deep rooted and long-standing communities of interest together in the same district.

Proposed Map 1-

<https://gcc02.safelinks.protection.outlook.com/?url=https%3A%2F%2Fdistrictr.org%2Fplan%2F136695&data=05%7C01%7CPublicTestimony%40redistricting.nyc.gov%7C8806ec0983fe4900e38b08da763f6a79%7C35c828166c56443bbaf68312163cad1%7C0%7C0%7C637952312021374413%7CUnknown%7CTWFpbGZsb3d8eyJWlloiMC4wLjAwMDAiLCJQIjoiV2luMzliLCJBTiI6IklhaWwiLCJXVCi6Mn0%3D%7C3000%7C%7C%7C&sdata=f59OW%2B6Ha0Hale%2BrZ%2FCWyYsbuO7q4astWtzSUvLimLU%3D&reserved=0>

Proposed Map 2-

<https://gcc02.safelinks.protection.outlook.com/?url=https%3A%2F%2Fdistrictr.org%2Fplan%2F136694&data=05%7C01%7CPublicTestimony%40redistricting.nyc.gov%7C8806ec0983fe4900e38b08da763f6a79%7C35c828166c56443bbaf68312163cad1%7C0%7C0%7C637952312021374413%7CUnknown%7CTWFpbGZsb3d8eyJWlloiMC4wLjAwMDAiLCJQIjoiV2luMzliLCJBTiI6IklhaWwiLCJXVCi6Mn0%3D%7C3000%7C%7C%7C&sdata=fnwEbflU0OaSum3zJPDHb0qHb1JUNca6et9Mp8tDMgo%3D&reserved=0>

Sent from my iPhone

From: Antoinette Palladino [REDACTED]
Sent: Thursday, August 4, 2022 4:16 PM
To: Public Testimony
Subject: [EXTERNAL] A better plan for southern Brooklyn

CAUTION: This email originated from outside of the organization. Do not click links or open attachments unless you recognize the sender and know the content is safe. Forward suspect email to phish@cyber.nyc.gov as an attachment (Click the More button, then forward as attachment).

To Chair Walcott and Members of the New York City Redistricting Commission,

Everyone agrees the first round of maps presented by the Commission completely divides historic communities of interest – especially in southern Brooklyn. Here are two alternate versions of maps that would create a majority Asian VAP council district in southern Brooklyn while also keeping much of Bay Ridge, Dyker Heights, Bath Beach, and Bensonhurst together. Both of these maps maintain cohesion of historic communities of interest, preserve both emerging and enduring ethnic and religious enclaves, and overlap significantly with other existing relevant city agency boundaries including School District 20, Community Board 10, the 68th Police Precinct, and DSNY Garage 10. This only further demonstrates the importance of keeping these deep rooted and long-standing communities of interest together in the same district.

Proposed Map 1-

<https://gcc02.safelinks.protection.outlook.com/?url=https%3A%2F%2Fdistrictr.org%2Fplan%2F136695&data=05%7C01%7CPublicTestimony%40redistricting.nyc.gov%7C2aa5e6a14a5847fff9ad08da7656309c%7C35c828166c56443bbaf68312163cad1%7C0%7C0%7C637952409808776968%7CUnknown%7CTWFpbGZsb3d8eyJWIjoiMC4wLjAwMDAiLCJQIjoiV2luMzliLCJBTil6lk1haWwiLCJXVCi6Mn0%3D%7C3000%7C%7C%7C&sdata=TEwjZMWc2z1GJFDqokJAec%2BLUG2FCfshd87vUupgHp4%3D&reserved=0>

Proposed Map 2-

<https://gcc02.safelinks.protection.outlook.com/?url=https%3A%2F%2Fdistrictr.org%2Fplan%2F136694&data=05%7C01%7CPublicTestimony%40redistricting.nyc.gov%7C2aa5e6a14a5847fff9ad08da7656309c%7C35c828166c56443bbaf68312163cad1%7C0%7C0%7C637952409808776968%7CUnknown%7CTWFpbGZsb3d8eyJWIjoiMC4wLjAwMDAiLCJQIjoiV2luMzliLCJBTil6lk1haWwiLCJXVCi6Mn0%3D%7C3000%7C%7C%7C&sdata=GzJxcuM3oXybRWfBsfjGaAaP22zaWKE3YrT60C2xWTA%3D&reserved=0>

Sent from my iPhone

[REDACTED]

From: Ashley Pucciarelli [REDACTED]
Sent: Thursday, August 4, 2022 12:45 PM
To: Public Testimony
Subject: [EXTERNAL] A better plan for southern Brooklyn

CAUTION: This email originated from outside of the organization. Do not click links or open attachments unless you recognize the sender and know the content is safe. Forward suspect email to phish@cyber.nyc.gov as an attachment (Click the More button, then forward as attachment).

To Chair Walcott and Members of the New York City Redistricting Commission,

Everyone agrees the first round of maps presented by the Commission completely divides historic communities of interest – especially in southern Brooklyn. Here are two alternate versions of maps that would create a majority Asian VAP council district in southern Brooklyn while also keeping much of Bay Ridge, Dyker Heights, Bath Beach, and Bensonhurst together. Both of these maps maintain cohesion of historic communities of interest, preserve both emerging and enduring ethnic and religious enclaves, and overlap significantly with other existing relevant city agency boundaries including School District 20, Community Board 10, the 68th Police Precinct, and DSNY Garage 10. This only further demonstrates the importance of keeping these deep rooted and long-standing communities of interest together in the same district.

Proposed Map 1-

<https://gcc02.safelinks.protection.outlook.com/?url=https%3A%2F%2Fdistrictr.org%2Fplan%2F136695&data=05%7C01%7CPublicTestimony%40redistricting.nyc.gov%7Ccc98a75c25ce4b8f54fa08da7638a71b%7C35c828166c56443bbaf68312163cad1%7C0%7C0%7C637952282967880504%7CUnknown%7CTWFpbGZsb3d8eyJWlloiMC4wLjAwMDAiLCJQIjoiV2luMzliLCJBTiI6IjEhaWwiLCJXVCi6Mn0%3D%7C3000%7C%7C%7C&sdata=ecSmurE4tlgKxuUVw1duwekt%2F3C0qNIQ%2FQpxyvoA50U%3D&reserved=0>

Proposed Map 2-

<https://gcc02.safelinks.protection.outlook.com/?url=https%3A%2F%2Fdistrictr.org%2Fplan%2F136694&data=05%7C01%7CPublicTestimony%40redistricting.nyc.gov%7Ccc98a75c25ce4b8f54fa08da7638a71b%7C35c828166c56443bbaf68312163cad1%7C0%7C0%7C637952282967880504%7CUnknown%7CTWFpbGZsb3d8eyJWlloiMC4wLjAwMDAiLCJQIjoiV2luMzliLCJBTiI6IjEhaWwiLCJXVCi6Mn0%3D%7C3000%7C%7C%7C&sdata=3MhbMBuhwdL8j6HBO2acbnVJ%2BkMif6eVp93fUzveUI%3D&reserved=0>

Sent from my iPhone

DeCillis, Michael

From: Bradley Davidson <[REDACTED]>
Sent: Thursday, August 4, 2022 1:03 PM
To: Public Testimony
Subject: [EXTERNAL] A better plan for southern Brooklyn

CAUTION: This email originated from outside of the organization. Do not click links or open attachments unless you recognize the sender and know the content is safe. Forward suspect email to phish@cyber.nyc.gov as an attachment (Click the More button, then forward as attachment).

To Chair Walcott and Members of the New York City Redistricting Commission,

Everyone agrees the first round of maps presented by the Commission completely divides historic communities of interest – especially in southern Brooklyn. Here are two alternate versions of maps that would create a majority Asian VAP council district in southern Brooklyn while also keeping much of Bay Ridge, Dyker Heights, Bath Beach, and Bensonhurst together. Both of these maps maintain cohesion of historic communities of interest, preserve both emerging and enduring ethnic and religious enclaves, and overlap significantly with other existing relevant city agency boundaries, including School District 20, Community Board 10, the 68th Police Precinct, and DSNY Garage 10. This only further demonstrates the importance of keeping these deep rooted and long-standing communities of interest together in the same district.

Proposed Map 1- <https://districtr.org/plan/136695>

Proposed Map 2- <https://districtr.org/plan/136694>

From: [REDACTED]
Sent: Thursday, August 4, 2022 9:40 PM
To: Public Testimony
Subject: [EXTERNAL] A better plan for southern Brooklyn

CAUTION: This email originated from outside of the organization. Do not click links or open attachments unless you recognize the sender and know the content is safe. Forward suspect email to phish@cyber.nyc.gov as an attachment (Click the More button, then forward as attachment).

To Chair Walcott and Members of the New York City Redistricting Commission,

Everyone agrees the first round of maps presented by the Commission completely divides historic communities of interest – especially in southern Brooklyn. Here are two alternate versions of maps that would create a majority Asian VAP council district in southern Brooklyn while also keeping much of Bay Ridge, Dyker Heights, Bath Beach, and Bensonhurst together. Both of these maps maintain cohesion of historic communities of interest, preserve both emerging and enduring ethnic and religious enclaves, and overlap significantly with other existing relevant city agency boundaries including School District 20, Community Board 10, the 68th Police Precinct, and DSNY Garage 10. This only further demonstrates the importance of keeping these deep rooted and long-standing communities of interest together in the same district.

Proposed Map 1-

<https://gcc02.safelinks.protection.outlook.com/?url=https%3A%2F%2Fdistrictr.org%2Fplan%2F136695&data=05%7C01%7CPublicTestimony%40redistricting.nyc.gov%7C095723194cfb4250711f08da768378a0%7C35c828166c56443bbaf68312163cad1%7C0%7C0%7C637952604307192716%7CUnknown%7CTWFpbGZsb3d8eyJWljoImMC4wLjAwMDAiLCJQIjoiV2luMzliLCJBTiI6IklhaWwiLCJXVCi6Mn0%3D%7C3000%7C%7C%7C&sdata=gWtBl%2FH0gj2B8RytEzpWZwx3NL4bfBvzlvbfLkLlc0w%3D&reserved=0>

Proposed Map 2-

<https://gcc02.safelinks.protection.outlook.com/?url=https%3A%2F%2Fdistrictr.org%2Fplan%2F136694&data=05%7C01%7CPublicTestimony%40redistricting.nyc.gov%7C095723194cfb4250711f08da768378a0%7C35c828166c56443bbaf68312163cad1%7C0%7C0%7C637952604307192716%7CUnknown%7CTWFpbGZsb3d8eyJWljoImMC4wLjAwMDAiLCJQIjoiV2luMzliLCJBTiI6IklhaWwiLCJXVCi6Mn0%3D%7C3000%7C%7C%7C&sdata=t2JeE512l%2FBrp9%2FniFzLeEAS1Gn4T3YA8YFrOSk8Is%3D&reserved=0>

[REDACTED]

From: Callie Goldberg <[REDACTED]>
Sent: Thursday, August 4, 2022 2:39 PM
To: Public Testimony
Subject: [EXTERNAL] A better plan for southern Brooklyn

CAUTION: This email originated from outside of the organization. Do not click links or open attachments unless you recognize the sender and know the content is safe. Forward suspect email to phish@cyber.nyc.gov as an attachment (Click the More button, then forward as attachment).

To Chair Walcott and Members of the New York City Redistricting Commission,

Everyone agrees the first round of maps presented by the Commission completely divides historic communities of interest – especially in southern Brooklyn. Here are two alternate versions of maps that would create a majority Asian VAP council district in southern Brooklyn while also keeping much of Bay Ridge, Dyker Heights, Bath Beach, and Bensonhurst together. Both of these maps maintain cohesion of historic communities of interest, preserve both emerging and enduring ethnic and religious enclaves, and overlap significantly with other existing relevant city agency boundaries including School District 20, Community Board 10, the 68th Police Precinct, and DSNY Garage 10. This only further demonstrates the importance of keeping these deep rooted and long-standing communities of interest together in the same district.

Proposed Map 1- <https://districtr.org/plan/136695>

Proposed Map 2- <https://districtr.org/plan/136694>

[REDACTED]

From: Candace NYC [REDACTED]
Sent: Thursday, August 4, 2022 4:24 PM
To: Public Testimony
Subject: [EXTERNAL] A better plan for southern Brooklyn

CAUTION: This email originated from outside of the organization. Do not click links or open attachments unless you recognize the sender and know the content is safe. Forward suspect email to phish@cyber.nyc.gov as an attachment (Click the More button, then forward as attachment).

To Chair Walcott and Members of the New York City Redistricting Commission,

Everyone agrees the first round of maps presented by the Commission completely divides historic communities of interest – especially in southern Brooklyn. Here are two alternate versions of maps that would create a majority Asian VAP council district in southern Brooklyn while also keeping much of Bay Ridge, Dyker Heights, Bath Beach, and Bensonhurst together. Both of these maps maintain cohesion of historic communities of interest, preserve both emerging and enduring ethnic and religious enclaves, and overlap significantly with other existing relevant city agency boundaries including School District 20, Community Board 10, the 68th Police Precinct, and DSNY Garage 10. This only further demonstrates the importance of keeping these deep rooted and long-standing communities of interest together in the same district.

Proposed Map 1- <https://districtr.org/plan/136695>

Proposed Map 2- <https://districtr.org/plan/136694>

[REDACTED]

From: Carmela Manoli [REDACTED]
Sent: Thursday, August 4, 2022 12:43 PM
To: Public Testimony
Subject: [EXTERNAL] A better plan for southern Brooklyn

CAUTION: This email originated from outside of the organization. Do not click links or open attachments unless you recognize the sender and know the content is safe. Forward suspect email to phish@cyber.nyc.gov as an attachment (Click the More button, then forward as attachment).

To Chair Walcott and Members of the New York City Redistricting Commission,

Everyone agrees the first round of maps presented by the Commission completely divides historic communities of interest – especially in southern Brooklyn. Here are two alternate versions of maps that would create a majority Asian VAP council district in southern Brooklyn while also keeping much of Bay Ridge, Dyker Heights, Bath Beach, and Bensonhurst together. Both of these maps maintain cohesion of historic communities of interest, preserve both emerging and enduring ethnic and religious enclaves, and overlap significantly with other existing relevant city agency boundaries including School District 20, Community Board 10, the 68th Police Precinct, and DSNY Garage 10. This only further demonstrates the importance of keeping these deep rooted and long-standing communities of interest together in the same district.

Proposed Map 1-

<https://gcc02.safelinks.protection.outlook.com/?url=https%3A%2F%2Fdistrictr.org%2Fplan%2F136695&data=05%7C01%7CPublicTestimony%40redistricting.nyc.gov%7C7ccb695fbdfd4a21e08b08da76385d5a%7C35c828166c56443bbaf68312163cad1%7C0%7C0%7C637952281701309055%7CUnknown%7CTWFpbGZsb3d8eyJWljoImMC4wLjAwMDAiLCJQIjoiV2luMzliLCJBTiI6IklhaWwiLCJXVCi6Mn0%3D%7C3000%7C%7C%7C&sdata=8bopZW6pIVXEzHFeNc9pBJmFD529F%2FdZx86wMs1tbqk%3D&reserved=0>

Proposed Map 2-

<https://gcc02.safelinks.protection.outlook.com/?url=https%3A%2F%2Fdistrictr.org%2Fplan%2F136694&data=05%7C01%7CPublicTestimony%40redistricting.nyc.gov%7C7ccb695fbdfd4a21e08b08da76385d5a%7C35c828166c56443bbaf68312163cad1%7C0%7C0%7C637952281701309055%7CUnknown%7CTWFpbGZsb3d8eyJWljoImMC4wLjAwMDAiLCJQIjoiV2luMzliLCJBTiI6IklhaWwiLCJXVCi6Mn0%3D%7C3000%7C%7C%7C&sdata=%2FJJFUQe9Noeypbo1NtqYiffA3btJtXHO%2FterMFmWrVs%3D&reserved=0>

From: Chris Foster <[REDACTED]>
Sent: Thursday, August 4, 2022 12:44 PM
To: Public Testimony
Subject: [EXTERNAL] A better plan for southern Brooklyn

CAUTION: This email originated from outside of the organization. Do not click links or open attachments unless you recognize the sender and know the content is safe. Forward suspect email to phish@cyber.nyc.gov as an attachment (Click the More button, then forward as attachment).

To Chair Walcott and Members of the New York City Redistricting Commission,

Everyone agrees the first round of maps presented by the Commission completely divides historic communities of interest – especially in southern Brooklyn. Here are two alternate versions of maps that would create a majority Asian VAP council district in southern Brooklyn while also keeping much of Bay Ridge, Dyker Heights, Bath Beach, and Bensonhurst together. Both of these maps maintain cohesion of historic communities of interest, preserve both emerging and enduring ethnic and religious enclaves, and overlap significantly with other existing relevant city agency boundaries including School District 20, Community Board 10, the 68th Police Precinct, and DSNY Garage 10. This only further demonstrates the importance of keeping these deep rooted and long-standing communities of interest together in the same district.

Proposed Map 1-

<https://gcc02.safelinks.protection.outlook.com/?url=https%3A%2F%2Fdistrictr.org%2Fplan%2F136695&data=05%7C01%7CPublicTestimony%40redistricting.nyc.gov%7Cb8fdc42a132441453adb08da76389ca8%7C35c828166c56443bbaf68312163cad1%7C0%7C0%7C637952282790263907%7CUnknown%7CTWFpbGZsb3d8eyJWljoImMC4wLjAwMDAiLCJQIjoiV2luMzliLCJBTiI6IjEhaWwiLCJXVCi6Mn0%3D%7C3000%7C%7C%7C&sdata=AVs%2FE5GBzkuUB4wuHAgXwBOUkSitV86JnGD9AVfigvY%3D&reserved=0>

Proposed Map 2-

<https://gcc02.safelinks.protection.outlook.com/?url=https%3A%2F%2Fdistrictr.org%2Fplan%2F136694&data=05%7C01%7CPublicTestimony%40redistricting.nyc.gov%7Cb8fdc42a132441453adb08da76389ca8%7C35c828166c56443bbaf68312163cad1%7C0%7C0%7C637952282790263907%7CUnknown%7CTWFpbGZsb3d8eyJWljoImMC4wLjAwMDAiLCJQIjoiV2luMzliLCJBTiI6IjEhaWwiLCJXVCi6Mn0%3D%7C3000%7C%7C%7C&sdata=dIPHLZffbUPfu6MUeHwudsPKEecKhNgBa1KVUYkdZM%3D&reserved=0>

Sent from my iPhone

From: Chris Heeg <[REDACTED]>
Sent: Thursday, August 4, 2022 4:53 PM
To: Public Testimony
Subject: [EXTERNAL] A better plan for southern Brooklyn

CAUTION: This email originated from outside of the organization. Do not click links or open attachments unless you recognize the sender and know the content is safe. Forward suspect email to phish@cyber.nyc.gov as an attachment (Click the More button, then forward as attachment).

To Chair Walcott and Members of the New York City Redistricting Commission,

Everyone agrees the first round of maps presented by the Commission completely divides historic communities of interest – especially in southern Brooklyn. Here are two alternate versions of maps that would create a majority Asian VAP council district in southern Brooklyn while also keeping much of Bay Ridge, Dyker Heights, Bath Beach, and Bensonhurst together. Both of these maps maintain cohesion of historic communities of interest, preserve both emerging and enduring ethnic and religious enclaves, and overlap significantly with other existing relevant city agency boundaries including School District 20, Community Board 10, the 68th Police Precinct, and DSNY Garage 10. This only further demonstrates the importance of keeping these deep rooted and long-standing communities of interest together in the same district.

Proposed Map 1-

<https://gcc02.safelinks.protection.outlook.com/?url=https%3A%2F%2Fdistrictr.org%2Fplan%2F136695&data=05%7C01%7CPublicTestimony%40redistricting.nyc.gov%7Cdb1e0a5c866c4803eb6108da765b65d7%7C35c828166c56443bba68312163cad1%7C0%7C0%7C637952432194802279%7CUnknown%7CTWFpbGZsb3d8eyJWlloiMC4wLjAwMDAiLCJQIjoiV2luMzliLCJBTil6lk1haWwiLCJXVCi6Mn0%3D%7C3000%7C%7C%7C&sdata=9Re%2FUGqExk%2BaBe96eOq9HdMJE5a7aBPr9lwj98CaMhM%3D&reserved=0>

Proposed Map 2-

<https://gcc02.safelinks.protection.outlook.com/?url=https%3A%2F%2Fdistrictr.org%2Fplan%2F136694&data=05%7C01%7CPublicTestimony%40redistricting.nyc.gov%7Cdb1e0a5c866c4803eb6108da765b65d7%7C35c828166c56443bba68312163cad1%7C0%7C0%7C637952432194958475%7CUnknown%7CTWFpbGZsb3d8eyJWlloiMC4wLjAwMDAiLCJQIjoiV2luMzliLCJBTil6lk1haWwiLCJXVCi6Mn0%3D%7C3000%7C%7C%7C&sdata=Sp0SYzGA2ZC65k%2BV8xhxVRwS%2Fq558L2GvINiVY5dlql%3D&reserved=0>

Sent from my iPhone

From: CLAUDIA BLACK [REDACTED]
Sent: Thursday, August 4, 2022 12:49 PM
To: Public Testimony
Subject: [EXTERNAL] A better plan for southern Brooklyn

CAUTION: This email originated from outside of the organization. Do not click links or open attachments unless you recognize the sender and know the content is safe. Forward suspect email to phish@cyber.nyc.gov as an attachment (Click the More button, then forward as attachment).

To Chair Walcott and Members of the New York City Redistricting Commission,

Everyone agrees the first round of maps presented by the Commission completely divides historic communities of interest – especially in southern Brooklyn. Here are two alternate versions of maps that would create a majority Asian VAP council district in southern Brooklyn while also keeping much of Bay Ridge, Dyker Heights, Bath Beach, and Bensonhurst together. Both of these maps maintain cohesion of historic communities of interest, preserve both emerging and enduring ethnic and religious enclaves, and overlap significantly with other existing relevant city agency boundaries including School District 20, Community Board 10, the 68th Police Precinct, and DSNY Garage 10. This only further demonstrates the importance of keeping these deep rooted and long-standing communities of interest together in the same district.

Proposed Map 1-

<https://gcc02.safelinks.protection.outlook.com/?url=https%3A%2F%2Fdistrictr.org%2Fplan%2F136695&data=05%7C01%7CPublicTestimony%40redistricting.nyc.gov%7Cc09096a108b64af3555e08da76394735%7C35c828166c56443bba68312163cad1%7C0%7C0%7C637952285649653370%7CUnknown%7CTWFpbGZsb3d8eyJWljoIMC4wLjAwMDAiLCJQIjoiV2luMzliLCJBTil6lk1haWwiLCJXVCi6Mn0%3D%7C3000%7C%7C%7C&sdata=P7NYA8eCmCUX7%2B5XybYYbZ3mdHF%2B2zAnN8flpeKfb4l%3D&reserved=0>

Proposed Map 2-

<https://gcc02.safelinks.protection.outlook.com/?url=https%3A%2F%2Fdistrictr.org%2Fplan%2F136694&data=05%7C01%7CPublicTestimony%40redistricting.nyc.gov%7Cc09096a108b64af3555e08da76394735%7C35c828166c56443bba68312163cad1%7C0%7C0%7C637952285649653370%7CUnknown%7CTWFpbGZsb3d8eyJWljoIMC4wLjAwMDAiLCJQIjoiV2luMzliLCJBTil6lk1haWwiLCJXVCi6Mn0%3D%7C3000%7C%7C%7C&sdata=iTQYQ1coXCJ2PEg2Tsk7mHmbEMeijNZMFMRn8RRxQg%3D&reserved=0>

Sent from my iPhone

From: Colter McCorkindale [REDACTED]
Sent: Thursday, August 4, 2022 1:15 PM
To: Public Testimony
Subject: [EXTERNAL] A better plan for southern Brooklyn

CAUTION: This email originated from outside of the organization. Do not click links or open attachments unless you recognize the sender and know the content is safe. Forward suspect email to phish@cyber.nyc.gov as an attachment (Click the More button, then forward as attachment).

To Chair Walcott and Members of the New York City Redistricting Commission,

Everyone agrees the first round of maps presented by the Commission completely divides historic communities of interest – especially in southern Brooklyn. Here are two alternate versions of maps that would create a majority Asian VAP council district in southern Brooklyn while also keeping much of Bay Ridge, Dyker Heights, Bath Beach, and Bensonhurst together. Both of these maps maintain cohesion of historic communities of interest, preserve both emerging and enduring ethnic and religious enclaves, and overlap significantly with other existing relevant city agency boundaries including School District 20, Community Board 10, the 68th Police Precinct, and DSNY Garage 10. This only further demonstrates the importance of keeping these deep rooted and long-standing communities of interest together in the same district.

Proposed Map 1-

<https://gcc02.safelinks.protection.outlook.com/?url=https%3A%2F%2Fdistrictr.org%2Fplan%2F136695&data=05%7C01%7CPublicTestimony%40redistricting.nyc.gov%7C14ccab11f039476d9ccc08da763cdf6c%7C35c828166c56443bbaf68312163cad1%7C0%7C0%7C637952301056436667%7CUnknown%7CTWFpbGZsb3d8eyJWljojMC4wLjAwMDAiLCJQIjoiV2luMzliLCJBTiI6IjEhaWwiLCJXVCI6Mn0%3D%7C3000%7C%7C%7C&sdata=%2Bux68n%2FTPPctd%2BJOgjOBmSQW8JAPFEeMze5mASDZoBg%3D&reserved=0>

Proposed Map 2-

<https://gcc02.safelinks.protection.outlook.com/?url=https%3A%2F%2Fdistrictr.org%2Fplan%2F136694&data=05%7C01%7CPublicTestimony%40redistricting.nyc.gov%7C14ccab11f039476d9ccc08da763cdf6c%7C35c828166c56443bbaf68312163cad1%7C0%7C0%7C637952301056593306%7CUnknown%7CTWFpbGZsb3d8eyJWljojMC4wLjAwMDAiLCJQIjoiV2luMzliLCJBTiI6IjEhaWwiLCJXVCI6Mn0%3D%7C3000%7C%7C%7C&sdata=%2F75mkMXFDL6QEotyLluounjQMAr6sufP7cSByiOgzk%3D&reserved=0>

Sent from a mobile device. Typos inevitable.

[REDACTED]

From: Connie Kim <[REDACTED]>
Sent: Thursday, August 4, 2022 12:44 PM
To: Public Testimony
Subject: [EXTERNAL] A better plan for southern Brooklyn

CAUTION: This email originated from outside of the organization. Do not click links or open attachments unless you recognize the sender and know the content is safe. Forward suspect email to phish@cyber.nyc.gov as an attachment (Click the More button, then forward as attachment).

To Chair Walcott and Members of the New York City Redistricting Commission,

Everyone agrees the first round of maps presented by the Commission completely divides historic communities of interest – especially in southern Brooklyn. Here are two alternate versions of maps that would create a majority Asian VAP council district in southern Brooklyn while also keeping much of Bay Ridge, Dyker Heights, Bath Beach, and Bensonhurst together. Both of these maps maintain cohesion of historic communities of interest, preserve both emerging and enduring ethnic and religious enclaves, and overlap significantly with other existing relevant city agency boundaries including School District 20, Community Board 10, the 68th Police Precinct, and DSNY Garage 10. This only further demonstrates the importance of keeping these deep rooted and long-standing communities of interest together in the same district.

Proposed Map 1-

<https://gcc02.safelinks.protection.outlook.com/?url=https%3A%2F%2Fdistrictr.org%2Fplan%2F136695&data=05%7C01%7CPublicTestimony%40redistricting.nyc.gov%7C3c88ba7d31db4e3f419008da76388985%7C35c828166c56443bba68312163cad1%7C0%7C0%7C637952282449130565%7CUnknown%7CTWFpbGZsb3d8eyJWljoIMC4wLjAwMDAiLCJQIjoiV2luMzliLCJBTiI6Ikl1haWwiLCJXVCi6Mn0%3D%7C3000%7C%7C%7C&sdata=nWdvJYec%2FI3h6%2BGBLxhns3qwzOpGmwdbtO2j7rnGoQU%3D&reserved=0>

Proposed Map 2-

<https://gcc02.safelinks.protection.outlook.com/?url=https%3A%2F%2Fdistrictr.org%2Fplan%2F136694&data=05%7C01%7CPublicTestimony%40redistricting.nyc.gov%7C3c88ba7d31db4e3f419008da76388985%7C35c828166c56443bba68312163cad1%7C0%7C0%7C637952282449286787%7CUnknown%7CTWFpbGZsb3d8eyJWljoIMC4wLjAwMDAiLCJQIjoiV2luMzliLCJBTiI6Ikl1haWwiLCJXVCi6Mn0%3D%7C3000%7C%7C%7C&sdata=i%2BfVihJEtEVB5X0dSILjo4mbgrRMfe9%2B3jRy36dw%2BA%3D&reserved=0>

Sent from my iPhone

From: Damiano Geraci <[REDACTED]>
Sent: Thursday, August 4, 2022 12:43 PM
To: Public Testimony
Subject: [EXTERNAL] A better plan for southern Brooklyn

CAUTION: This email originated from outside of the organization. Do not click links or open attachments unless you recognize the sender and know the content is safe. Forward suspect email to phish@cyber.nyc.gov as an attachment (Click the More button, then forward as attachment).

To Chair Walcott and Members of the New York City Redistricting Commission,

Everyone agrees the first round of maps presented by the Commission completely divides historic communities of interest %2 especially in southern Brooklyn. Here are two alternate versions of maps that would create a majority Asian VAP council district in southern Brooklyn while also keeping much of Bay Ridge, Dyker Heights, Bath Beach, and Bensonhurst together. Both of these maps maintain cohesion of historic communities of interest, preserve both emerging and enduring ethnic and religious enclaves, and overlap significantly with other existing relevant city agency boundaries including School District 20, Community Board 10, the 68th Police Precinct, and DSNY Garage 10. This only further demonstrates the importance of keeping these deep rooted and long-standing communities of interest together in the same district.

Proposed Map 1- <https://districtr.org/plan/136695>

Proposed Map 2- <https://districtr.org/plan/136694>

[Sent from the all new AOL app for Android](#)

[REDACTED]

From: Diane Isea <[REDACTED]>
Sent: Thursday, August 4, 2022 12:37 PM
To: Public Testimony
Subject: [EXTERNAL] A better plan for southern Brooklyn

CAUTION: This email originated from outside of the organization. Do not click links or open attachments unless you recognize the sender and know the content is safe. Forward suspect email to phish@cyber.nyc.gov as an attachment (Click the More button, then forward as attachment).

To Chair Walcott and Members of the New York City Redistricting Commission,

Everyone agrees the first round of maps presented by the Commission completely divides historic communities of interest – especially in southern Brooklyn. Here are two alternate versions of maps that would create a majority Asian VAP council district in southern Brooklyn while also keeping much of Bay Ridge, Dyker Heights, Bath Beach, and Bensonhurst together. Both of these maps maintain cohesion of historic communities of interest, preserve both emerging and enduring ethnic and religious enclaves, and overlap significantly with other existing relevant city agency boundaries including School District 20, Community Board 10, the 68th Police Precinct, and DSNY Garage 10. This only further demonstrates the importance of keeping these deep rooted and long-standing communities of interest together in the same district.

Proposed Map 1-

<https://gcc02.safelinks.protection.outlook.com/?url=https%3A%2F%2Fdistrictr.org%2Fplan%2F136695&data=05%7C01%7CPublicTestimony%40redistricting.nyc.gov%7C321436e1003f4effad9708da7637e511%7C35c828166c56443bbaf68312163cad1%7C0%7C0%7C637952279683870472%7CUnknown%7CTWFpbGZsb3d8eyJWljoImC4wLjAwMDAiLCJQIjoiV2luMzliLCJBTiI6IklhaWwiLCJXVCi6Mn0%3D%7C3000%7C%7C%7C&sdata=b5NpGYanAQYohrP4bklodT6GSiS6UP44kiNLae81p8E%3D&reserved=0>

Proposed Map 2-

<https://gcc02.safelinks.protection.outlook.com/?url=https%3A%2F%2Fdistrictr.org%2Fplan%2F136694&data=05%7C01%7CPublicTestimony%40redistricting.nyc.gov%7C321436e1003f4effad9708da7637e511%7C35c828166c56443bbaf68312163cad1%7C0%7C0%7C637952279683870472%7CUnknown%7CTWFpbGZsb3d8eyJWljoImC4wLjAwMDAiLCJQIjoiV2luMzliLCJBTiI6IklhaWwiLCJXVCi6Mn0%3D%7C3000%7C%7C%7C&sdata=1keyXZm7Zgi0tbVuoUv5L8fuemKd6N9i5ZlbyhZHRCU%3D&reserved=0>

Sent from my iPhone

[REDACTED]

From: Faina Fujii <[REDACTED]>
Sent: Thursday, August 4, 2022 7:21 PM
To: Public Testimony
Subject: [EXTERNAL] A better plan for southern Brooklyn

CAUTION: This email originated from outside of the organization. Do not click links or open attachments unless you recognize the sender and know the content is safe. Forward suspect email to phish@cyber.nyc.gov as an attachment (Click the More button, then forward as attachment).

To Chair Walcott and Members of the New York City Redistricting Commission,

Everyone agrees the first round of maps presented by the Commission completely divides historic communities of interest – especially in southern Brooklyn. Here are two alternate versions of maps that would create a majority Asian VAP council district in southern Brooklyn while also keeping much of Bay Ridge, Dyker Heights, Bath Beach, and Bensonhurst together. Both of these maps maintain cohesion of historic communities of interest, preserve both emerging and enduring ethnic and religious enclaves, and overlap significantly with other existing relevant city agency boundaries including School District 20, Community Board 10, the 68th Police Precinct, and DSNY Garage 10. This only further demonstrates the importance of keeping these deep rooted and long-standing communities of interest together in the same district.

Proposed Map 1-

<https://gcc02.safelinks.protection.outlook.com/?url=https%3A%2F%2Fdistrictr.org%2Fplan%2F136695&data=05%7C01%7CPublicTestimony%40redistricting.nyc.gov%7C3e9510238c2841e50a9208da766ffbf8%7C35c828166c56443bbaf68312163cad1%7C0%7C0%7C637952520593490517%7CUnknown%7CTWFpbGZsb3d8eyJWljoImC4wLjAwMDAiLCJQIjoiV2luMzliLCJBTil6lk1haWwiLCJXVCi6Mn0%3D%7C3000%7C%7C%7C&sdata=zE4oCynXkPuLcvbGhiAGzUwaYxih2KB%2FATHkazHZpO8%3D&reserved=0>

Proposed Map 2-

<https://gcc02.safelinks.protection.outlook.com/?url=https%3A%2F%2Fdistrictr.org%2Fplan%2F136694&data=05%7C01%7CPublicTestimony%40redistricting.nyc.gov%7C3e9510238c2841e50a9208da766ffbf8%7C35c828166c56443bbaf68312163cad1%7C0%7C0%7C637952520593490517%7CUnknown%7CTWFpbGZsb3d8eyJWljoImC4wLjAwMDAiLCJQIjoiV2luMzliLCJBTil6lk1haWwiLCJXVCi6Mn0%3D%7C3000%7C%7C%7C&sdata=wkDml09W7E4BKfSpOdUMaDr8VITfw8XfBaSyW24Nbxs%3D&reserved=0>

Sent from my iPhone

From: cferrarasarno <[REDACTED]>
Sent: Thursday, August 4, 2022 8:23 PM
To: Public Testimony
Subject: [EXTERNAL] A better plan for southern Brooklyn

CAUTION: This email originated from outside of the organization. Do not click links or open attachments unless you recognize the sender and know the content is safe. Forward suspect email to phish@cyber.nyc.gov as an attachment (Click the More button, then forward as attachment).

To Chair Walcott and Members of the New York City Redistricting Commission,

Everyone agrees the first round of maps presented by the Commission completely divides historic communities of interest – especially in southern Brooklyn. Here are two alternate versions of maps that would create a majority Asian VAP council district in southern Brooklyn while also keeping much of Bay Ridge, Dyker Heights, Bath Beach, and Bensonhurst together. Both of these maps maintain cohesion of historic communities of interest, preserve both emerging and enduring ethnic and religious enclaves, and overlap significantly with other existing relevant city agency boundaries including School District 20, Community Board 10, the 68th Police Precinct, and DSNY Garage 10. This only further demonstrates the importance of keeping these deep rooted and long-standing communities of interest together in the same district.

Proposed Map 1-

<https://gcc02.safelinks.protection.outlook.com/?url=https%3A%2F%2Fdistrictr.org%2Fplan%2F136695&data=05%7C01%7CPublicTestimony%40redistricting.nyc.gov%7Ca2aa1e433816492784ad08da7678b6a5%7C35c828166c56443bba68312163cad1%7C0%7C0%7C637952558086295205%7CUnknown%7CTWFpbGZsb3d8eyJWljojMC4wLjAwMDAiLCJQIjoiV2luMzliLCJBTiI6IklhaWwiLCJXVCi6Mn0%3D%7C3000%7C%7C%7C&sdata=eeUSkiiBIKTz9jhA2Jn%2BPZsPz%2Fsb%2FCea09zuN9vHE44%3D&reserved=0>

Proposed Map 2-

<https://gcc02.safelinks.protection.outlook.com/?url=https%3A%2F%2Fdistrictr.org%2Fplan%2F136694&data=05%7C01%7CPublicTestimony%40redistricting.nyc.gov%7Ca2aa1e433816492784ad08da7678b6a5%7C35c828166c56443bba68312163cad1%7C0%7C0%7C637952558086295205%7CUnknown%7CTWFpbGZsb3d8eyJWljojMC4wLjAwMDAiLCJQIjoiV2luMzliLCJBTiI6IklhaWwiLCJXVCi6Mn0%3D%7C3000%7C%7C%7C&sdata=7TbhqIwMw9VJSYLCynZMo%2FMwZYJi69i5scN0uSd8frM%3D&reserved=0>

Sent from my iPhone

[REDACTED]

From: Frank Dazzo <[REDACTED]>
Sent: Thursday, August 4, 2022 12:44 PM
To: Public Testimony
Subject: [EXTERNAL] A better plan for southern Brooklyn

CAUTION: This email originated from outside of the organization. Do not click links or open attachments unless you recognize the sender and know the content is safe. Forward suspect email to phish@cyber.nyc.gov as an attachment (Click the More button, then forward as attachment).

To Chair Walcott and Members of the New York City Redistricting Commission,

Everyone agrees the first round of maps presented by the Commission completely divides historic communities of interest – especially in southern Brooklyn. Here are two alternate versions of maps that would create a majority Asian VAP council district in southern Brooklyn while also keeping much of Bay Ridge, Dyker Heights, Bath Beach, and Bensonhurst together. Both of these maps maintain cohesion of historic communities of interest, preserve both emerging and enduring ethnic and religious enclaves, and overlap significantly with other existing relevant city agency boundaries including School District 20, Community Board 10, the 68th Police Precinct, and DSNY Garage 10. This only further demonstrates the importance of keeping these deep rooted and long-standing communities of interest together in the same district.

Proposed Map 1-

<https://gcc02.safelinks.protection.outlook.com/?url=https%3A%2F%2Fdistrictr.org%2Fplan%2F136695&data=05%7C01%7CPublicTestimony%40redistricting.nyc.gov%7C7f1d1bbeb2284737a2ac08da76389386%7C35c828166c56443bba68312163cad1%7C0%7C0%7C637952282639262295%7CUnknown%7CTWFpbGZsb3d8eyJWljojMC4wLjAwMDAiLCJQIjoiV2luMzliLCJBTil6Ik1haWwiLCJXVCi6Mn0%3D%7C3000%7C%7C%7C&sdata=XlqY2LYTpMLtz4yzK%2FDKnNoH8aCsElahSWLdHFjN2kE%3D&reserved=0>

Proposed Map 2-

<https://gcc02.safelinks.protection.outlook.com/?url=https%3A%2F%2Fdistrictr.org%2Fplan%2F136694&data=05%7C01%7CPublicTestimony%40redistricting.nyc.gov%7C7f1d1bbeb2284737a2ac08da76389386%7C35c828166c56443bba68312163cad1%7C0%7C0%7C637952282639262295%7CUnknown%7CTWFpbGZsb3d8eyJWljojMC4wLjAwMDAiLCJQIjoiV2luMzliLCJBTil6Ik1haWwiLCJXVCi6Mn0%3D%7C3000%7C%7C%7C&sdata=59o%2FTwOpDXggqE6vY%2BWvMvR2q0KaAZOJQGiW8171h6s%3D&reserved=0>

Sent from my iPhone

From: [REDACTED]
Sent: Thursday, August 4, 2022 12:39 PM
To: Public Testimony
Subject: [EXTERNAL] A better plan for southern Brooklyn

CAUTION: This email originated from outside of the organization. Do not click links or open attachments unless you recognize the sender and know the content is safe. Forward suspect email to phish@cyber.nyc.gov as an attachment (Click the More button, then forward as attachment).

To Chair Walcott and Members of the New York City Redistricting Commission,

Everyone agrees the first round of maps presented by the Commission completely divides historic communities of interest – especially in southern Brooklyn. Here are two alternate versions of maps that would create a majority Asian VAP council district in southern Brooklyn while also keeping much of Bay Ridge, Dyker Heights, Bath Beach, and Bensonhurst together. Both of these maps maintain cohesion of historic communities of interest, preserve both emerging and enduring ethnic and religious enclaves, and overlap significantly with other existing relevant city agency boundaries including School District 20, Community Board 10, the 68th Police Precinct, and DSNY Garage 10. This only further demonstrates the importance of keeping these deep rooted and long-standing communities of interest together in the same district.

Proposed Map 1-

<https://gcc02.safelinks.protection.outlook.com/?url=https%3A%2F%2Fdistrictr.org%2Fplan%2F136695&data=05%7C01%7CPublicTestimony%40redistricting.nyc.gov%7C67617fc32c964d76b7a808da7637e86b%7C35c828166c56443bba68312163cad1%7C0%7C0%7C637952279766069130%7CUnknown%7CTWFpbGZsb3d8eyJWljoIMC4wLjAwMDAiLCJQIjoiV2luMzliLCJBTiI6Ikl1haWwiLCJXVCi6Mn0%3D%7C3000%7C%7C%7C&sdata=9UZ2rHw5IB%2BvPYGs9Gjn%2BMuKvLyW7XuL%2B76nWh31H2I%3D&reserved=0>

Proposed Map 2-

<https://gcc02.safelinks.protection.outlook.com/?url=https%3A%2F%2Fdistrictr.org%2Fplan%2F136694&data=05%7C01%7CPublicTestimony%40redistricting.nyc.gov%7C67617fc32c964d76b7a808da7637e86b%7C35c828166c56443bba68312163cad1%7C0%7C0%7C637952279766069130%7CUnknown%7CTWFpbGZsb3d8eyJWljoIMC4wLjAwMDAiLCJQIjoiV2luMzliLCJBTiI6Ikl1haWwiLCJXVCi6Mn0%3D%7C3000%7C%7C%7C&sdata=yWt32jEhvnla6rgAWSzz1yfF%2F5G7xv2bElv7%2FFuD%2Fc%3D&reserved=0>

From: gene preudhomme [REDACTED]
Sent: Thursday, August 4, 2022 1:05 PM
To: Public Testimony
Subject: [EXTERNAL] A better plan for southern Brooklyn

CAUTION: This email originated from outside of the organization. Do not click links or open attachments unless you recognize the sender and know the content is safe. Forward suspect email to phish@cyber.nyc.gov as an attachment (Click the More button, then forward as attachment).

To Chair Walcott and Members of the New York City Redistricting Commission,

Everyone agrees the first round of maps presented by the Commission completely divides historic communities of interest – especially in southern Brooklyn. Here are two alternate versions of maps that would create a majority Asian VAP council district in southern Brooklyn while also keeping much of Bay Ridge, Dyker Heights, Bath Beach, and Bensonhurst together. Both of these maps maintain cohesion of historic communities of interest, preserve both emerging and enduring ethnic and religious enclaves, and overlap significantly with other existing relevant city agency boundaries including School District 20, Community Board 10, the 68th Police Precinct, and DSNY Garage 10. This only further demonstrates the importance of keeping these deep rooted and long-standing communities of interest together in the same district.

Proposed Map 1-

<https://gcc02.safelinks.protection.outlook.com/?url=https%3A%2F%2Fdistrictr.org%2Fplan%2F136695&data=05%7C01%7CPublicTestimony%40redistricting.nyc.gov%7C97c9b32ed1ba468a25bf08da763bc033%7C35c828166c56443bba68312163cad1%7C0%7C0%7C637952297316979894%7CUnknown%7CTWFpbGZsb3d8eyJWlloiMC4wLjAwMDAiLCJQIjoiV2luMzliLCJBTiI6IklhaWwiLCJXVCI6Mn0%3D%7C3000%7C%7C%7C&sdata=c3EaFVib0tfs72r17nWz9iN2M2asiWMYv6JPudjKBH8%3D&reserved=0>

Proposed Map 2-

<https://gcc02.safelinks.protection.outlook.com/?url=https%3A%2F%2Fdistrictr.org%2Fplan%2F136694&data=05%7C01%7CPublicTestimony%40redistricting.nyc.gov%7C97c9b32ed1ba468a25bf08da763bc033%7C35c828166c56443bba68312163cad1%7C0%7C0%7C637952297316979894%7CUnknown%7CTWFpbGZsb3d8eyJWlloiMC4wLjAwMDAiLCJQIjoiV2luMzliLCJBTiI6IklhaWwiLCJXVCI6Mn0%3D%7C3000%7C%7C%7C&sdata=JP%2BSp0NB0ULs%2F1tJVPE5QJOnenIYPhQ%2B9rCq%2BC0ELx0%3D&reserved=0>

[REDACTED]

From: Gladys Torres [REDACTED]
Sent: Thursday, August 4, 2022 1:11 PM
To: Public Testimony
Subject: [EXTERNAL] A better plan for southern Brooklyn

CAUTION: This email originated from outside of the organization. Do not click links or open attachments unless you recognize the sender and know the content is safe. Forward suspect email to phish@cyber.nyc.gov as an attachment (Click the More button, then forward as attachment).

To Chair Walcott and Members of the New York City Redistricting Commission,

Everyone agrees the first round of maps presented by the Commission completely divides historic communities of interest – especially in southern Brooklyn. Here are two alternate versions of maps that would create a majority Asian VAP council district in southern Brooklyn while also keeping much of Bay Ridge, Dyker Heights, Bath Beach, and Bensonhurst together. Both of these maps maintain cohesion of historic communities of interest, preserve both emerging and enduring ethnic and religious enclaves, and overlap significantly with other existing relevant city agency boundaries including School District 20, Community Board 10, the 68th Police Precinct, and DSNY Garage 10. This only further demonstrates the importance of keeping these deep rooted and long-standing communities of interest together in the same district.

Proposed Map 1- <https://districtr.org/plan/136695>

Proposed Map 2- <https://districtr.org/plan/136694>

[REDACTED]

From: Helen Velardi <[REDACTED]>
Sent: Thursday, August 4, 2022 12:42 PM
To: Public Testimony
Subject: [EXTERNAL] A better plan for southern Brooklyn

CAUTION: This email originated from outside of the organization. Do not click links or open attachments unless you recognize the sender and know the content is safe. Forward suspect email to phish@cyber.nyc.gov as an attachment (Click the More button, then forward as attachment).

To Chair Walcott and Members of the New York City Redistricting Commission,

Everyone agrees the first round of maps presented by the Commission completely divides historic communities of interest – especially in southern Brooklyn. Here are two alternate versions of maps that would create a majority Asian VAP council district in southern Brooklyn while also keeping much of Bay Ridge, Dyker Heights, Bath Beach, and Bensonhurst together. Both of these maps maintain cohesion of historic communities of interest, preserve both emerging and enduring ethnic and religious enclaves, and overlap significantly with other existing relevant city agency boundaries including School District 20, Community Board 10, the 68th Police Precinct, and DSNY Garage 10. This only further demonstrates the importance of keeping these deep rooted and long-standing communities of interest together in the same district.

Proposed Map 1- <https://districtr.org/plan/136695>

Proposed Map 2- <https://districtr.org/plan/136694>

Get [Outlook for Android](#)

[REDACTED]

From: Jack Ballinger <[REDACTED]>
Sent: Thursday, August 4, 2022 8:37 PM
To: Public Testimony
Subject: [EXTERNAL] A better plan for southern Brooklyn

CAUTION: This email originated from outside of the organization. Do not click links or open attachments unless you recognize the sender and know the content is safe. Forward suspect email to phish@cyber.nyc.gov as an attachment (Click the More button, then forward as attachment).

To Chair Walcott and Members of the New York City Redistricting Commission,

Everyone agrees the first round of maps presented by the Commission completely divides historic communities of interest – especially in southern Brooklyn. Here are two alternate versions of maps that would create a majority Asian VAP council district in southern Brooklyn while also keeping much of Bay Ridge, Dyker Heights, Bath Beach, and Bensonhurst together. Both of these maps maintain cohesion of historic communities of interest, preserve both emerging and enduring ethnic and religious enclaves, and overlap significantly with other existing relevant city agency boundaries including School District 20, Community Board 10, the 68th Police Precinct, and DSNY Garage 10. This only further demonstrates the importance of keeping these deep rooted and long-standing communities of interest together in the same district.

Proposed Map 1-

<https://gcc02.safelinks.protection.outlook.com/?url=https%3A%2F%2Fdistrictr.org%2Fplan%2F136695&data=05%7C01%7CPublicTestimony%40redistricting.nyc.gov%7C188e2e727a8f4e7eeba608da767aad1b%7C35c828166c56443bba68312163cad1%7C0%7C0%7C637952566511016778%7CUnknown%7CTWFpbGZsb3d8eyJWljojMC4wLjAwMDAiLCJQIjoiV2luMzliLCJBTiI6Ikl1haWwiLCJXVCi6Mn0%3D%7C3000%7C%7C%7C&sdata=XIYryVXrok9pHmFTXDM1GfZMEUOxd2c%2B0Wl6suqcpE4%3D&reserved=0>

Proposed Map 2-

<https://gcc02.safelinks.protection.outlook.com/?url=https%3A%2F%2Fdistrictr.org%2Fplan%2F136694&data=05%7C01%7CPublicTestimony%40redistricting.nyc.gov%7C188e2e727a8f4e7eeba608da767aad1b%7C35c828166c56443bba68312163cad1%7C0%7C0%7C637952566511016778%7CUnknown%7CTWFpbGZsb3d8eyJWljojMC4wLjAwMDAiLCJQIjoiV2luMzliLCJBTiI6Ikl1haWwiLCJXVCi6Mn0%3D%7C3000%7C%7C%7C&sdata=V%2Bvi%2BLnDp3QcvJpRHx8rLwf2B1qJXuvmvCaN8y33MSc%3D&reserved=0>

Never doubt that a small group of thoughtful, committed citizens can change the world; indeed, it's the only thing that ever has.

(Margaret Mead)

[REDACTED]

From: Jason Hershberger [REDACTED]
Sent: Thursday, August 4, 2022 1:04 PM
To: Public Testimony
Subject: [EXTERNAL] A better plan for southern Brooklyn

CAUTION: This email originated from outside of the organization. Do not click links or open attachments unless you recognize the sender and know the content is safe. Forward suspect email to phish@cyber.nyc.gov as an attachment (Click the More button, then forward as attachment).

To Chair Walcott and Members of the New York City Redistricting Commission,

Everyone agrees the first round of maps presented by the Commission completely divides historic communities of interest – especially in southern Brooklyn. Here are two alternate versions of maps that would create a majority Asian VAP council district in southern Brooklyn while also keeping much of Bay Ridge, Dyker Heights, Bath Beach, and Bensonhurst together. Both of these maps maintain cohesion of historic communities of interest, preserve both emerging and enduring ethnic and religious enclaves, and overlap significantly with other existing relevant city agency boundaries including School District 20, Community Board 10, the 68th Police Precinct, and DSNY Garage 10. This only further demonstrates the importance of keeping these deep rooted and long-standing communities of interest together in the same district.

Proposed Map 1-

[https://gcc02.safelinks.protection.outlook.com/?url=https%3A%2F%2Fdistrictr.org%2Fplan%2F136695&data=05%7C01%7CPublicTestimony%40redistricting.nyc.gov%7C6260982f446949f68f7608da763c5ca3%7C35c828166c56443bbaf68312163cad1%7C0%7C0%7C637952298874358439%7CUnknown%7CTWFpbGZsb3d8eyJWljoImC4wLjAwMDAiLCJQIjoiV2luMzliLCJBTil6lk1haWwiLCJXVCi6Mn0%3D%7C3000%7C%7C%7C&sdata=E4nMzbDoSq\\$GPRZp4%2FUFDaiA8RI%2F1IDh2Ty1KefoB4%3D&reserved=0](https://gcc02.safelinks.protection.outlook.com/?url=https%3A%2F%2Fdistrictr.org%2Fplan%2F136695&data=05%7C01%7CPublicTestimony%40redistricting.nyc.gov%7C6260982f446949f68f7608da763c5ca3%7C35c828166c56443bbaf68312163cad1%7C0%7C0%7C637952298874358439%7CUnknown%7CTWFpbGZsb3d8eyJWljoImC4wLjAwMDAiLCJQIjoiV2luMzliLCJBTil6lk1haWwiLCJXVCi6Mn0%3D%7C3000%7C%7C%7C&sdata=E4nMzbDoSq$GPRZp4%2FUFDaiA8RI%2F1IDh2Ty1KefoB4%3D&reserved=0)

Proposed Map 2-

<https://gcc02.safelinks.protection.outlook.com/?url=https%3A%2F%2Fdistrictr.org%2Fplan%2F136694&data=05%7C01%7CPublicTestimony%40redistricting.nyc.gov%7C6260982f446949f68f7608da763c5ca3%7C35c828166c56443bbaf68312163cad1%7C0%7C0%7C637952298874358439%7CUnknown%7CTWFpbGZsb3d8eyJWljoImC4wLjAwMDAiLCJQIjoiV2luMzliLCJBTil6lk1haWwiLCJXVCi6Mn0%3D%7C3000%7C%7C%7C&sdata=O8oMpeBXfr93mwbwy2dHAs8ed1JQ6IH0YRklRxRlenI%3D&reserved=0>

-jh

[REDACTED]

From: Jean Fitzpatrick <[REDACTED]>
Sent: Thursday, August 4, 2022 1:36 PM
To: Public Testimony
Subject: [EXTERNAL] A better plan for southern Brooklyn

CAUTION: This email originated from outside of the organization. Do not click links or open attachments unless you recognize the sender and know the content is safe. Forward suspect email to phish@cyber.nyc.gov as an attachment (Click the More button, then forward as attachment).

To Chair Walcott and Members of the New York City Redistricting Commission,

Everyone agrees the first round of maps presented by the Commission completely divides historic communities of interest – especially in southern Brooklyn. Here are two alternate versions of maps that would create a majority Asian VAP council district in southern Brooklyn while also keeping much of Bay Ridge, Dyker Heights, Bath Beach, and Bensonhurst together. Both of these maps maintain cohesion of historic communities of interest, preserve both emerging and enduring ethnic and religious enclaves, and overlap significantly with other existing relevant city agency boundaries including School District 20, Community Board 10, the 68th Police Precinct, and DSNY Garage 10. This only further demonstrates the importance of keeping these deep rooted and long-standing communities of interest together in the same district.

Proposed Map 1-

<https://gcc02.safelinks.protection.outlook.com/?url=https%3A%2F%2Fdistrictr.org%2Fplan%2F136695&data=05%7C01%7CPublicTestimony%40redistricting.nyc.gov%7Cdd763b1796c34981174308da763fc5db%7C35c828166c56443bba68312163cad1%7C0%7C0%7C637952313523174580%7CUnknown%7CTWFpbGZsb3d8eyJWljoIMC4wLjAwMDAiLCJQIjoiV2luMzliLCJBTiI6IklhaWwiLCJXVCi6Mn0%3D%7C3000%7C%7C%7C&sdata=3KlhGF%2F%2BcytR9SJXjDBKLmPYaCFBKwM%2FUabESC6jIO8%3D&reserved=0>

Proposed Map 2-

<https://gcc02.safelinks.protection.outlook.com/?url=https%3A%2F%2Fdistrictr.org%2Fplan%2F136694&data=05%7C01%7CPublicTestimony%40redistricting.nyc.gov%7Cdd763b1796c34981174308da763fc5db%7C35c828166c56443bba68312163cad1%7C0%7C0%7C637952313523174580%7CUnknown%7CTWFpbGZsb3d8eyJWljoIMC4wLjAwMDAiLCJQIjoiV2luMzliLCJBTiI6IklhaWwiLCJXVCi6Mn0%3D%7C3000%7C%7C%7C&sdata=GytRKwPJaaBesTuSNFvt8F22CUddI83Ya17BSaBEP10%3D&reserved=0>

Sent from my iPad

From: Jean Serro [REDACTED]
Sent: Thursday, August 4, 2022 4:56 PM
To: Public Testimony
Subject: [EXTERNAL] A better plan for southern Brooklyn

CAUTION: This email originated from outside of the organization. Do not click links or open attachments unless you recognize the sender and know the content is safe. Forward suspect email to phish@cyber.nyc.gov as an attachment (Click the More button, then forward as attachment).

To Chair Walcott and Members of the New York City Redistricting Commission,

Everyone agrees the first round of maps presented by the Commission completely divides historic communities of interest – especially in southern Brooklyn. Here are two alternate versions of maps that would create a majority Asian VAP council district in southern Brooklyn while also keeping much of Bay Ridge, Dyker Heights, Bath Beach, and Bensonhurst together. Both of these maps maintain cohesion of historic communities of interest, preserve both emerging and enduring ethnic and religious enclaves, and overlap significantly with other existing relevant city agency boundaries including School District 20, Community Board 10, the 68th Police Precinct, and DSNY Garage 10. This only further demonstrates the importance of keeping these deep rooted and long-standing communities of interest together in the same district.

Proposed Map 1-

<https://gcc02.safelinks.protection.outlook.com/?url=https%3A%2F%2Fdistrictr.org%2Fplan%2F136695&data=05%7C01%7CPublicTestimony%40redistricting.nyc.gov%7C39c6e555850a43899d8f08da765bc6cf%7C35c828166c56443bbaf68312163cad1%7C0%7C0%7C637952433795504210%7CUnknown%7CTWFpbGZsb3d8eyJWljoImC4wLjAwMDAiLCJQIjoiV2luMzliLCJBTiI6IklhaWwiLCJXVCi6Mn0%3D%7C3000%7C%7C%7C&sdata=zzHFVrtBgxGbJo9UeuRRR2Gkb9JWG%2FVYEhFkID3tXSM%3D&reserved=0>

Proposed Map 2-

<https://gcc02.safelinks.protection.outlook.com/?url=https%3A%2F%2Fdistrictr.org%2Fplan%2F136694&data=05%7C01%7CPublicTestimony%40redistricting.nyc.gov%7C39c6e555850a43899d8f08da765bc6cf%7C35c828166c56443bbaf68312163cad1%7C0%7C0%7C637952433795504210%7CUnknown%7CTWFpbGZsb3d8eyJWljoImC4wLjAwMDAiLCJQIjoiV2luMzliLCJBTiI6IklhaWwiLCJXVCi6Mn0%3D%7C3000%7C%7C%7C&sdata=GvJWtk%2BGndRfVn2SUc5Zkp5swFMQRf3%2Bbnj5tvdORV4%3D&reserved=0>

Sent from my iPhone

[REDACTED]

From: Jessie Riley <[REDACTED]>
Sent: Thursday, August 4, 2022 1:50 PM
To: Public Testimony
Subject: [EXTERNAL] A better plan for southern Brooklyn

CAUTION: This email originated from outside of the organization. Do not click links or open attachments unless you recognize the sender and know the content is safe. Forward suspect email to phish@cyber.nyc.gov as an attachment (Click the More button, then forward as attachment).

To Chair Walcott and Members of the New York City Redistricting Commission,

Everyone agrees the first round of maps presented by the Commission completely divides historic communities of interest – especially in southern Brooklyn. Here are two alternate versions of maps that would create a majority Asian VAP council district in southern Brooklyn while also keeping much of Bay Ridge, Dyker Heights, Bath Beach, and Bensonhurst together. Both of these maps maintain cohesion of historic communities of interest, preserve both emerging and enduring ethnic and religious enclaves, and overlap significantly with other existing relevant city agency boundaries including School District 20, Community Board 10, the 68th Police Precinct, and DSNY Garage 10. This only further demonstrates the importance of keeping these deep rooted and long-standing communities of interest together in the same district.

Proposed Map 1-

<https://gcc02.safelinks.protection.outlook.com/?url=https%3A%2F%2Fdistrictr.org%2Fplan%2F136695&data=05%7C01%7CPublicTestimony%40redistricting.nyc.gov%7Ce51744efebbb47ea6b1408da7641d3ad%7C35c828166c56443bba68312163cad1%7C0%7C0%7C637952322374449336%7CUnknown%7CTWFpbGZsb3d8eyJWljoIMC4wLjAwMDAiLCJQIjoiV2luMzliLCJBTiI6IklhaWwiLCJXVCi6Mn0%3D%7C3000%7C%7C%7C&sdata=YzLVkb%2BRwRGogzUYe863zgPasnD4UP%2FNpTB5rUrC23k%3D&reserved=0>

Proposed Map 2-

<https://gcc02.safelinks.protection.outlook.com/?url=https%3A%2F%2Fdistrictr.org%2Fplan%2F136694&data=05%7C01%7CPublicTestimony%40redistricting.nyc.gov%7Ce51744efebbb47ea6b1408da7641d3ad%7C35c828166c56443bba68312163cad1%7C0%7C0%7C637952322374449336%7CUnknown%7CTWFpbGZsb3d8eyJWljoIMC4wLjAwMDAiLCJQIjoiV2luMzliLCJBTiI6IklhaWwiLCJXVCi6Mn0%3D%7C3000%7C%7C%7C&sdata=b6Vn8p2Sx6%2BtqR43ZiLpfitrRlaW7uXZWvgrdHGQrl4%3D&reserved=0>

Jessie

Jessie Riley
Cell [REDACTED]
[REDACTED]

[REDACTED]

From: Joan Callender [REDACTED]
Sent: Thursday, August 4, 2022 2:27 PM
To: Public Testimony
Subject: [EXTERNAL] A better plan for southern Brooklyn

CAUTION: This email originated from outside of the organization. Do not click links or open attachments unless you recognize the sender and know the content is safe. Forward suspect email to phish@cyber.nyc.gov as an attachment (Click the More button, then forward as attachment).

To Chair Walcott and Members of the New York City Redistricting Commission,

Everyone agrees the first round of maps presented by the Commission completely divides historic communities of interest – especially in southern Brooklyn. Here are two alternate versions of maps that would create a majority Asian VAP council district in southern Brooklyn while also keeping much of Bay Ridge, Dyker Heights, Bath Beach, and Bensonhurst together. Both of these maps maintain cohesion of historic communities of interest, preserve both emerging and enduring ethnic and religious enclaves, and overlap significantly with other existing relevant city agency boundaries including School District 20, Community Board 10, the 68th Police Precinct, and DSNY Garage 10. This only further demonstrates the importance of keeping these deep rooted and long-standing communities of interest together in the same district.

Proposed Map 1-

<https://gcc02.safelinks.protection.outlook.com/?url=https%3A%2F%2Fdistrictr.org%2Fplan%2F136695&data=05%7C01%7CPublicTestimony%40redistricting.nyc.gov%7Cf94f908e78b14285e0cf08da7646efc4%7C35c828166c56443bbaf68312163cad1%7C0%7C0%7C637952344302048942%7CUnknown%7CTWFpbGZsb3d8eyJWljoIMC4wLjAwMDAiLCJQIjoiV2luMzliLCJBTiI6IklhaWwiLCJXVCI6Mn0%3D%7C3000%7C%7C%7C&sdata=Mop8znT%2BJmyRCf1u1gJLClyQXRBMx6SqLv%2ByMi%2F%2Fu2A%3D&reserved=0>

Proposed Map 2-

<https://gcc02.safelinks.protection.outlook.com/?url=https%3A%2F%2Fdistrictr.org%2Fplan%2F136694&data=05%7C01%7CPublicTestimony%40redistricting.nyc.gov%7Cf94f908e78b14285e0cf08da7646efc4%7C35c828166c56443bbaf68312163cad1%7C0%7C0%7C637952344302048942%7CUnknown%7CTWFpbGZsb3d8eyJWljoIMC4wLjAwMDAiLCJQIjoiV2luMzliLCJBTiI6IklhaWwiLCJXVCI6Mn0%3D%7C3000%7C%7C%7C&sdata=q1sx%2FPIKQ1UHTpr7paLbWCm%2BJN76USch%2FmcuX6jPqYM%3D&reserved=0>

Sent from my iPad

From: Joan Gaber [REDACTED]
Sent: Thursday, August 4, 2022 12:40 PM
To: Public Testimony
Subject: [EXTERNAL] A better plan for southern Brooklyn

CAUTION: This email originated from outside of the organization. Do not click links or open attachments unless you recognize the sender and know the content is safe. Forward suspect email to phish@cyber.nyc.gov as an attachment (Click the More button, then forward as attachment).

To Chair Walcott and Members of the New York City Redistricting Commission,

Everyone agrees the first round of maps presented by the Commission completely divides historic communities of interest – especially in southern Brooklyn. Here are two alternate versions of maps that would create a majority Asian VAP council district in southern Brooklyn while also keeping much of Bay Ridge, Dyker Heights, Bath Beach, and Bensonhurst together. Both of these maps maintain cohesion of historic communities of interest, preserve both emerging and enduring ethnic and religious enclaves, and overlap significantly with other existing relevant city agency boundaries including School District 20, Community Board 10, the 68th Police Precinct, and DSNY Garage 10. This only further demonstrates the importance of keeping these deep rooted and long-standing communities of interest together in the same district.

Proposed Map 1-

<https://gcc02.safelinks.protection.outlook.com/?url=https%3A%2F%2Fdistrictr.org%2Fplan%2F136695&data=05%7C01%7CPublicTestimony%40redistricting.nyc.gov%7Cd1dbf26c201147c18c3d08da7637f3c2%7C35c828166c56443bbaf68312163cad1%7C0%7C0%7C637952279958117530%7CUnknown%7CTWFpbGZsb3d8eyJWljoImC4wLjAwMDAiLCJQIjoiV2luMzliLCJBTil6lk1haWwiLCJXVCi6Mn0%3D%7C3000%7C%7C%7C&sdata=ha3vghnxYGrKsLBvKsJE3EQTkt0xzygsqkVfsiwH4Yo%3D&reserved=0>

Proposed Map 2-

<https://gcc02.safelinks.protection.outlook.com/?url=https%3A%2F%2Fdistrictr.org%2Fplan%2F136694&data=05%7C01%7CPublicTestimony%40redistricting.nyc.gov%7Cd1dbf26c201147c18c3d08da7637f3c2%7C35c828166c56443bbaf68312163cad1%7C0%7C0%7C637952279958127494%7CUnknown%7CTWFpbGZsb3d8eyJWljoImC4wLjAwMDAiLCJQIjoiV2luMzliLCJBTil6lk1haWwiLCJXVCi6Mn0%3D%7C3000%7C%7C%7C&sdata=OSY98xN%2BHMor8uhLHu1ugZ%2FCCj64pdRp8uPHj2cf96o%3D&reserved=0>

Sent from my iPhone

[REDACTED]

From: Jonathan V. Yedin <[REDACTED]>
Sent: Thursday, August 4, 2022 12:40 PM
To: Public Testimony
Subject: [EXTERNAL] A better plan for southern Brooklyn

CAUTION: This email originated from outside of the organization. Do not click links or open attachments unless you recognize the sender and know the content is safe. Forward suspect email to phish@cyber.nyc.gov as an attachment (Click the More button, then forward as attachment).

To Chair Walcott and Members of the New York City Redistricting Commission,

Everyone agrees the first round of maps presented by the Commission completely divides historic communities of interest – especially in southern Brooklyn. Here are two alternate versions of maps that would create a majority Asian VAP council district in southern Brooklyn while also keeping much of Bay Ridge, Dyker Heights, Bath Beach, and Bensonhurst together. Both of these maps maintain cohesion of historic communities of interest, preserve both emerging and enduring ethnic and religious enclaves, and overlap significantly with other existing relevant city agency boundaries including School District 20, Community Board 10, the 68th Police Precinct, and DSNY Garage 10. This only further demonstrates the importance of keeping these deep rooted and long-standing communities of interest together in the same district.

Proposed Map 1- <https://districtr.org/plan/136695>

Proposed Map 2- <https://districtr.org/plan/136694>

[REDACTED]

From: Karen Santana [REDACTED]
Sent: Thursday, August 4, 2022 6:23 PM
To: Public Testimony
Subject: [EXTERNAL] A better plan for southern Brooklyn

CAUTION: This email originated from outside of the organization. Do not click links or open attachments unless you recognize the sender and know the content is safe. Forward suspect email to phish@cyber.nyc.gov as an attachment (Click the More button, then forward as attachment).

To Chair Walcott and Members of the New York City Redistricting Commission,

Everyone agrees the first round of maps presented by the Commission completely divides historic communities of interest – especially in southern Brooklyn. Here are two alternate versions of maps that would create a majority Asian VAP council district in southern Brooklyn while also keeping much of Bay Ridge, Dyker Heights, Bath Beach, and Bensonhurst together. Both of these maps maintain cohesion of historic communities of interest, preserve both emerging and enduring ethnic and religious enclaves, and overlap significantly with other existing relevant city agency boundaries including School District 20, Community Board 10, the 68th Police Precinct, and DSNY Garage 10. This only further demonstrates the importance of keeping these deep rooted and long-standing communities of interest together in the same district.

Proposed Map 1- <https://districtr.org/plan/136695>

Proposed Map 2- <https://districtr.org/plan/136694>

Karen L. Santana

[REDACTED]

From: Kathleen Walters <[REDACTED]>
Sent: Thursday, August 4, 2022 1:07 PM
To: Public Testimony
Subject: [EXTERNAL] A better plan for southern Brooklyn

CAUTION: This email originated from outside of the organization. Do not click links or open attachments unless you recognize the sender and know the content is safe. Forward suspect email to phish@cyber.nyc.gov as an attachment (Click the More button, then forward as attachment).

To Chair Walcott and Members of the New York City Redistricting Commission,

Everyone agrees the first round of maps presented by the Commission completely divides historic communities of interest – especially in southern Brooklyn. Here are two alternate versions of maps that would create a majority Asian VAP council district in southern Brooklyn while also keeping much of Bay Ridge, Dyker Heights, Bath Beach, and Bensonhurst together. Both of these maps maintain cohesion of historic communities of interest, preserve both emerging and enduring ethnic and religious enclaves, and overlap significantly with other existing relevant city agency boundaries including School District 20, Community Board 10, the 68th Police Precinct, and DSNY Garage 10. This only further demonstrates the importance of keeping these deep rooted and long-standing communities of interest together in the same district.

Proposed Map 1-

<https://gcc02.safelinks.protection.outlook.com/?url=https%3A%2F%2Fdistrictr.org%2Fplan%2F136695&data=05%7C01%7CPublicTestimony%40redistricting.nyc.gov%7C529554f8bb89421968ae08da763bdb1f%7C35c828166c56443bba68312163cad1%7C0%7C0%7C637952296708758607%7CUnknown%7CTWFpbGZsb3d8eyJWljoIMC4wLjAwMDAiLCJQIjoiV2luMzliLCJBTiI6Ikl1haWwiLCJXVCi6Mn0%3D%7C3000%7C%7C%7C&sdata=sY79y1oiVZHFwWE7kO8Z%2F5MWxWco55QGSNfIMoW9CFc%3D&reserved=0>

Proposed Map 2-

<https://gcc02.safelinks.protection.outlook.com/?url=https%3A%2F%2Fdistrictr.org%2Fplan%2F136694&data=05%7C01%7CPublicTestimony%40redistricting.nyc.gov%7C529554f8bb89421968ae08da763bdb1f%7C35c828166c56443bba68312163cad1%7C0%7C0%7C637952296708758607%7CUnknown%7CTWFpbGZsb3d8eyJWljoIMC4wLjAwMDAiLCJQIjoiV2luMzliLCJBTiI6Ikl1haWwiLCJXVCi6Mn0%3D%7C3000%7C%7C%7C&sdata=BamFqpwwYzTAdYrlio47IB60nBgB8QQO2js5vgG88As%3D&reserved=0>

Sent from my iPhone

[REDACTED]

From: Kristin [REDACTED]
Sent: Thursday, August 4, 2022 12:41 PM
To: Public Testimony
Subject: [EXTERNAL] A better plan for southern Brooklyn

CAUTION: This email originated from outside of the organization. Do not click links or open attachments unless you recognize the sender and know the content is safe. Forward suspect email to phish@cyber.nyc.gov as an attachment (Click the More button, then forward as attachment).

To Chair Walcott and Members of the New York City Redistricting Commission,

Everyone agrees the first round of maps presented by the Commission completely divides historic communities of interest – especially in southern Brooklyn. Here are two alternate versions of maps that would create a majority Asian VAP council district in southern Brooklyn while also keeping much of Bay Ridge, Dyker Heights, Bath Beach, and Bensonhurst together. Both of these maps maintain cohesion of historic communities of interest, preserve both emerging and enduring ethnic and religious enclaves, and overlap significantly with other existing relevant city agency boundaries including School District 20, Community Board 10, the 68th Police Precinct, and DSNY Garage 10. This only further demonstrates the importance of keeping these deep rooted and long-standing communities of interest together in the same district.

Proposed Map 1- <https://districtr.org/plan/136695>

Proposed Map 2- <https://districtr.org/plan/136694>

[REDACTED]

From: Lara Bianchi [REDACTED]
Sent: Thursday, August 4, 2022 1:02 PM
To: Public Testimony
Subject: [EXTERNAL] A better plan for southern Brooklyn

CAUTION: This email originated from outside of the organization. Do not click links or open attachments unless you recognize the sender and know the content is safe. Forward suspect email to phish@cyber.nyc.gov as an attachment (Click the More button, then forward as attachment).

To Chair Walcott and Members of the New York City Redistricting Commission,

Everyone agrees the first round of maps presented by the Commission completely divides historic communities of interest – especially in southern Brooklyn. Here are two alternate versions of maps that would create a majority Asian VAP council district in southern Brooklyn while also keeping much of Bay Ridge, Dyker Heights, Bath Beach, and Bensonhurst together. Both of these maps maintain cohesion of historic communities of interest, preserve both emerging and enduring ethnic and religious enclaves, and overlap significantly with other existing relevant city agency boundaries including School District 20, Community Board 10, the 68th Police Precinct, and DSNY Garage 10. This only further demonstrates the importance of keeping these deep rooted and long-standing communities of interest together in the same district.

Proposed Map 1- <https://districtr.org/plan/136695>

Proposed Map 2- <https://districtr.org/plan/136694>

[REDACTED]

From: Leslie Klein [REDACTED]
Sent: Thursday, August 4, 2022 4:19 PM
To: Public Testimony
Subject: [EXTERNAL] A better plan for southern Brooklyn

CAUTION: This email originated from outside of the organization. Do not click links or open attachments unless you recognize the sender and know the content is safe. Forward suspect email to phish@cyber.nyc.gov as an attachment (Click the More button, then forward as attachment).

To Chair Walcott and Members of the New York City Redistricting Commission,

Everyone agrees the first round of maps presented by the Commission completely divides historic communities of interest – especially in southern Brooklyn. Here are two alternate versions of maps that would create a majority Asian VAP council district in southern Brooklyn while also keeping much of Bay Ridge, Dyker Heights, Bath Beach, and Bensonhurst together. Both of these maps maintain cohesion of historic communities of interest, preserve both emerging and enduring ethnic and religious enclaves, and overlap significantly with other existing relevant city agency boundaries including School District 20, Community Board 10, the 68th Police Precinct, and DSNY Garage 10. This only further demonstrates the importance of keeping these deep rooted and long-standing communities of interest together in the same district.

Proposed Map 1-

<https://gcc02.safelinks.protection.outlook.com/?url=https%3A%2F%2Fdistrictr.org%2Fplan%2F136695&data=05%7C01%7CPublicTestimony%40redistricting.nyc.gov%7Ce4a5a51bf157461f1b5b08da7656a0e3%7C35c828166c56443bbaf68312163cad1%7C0%7C0%7C637952412864896110%7CUnknown%7CTWFpbGZsb3d8eyJWljoImMC4wLjAwMDAiLCJQIjoiV2luMzliLCJBTiI6IklhaWwiLCJXVCi6Mn0%3D%7C3000%7C%7C%7C&sdata=prBQrok0m6dnqxZs8nrn7xDuxHcJavZBMO1jk1i654Q%3D&reserved=0>

Proposed Map 2-

<https://gcc02.safelinks.protection.outlook.com/?url=https%3A%2F%2Fdistrictr.org%2Fplan%2F136694&data=05%7C01%7CPublicTestimony%40redistricting.nyc.gov%7Ce4a5a51bf157461f1b5b08da7656a0e3%7C35c828166c56443bbaf68312163cad1%7C0%7C0%7C637952412864896110%7CUnknown%7CTWFpbGZsb3d8eyJWljoImMC4wLjAwMDAiLCJQIjoiV2luMzliLCJBTiI6IklhaWwiLCJXVCi6Mn0%3D%7C3000%7C%7C%7C&sdata=4C5Kjfxi1zdGBxzDUlmlciCc5f5FBwyyysLxiGnseHI%3D&reserved=0>

Sent from my iPhone

From: Libby Bushong [REDACTED]
Sent: Thursday, August 4, 2022 8:28 PM
To: Public Testimony
Subject: [EXTERNAL] A better plan for southern Brooklyn

CAUTION: This email originated from outside of the organization. Do not click links or open attachments unless you recognize the sender and know the content is safe. Forward suspect email to phish@cyber.nyc.gov as an attachment (Click the More button, then forward as attachment).

To Chair Walcott and Members of the New York City Redistricting Commission,

Everyone agrees the first round of maps presented by the Commission completely divides historic communities of interest – especially in southern Brooklyn. Here are two alternate versions of maps that would create a majority Asian VAP council district in southern Brooklyn while also keeping much of Bay Ridge, Dyker Heights, Bath Beach, and Bensonhurst together. Both of these maps maintain cohesion of historic communities of interest, preserve both emerging and enduring ethnic and religious enclaves, and overlap significantly with other existing relevant city agency boundaries including School District 20, Community Board 10, the 68th Police Precinct, and DSNY Garage 10. This only further demonstrates the importance of keeping these deep rooted and long-standing communities of interest together in the same district.

Proposed Map 1-

<https://gcc02.safelinks.protection.outlook.com/?url=https%3A%2F%2Fdistrictr.org%2Fplan%2F136695&data=05%7C01%7CPublicTestimony%40redistricting.nyc.gov%7Ccd0d4566737a43164a0108da76796deb%7C35c828166c56443bba68312163cad1%7C0%7C0%7C637952561155118908%7CUnknown%7CTWFpbGZsb3d8eyJWljoIMC4wLjAwMDAiLCJQIjoiV2luMzliLCJBTiI6IklhaWwiLCJXVCi6Mn0%3D%7C3000%7C%7C%7C&sdata=zEtcaWNlodUPm1QU5HDRH0LV%2BYCNxzaO2DvqUmvGedI%3D&reserved=0>

Proposed Map 2-

<https://gcc02.safelinks.protection.outlook.com/?url=https%3A%2F%2Fdistrictr.org%2Fplan%2F136694&data=05%7C01%7CPublicTestimony%40redistricting.nyc.gov%7Ccd0d4566737a43164a0108da76796deb%7C35c828166c56443bba68312163cad1%7C0%7C0%7C637952561155118908%7CUnknown%7CTWFpbGZsb3d8eyJWljoIMC4wLjAwMDAiLCJQIjoiV2luMzliLCJBTiI6IklhaWwiLCJXVCi6Mn0%3D%7C3000%7C%7C%7C&sdata=bkBSDGZT76Fqqk8G1C1KH1wlvTYYQcZ7Mte4xk1kGvI%3D&reserved=0>

Sent from my iPhone

[REDACTED]

From: Linda Milioto <[REDACTED]>
Sent: Thursday, August 4, 2022 12:39 PM
To: Public Testimony
Subject: [EXTERNAL] A better plan for southern Brooklyn

CAUTION: This email originated from outside of the organization. Do not click links or open attachments unless you recognize the sender and know the content is safe. Forward suspect email to phish@cyber.nyc.gov as an attachment (Click the More button, then forward as attachment).

To Chair Walcott and Members of the New York City Redistricting Commission,

Everyone agrees the first round of maps presented by the Commission completely divides historic communities of interest – especially in southern Brooklyn. Here are two alternate versions of maps that would create a majority Asian VAP council district in southern Brooklyn while also keeping much of Bay Ridge, Dyker Heights, Bath Beach, and Bensonhurst together. Both of these maps maintain cohesion of historic communities of interest, preserve both emerging and enduring ethnic and religious enclaves, and overlap significantly with other existing relevant city agency boundaries including School District 20, Community Board 10, the 68th Police Precinct, and DSNY Garage 10. This only further demonstrates the importance of keeping these deep rooted and long-standing communities of interest together in the same district.

Proposed Map 1- <https://districtr.org/plan/136695>

Proposed Map 2- <https://districtr.org/plan/136694>

[REDACTED]

From: Loretta OHara <[REDACTED]>
Sent: Thursday, August 4, 2022 12:42 PM
To: Public Testimony
Subject: [EXTERNAL] A better plan for southern Brooklyn

CAUTION: This email originated from outside of the organization. Do not click links or open attachments unless you recognize the sender and know the content is safe. Forward suspect email to phish@cyber.nyc.gov as an attachment (Click the More button, then forward as attachment).

To Chair Walcott and Members of the New York City Redistricting Commission,

Everyone agrees the first round of maps presented by the Commission completely divides historic communities of interest – especially in southern Brooklyn. Here are two alternate versions of maps that would create a majority Asian VAP council district in southern Brooklyn while also keeping much of Bay Ridge, Dyker Heights, Bath Beach, and Bensonhurst together. Both of these maps maintain cohesion of historic communities of interest, preserve both emerging and enduring ethnic and religious enclaves, and overlap significantly with other existing relevant city agency boundaries including School District 20, Community Board 10, the 68th Police Precinct, and DSNY Garage 10. This only further demonstrates the importance of keeping these deep rooted and long-standing communities of interest together in the same district.

Proposed Map 1-

<https://gcc02.safelinks.protection.outlook.com/?url=https%3A%2F%2Fdistrictr.org%2Fplan%2F136695&data=05%7C01%7CPublicTestimony%40redistricting.nyc.gov%7C799e3500ea084cc0dee608da7638402b%7C35c828166c56443bba68312163cad1%7C0%7C0%7C637952281239354537%7CUnknown%7CTWFpbGZsb3d8eyJWljoIMC4wLjAwMDAiLCJQIjoiV2luMzliLCJBTiI6Ikl1haWwiLCJXVCi6Mn0%3D%7C3000%7C%7C%7C&sdata=QeotASaynGzsyZRxC0sZokJaMsH8L3xAv4vy7hINm1Y%3D&reserved=0>

Proposed Map 2-

<https://gcc02.safelinks.protection.outlook.com/?url=https%3A%2F%2Fdistrictr.org%2Fplan%2F136694&data=05%7C01%7CPublicTestimony%40redistricting.nyc.gov%7C799e3500ea084cc0dee608da7638402b%7C35c828166c56443bba68312163cad1%7C0%7C0%7C637952281239354537%7CUnknown%7CTWFpbGZsb3d8eyJWljoIMC4wLjAwMDAiLCJQIjoiV2luMzliLCJBTiI6Ikl1haWwiLCJXVCi6Mn0%3D%7C3000%7C%7C%7C&sdata=U2GB5yTondT%2BMtdp4rxmrQYsr6DiV6AJVPiWrlqCsCI%3D&reserved=0>

Sent from my iPhone

[REDACTED]

From: Lucy Amon [REDACTED]
Sent: Thursday, August 4, 2022 12:42 PM
To: Public Testimony
Subject: [EXTERNAL] A better plan for southern Brooklyn

CAUTION: This email originated from outside of the organization. Do not click links or open attachments unless you recognize the sender and know the content is safe. Forward suspect email to phish@cyber.nyc.gov as an attachment (Click the More button, then forward as attachment).

To Chair Walcott and Members of the New York City Redistricting Commission,

Everyone agrees the first round of maps presented by the Commission completely divides historic communities of interest – especially in southern Brooklyn. Here are two alternate versions of maps that would create a majority Asian VAP council district in southern Brooklyn while also keeping much of Bay Ridge, Dyker Heights, Bath Beach, and Bensonhurst together. Both of these maps maintain cohesion of historic communities of interest, preserve both emerging and enduring ethnic and religious enclaves, and overlap significantly with other existing relevant city agency boundaries including School District 20, Community Board 10, the 68th Police Precinct, and DSNY Garage 10. This only further demonstrates the importance of keeping these deep rooted and long-standing communities of interest together in the same district.

Proposed Map 1- <https://districtr.org/plan/136695>

Proposed Map 2- <https://districtr.org/plan/136694>

Lucy Amon

--

Lucy Amon

Pronouns: she/her/hers

[REDACTED] | [REDACTED]

"I soon realized that no journey carries one far unless, as it extends into the world around us, it goes an equal distance into the world within." -Lillian Smith

From: Maia Elfont [REDACTED]
Sent: Thursday, August 4, 2022 5:54 PM
To: Public Testimony
Subject: [EXTERNAL] A better plan for southern Brooklyn

CAUTION: This email originated from outside of the organization. Do not click links or open attachments unless you recognize the sender and know the content is safe. Forward suspect email to phish@cyber.nyc.gov as an attachment (Click the More button, then forward as attachment).

To Chair Walcott and Members of the New York City Redistricting Commission,

Everyone agrees the first round of maps presented by the Commission completely divides historic communities of interest – especially in southern Brooklyn. Here are two alternate versions of maps that would create a majority Asian VAP council district in southern Brooklyn while also keeping much of Bay Ridge, Dyker Heights, Bath Beach, and Bensonhurst together. Both of these maps maintain cohesion of historic communities of interest, preserve both emerging and enduring ethnic and religious enclaves, and overlap significantly with other existing relevant city agency boundaries including School District 20, Community Board 10, the 68th Police Precinct, and DSNY Garage 10. This only further demonstrates the importance of keeping these deep rooted and long-standing communities of interest together in the same district.

Proposed Map 1-

<https://gcc02.safelinks.protection.outlook.com/?url=https%3A%2F%2Fdistrictr.org%2Fplan%2F136695&data=05%7C01%7CPublicTestimony%40redistricting.nyc.gov%7Cfca03aed9d4b4b0439d208da7663deaf%7C35c828166c56443bbaf68312163cad1%7C0%7C0%7C637952468559759580%7CUnknown%7CTWFpbGZsb3d8eyJWljoImMC4wLjAwMDAiLCJQIjoiV2luMzliLCJBTil6Ik1haWwiLCJXVCi6Mn0%3D%7C3000%7C%7C%7C&sdata=ZH0XiIvSWmIORH6U%2FEmuUW8XfkfAq7X7AnuV8VsRVE%3D&reserved=0>

Proposed Map 2-

<https://gcc02.safelinks.protection.outlook.com/?url=https%3A%2F%2Fdistrictr.org%2Fplan%2F136694&data=05%7C01%7CPublicTestimony%40redistricting.nyc.gov%7Cfca03aed9d4b4b0439d208da7663deaf%7C35c828166c56443bbaf68312163cad1%7C0%7C0%7C637952468559759580%7CUnknown%7CTWFpbGZsb3d8eyJWljoImMC4wLjAwMDAiLCJQIjoiV2luMzliLCJBTil6Ik1haWwiLCJXVCi6Mn0%3D%7C3000%7C%7C%7C&sdata=5ggqBduaJiKhisoZ0TFzHfiSvieEpSBI7y8Ogmz41uk%3D&reserved=0>

Maia Elfont
Sent from my iPhone

[REDACTED]

From: Marc C <[REDACTED]>
Sent: Thursday, August 4, 2022 2:13 PM
To: Public Testimony
Subject: [EXTERNAL] A better plan for southern Brooklyn

CAUTION: This email originated from outside of the organization. Do not click links or open attachments unless you recognize the sender and know the content is safe. Forward suspect email to phish@cyber.nyc.gov as an attachment (Click the More button, then forward as attachment).

To Chair Walcott and Members of the New York City Redistricting Commission,

Everyone agrees the first round of maps presented by the Commission completely divides historic communities of interest – especially in southern Brooklyn. Here are two alternate versions of maps that would create a majority Asian VAP council district in southern Brooklyn while also keeping much of Bay Ridge, Dyker Heights, Bath Beach, and Bensonhurst together. Both of these maps maintain cohesion of historic communities of interest, preserve both emerging and enduring ethnic and religious enclaves, and overlap significantly with other existing relevant city agency boundaries including School District 20, Community Board 10, the 68th Police Precinct, and DSNY Garage 10. This only further demonstrates the importance of keeping these deep rooted and long-standing communities of interest together in the same district.

Proposed Map 1- <https://districtr.org/plan/136695>

Proposed Map 2- <https://districtr.org/plan/136694>

Sincerely,

Marc Cesare

From: Marie Teresa Gallo [REDACTED]
Sent: Thursday, August 4, 2022 4:01 PM
To: Public Testimony
Subject: [EXTERNAL] A better plan for southern Brooklyn

CAUTION: This email originated from outside of the organization. Do not click links or open attachments unless you recognize the sender and know the content is safe. Forward suspect email to phish@cyber.nyc.gov as an attachment (Click the More button, then forward as attachment).

To Chair Walcott and Members of the New York City Redistricting Commission,

Everyone agrees the first round of maps presented by the Commission completely divides historic communities of interest – especially in southern Brooklyn. Here are two alternate versions of maps that would create a majority Asian VAP council district in southern Brooklyn while also keeping much of Bay Ridge, Dyker Heights, Bath Beach, and Bensonhurst together. Both of these maps maintain cohesion of historic communities of interest, preserve both emerging and enduring ethnic and religious enclaves, and overlap significantly with other existing relevant city agency boundaries including School District 20, Community Board 10, the 68th Police Precinct, and DSNY Garage 10. This only further demonstrates the importance of keeping these deep rooted and long-standing communities of interest together in the same district.

Proposed Map 1-

<https://gcc02.safelinks.protection.outlook.com/?url=https%3A%2F%2Fdistrictr.org%2Fplan%2F136695&data=05%7C01%7CPublicTestimony%40redistricting.nyc.gov%7C816b169ff5334cbeba6208da76541598%7C35c828166c56443bbaf68312163cad1%7C0%7C0%7C637952400778911694%7CUnknown%7CTWFpbGZsb3d8eyJWljoImMC4wLjAwMDAiLCJQIjoiV2luMzliLCJBTiI6IklhaWwiLCJXVCi6Mn0%3D%7C3000%7C%7C%7C&sdata=%2FZKF4TDvZuHe0S6EUdDtfGfUdkg%2FysFCBaNAf8udiNQ%3D&reserved=0>

Proposed Map 2-

<https://gcc02.safelinks.protection.outlook.com/?url=https%3A%2F%2Fdistrictr.org%2Fplan%2F136694&data=05%7C01%7CPublicTestimony%40redistricting.nyc.gov%7C816b169ff5334cbeba6208da76541598%7C35c828166c56443bbaf68312163cad1%7C0%7C0%7C637952400778911694%7CUnknown%7CTWFpbGZsb3d8eyJWljoImMC4wLjAwMDAiLCJQIjoiV2luMzliLCJBTiI6IklhaWwiLCJXVCi6Mn0%3D%7C3000%7C%7C%7C&sdata=MSW6N3T4cioW8pNpnY%2BFZ3UB1OphIE5w%2BFyC5KyXSk%3D&reserved=0>

Sent from my iPhone

[REDACTED]

From: Marvin Reiskin <[REDACTED]>
Sent: Thursday, August 4, 2022 5:11 PM
To: Public Testimony
Cc: Apple Iclous
Subject: [EXTERNAL] A better plan for southern Brooklyn

CAUTION: This email originated from outside of the organization. Do not click links or open attachments unless you recognize the sender and know the content is safe. Forward suspect email to phish@cyber.nyc.gov as an attachment (Click the More button, then forward as attachment).

To Chair Walcott and Members of the New York City Redistricting Commission,

Everyone agrees the first round of maps presented by the Commission completely divides historic communities of interest – especially in southern Brooklyn. Here are two alternate versions of maps that would create a majority Asian VAP council district in southern Brooklyn while also keeping much of Bay Ridge, Dyker Heights, Bath Beach, and Bensonhurst together. Both of these maps maintain cohesion of historic communities of interest, preserve both emerging and enduring ethnic and religious enclaves, and overlap significantly with other existing relevant city agency boundaries including School District 20, Community Board 10, the 68th Police Precinct, and DSNY Garage 10. This only further demonstrates the importance of keeping these deep rooted and long-standing communities of interest together in the same district.

Proposed Map 1-

<https://gcc02.safelinks.protection.outlook.com/?url=https%3A%2F%2Fdistrictr.org%2Fplan%2F136695&data=05%7C01%7CPublicTestimony%40redistricting.nyc.gov%7Cf717e029fd684129ff3a08da765ddc65%7C35c828166c56443bbaf68312163cad1%7C0%7C0%7C637952442749614664%7CUnknown%7CTWFpbGZsb3d8eyJWljoMC4wLjAwMDAiLCJQIjoiV2luMzliLCJBTiI6IjEhaWwiLCJXVCi6Mn0%3D%7C3000%7C%7C%7C&sdata=zJ1mWuz%2FidsbcGJ7fzQPsRu8xviC%2FgrbE%2FKartIXin0%3D&reserved=0>

Proposed Map 2-

<https://gcc02.safelinks.protection.outlook.com/?url=https%3A%2F%2Fdistrictr.org%2Fplan%2F136694&data=05%7C01%7CPublicTestimony%40redistricting.nyc.gov%7Cf717e029fd684129ff3a08da765ddc65%7C35c828166c56443bbaf68312163cad1%7C0%7C0%7C637952442749614664%7CUnknown%7CTWFpbGZsb3d8eyJWljoMC4wLjAwMDAiLCJQIjoiV2luMzliLCJBTiI6IjEhaWwiLCJXVCi6Mn0%3D%7C3000%7C%7C%7C&sdata=FPAXJPh8S5EAOBzwWuIFMlzl0xHXxdPn250%2BFj73r4c%3D&reserved=0>

Sent from my iPhone

[REDACTED]

From: mfreire52 <[REDACTED]>
Sent: Thursday, August 4, 2022 1:33 PM
To: Public Testimony
Subject: [EXTERNAL] A better plan for southern Brooklyn

CAUTION: This email originated from outside of the organization. Do not click links or open attachments unless you recognize the sender and know the content is safe. Forward suspect email to phish@cyber.nyc.gov as an attachment (Click the More button, then forward as attachment).

To Chair Walcott and Members of the New York City Redistricting Commission,

Everyone agrees the first round of maps presented by the Commission completely divides historic communities of interest – especially in southern Brooklyn. Here are two alternate versions of maps that would create a majority Asian VAP council district in southern Brooklyn while also keeping much of Bay Ridge, Dyker Heights, Bath Beach, and Bensonhurst together. Both of these maps maintain cohesion of historic communities of interest, preserve both emerging and enduring ethnic and religious enclaves, and overlap significantly with other existing relevant city agency boundaries including School District 20, Community Board 10, the 68th Police Precinct, and DSNY Garage 10. This only further demonstrates the importance of keeping these deep rooted and long-standing communities of interest together in the same district.

Proposed Map 1- <https://distrctr.org/plan/136695>

Proposed Map 2- <https://distrctr.org/plan/136694>

Sent from my Verizon, Samsung Galaxy smartphone

[REDACTED]

From: Michael Sheldon <[REDACTED]>
Sent: Thursday, August 4, 2022 12:41 PM
To: Public Testimony
Subject: [EXTERNAL] A better plan for southern Brooklyn

CAUTION: This email originated from outside of the organization. Do not click links or open attachments unless you recognize the sender and know the content is safe. Forward suspect email to phish@cyber.nyc.gov as an attachment (Click the More button, then forward as attachment).

To Chair Walcott and Members of the New York City Redistricting Commission,

Everyone agrees the first round of maps presented by the Commission completely divides historic communities of interest – especially in southern Brooklyn. Here are two alternate versions of maps that would create a majority Asian VAP council district in southern Brooklyn while also keeping much of Bay Ridge, Dyker Heights, Bath Beach, and Bensonhurst together. Both of these maps maintain cohesion of historic communities of interest, preserve both emerging and enduring ethnic and religious enclaves, and overlap significantly with other existing relevant city agency boundaries including School District 20, Community Board 10, the 68th Police Precinct, and DSNY Garage 10. This only further demonstrates the importance of keeping these deep rooted and long-standing communities of interest together in the same district.

Proposed Map 1- <https://districtr.org/plan/136695>

Proposed Map 2- <https://districtr.org/plan/136694>

From: Nadineboles [REDACTED]
Sent: Thursday, August 4, 2022 3:32 PM
To: Public Testimony
Subject: [EXTERNAL] A better plan for southern Brooklyn

CAUTION: This email originated from outside of the organization. Do not click links or open attachments unless you recognize the sender and know the content is safe. Forward suspect email to phish@cyber.nyc.gov as an attachment (Click the More button, then forward as attachment).

To Chair Walcott and Members of the New York City Redistricting Commission,

Everyone agrees the first round of maps presented by the Commission completely divides historic communities of interest – especially in southern Brooklyn. Here are two alternate versions of maps that would create a majority Asian VAP council district in southern Brooklyn while also keeping much of Bay Ridge, Dyker Heights, Bath Beach, and Bensonhurst together. Both of these maps maintain cohesion of historic communities of interest, preserve both emerging and enduring ethnic and religious enclaves, and overlap significantly with other existing relevant city agency boundaries including School District 20, Community Board 10, the 68th Police Precinct, and DSNY Garage 10. This only further demonstrates the importance of keeping these deep rooted and long-standing communities of interest together in the same district.

Proposed Map 1-

<https://gcc02.safelinks.protection.outlook.com/?url=https%3A%2F%2Fdistrictr.org%2Fplan%2F136695&data=05%7C01%7CPublicTestimony%40redistricting.nyc.gov%7C7e1181a06183480818aa08da765003d8%7C35c828166c56443bba68312163cad1%7C0%7C0%7C637952383291965421%7CUnknown%7CTWFpbGZsb3d8eyJWljoIMC4wLjAwMDAiLCJQIjoiV2luMzliLCJBTiI6IklhaWwiLCJXVCi6Mn0%3D%7C3000%7C%7C%7C&sdata=kGzUV8yq8do1iUT%2FNWMx4I8VnvD6KWkpjHeknrgiHc%3D&reserved=0>

Proposed Map 2-

<https://gcc02.safelinks.protection.outlook.com/?url=https%3A%2F%2Fdistrictr.org%2Fplan%2F136694&data=05%7C01%7CPublicTestimony%40redistricting.nyc.gov%7C7e1181a06183480818aa08da765003d8%7C35c828166c56443bba68312163cad1%7C0%7C0%7C637952383291965421%7CUnknown%7CTWFpbGZsb3d8eyJWljoIMC4wLjAwMDAiLCJQIjoiV2luMzliLCJBTiI6IklhaWwiLCJXVCi6Mn0%3D%7C3000%7C%7C%7C&sdata=vVSWPM9Z9orEYXV0yT%2BjvvQ1WiUhIBTelhUuYPQ%2BMI%3D&reserved=0>

Sent from my iPhone

[REDACTED]

From: naheed sueyoshi <[REDACTED]>
Sent: Thursday, August 4, 2022 12:56 PM
To: Public Testimony
Subject: [EXTERNAL] A better plan for southern Brooklyn

CAUTION: This email originated from outside of the organization. Do not click links or open attachments unless you recognize the sender and know the content is safe. Forward suspect email to phish@cyber.nyc.gov as an attachment (Click the More button, then forward as attachment).

To Chair Walcott and Members of the New York City Redistricting Commission,

Everyone agrees the first round of maps presented by the Commission completely divides historic communities of interest – especially in southern Brooklyn. Here are two alternate versions of maps that would create a majority Asian VAP council district in southern Brooklyn while also keeping much of Bay Ridge, Dyker Heights, Bath Beach, and Bensonhurst together. Both of these maps maintain cohesion of historic communities of interest, preserve both emerging and enduring ethnic and religious enclaves, and overlap significantly with other existing relevant city agency boundaries including School District 20, Community Board 10, the 68th Police Precinct, and DSNY Garage 10. This only further demonstrates the importance of keeping these deep rooted and long-standing communities of interest together in the same district.

Proposed Map 1- <https://distrctr.org/plan/136695>

Proposed Map 2- <https://distrctr.org/plan/136694>

Sent from my Verizon, Samsung Galaxy smartphone

From: Nancy Fish man [REDACTED]
Sent: Thursday, August 4, 2022 12:50 PM
To: Public Testimony
Subject: [EXTERNAL] A better plan for southern Brooklyn

CAUTION: This email originated from outside of the organization. Do not click links or open attachments unless you recognize the sender and know the content is safe. Forward suspect email to phish@cyber.nyc.gov as an attachment (Click the More button, then forward as attachment).

To Chair Walcott and Members of the New York City Redistricting Commission,

Everyone agrees the first round of maps presented by the Commission completely divides historic communities of interest – especially in southern Brooklyn. Here are two alternate versions of maps that would create a majority Asian VAP council district in southern Brooklyn while also keeping much of Bay Ridge, Dyker Heights, Bath Beach, and Bensonhurst together. Both of these maps maintain cohesion of historic communities of interest, preserve both emerging and enduring ethnic and religious enclaves, and overlap significantly with other existing relevant city agency boundaries including School District 20, Community Board 10, the 68th Police Precinct, and DSNY Garage 10. This only further demonstrates the importance of keeping these deep rooted and long-standing communities of interest together in the same district.

Proposed Map 1-

<https://gcc02.safelinks.protection.outlook.com/?url=https%3A%2F%2Fdistrictr.org%2Fplan%2F136695&data=05%7C01%7CPublicTestimony%40redistricting.nyc.gov%7Cb017e106aafd4c33d3f308da76398360%7C35c828166c56443bbaf68312163cad1%7C0%7C0%7C637952286667401789%7CUnknown%7CTWFpbGZsb3d8eyJWljojMC4wLjAwMDAiLCJQIjoiV2luMzliLCJBTil6lk1haWwiLCJXVCi6Mn0%3D%7C3000%7C%7C%7C&sdata=iHxV%2FHLCcbx8lkGjzmV3uD1%2BEJjiFNIP0V%2BxNr42BJg%3D&reserved=0>

Proposed Map 2-

<https://gcc02.safelinks.protection.outlook.com/?url=https%3A%2F%2Fdistrictr.org%2Fplan%2F136694&data=05%7C01%7CPublicTestimony%40redistricting.nyc.gov%7Cb017e106aafd4c33d3f308da76398360%7C35c828166c56443bbaf68312163cad1%7C0%7C0%7C637952286667401789%7CUnknown%7CTWFpbGZsb3d8eyJWljojMC4wLjAwMDAiLCJQIjoiV2luMzliLCJBTil6lk1haWwiLCJXVCi6Mn0%3D%7C3000%7C%7C%7C&sdata=%2FIHO27J3Mzgq7oZbJC%2BI%2FhnYTYgSOiRUhzYTC1eyrzw%3D&reserved=0>

Sent from my iPhone

From: Nancy Kirsch <[REDACTED]>
Sent: Thursday, August 4, 2022 12:59 PM
To: Public Testimony
Subject: [EXTERNAL] A better plan for southern Brooklyn

CAUTION: This email originated from outside of the organization. Do not click links or open attachments unless you recognize the sender and know the content is safe. Forward suspect email to phish@cyber.nyc.gov as an attachment (Click the More button, then forward as attachment).

To Chair Walcott and Members of the New York City Redistricting Commission,

Everyone agrees the first round of maps presented by the Commission completely divides historic communities of interest – especially in southern Brooklyn. Here are two alternate versions of maps that would create a majority Asian VAP council district in southern Brooklyn while also keeping much of Bay Ridge, Dyker Heights, Bath Beach, and Bensonhurst together. Both of these maps maintain cohesion of historic communities of interest, preserve both emerging and enduring ethnic and religious enclaves, and overlap significantly with other existing relevant city agency boundaries including School District 20, Community Board 10, the 68th Police Precinct, and DSNY Garage 10. This only further demonstrates the importance of keeping these deep rooted and long-standing communities of interest together in the same district.

Proposed Map 1-

<https://gcc02.safelinks.protection.outlook.com/?url=https%3A%2F%2Fdistrictr.org%2Fplan%2F136695&data=05%7C01%7CPublicTestimony%40redistricting.nyc.gov%7C35bf2c4dd2594e7a24a608da763ab61a%7C35c828166c56443bba68312163cad1%7C0%7C0%7C637952291783103910%7CUnknown%7CTWFpbGZsb3d8eyJWljojMC4wLjAwMDAiLCJQIjoiV2luMzliLCJBTil6Ik1haWwiLCJXVCi6Mn0%3D%7C3000%7C%7C%7C&sdata=c5it%2F2BVn8LH319yzH5S%2BkkLjYI%2BtB0pGmI3CSlg%3D&reserved=0>

Proposed Map 2-

<https://gcc02.safelinks.protection.outlook.com/?url=https%3A%2F%2Fdistrictr.org%2Fplan%2F136694&data=05%7C01%7CPublicTestimony%40redistricting.nyc.gov%7C35bf2c4dd2594e7a24a608da763ab61a%7C35c828166c56443bba68312163cad1%7C0%7C0%7C637952291783103910%7CUnknown%7CTWFpbGZsb3d8eyJWljojMC4wLjAwMDAiLCJQIjoiV2luMzliLCJBTil6Ik1haWwiLCJXVCi6Mn0%3D%7C3000%7C%7C%7C&sdata=%2BV%2B%2Fydrj6babw1x12n9ZgbBU9cSZxedVx89F6RsRzM%3D&reserved=0>

Sent from my iPhone

From: Nicole . [REDACTED]
Sent: Thursday, August 4, 2022 1:27 PM
To: Public Testimony
Subject: [EXTERNAL] A better plan for southern Brooklyn

CAUTION: This email originated from outside of the organization. Do not click links or open attachments unless you recognize the sender and know the content is safe. Forward suspect email to phish@cyber.nyc.gov as an attachment (Click the More button, then forward as attachment).

To Chair Walcott and Members of the New York City Redistricting Commission,

Everyone agrees the first round of maps presented by the Commission completely divides historic communities of interest – especially in southern Brooklyn. Here are two alternate versions of maps that would create a majority Asian VAP council district in southern Brooklyn while also keeping much of Bay Ridge, Dyker Heights, Bath Beach, and Bensonhurst together. Both of these maps maintain cohesion of historic communities of interest, preserve both emerging and enduring ethnic and religious enclaves, and overlap significantly with other existing relevant city agency boundaries including School District 20, Community Board 10, the 68th Police Precinct, and DSNY Garage 10. This only further demonstrates the importance of keeping these deep rooted and long-standing communities of interest together in the same district.

Proposed Map 1-

<https://gcc02.safelinks.protection.outlook.com/?url=https%3A%2F%2Fdistrictr.org%2Fplan%2F136695&data=05%7C01%7CPublicTestimony%40redistricting.nyc.gov%7C1bb0cafd286d4d73bde908da763e8ba7%7C35c828166c56443bba68312163cad1%7C0%7C0%7C637952308263769606%7CUnknown%7CTWFpbGZsb3d8eyJWljoIMC4wLjAwMDAiLCJQIjoiV2luMzliLCJBTiI6IklhaWwiLCJXVCi6Mn0%3D%7C3000%7C%7C%7C&sdata=o3ZGX0ShOVv04Kfe4FD74fafu81m99Gd5EPUKTFuBoM%3D&reserved=0>

Proposed Map 2-

<https://gcc02.safelinks.protection.outlook.com/?url=https%3A%2F%2Fdistrictr.org%2Fplan%2F136694&data=05%7C01%7CPublicTestimony%40redistricting.nyc.gov%7C1bb0cafd286d4d73bde908da763e8ba7%7C35c828166c56443bba68312163cad1%7C0%7C0%7C637952308263769606%7CUnknown%7CTWFpbGZsb3d8eyJWljoIMC4wLjAwMDAiLCJQIjoiV2luMzliLCJBTiI6IklhaWwiLCJXVCi6Mn0%3D%7C3000%7C%7C%7C&sdata=npX4BPiyXwc6zM3cx8WzPYqZKee87FvRlkknxkyTP28%3D&reserved=0>

Sent from my iPhone

[REDACTED]

From: Nicole Lipari McLaughlin <[REDACTED]>
Sent: Thursday, August 4, 2022 12:46 PM
To: Public Testimony
Subject: [EXTERNAL] A better plan for southern Brooklyn

CAUTION: This email originated from outside of the organization. Do not click links or open attachments unless you recognize the sender and know the content is safe. Forward suspect email to phish@cyber.nyc.gov as an attachment (Click the More button, then forward as attachment).

To Chair Walcott and Members of the New York City Redistricting Commission,

Everyone agrees the first round of maps presented by the Commission completely divides historic communities of interest – especially in southern Brooklyn. Here are two alternate versions of maps that would create a majority Asian VAP council district in southern Brooklyn while also keeping much of Bay Ridge, Dyker Heights, Bath Beach, and Bensonhurst together. Both of these maps maintain cohesion of historic communities of interest, preserve both emerging and enduring ethnic and religious enclaves, and overlap significantly with other existing relevant city agency boundaries including School District 20, Community Board 10, the 68th Police Precinct, and DSNY Garage 10. This only further demonstrates the importance of keeping these deep rooted and long-standing communities of interest together in the same district.

Proposed Map 1-

<https://gcc02.safelinks.protection.outlook.com/?url=https%3A%2F%2Fdistrictr.org%2Fplan%2F136695&data=05%7C01%7CPublicTestimony%40redistricting.nyc.gov%7C0235221abd4848783bfb08da7638e32b%7C35c828166c56443bba68312163cad1%7C0%7C0%7C637952283956161741%7CUnknown%7CTWFpbGZsb3d8eyJWljoIMC4wLjAwMDAiLCJQIjoiV2luMzliLCJBTiI6IklhaWwiLCJXVCi6Mn0%3D%7C3000%7C%7C%7C&sdata=D1KffF%2BZ71vG%2Fzp4D8k8MAi3i4sKkEaVNrIcYuOA4kYM%3D&reserved=0>

Proposed Map 2-

<https://gcc02.safelinks.protection.outlook.com/?url=https%3A%2F%2Fdistrictr.org%2Fplan%2F136694&data=05%7C01%7CPublicTestimony%40redistricting.nyc.gov%7C0235221abd4848783bfb08da7638e32b%7C35c828166c56443bba68312163cad1%7C0%7C0%7C637952283956161741%7CUnknown%7CTWFpbGZsb3d8eyJWljoIMC4wLjAwMDAiLCJQIjoiV2luMzliLCJBTiI6IklhaWwiLCJXVCi6Mn0%3D%7C3000%7C%7C%7C&sdata=ApYnnbDvRtEW3%2BzR%2FXDQOT5wFX3TBHJ5%2Bps9KIUDoS%3D&reserved=0>

Warmly,
Nicole Lipari McLaughlin

Sent from my iPhone

From: Olympia Mottola md <[REDACTED]>
Sent: Thursday, August 4, 2022 12:42 PM
To: Public Testimony
Subject: [EXTERNAL] A better plan for southern Brooklyn

CAUTION: This email originated from outside of the organization. Do not click links or open attachments unless you recognize the sender and know the content is safe. Forward suspect email to phish@cyber.nyc.gov as an attachment (Click the More button, then forward as attachment).

To Chair Walcott and Members of the New York City Redistricting Commission,

Everyone agrees the first round of maps presented by the Commission completely divides historic communities of interest – especially in southern Brooklyn. Here are two alternate versions of maps that would create a majority Asian VAP council district in southern Brooklyn while also keeping much of Bay Ridge, Dyker Heights, Bath Beach, and Bensonhurst together. Both of these maps maintain cohesion of historic communities of interest, preserve both emerging and enduring ethnic and religious enclaves, and overlap significantly with other existing relevant city agency boundaries including School District 20, Community Board 10, the 68th Police Precinct, and DSNY Garage 10. This only further demonstrates the importance of keeping these deep rooted and long-standing communities of interest together in the same district.

Proposed Map 1-

<https://gcc02.safelinks.protection.outlook.com/?url=https%3A%2F%2Fdistrictr.org%2Fplan%2F136695&data=05%7C01%7CPublicTestimony%40redistricting.nyc.gov%7C7ef35d40780b4aee98fa08da76385bc8%7C35c828166c56443bbaf68312163cad1%7C0%7C0%7C637952281678629019%7CUnknown%7CTWFpbGZsb3d8eyJWljoImC4wLjAwMDAiLCJQIjoiV2luMzliLCJBTiI6IklhaWwiLCJXVCi6Mn0%3D%7C3000%7C%7C%7C&sdata=4vou323apExXsIIU8%2BwdVE77vFA1Yk0ZC5vHmLofJY%3D&reserved=0>

Proposed Map 2-

<https://gcc02.safelinks.protection.outlook.com/?url=https%3A%2F%2Fdistrictr.org%2Fplan%2F136694&data=05%7C01%7CPublicTestimony%40redistricting.nyc.gov%7C7ef35d40780b4aee98fa08da76385bc8%7C35c828166c56443bbaf68312163cad1%7C0%7C0%7C637952281678629019%7CUnknown%7CTWFpbGZsb3d8eyJWljoImC4wLjAwMDAiLCJQIjoiV2luMzliLCJBTiI6IklhaWwiLCJXVCi6Mn0%3D%7C3000%7C%7C%7C&sdata=oEv24u%2BRtdth76TW6IOdP9GPSglArSit9zf0MJChg7k%3D&reserved=0>

Sent from my iPhone

From: Malik Hassan <[REDACTED]>
Sent: Thursday, August 4, 2022 12:40 PM
To: Public Testimony
Subject: [EXTERNAL] A better plan for southern Brooklyn

CAUTION: This email originated from outside of the organization. Do not click links or open attachments unless you recognize the sender and know the content is safe. Forward suspect email to phish@cyber.nyc.gov as an attachment (Click the More button, then forward as attachment).

To Chair Walcott and Members of the New York City Redistricting Commission,

Everyone agrees the first round of maps presented by the Commission completely divides historic communities of interest – especially in southern Brooklyn. Here are two alternate versions of maps that would create a majority Asian VAP council district in southern Brooklyn while also keeping much of Bay Ridge, Dyker Heights, Bath Beach, and Bensonhurst together. Both of these maps maintain cohesion of historic communities of interest, preserve both emerging and enduring ethnic and religious enclaves, and overlap significantly with other existing relevant city agency boundaries including School District 20, Community Board 10, the 68th Police Precinct, and DSNY Garage 10. This only further demonstrates the importance of keeping these deep rooted and long-standing communities of interest together in the same district.

Proposed Map 1-

<https://gcc02.safelinks.protection.outlook.com/?url=https%3A%2F%2Fdistrictr.org%2Fplan%2F136695&data=05%7C01%7CPublicTestimony%40redistricting.nyc.gov%7C7db3f6234f524d68531d08da7637febc%7C35c828166c56443bbaf68312163cad1%7C0%7C0%7C637952280534529388%7CUnknown%7CTWFpbGZsb3d8eyJWlloiMC4wLjAwMDAiLCJQIjoiV2luMzliLCJBTiI6IklhaWwiLCJXVCi6Mn0%3D%7C3000%7C%7C%7C&sdata=%2Bzb1ppSbNaxS80x3M3MK%2FajnPiQd%2BFx866nhPeNkjs%3D&reserved=0>

Proposed Map 2-

<https://gcc02.safelinks.protection.outlook.com/?url=https%3A%2F%2Fdistrictr.org%2Fplan%2F136694&data=05%7C01%7CPublicTestimony%40redistricting.nyc.gov%7C7db3f6234f524d68531d08da7637febc%7C35c828166c56443bbaf68312163cad1%7C0%7C0%7C637952280534529388%7CUnknown%7CTWFpbGZsb3d8eyJWlloiMC4wLjAwMDAiLCJQIjoiV2luMzliLCJBTiI6IklhaWwiLCJXVCi6Mn0%3D%7C3000%7C%7C%7C&sdata=Hy%2BPGGmMBStBTKZXUOargudo0EYnUkvtYxDoOetHbw%3D&reserved=0>

Best,
Saam Hassan
Life-long bay ridge resident, 11209

[REDACTED]

From: Sarah D. Bunting <[REDACTED]>
Sent: Thursday, August 4, 2022 4:38 PM
To: Public Testimony
Subject: [EXTERNAL] A better plan for southern Brooklyn

CAUTION: This email originated from outside of the organization. Do not click links or open attachments unless you recognize the sender and know the content is safe. Forward suspect email to phish@cyber.nyc.gov as an attachment (Click the More button, then forward as attachment).

To Chair Walcott and Members of the New York City Redistricting Commission,

Everyone agrees the first round of maps presented by the Commission completely divides historic communities of interest – especially in southern Brooklyn. Here are two alternate versions of maps that would create a majority Asian VAP council district in southern Brooklyn while also keeping much of Bay Ridge, Dyker Heights, Bath Beach, and Bensonhurst together. Both of these maps maintain cohesion of historic communities of interest, preserve both emerging and enduring ethnic and religious enclaves, and overlap significantly with other existing relevant city agency boundaries including School District 20, Community Board 10, the 68th Police Precinct, and DSNY Garage 10. This only further demonstrates the importance of keeping these deep rooted and long-standing communities of interest together in the same district.

Proposed Map 1-

<https://gcc02.safelinks.protection.outlook.com/?url=https%3A%2F%2Fdistrictr.org%2Fplan%2F136695&data=05%7C01%7CPublicTestimony%40redistricting.nyc.gov%7Ccd028cc16f3c42265b2a08da76595501%7C35c828166c56443bbaf68312163cadc1%7C0%7C0%7C637952423298582984%7CUnknown%7CTWFpbGZsb3d8eyJWlloiMC4wLjAwMDAiLCJQIjoiV2luMzliLCJBTiI6Ikl1haWwiLCJXVCI6Mn0%3D%7C3000%7C%7C%7C&sdata=ibqGSpLSnzSdtWVA1ux43e2y5RnCQgpUvYykBBnlbsE%3D&reserved=0>

Proposed Map 2-

<https://gcc02.safelinks.protection.outlook.com/?url=https%3A%2F%2Fdistrictr.org%2Fplan%2F136694&data=05%7C01%7CPublicTestimony%40redistricting.nyc.gov%7Ccd028cc16f3c42265b2a08da76595501%7C35c828166c56443bbaf68312163cadc1%7C0%7C0%7C637952423298582984%7CUnknown%7CTWFpbGZsb3d8eyJWlloiMC4wLjAwMDAiLCJQIjoiV2luMzliLCJBTiI6Ikl1haWwiLCJXVCI6Mn0%3D%7C3000%7C%7C%7C&sdata=sO57ET1XJkqHiv%2BUroi%2F0HI969RGoyF3me%2FULhSnyNk%3D&reserved=0>

[REDACTED]

From: Scham53 [REDACTED]
Sent: Thursday, August 4, 2022 9:47 PM
To: Public Testimony
Subject: [EXTERNAL] A better plan for southern Brooklyn

CAUTION: This email originated from outside of the organization. Do not click links or open attachments unless you recognize the sender and know the content is safe. Forward suspect email to phish@cyber.nyc.gov as an attachment (Click the More button, then forward as attachment).

To Chair Walcott and Members of the New York City Redistricting Commission,

Everyone agrees the first round of maps presented by the Commission completely divides historic communities of interest – especially in southern Brooklyn. Here are two alternate versions of maps that would create a majority Asian VAP council district in southern Brooklyn while also keeping much of Bay Ridge, Dyker Heights, Bath Beach, and Bensonhurst together. Both of these maps maintain cohesion of historic communities of interest, preserve both emerging and enduring ethnic and religious enclaves, and overlap significantly with other existing relevant city agency boundaries including School District 20, Community Board 10, the 68th Police Precinct, and DSNY Garage 10. This only further demonstrates the importance of keeping these deep rooted and long-standing communities of interest together in the same district.

Proposed Map 1- <https://districtr.org/plan/136695>

Proposed Map 2- <https://districtr.org/plan/136694>

[REDACTED]

From: Sean Hickey <[REDACTED]>
Sent: Thursday, August 4, 2022 6:10 PM
To: Public Testimony
Subject: [EXTERNAL] A better plan for southern Brooklyn

CAUTION: This email originated from outside of the organization. Do not click links or open attachments unless you recognize the sender and know the content is safe. Forward suspect email to phish@cyber.nyc.gov as an attachment (Click the More button, then forward as attachment).

To Chair Walcott and Members of the New York City Redistricting Commission,

Everyone agrees the first round of maps presented by the Commission completely divides historic communities of interest – especially in southern Brooklyn. Here are two alternate versions of maps that would create a majority Asian VAP council district in southern Brooklyn while also keeping much of Bay Ridge, Dyker Heights, Bath Beach, and Bensonhurst together. Both of these maps maintain cohesion of historic communities of interest, preserve both emerging and enduring ethnic and religious enclaves, and overlap significantly with other existing relevant city agency boundaries including School District 20, Community Board 10, the 68th Police Precinct, and DSNY Garage 10. This only further demonstrates the importance of keeping these deep rooted and long-standing communities of interest together in the same district.

Proposed Map 1- <https://districtr.org/plan/136695>

Proposed Map 2- <https://districtr.org/plan/136694>

From: shirley losi [REDACTED]
Sent: Thursday, August 4, 2022 1:17 PM
To: Public Testimony
Subject: [EXTERNAL] A better plan for southern Brooklyn

CAUTION: This email originated from outside of the organization. Do not click links or open attachments unless you recognize the sender and know the content is safe. Forward suspect email to phish@cyber.nyc.gov as an attachment (Click the More button, then forward as attachment).

To Chair Walcott and Members of the New York City Redistricting Commission,

Everyone agrees the first round of maps presented by the Commission completely divides historic communities of interest – especially in southern Brooklyn. Here are two alternate versions of maps that would create a majority Asian VAP council district in southern Brooklyn while also keeping much of Bay Ridge, Dyker Heights, Bath Beach, and Bensonhurst together. Both of these maps maintain cohesion of historic communities of interest, preserve both emerging and enduring ethnic and religious enclaves, and overlap significantly with other existing relevant city agency boundaries including School District 20, Community Board 10, the 68th Police Precinct, and DSNY Garage 10. This only further demonstrates the importance of keeping these deep rooted and long-standing communities of interest together in the same district.

Proposed Map 1-

<https://gcc02.safelinks.protection.outlook.com/?url=https%3A%2F%2Fdistrictr.org%2Fplan%2F136695&data=05%7C01%7CPublicTestimony%40redistricting.nyc.gov%7C9c6bc5b512f444f2211a08da763d3caf%7C35c828166c56443bbaf68312163cad1%7C0%7C0%7C637952302635039896%7CUnknown%7CTWFpbGZsb3d8eyJWljoImc4wLjAwMDAiLCJQIjoiV2luMzliLCJBTiI6Ikl1haWwiLCJXVCi6Mn0%3D%7C3000%7C%7C%7C&sdata=ygib%2BQp0LpRIGWnDsKA9ufsZ0ewqrR3a%2B1ZZbH9UDMs%3D&reserved=0>

Proposed Map 2-

<https://gcc02.safelinks.protection.outlook.com/?url=https%3A%2F%2Fdistrictr.org%2Fplan%2F136694&data=05%7C01%7CPublicTestimony%40redistricting.nyc.gov%7C9c6bc5b512f444f2211a08da763d3caf%7C35c828166c56443bbaf68312163cad1%7C0%7C0%7C637952302635039896%7CUnknown%7CTWFpbGZsb3d8eyJWljoImc4wLjAwMDAiLCJQIjoiV2luMzliLCJBTiI6Ikl1haWwiLCJXVCi6Mn0%3D%7C3000%7C%7C%7C&sdata=1r4fmWjARF0uJICxL8kD%2BKPq7CzDCBiQJCdF8XaS5fU%3D&reserved=0>

From: Stacy C [REDACTED]
Sent: Thursday, August 4, 2022 12:51 PM
To: Public Testimony
Subject: [EXTERNAL] A better plan for southern Brooklyn

CAUTION: This email originated from outside of the organization. Do not click links or open attachments unless you recognize the sender and know the content is safe. Forward suspect email to phish@cyber.nyc.gov as an attachment (Click the More button, then forward as attachment).

To Chair Walcott and Members of the New York City Redistricting Commission,

Everyone agrees the first round of maps presented by the Commission completely divides historic communities of interest – especially in southern Brooklyn. Here are two alternate versions of maps that would create a majority Asian VAP council district in southern Brooklyn while also keeping much of Bay Ridge, Dyker Heights, Bath Beach, and Bensonhurst together. Both of these maps maintain cohesion of historic communities of interest, preserve both emerging and enduring ethnic and religious enclaves, and overlap significantly with other existing relevant city agency boundaries including School District 20, Community Board 10, the 68th Police Precinct, and DSNY Garage 10. This only further demonstrates the importance of keeping these deep rooted and long-standing communities of interest together in the same district.

Proposed Map 1-

<https://gcc02.safelinks.protection.outlook.com/?url=https%3A%2F%2Fdistrictr.org%2Fplan%2F136695&data=05%7C01%7CPublicTestimony%40redistricting.nyc.gov%7Ce3b2b80068454b5ae67208da76399e3b%7C35c828166c56443bbaf68312163cad1%7C0%7C0%7C637952287100486523%7CUnknown%7CTWFpbGZsb3d8eyJWljoIMC4wLjAwMDAiLCJQIjoiV2luMzliLCJBTiI6IklhaWwiLCJXVCI6Mn0%3D%7C3000%7C%7C%7C&sdata=8x2zI2u%2BK72NXafcw4xRpPm4wZfVTRXcljohq4IXxDs%3D&reserved=0>

Proposed Map 2-

<https://gcc02.safelinks.protection.outlook.com/?url=https%3A%2F%2Fdistrictr.org%2Fplan%2F136694&data=05%7C01%7CPublicTestimony%40redistricting.nyc.gov%7Ce3b2b80068454b5ae67208da76399e3b%7C35c828166c56443bbaf68312163cad1%7C0%7C0%7C637952287100486523%7CUnknown%7CTWFpbGZsb3d8eyJWljoIMC4wLjAwMDAiLCJQIjoiV2luMzliLCJBTiI6IklhaWwiLCJXVCI6Mn0%3D%7C3000%7C%7C%7C&sdata=03R%2Bk9o28EiSEuNe5jbepJzmORu DhfDr3J%2FVheY%2FzGU%3D&reserved=0>

Sent from my iPhone

[REDACTED]

From: Steve Manes <[REDACTED]>
Sent: Thursday, August 4, 2022 2:50 PM
To: Public Testimony
Subject: [EXTERNAL] A better plan for southern Brooklyn

CAUTION: This email originated from outside of the organization. Do not click links or open attachments unless you recognize the sender and know the content is safe. Forward suspect email to phish@cyber.nyc.gov as an attachment (Click the More button, then forward as attachment).

To Chair Walcott and Members of the New York City Redistricting Commission,

Everyone agrees the first round of maps presented by the Commission completely divides historic communities of interest – especially in southern Brooklyn. Here are two alternate versions of maps that would create a majority Asian VAP council district in southern Brooklyn while also keeping much of Bay Ridge, Dyker Heights, Bath Beach, and Bensonhurst together. Both of these maps maintain cohesion of historic communities of interest, preserve both emerging and enduring ethnic and religious enclaves, and overlap significantly with other existing relevant city agency boundaries including School District 20, Community Board 10, the 68th Police Precinct, and DSNY Garage 10. This only further demonstrates the importance of keeping these deep rooted and long-standing communities of interest together in the same district.

Proposed Map 1- <https://districtr.org/plan/136695>

Proposed Map 2- <https://districtr.org/plan/136694>

From: Sveva * CS <[REDACTED]>
Sent: Thursday, August 4, 2022 5:05 PM
To: Public Testimony
Subject: [EXTERNAL] A better plan for southern Brooklyn

CAUTION: This email originated from outside of the organization. Do not click links or open attachments unless you recognize the sender and know the content is safe. Forward suspect email to phish@cyber.nyc.gov as an attachment (Click the More button, then forward as attachment).

To Chair Walcott and Members of the New York City Redistricting Commission,

Everyone agrees the first round of maps presented by the Commission completely divides historic communities of interest – especially in southern Brooklyn. Here are two alternate versions of maps that would create a majority Asian VAP council district in southern Brooklyn while also keeping much of Bay Ridge, Dyker Heights, Bath Beach, and Bensonhurst together. Both of these maps maintain cohesion of historic communities of interest, preserve both emerging and enduring ethnic and religious enclaves, and overlap significantly with other existing relevant city agency boundaries including School District 20, Community Board 10, the 68th Police Precinct, and DSNY Garage 10. This only further demonstrates the importance of keeping these deep rooted and long-standing communities of interest together in the same district.

Proposed Map 1-

<https://gcc02.safelinks.protection.outlook.com/?url=https%3A%2F%2Fdistrictr.org%2Fplan%2F136695&data=05%7C01%7CPublicTestimony%40redistricting.nyc.gov%7Ca9d1402888534833078908da765cfd9b%7C35c828166c56443bba68312163cad1%7C0%7C0%7C637952439013894656%7CUnknown%7CTWFpbGZsb3d8eyJWljojMC4wLjAwMDAiLCJQIjoiV2luMzliLCJBTiI6Ikl1haWwiLCJXVCi6Mn0%3D%7C3000%7C%7C%7C&sdata=Z72PrtOHK46FYf8rLwrA8JFUIAPHAeGgu0gx6c9Ocm0%3D&reserved=0>

Proposed Map 2-

<https://gcc02.safelinks.protection.outlook.com/?url=https%3A%2F%2Fdistrictr.org%2Fplan%2F136694&data=05%7C01%7CPublicTestimony%40redistricting.nyc.gov%7Ca9d1402888534833078908da765cfd9b%7C35c828166c56443bba68312163cad1%7C0%7C0%7C637952439013894656%7CUnknown%7CTWFpbGZsb3d8eyJWljojMC4wLjAwMDAiLCJQIjoiV2luMzliLCJBTiI6Ikl1haWwiLCJXVCi6Mn0%3D%7C3000%7C%7C%7C&sdata=uYTWzmzOVU%2BIVY9IIZl6nFRBPR1iw5l%2BN7pXcmgaGO0%3D&reserved=0>

Sent from my iPhone

[REDACTED]

From: Tracy Joerss <[REDACTED]>
Sent: Thursday, August 4, 2022 12:43 PM
To: Public Testimony
Subject: [EXTERNAL] A better plan for southern Brooklyn

CAUTION: This email originated from outside of the organization. Do not click links or open attachments unless you recognize the sender and know the content is safe. Forward suspect email to phish@cyber.nyc.gov as an attachment (Click the More button, then forward as attachment).

To Chair Walcott and Members of the New York City Redistricting Commission,

Everyone agrees the first round of maps presented by the Commission completely divides historic communities of interest – especially in southern Brooklyn. Here are two alternate versions of maps that would create a majority Asian VAP council district in southern Brooklyn while also keeping much of Bay Ridge, Dyker Heights, Bath Beach, and Bensonhurst together. Both of these maps maintain cohesion of historic communities of interest, preserve both emerging and enduring ethnic and religious enclaves, and overlap significantly with other existing relevant city agency boundaries including School District 20, Community Board 10, the 68th Police Precinct, and DSNY Garage 10. This only further demonstrates the importance of keeping these deep rooted and long-standing communities of interest together in the same district.

Proposed Map 1-

<https://gcc02.safelinks.protection.outlook.com/?url=https%3A%2F%2Fdistrictr.org%2Fplan%2F136695&data=05%7C01%7CPublicTestimony%40redistricting.nyc.gov%7C09b0f4284ba4480dcf2008da76387e69%7C35c828166c56443bbaf68312163cadc1%7C0%7C0%7C637952282288604270%7CUnknown%7CTWFpbGZsb3d8eyJWlloiMC4wLjAwMDAiLCJQIjoiV2luMzliLCJBTiI6IjEhaWwiLCJXVCi6Mn0%3D%7C3000%7C%7C%7C&sdata=UhEW0whFWLBTaugN9yxU7FEbCyxjvuzbeN3lQUXa5wg%3D&reserved=0>

Proposed Map 2-

<https://gcc02.safelinks.protection.outlook.com/?url=https%3A%2F%2Fdistrictr.org%2Fplan%2F136694&data=05%7C01%7CPublicTestimony%40redistricting.nyc.gov%7C09b0f4284ba4480dcf2008da76387e69%7C35c828166c56443bbaf68312163cadc1%7C0%7C0%7C637952282288604270%7CUnknown%7CTWFpbGZsb3d8eyJWlloiMC4wLjAwMDAiLCJQIjoiV2luMzliLCJBTiI6IjEhaWwiLCJXVCi6Mn0%3D%7C3000%7C%7C%7C&sdata=ybq0MazaLlwclQwmqRxuJlaMcCMMqQPmjx6qzGiDuLE%3D&reserved=0>

From: Virginia Daugherty [REDACTED]
Sent: Thursday, August 4, 2022 4:54 PM
To: Public Testimony
Subject: [EXTERNAL] A better plan for southern Brooklyn

CAUTION: This email originated from outside of the organization. Do not click links or open attachments unless you recognize the sender and know the content is safe. Forward suspect email to phish@cyber.nyc.gov as an attachment (Click the More button, then forward as attachment).

To Chair Walcott and Members of the New York City Redistricting Commission,

Everyone agrees the first round of maps presented by the Commission completely divides historic communities of interest – especially in southern Brooklyn. Here are two alternate versions of maps that would create a majority Asian VAP council district in southern Brooklyn while also keeping much of Bay Ridge, Dyker Heights, Bath Beach, and Bensonhurst together. Both of these maps maintain cohesion of historic communities of interest, preserve both emerging and enduring ethnic and religious enclaves, and overlap significantly with other existing relevant city agency boundaries including School District 20, Community Board 10, the 68th Police Precinct, and DSNY Garage 10. This only further demonstrates the importance of keeping these deep rooted and long-standing communities of interest together in the same district.

Proposed Map 1-

<https://gcc02.safelinks.protection.outlook.com/?url=https%3A%2F%2Fdistrictr.org%2Fplan%2F136695&data=05%7C01%7CPublicTestimony%40redistricting.nyc.gov%7C19e3d5881e34427eff0708da765b6db8%7C35c828166c56443bba68312163cad1%7C0%7C0%7C637952432307970642%7CUnknown%7CTWFpbGZsb3d8eyJWljoIMC4wLjAwMDAiLCJQIjoiV2luMzliLCJBTiI6IklhaWwiLCJXVCi6Mn0%3D%7C3000%7C%7C%7C&sdata=grdromFe4mvgX8gRnEM10zGgfnRIE7SuDXtdaxJ1glg%3D&reserved=0>

Proposed Map 2-

<https://gcc02.safelinks.protection.outlook.com/?url=https%3A%2F%2Fdistrictr.org%2Fplan%2F136694&data=05%7C01%7CPublicTestimony%40redistricting.nyc.gov%7C19e3d5881e34427eff0708da765b6db8%7C35c828166c56443bba68312163cad1%7C0%7C0%7C637952432307970642%7CUnknown%7CTWFpbGZsb3d8eyJWljoIMC4wLjAwMDAiLCJQIjoiV2luMzliLCJBTiI6IklhaWwiLCJXVCi6Mn0%3D%7C3000%7C%7C%7C&sdata=7%2Bn8C9QgZLLJzDlxYZIfDE3yyFA2Gf04%2B5ozcngbek%3D&reserved=0>

Virginia Daugherty
[REDACTED] Oliver Street, Apt. 5T

[REDACTED]

From: William Mowbray <[REDACTED]>
Sent: Thursday, August 4, 2022 12:45 PM
To: Public Testimony
Subject: [EXTERNAL] A better plan for southern Brooklyn

CAUTION: This email originated from outside of the organization. Do not click links or open attachments unless you recognize the sender and know the content is safe. Forward suspect email to phish@cyber.nyc.gov as an attachment (Click the More button, then forward as attachment).

To Chair Walcott and Members of the New York City Redistricting Commission,

Everyone agrees the first round of maps presented by the Commission completely divides historic communities of interest – especially in southern Brooklyn. Here are two alternate versions of maps that would create a majority Asian VAP council district in southern Brooklyn while also keeping much of Bay Ridge, Dyker Heights, Bath Beach, and Bensonhurst together. Both of these maps maintain cohesion of historic communities of interest, preserve both emerging and enduring ethnic and religious enclaves, and overlap significantly with other existing relevant city agency boundaries including School District 20, Community Board 10, the 68th Police Precinct, and DSNY Garage 10. This only further demonstrates the importance of keeping these deep rooted and long-standing communities of interest together in the same district.

Proposed Map 1- <https://districtr.org/plan/136695>

Proposed Map 2- <https://districtr.org/plan/136694>

[REDACTED]

From: BILL AIELLO [REDACTED]
Sent: Friday, August 5, 2022 10:05 PM
To: Public Testimony
Subject: [EXTERNAL] redistricting

CAUTION: This email originated from outside of the organization. Do not click links or open attachments unless you recognize the sender and know the content is safe. Forward suspect email to phish@cyber.nyc.gov as an attachment (Click the More button, then forward as attachment).

Dear sir,

I read about the redistrict process in a local newspaper. The article said that by contacting this email I can give my statements.

I live in Howard Beach, NY, a community in southern Queens. Previously one cohesive district, it has been split into three. This breaks up the unity of the neighborhood and is highly unfair.

Many in the community oppose this. Please contact me for my views and opinions.

William Aiello

[REDACTED]

From: Bryan Grimaldi [REDACTED]
Sent: Friday, August 5, 2022 12:15 PM
To: Public Testimony
Subject: [EXTERNAL] District maps for southern Brooklyn

CAUTION: This email originated from outside of the organization. Do not click links or open attachments unless you recognize the sender and know the content is safe. Forward suspect email to phish@cyber.nyc.gov as an attachment (Click the More button, then forward as attachment).

To Chair Walcott and Members of the New York City Redistricting Commission,

The first round of maps presented by the Commission are not optimal and should be redrawn. They separate historic communities of interest – especially in southern Brooklyn, effectively diluting their voting power. The Commission must keep much of Bay Ridge, Dyker Heights, Bath Beach, and Bensonhurst together to maintain cohesion of historic communities of interest, preserve both emerging and enduring ethnic and religious enclaves, and overlap significantly with other existing relevant city agency boundaries including School District 20, Community Board 10, the 68th Police Precinct, and DSNY Garage 10. This only further demonstrates the importance of keeping these deep rooted and long-standing communities of interest together in the same district.

Thank you
Bryan Grimaldi

[REDACTED]

From: Alex Azara [REDACTED]
Sent: Friday, August 5, 2022 11:09 PM
To: Public Testimony
Subject: [EXTERNAL] A better plan for southern Brooklyn

CAUTION: This email originated from outside of the organization. Do not click links or open attachments unless you recognize the sender and know the content is safe. Forward suspect email to phish@cyber.nyc.gov as an attachment (Click the More button, then forward as attachment).

To Chair Walcott and Members of the New York City Redistricting Commission,

Everyone agrees the first round of maps presented by the Commission completely divides historic communities of interest – especially in southern Brooklyn. Here are two alternate versions of maps that would create a majority Asian VAP council district in southern Brooklyn while also keeping much of Bay Ridge, Dyker Heights, Bath Beach, and Bensonhurst together. Both of these maps maintain cohesion of historic communities of interest, preserve both emerging and enduring ethnic and religious enclaves, and overlap significantly with other existing relevant city agency boundaries including School District 20, Community Board 10, the 68th Police Precinct, and DSNY Garage 10. This only further demonstrates the importance of keeping these deep rooted and long-standing communities of interest together in the same district.

Proposed Map 1-

<https://gcc02.safelinks.protection.outlook.com/?url=https%3A%2F%2Fdistrictr.org%2Fplan%2F136695&data=05%7C01%7CPublicTestimony%40redistricting.nyc.gov%7C4c08e27b5d1e48960c0808da775900a7%7C35c828166c56443bba68312163cad1%7C0%7C0%7C637953521395248928%7CUnknown%7CTWFpbGZsb3d8eyJWljoIMC4wLjAwMDAiLCJQIjoiV2luMzliLCJBTiI6IklhaWwiLCJXVCi6Mn0%3D%7C3000%7C%7C%7C&sdata=qb0uqtU7aIEO%2FSWUo0Kd7cqYU5L2NoGIX1vfdjiXGJA%3D&reserved=0>

Proposed Map 2-

<https://gcc02.safelinks.protection.outlook.com/?url=https%3A%2F%2Fdistrictr.org%2Fplan%2F136694&data=05%7C01%7CPublicTestimony%40redistricting.nyc.gov%7C4c08e27b5d1e48960c0808da775900a7%7C35c828166c56443bba68312163cad1%7C0%7C0%7C637953521395405151%7CUnknown%7CTWFpbGZsb3d8eyJWljoIMC4wLjAwMDAiLCJQIjoiV2luMzliLCJBTiI6IklhaWwiLCJXVCi6Mn0%3D%7C3000%7C%7C%7C&sdata=lly15bPuK2%2BgdvYHnL9mjPtqwqXpYH6YOclv7Ln5tY%3D&reserved=0>

Sent from my iPhone

From: Alison Parisi [REDACTED]
Sent: Friday, August 5, 2022 3:10 PM
To: Public Testimony
Subject: [EXTERNAL] A better plan for southern Brooklyn

CAUTION: This email originated from outside of the organization. Do not click links or open attachments unless you recognize the sender and know the content is safe. Forward suspect email to phish@cyber.nyc.gov as an attachment (Click the More button, then forward as attachment).

To Chair Walcott and Members of the New York City Redistricting Commission,

Everyone agrees the first round of maps presented by the Commission completely divides historic communities of interest – especially in southern Brooklyn. Here are two alternate versions of maps that would create a majority Asian VAP council district in southern Brooklyn while also keeping much of Bay Ridge, Dyker Heights, Bath Beach, and Bensonhurst together. Both of these maps maintain cohesion of historic communities of interest, preserve both emerging and enduring ethnic and religious enclaves, and overlap significantly with other existing relevant city agency boundaries including School District 20, Community Board 10, the 68th Police Precinct, and DSNY Garage 10. This only further demonstrates the importance of keeping these deep rooted and long-standing communities of interest together in the same district.

Proposed Map 1-

<https://gcc02.safelinks.protection.outlook.com/?url=https%3A%2F%2Fdistrictr.org%2Fplan%2F136695&data=05%7C01%7CPublicTestimony%40redistricting.nyc.gov%7Cadc24e47e7774bfcab5308da77162036%7C35c828166c56443bbaf68312163cad1%7C0%7C0%7C637953234171350679%7CUnknown%7CTWFpbGZsb3d8eyJWljoIMC4wLjAwMDAiLCJQIjoiV2luMzliLCJBTiI6IjEhaWwiLCJXVCi6Mn0%3D%7C3000%7C%7C%7C&sdata=%2FY43JgxFi4nw%2FWHTcoRZNUjwFUPZhHNUy8xhLyVveX0%3D&reserved=0>

Proposed Map 2-

<https://gcc02.safelinks.protection.outlook.com/?url=https%3A%2F%2Fdistrictr.org%2Fplan%2F136694&data=05%7C01%7CPublicTestimony%40redistricting.nyc.gov%7Cadc24e47e7774bfcab5308da77162036%7C35c828166c56443bbaf68312163cad1%7C0%7C0%7C637953234171350679%7CUnknown%7CTWFpbGZsb3d8eyJWljoIMC4wLjAwMDAiLCJQIjoiV2luMzliLCJBTiI6IjEhaWwiLCJXVCi6Mn0%3D%7C3000%7C%7C%7C&sdata=jcQcL2bgk5ycbXjc%2FyavpaExWNOVsXdxlCmGelmX0Nk%3D&reserved=0>

Sent from my iPhone

From: allison rodriguez [REDACTED]
Sent: Friday, August 5, 2022 9:11 AM
To: Public Testimony
Subject: [EXTERNAL] A better plan for southern Brooklyn

CAUTION: This email originated from outside of the organization. Do not click links or open attachments unless you recognize the sender and know the content is safe. Forward suspect email to phish@cyber.nyc.gov as an attachment (Click the More button, then forward as attachment).

To Chair Walcott and Members of the New York City Redistricting Commission,

Everyone agrees the first round of maps presented by the Commission completely divides historic communities of interest – especially in southern Brooklyn. Here are two alternate versions of maps that would create a majority Asian VAP council district in southern Brooklyn while also keeping much of Bay Ridge, Dyker Heights, Bath Beach, and Bensonhurst together. Both of these maps maintain cohesion of historic communities of interest, preserve both emerging and enduring ethnic and religious enclaves, and overlap significantly with other existing relevant city agency boundaries including School District 20, Community Board 10, the 68th Police Precinct, and DSNY Garage 10. This only further demonstrates the importance of keeping these deep rooted and long-standing communities of interest together in the same district.

Proposed Map 1-

<https://gcc02.safelinks.protection.outlook.com/?url=https%3A%2F%2Fdistrictr.org%2Fplan%2F136695&data=05%7C01%7CPublicTestimony%40redistricting.nyc.gov%7Cce07d12dd90947f3a86408da76e3ebb7%7C35c828166c56443bba68312163cad1%7C0%7C0%7C637953018546294223%7CUnknown%7CTWFpbGZsb3d8eyJWljoIMC4wLjAwMDAiLCJQIjoiV2luMzliLCJBTiI6Ikl1haWwiLCJXVCi6Mn0%3D%7C3000%7C%7C%7C&sdata=ciMslJu3SeEuyVQ8KS8nGwgs6pZBL%2BMB2GpMuj48Bk%3D&reserved=0>

Proposed Map 2-

<https://gcc02.safelinks.protection.outlook.com/?url=https%3A%2F%2Fdistrictr.org%2Fplan%2F136694&data=05%7C01%7CPublicTestimony%40redistricting.nyc.gov%7Cce07d12dd90947f3a86408da76e3ebb7%7C35c828166c56443bba68312163cad1%7C0%7C0%7C637953018546294223%7CUnknown%7CTWFpbGZsb3d8eyJWljoIMC4wLjAwMDAiLCJQIjoiV2luMzliLCJBTiI6Ikl1haWwiLCJXVCi6Mn0%3D%7C3000%7C%7C%7C&sdata=LnZE5h8q%2BA9q0kiZYWzrMFLH27KD%2Bx2e%2FsTstiZR0VI%3D&reserved=0>

Sent from my iPhone

[REDACTED]

From: Andi Gruber [REDACTED]
Sent: Friday, August 5, 2022 9:05 AM
To: Public Testimony
Subject: [EXTERNAL] A better plan for southern Brooklyn

CAUTION: This email originated from outside of the organization. Do not click links or open attachments unless you recognize the sender and know the content is safe. Forward suspect email to phish@cyber.nyc.gov as an attachment (Click the More button, then forward as attachment).

To Chair Walcott and Members of the New York City Redistricting Commission,

Everyone agrees the first round of maps presented by the Commission completely divides historic communities of interest – especially in southern Brooklyn. Here are two alternate versions of maps that would create a majority Asian VAP council district in southern Brooklyn while also keeping much of Bay Ridge, Dyker Heights, Bath Beach, and Bensonhurst together. Both of these maps maintain cohesion of historic communities of interest, preserve both emerging and enduring ethnic and religious enclaves, and overlap significantly with other existing relevant city agency boundaries including School District 20, Community Board 10, the 68th Police Precinct, and DSNY Garage 10. This only further demonstrates the importance of keeping these deep rooted and long-standing communities of interest together in the same district.

Proposed Map 1- <https://districtr.org/plan/136695>

Proposed Map 2- <https://districtr.org/plan/136694>

[REDACTED]

From: Ann Gubiotti [REDACTED]
Sent: Friday, August 5, 2022 4:44 PM
To: Public Testimony
Subject: [EXTERNAL] A better plan for southern Brooklyn

CAUTION: This email originated from outside of the organization. Do not click links or open attachments unless you recognize the sender and know the content is safe. Forward suspect email to phish@cyber.nyc.gov as an attachment (Click the More button, then forward as attachment).

To Chair Walcott and Members of the New York City Redistricting Commission,

Everyone agrees the first round of maps presented by the Commission completely divides historic communities of interest – especially in southern Brooklyn. Here are two alternate versions of maps that would create a majority Asian VAP council district in southern Brooklyn while also keeping much of Bay Ridge, Dyker Heights, Bath Beach, and Bensonhurst together. Both of these maps maintain cohesion of historic communities of interest, preserve both emerging and enduring ethnic and religious enclaves, and overlap significantly with other existing relevant city agency boundaries including School District 20, Community Board 10, the 68th Police Precinct, and DSNY Garage 10. This only further demonstrates the importance of keeping these deep rooted and long-standing communities of interest together in the same district.

Proposed Map 1- <https://districtr.org/plan/136695>

Proposed Map 2- <https://districtr.org/plan/136694>

Ann C. Gubiotti
[REDACTED] 101st St, Brooklyn, NY 11209
[REDACTED]

From: ann martinez [REDACTED]
Sent: Friday, August 5, 2022 9:13 AM
To: Public Testimony
Subject: [EXTERNAL] A better plan for southern Brooklyn

CAUTION: This email originated from outside of the organization. Do not click links or open attachments unless you recognize the sender and know the content is safe. Forward suspect email to phish@cyber.nyc.gov as an attachment (Click the More button, then forward as attachment).

To Chair Walcott and Members of the New York City Redistricting Commission,

Everyone agrees the first round of maps presented by the Commission completely divides historic communities of interest – especially in southern Brooklyn. Here are two alternate versions of maps that would create a majority Asian VAP council district in southern Brooklyn while also keeping much of Bay Ridge, Dyker Heights, Bath Beach, and Bensonhurst together. Both of these maps maintain cohesion of historic communities of interest, preserve both emerging and enduring ethnic and religious enclaves, and overlap significantly with other existing relevant city agency boundaries including School District 20, Community Board 10, the 68th Police Precinct, and DSNY Garage 10. This only further demonstrates the importance of keeping these deep rooted and long-standing communities of interest together in the same district.

Proposed Map 1-

<https://gcc02.safelinks.protection.outlook.com/?url=https%3A%2F%2Fdistrictr.org%2Fplan%2F136695&data=05%7C01%7CPublicTestimony%40redistricting.nyc.gov%7C23d923971b3747ab266308da76e43082%7C35c828166c56443bbaf68312163cad1%7C0%7C0%7C637953019700097779%7CUnknown%7CTWFpbGZsb3d8eyJWljoIMC4wLjAwMDAiLCJQIjoiV2luMzliLCJBTiI6IklhaWwiLCJXVCI6Mn0%3D%7C3000%7C%7C%7C&sdata=mW6o3rbMXIs42jz5IRVJ6UhKtPhjk84tplrSKS9w8ZU%3D&reserved=0>

Proposed Map 2-

<https://gcc02.safelinks.protection.outlook.com/?url=https%3A%2F%2Fdistrictr.org%2Fplan%2F136694&data=05%7C01%7CPublicTestimony%40redistricting.nyc.gov%7C23d923971b3747ab266308da76e43082%7C35c828166c56443bbaf68312163cad1%7C0%7C0%7C637953019700097779%7CUnknown%7CTWFpbGZsb3d8eyJWljoIMC4wLjAwMDAiLCJQIjoiV2luMzliLCJBTiI6IklhaWwiLCJXVCI6Mn0%3D%7C3000%7C%7C%7C&sdata=G%2FjLf%2FFCm7PPIIT7k4XTB85kB3jJo8%2FvkwAjiOSibkE%3D&reserved=0>

Sent from my iPad

From: ANN WHOOLEY [REDACTED]
Sent: Friday, August 5, 2022 9:53 AM
To: Public Testimony
Subject: [EXTERNAL] A better plan for southern Brooklyn

CAUTION: This email originated from outside of the organization. Do not click links or open attachments unless you recognize the sender and know the content is safe. Forward suspect email to phish@cyber.nyc.gov as an attachment (Click the More button, then forward as attachment).

To Chair Walcott and Members of the New York City Redistricting Commission,

Everyone agrees the first round of maps presented by the Commission completely divides historic communities of interest – especially in southern Brooklyn. Here are two alternate versions of maps that would create a majority Asian VAP council district in southern Brooklyn while also keeping much of Bay Ridge, Dyker Heights, Bath Beach, and Bensonhurst together. Both of these maps maintain cohesion of historic communities of interest, preserve both emerging and enduring ethnic and religious enclaves, and overlap significantly with other existing relevant city agency boundaries including School District 20, Community Board 10, the 68th Police Precinct, and DSNY Garage 10. This only further demonstrates the importance of keeping these deep rooted and long-standing communities of interest together in the same district.

Proposed Map 1-

<https://gcc02.safelinks.protection.outlook.com/?url=https%3A%2F%2Fdistrictr.org%2Fplan%2F136695&data=05%7C01%7CPublicTestimony%40redistricting.nyc.gov%7Cdd131102147f48f87ec308da76e9ebe5%7C35c828166c56443bbaf68312163cad1%7C0%7C0%7C637953044318561070%7CUnknown%7CTWFpbGZsb3d8eyJWljoImMC4wLjAwMDAiLCJQIjoiV2luMzliLCJBTiI6IklhaWwiLCJXVCi6Mn0%3D%7C3000%7C%7C%7C&sdata=tG9aYZTUXNBLOCC2GiMetD2qJdgnCnjgb1GEFiseDE%3D&reserved=0>

Proposed Map 2-

<https://gcc02.safelinks.protection.outlook.com/?url=https%3A%2F%2Fdistrictr.org%2Fplan%2F136694&data=05%7C01%7CPublicTestimony%40redistricting.nyc.gov%7Cdd131102147f48f87ec308da76e9ebe5%7C35c828166c56443bbaf68312163cad1%7C0%7C0%7C637953044318561070%7CUnknown%7CTWFpbGZsb3d8eyJWljoImMC4wLjAwMDAiLCJQIjoiV2luMzliLCJBTiI6IklhaWwiLCJXVCi6Mn0%3D%7C3000%7C%7C%7C&sdata=14PBv4VUv3ka7aG8xzMfCdr1TBBQVN MN9DLLj7YpJ20%3D&reserved=0>

Sent from my iPhone

From: ANTHONY NAPOLI [REDACTED]
Sent: Friday, August 5, 2022 9:39 AM
To: Public Testimony
Subject: [EXTERNAL] A better plan for southern Brooklyn

CAUTION: This email originated from outside of the organization. Do not click links or open attachments unless you recognize the sender and know the content is safe. Forward suspect email to phish@cyber.nyc.gov as an attachment (Click the More button, then forward as attachment).

To Chair Walcott and Members of the New York City Redistricting Commission,

Everyone agrees the first round of maps presented by the Commission completely divides historic communities of interest – especially in southern Brooklyn. Here are two alternate versions of maps that would create a majority Asian VAP council district in southern Brooklyn while also keeping much of Bay Ridge, Dyker Heights, Bath Beach, and Bensonhurst together. Both of these maps maintain cohesion of historic communities of interest, preserve both emerging and enduring ethnic and religious enclaves, and overlap significantly with other existing relevant city agency boundaries including School District 20, Community Board 10, the 68th Police Precinct, and DSNY Garage 10. This only further demonstrates the importance of keeping these deep rooted and long-standing communities of interest together in the same district.

Proposed Map 1-

<https://gcc02.safelinks.protection.outlook.com/?url=https%3A%2F%2Fdistrictr.org%2Fplan%2F136695&data=05%7C01%7CPublicTestimony%40redistricting.nyc.gov%7C9908b0f6df9a4fb5d0ec08da76e7cd67%7C35c828166c56443bbaf68312163cad1%7C0%7C0%7C637953035245325872%7CUnknown%7CTWFpbGZsb3d8eyJWljoImMC4wLjAwMDAiLCJQIjoiV2luMzliLCJBTiI6IklhaWwiLCJXVCi6Mn0%3D%7C3000%7C%7C%7C&sdata=DK%2Fk3iy2Q1zkAqmzduAvKom35sGUDc2jsaaiXyLWRfU%3D&reserved=0>

Proposed Map 2-

<https://gcc02.safelinks.protection.outlook.com/?url=https%3A%2F%2Fdistrictr.org%2Fplan%2F136694&data=05%7C01%7CPublicTestimony%40redistricting.nyc.gov%7C9908b0f6df9a4fb5d0ec08da76e7cd67%7C35c828166c56443bbaf68312163cad1%7C0%7C0%7C637953035245325872%7CUnknown%7CTWFpbGZsb3d8eyJWljoImMC4wLjAwMDAiLCJQIjoiV2luMzliLCJBTiI6IklhaWwiLCJXVCi6Mn0%3D%7C3000%7C%7C%7C&sdata=2hKg7wzT2lhToVlyH9eMJwH63ecxc4XzcXGTCniFW00%3D&reserved=0>

Sent from my iPhone

[REDACTED]

From: Aron Portnoy [REDACTED]
Sent: Friday, August 5, 2022 9:59 AM
To: Public Testimony
Subject: [EXTERNAL] A better plan for southern Brooklyn

CAUTION: This email originated from outside of the organization. Do not click links or open attachments unless you recognize the sender and know the content is safe. Forward suspect email to phish@cyber.nyc.gov as an attachment (Click the More button, then forward as attachment).

To Chair Walcott and Members of the New York City Redistricting Commission,

Everyone agrees the first round of maps presented by the Commission completely divides historic communities of interest – especially in southern Brooklyn. Here are two alternate versions of maps that would create a majority Asian VAP council district in southern Brooklyn while also keeping much of Bay Ridge, Dyker Heights, Bath Beach, and Bensonhurst together. Both of these maps maintain cohesion of historic communities of interest, preserve both emerging and enduring ethnic and religious enclaves, and overlap significantly with other existing relevant city agency boundaries including School District 20, Community Board 10, the 68th Police Precinct, and DSNY Garage 10. This only further demonstrates the importance of keeping these deep rooted and long-standing communities of interest together in the same district.

Proposed Map 1- <https://districtr.org/plan/136695>

Proposed Map 2- <https://districtr.org/plan/136694>

I am a long-time resident of Bay Ridge and other southern Brooklyn communities, with strong familiarity with all of the nearby Brooklyn neighborhoods being considered, including Sunset Park, Park Slope, Borough Park, Maplewood, Bensonhurst, Coney Island, Brighton Beach, Dyker Heights, & Bath Beach.

I have reviewed both of the proposed alternate council redistricting maps, and of the two, agree with the proposed #136694 plan, in that it more closely represents the communities involved.

Aron Portnoy
[REDACTED] Ridge Boulevard #6G
Brooklyn, NY 11209

From: Chris Mulholland [REDACTED]
Sent: Friday, August 5, 2022 11:49 AM
To: Public Testimony
Subject: [EXTERNAL] A better plan for southern Brooklyn

CAUTION: This email originated from outside of the organization. Do not click links or open attachments unless you recognize the sender and know the content is safe. Forward suspect email to phish@cyber.nyc.gov as an attachment (Click the More button, then forward as attachment).

To Chair Walcott and Members of the New York City Redistricting Commission,

Everyone agrees the first round of maps presented by the Commission completely divides historic communities of interest – especially in southern Brooklyn. Here are two alternate versions of maps that would create a majority Asian VAP council district in southern Brooklyn while also keeping much of Bay Ridge, Dyker Heights, Bath Beach, and Bensonhurst together. Both of these maps maintain cohesion of historic communities of interest, preserve both emerging and enduring ethnic and religious enclaves, and overlap significantly with other existing relevant city agency boundaries including School District 20, Community Board 10, the 68th Police Precinct, and DSNY Garage 10. This only further demonstrates the importance of keeping these deep rooted and long-standing communities of interest together in the same district.

Proposed Map 1-

<https://gcc02.safelinks.protection.outlook.com/?url=https%3A%2F%2Fdistrictr.org%2Fplan%2F136695&data=05%7C01%7CPublicTestimony%40redistricting.nyc.gov%7C7b8cbb18170845c7a78108da76fa06f3%7C35c828166c56443bbaf68312163cad1%7C0%7C0%7C637953114695423394%7CUnknown%7CTWFpbGZsb3d8eyJWlloiMC4wLjAwMDAiLCJQIjoiV2luMzliLCJBTiI6IklhaWwiLCJXVCi6Mn0%3D%7C3000%7C%7C%7C&sdata=Nvl4Nhp1rqbUpGLInSVg3V1itFh9bD6LwpeY6SLMKj0%3D&reserved=0>

Proposed Map 2-

<https://gcc02.safelinks.protection.outlook.com/?url=https%3A%2F%2Fdistrictr.org%2Fplan%2F136694&data=05%7C01%7CPublicTestimony%40redistricting.nyc.gov%7C7b8cbb18170845c7a78108da76fa06f3%7C35c828166c56443bbaf68312163cad1%7C0%7C0%7C637953114695423394%7CUnknown%7CTWFpbGZsb3d8eyJWlloiMC4wLjAwMDAiLCJQIjoiV2luMzliLCJBTiI6IklhaWwiLCJXVCi6Mn0%3D%7C3000%7C%7C%7C&sdata=PN9i6qvKwv8xdEHusPeW1JTXLaSciqbjpViECTq%2BddQ%3D&reserved=0>

Sent from my iPhone

From: Christopher Smith [REDACTED]
Sent: Friday, August 5, 2022 10:01 AM
To: Public Testimony
Subject: [EXTERNAL] A better plan for southern Brooklyn

CAUTION: This email originated from outside of the organization. Do not click links or open attachments unless you recognize the sender and know the content is safe. Forward suspect email to phish@cyber.nyc.gov as an attachment (Click the More button, then forward as attachment).

To Chair Walcott and Members of the New York City Redistricting Commission,

Everyone agrees the first round of maps presented by the Commission completely divides historic communities of interest – especially in southern Brooklyn. Here are two alternate versions of maps that would create a majority Asian VAP council district in southern Brooklyn while also keeping much of Bay Ridge, Dyker Heights, Bath Beach, and Bensonhurst together. Both of these maps maintain cohesion of historic communities of interest, preserve both emerging and enduring ethnic and religious enclaves, and overlap significantly with other existing relevant city agency boundaries including School District 20, Community Board 10, the 68th Police Precinct, and DSNY Garage 10. This only further demonstrates the importance of keeping these deep rooted and long-standing communities of interest together in the same district.

Proposed Map 1-

<https://gcc02.safelinks.protection.outlook.com/?url=https%3A%2F%2Fdistrictr.org%2Fplan%2F136695&data=05%7C01%7CPublicTestimony%40redistricting.nyc.gov%7Ccd863a7f38b2439fde5d08da76eae6f1%7C35c828166c56443bbaf68312163cadc1%7C0%7C0%7C637953049663610959%7CUnknown%7CTWFpbGZsb3d8eyJWljoIMC4wLjAwMDAiLCJQIjoiV2luMzliLCJBTiI6Ikl1haWwiLCJXVCi6Mn0%3D%7C3000%7C%7C%7C&sdata=Rmj8x9L56r6csjDx0lptiFNgcuODichWxh4QRxoRdCw%3D&reserved=0>

Proposed Map 2-

<https://gcc02.safelinks.protection.outlook.com/?url=https%3A%2F%2Fdistrictr.org%2Fplan%2F136694&data=05%7C01%7CPublicTestimony%40redistricting.nyc.gov%7Ccd863a7f38b2439fde5d08da76eae6f1%7C35c828166c56443bbaf68312163cadc1%7C0%7C0%7C637953049663610959%7CUnknown%7CTWFpbGZsb3d8eyJWljoIMC4wLjAwMDAiLCJQIjoiV2luMzliLCJBTiI6Ikl1haWwiLCJXVCi6Mn0%3D%7C3000%7C%7C%7C&sdata=09mzVQVZ06fHkGSehOUtcwVMHnJEntnYMywVeJMs9XY%3D&reserved=0>

Christopher P. Smith

[REDACTED]

From: chrisweb [REDACTED]
Sent: Friday, August 5, 2022 1:02 AM
To: Public Testimony
Subject: [EXTERNAL] A better plan for southern Brooklyn

CAUTION: This email originated from outside of the organization. Do not click links or open attachments unless you recognize the sender and know the content is safe. Forward suspect email to phish@cyber.nyc.gov as an attachment (Click the More button, then forward as attachment).

To Chair Walcott and Members of the New York City Redistricting Commission,

Everyone agrees the first round of maps presented by the Commission completely divides historic communities of interest – especially in southern Brooklyn. Here are two alternate versions of maps that would create a majority Asian VAP council district in southern Brooklyn while also keeping much of Bay Ridge, Dyker Heights, Bath Beach, and Bensonhurst together. Both of these maps maintain cohesion of historic communities of interest, preserve both emerging and enduring ethnic and religious enclaves, and overlap significantly with other existing relevant city agency boundaries including School District 20, Community Board 10, the 68th Police Precinct, and DSNY Garage 10. This only further demonstrates the importance of keeping these deep rooted and long-standing communities of interest together in the same council district.

Proposed Map 1- <https://distrctr.org/plan/136695>

Proposed Map 2- <https://distrctr.org/plan/136694>

[REDACTED]

From: Corey Prescott [REDACTED]
Sent: Friday, August 5, 2022 11:31 AM
To: Public Testimony
Subject: [EXTERNAL] A better plan for southern Brooklyn

CAUTION: This email originated from outside of the organization. Do not click links or open attachments unless you recognize the sender and know the content is safe. Forward suspect email to phish@cyber.nyc.gov as an attachment (Click the More button, then forward as attachment).

To Chair Walcott and Members of the New York City Redistricting Commission,

Everyone agrees the first round of maps presented by the Commission completely divides historic communities of interest – especially in southern Brooklyn. Here are two alternate versions of maps that would create a majority Asian VAP council district in southern Brooklyn while also keeping much of Bay Ridge, Dyker Heights, Bath Beach, and Bensonhurst together. Both of these maps maintain cohesion of historic communities of interest, preserve both emerging and enduring ethnic and religious enclaves, and overlap significantly with other existing relevant city agency boundaries including School District 20, Community Board 10, the 68th Police Precinct, and DSNY Garage 10. This only further demonstrates the importance of keeping these deep rooted and long-standing communities of interest together in the same district.

From: David Mutton [REDACTED]
Sent: Friday, August 5, 2022 2:39 PM
To: Public Testimony
Subject: [EXTERNAL] A better plan for southern Brooklyn

CAUTION: This email originated from outside of the organization. Do not click links or open attachments unless you recognize the sender and know the content is safe. Forward suspect email to phish@cyber.nyc.gov as an attachment (Click the More button, then forward as attachment).

To Chair Walcott and Members of the New York City Redistricting Commission,

Everyone agrees the first round of maps presented by the Commission completely divides historic communities of interest – especially in southern Brooklyn. Here are two alternate versions of maps that would create a majority Asian VAP council district in southern Brooklyn while also keeping much of Bay Ridge, Dyker Heights, Bath Beach, and Bensonhurst together. Both of these maps maintain cohesion of historic communities of interest, preserve both emerging and enduring ethnic and religious enclaves, and overlap significantly with other existing relevant city agency boundaries including School District 20, Community Board 10, the 68th Police Precinct, and DSNY Garage 10. This only further demonstrates the importance of keeping these deep rooted and long-standing communities of interest together in the same district.

Proposed Map 1-

<https://gcc02.safelinks.protection.outlook.com/?url=https%3A%2F%2Fdistrictr.org%2Fplan%2F136695&data=05%7C01%7CPublicTestimony%40redistricting.nyc.gov%7Cecbe43ec616a4df7089e08da7711cc81%7C35c828166c56443bbaf68312163cad1%7C0%7C0%7C637953215576087178%7CUnknown%7CTWFpbGZsb3d8eyJWljoImMC4wLjAwMDAiLCJQIjoiV2luMzliLCJBTiI6Ikl1haWwiLCJXVCi6Mn0%3D%7C3000%7C%7C%7C&sdata=yoY73x0%2FfgTqU0S0VgUikc878gLzDjd%2Bz%2FndagE1ni4%3D&reserved=0>

Proposed Map 2-

<https://gcc02.safelinks.protection.outlook.com/?url=https%3A%2F%2Fdistrictr.org%2Fplan%2F136694&data=05%7C01%7CPublicTestimony%40redistricting.nyc.gov%7Cecbe43ec616a4df7089e08da7711cc81%7C35c828166c56443bbaf68312163cad1%7C0%7C0%7C637953215576243389%7CUnknown%7CTWFpbGZsb3d8eyJWljoImMC4wLjAwMDAiLCJQIjoiV2luMzliLCJBTiI6Ikl1haWwiLCJXVCi6Mn0%3D%7C3000%7C%7C%7C&sdata=4hC0uNMOzdOkauUT97QzXKCPJrcuMF85t0QM7ff6RIA%3D&reserved=0>

Sent from my iPhone

[REDACTED]

From: Denise Mishiwiiec [REDACTED]
Sent: Friday, August 5, 2022 9:34 AM
To: Public Testimony
Subject: [EXTERNAL] A better plan for southern Brooklyn

CAUTION: This email originated from outside of the organization. Do not click links or open attachments unless you recognize the sender and know the content is safe. Forward suspect email to phish@cyber.nyc.gov as an attachment (Click the More button, then forward as attachment).

To Chair Walcott and Members of the New York City Redistricting Commission,

Everyone agrees the first round of maps presented by the Commission completely divides historic communities of interest – especially in southern Brooklyn. Here are two alternate versions of maps that would create a majority Asian VAP council district in southern Brooklyn while also keeping much of Bay Ridge, Dyker Heights, Bath Beach, and Bensonhurst together. Both of these maps maintain cohesion of historic communities of interest, preserve both emerging and enduring ethnic and religious enclaves, and overlap significantly with other existing relevant city agency boundaries including School District 20, Community Board 10, the 68th Police Precinct, and DSNY Garage 10. This only further demonstrates the importance of keeping these deep rooted and long-standing communities of interest together in the same district.

Proposed Map 1- <https://districtr.org/plan/136695>

Proposed Map 2- <https://districtr.org/plan/136694>

From: Dianne V Gounardesc [REDACTED]
Sent: Friday, August 5, 2022 9:41 AM
To: Public Testimony
Subject: [EXTERNAL] A better plan for southern Brooklyn

CAUTION: This email originated from outside of the organization. Do not click links or open attachments unless you recognize the sender and know the content is safe. Forward suspect email to phish@cyber.nyc.gov as an attachment (Click the More button, then forward as attachment).

To Chair Walcott and Members of the New York City Redistricting Commission,

Everyone agrees the first round of maps presented by the Commission completely divides historic communities of interest – especially in southern Brooklyn. Here are two alternate versions of maps that would create a majority Asian VAP council district in southern Brooklyn while also keeping much of Bay Ridge, Dyker Heights, Bath Beach, and Bensonhurst together. Both of these maps maintain cohesion of historic communities of interest, preserve both emerging and enduring ethnic and religious enclaves, and overlap significantly with other existing relevant city agency boundaries including School District 20, Community Board 10, the 68th Police Precinct, and DSNY Garage 10. This only further demonstrates the importance of keeping these deep rooted and long-standing communities of interest together in the same district.

Proposed Map 1-

<https://gcc02.safelinks.protection.outlook.com/?url=https%3A%2F%2Fdistrictr.org%2Fplan%2F136695&data=05%7C01%7CPublicTestimony%40redistricting.nyc.gov%7Cb8232d702c504f27787a08da76e84324%7C35c828166c56443bba68312163cad1%7C0%7C0%7C637953037179201474%7CUnknown%7CTWFpbGZsb3d8eyJWljojMC4wLjAwMDAiLCJQIjoiV2luMzliLCJBTiI6Ikl1haWwiLCJXVCi6Mn0%3D%7C3000%7C%7C%7C&sdata=AW4FXpGKMP%2Bp7ktGmpcG8p3PlsvQxefZUFrgmediBc%3D&reserved=0>

Proposed Map 2-

<https://gcc02.safelinks.protection.outlook.com/?url=https%3A%2F%2Fdistrictr.org%2Fplan%2F136694&data=05%7C01%7CPublicTestimony%40redistricting.nyc.gov%7Cb8232d702c504f27787a08da76e84324%7C35c828166c56443bba68312163cad1%7C0%7C0%7C637953037179201474%7CUnknown%7CTWFpbGZsb3d8eyJWljojMC4wLjAwMDAiLCJQIjoiV2luMzliLCJBTiI6Ikl1haWwiLCJXVCi6Mn0%3D%7C3000%7C%7C%7C&sdata=mTGb%2BKfelw8Zc7HZb3uTXT%2F31HGcRxg9B9XT9m7yUhg%3D&reserved=0>

Sent from my iPhone

From: DONNA VENITO [REDACTED]
Sent: Friday, August 5, 2022 10:20 AM
To: Public Testimony
Subject: [EXTERNAL] A better plan for southern Brooklyn

CAUTION: This email originated from outside of the organization. Do not click links or open attachments unless you recognize the sender and know the content is safe. Forward suspect email to phish@cyber.nyc.gov as an attachment (Click the More button, then forward as attachment).

To Chair Walcott and Members of the New York City Redistricting Commission,

Everyone agrees the first round of maps presented by the Commission completely divides historic communities of interest – especially in southern Brooklyn. Here are two alternate versions of maps that would create a majority Asian VAP council district in southern Brooklyn while also keeping much of Bay Ridge, Dyker Heights, Bath Beach, and Bensonhurst together. Both of these maps maintain cohesion of historic communities of interest, preserve both emerging and enduring ethnic and religious enclaves, and overlap significantly with other existing relevant city agency boundaries including School District 20, Community Board 10, the 68th Police Precinct, and DSNY Garage 10. This only further demonstrates the importance of keeping these deep rooted and long-standing communities of interest together in the same district.

Proposed Map 1-

<https://gcc02.safelinks.protection.outlook.com/?url=https%3A%2F%2Fdistrictr.org%2Fplan%2F136695&data=05%7C01%7CPublicTestimony%40redistricting.nyc.gov%7C5dac9487d535431d27be08da76edaaa8%7C35c828166c56443bba68312163cad1%7C0%7C0%7C637953060388230020%7CUnknown%7CTWFpbGZsb3d8eyJWljoIMC4wLjAwMDAiLCJQIjoiV2luMzliLCJBTiI6Ikl1haWwiLCJXVCi6Mn0%3D%7C3000%7C%7C%7C&sdata=WxaW9CMvdZkPWKxcKMu0Vfs2ElpJfRkJJ%2FnelayUL6I%3D&reserved=0>

Proposed Map 2-

<https://gcc02.safelinks.protection.outlook.com/?url=https%3A%2F%2Fdistrictr.org%2Fplan%2F136694&data=05%7C01%7CPublicTestimony%40redistricting.nyc.gov%7C5dac9487d535431d27be08da76edaaa8%7C35c828166c56443bba68312163cad1%7C0%7C0%7C637953060388230020%7CUnknown%7CTWFpbGZsb3d8eyJWljoIMC4wLjAwMDAiLCJQIjoiV2luMzliLCJBTiI6Ikl1haWwiLCJXVCi6Mn0%3D%7C3000%7C%7C%7C&sdata=DpQBmWF2e4X1iseixz6ABOF4SusDbgQ9gjdJbP8gYM%3D&reserved=0>

Sent from my iPhone

[REDACTED]

From: Eddie Gentile [REDACTED]
Sent: Friday, August 5, 2022 11:46 AM
To: Public Testimony
Subject: [EXTERNAL] A better plan for southern Brooklyn

CAUTION: This email originated from outside of the organization. Do not click links or open attachments unless you recognize the sender and know the content is safe. Forward suspect email to phish@cyber.nyc.gov as an attachment (Click the More button, then forward as attachment).

To Chair Walcott and Members of the New York City Redistricting Commission,

Everyone agrees the first round of maps presented by the Commission completely divides historic communities of interest – especially in southern Brooklyn. Here are two alternate versions of maps that would create a majority Asian VAP council district in southern Brooklyn while also keeping much of Bay Ridge, Dyker Heights, Bath Beach, and Bensonhurst together. Both of these maps maintain cohesion of historic communities of interest, preserve both emerging and enduring ethnic and religious enclaves, and overlap significantly with other existing relevant city agency boundaries including School District 20, Community Board 10, the 68th Police Precinct, and DSNY Garage 10. This only further demonstrates the importance of keeping these deep rooted and long-standing communities of interest together in the same district.

Proposed Map 1- <https://districtr.org/plan/136695>

Proposed Map 2- <https://districtr.org/plan/136694>

[REDACTED]

From: Eden Schulz [REDACTED]
Sent: Friday, August 5, 2022 9:07 AM
To: Public Testimony
Subject: [EXTERNAL] A better plan for southern Brooklyn

CAUTION: This email originated from outside of the organization. Do not click links or open attachments unless you recognize the sender and know the content is safe. Forward suspect email to phish@cyber.nyc.gov as an attachment (Click the More button, then forward as attachment).

To Chair Walcott and Members of the New York City Redistricting Commission,

Everyone agrees the first round of maps presented by the Commission completely divides historic communities of interest – especially in southern Brooklyn. Here are two alternate versions of maps that would create a majority Asian VAP council district in southern Brooklyn while also keeping much of Bay Ridge, Dyker Heights, Bath Beach, and Bensonhurst together. Both of these maps maintain cohesion of historic communities of interest, preserve both emerging and enduring ethnic and religious enclaves, and overlap significantly with other existing relevant city agency boundaries including School District 20, Community Board 10, the 68th Police Precinct, and DSNY Garage 10. This only further demonstrates the importance of keeping these deep rooted and long-standing communities of interest together in the same district.

Proposed Map 1- <https://districtr.org/plan/136695>

Proposed Map 2- <https://districtr.org/plan/136694>

[REDACTED]

From: Edward F Gee [REDACTED]
Sent: Friday, August 5, 2022 11:29 PM
To: Public Testimony
Subject: [EXTERNAL] A better plan for southern Brooklyn

CAUTION: This email originated from outside of the organization. Do not click links or open attachments unless you recognize the sender and know the content is safe. Forward suspect email to phish@cyber.nyc.gov as an attachment (Click the More button, then forward as attachment).

To Chair Walcott and Members of the New York City Redistricting Commission,

Everyone agrees the first round of maps presented by the Commission completely divides historic communities of interest – especially in southern Brooklyn. Here are two alternate versions of maps that would create a majority Asian VAP council district in southern Brooklyn while also keeping much of Bay Ridge, Dyker Heights, Bath Beach, and Bensonhurst together. Both of these maps maintain cohesion of historic communities of interest, preserve both emerging and enduring ethnic and religious enclaves, and overlap significantly with other existing relevant city agency boundaries including School District 20, Community Board 10, the 68th Police Precinct, and DSNY Garage 10. This only further demonstrates the importance of keeping these deep rooted and long-standing communities of interest together in the same district.

Proposed Map 1- <https://districtr.org/plan/136695>

Proposed Map 2- <https://districtr.org/plan/136694>

[REDACTED]

From: Eleanor Bader [REDACTED]
Sent: Friday, August 5, 2022 9:06 AM
To: Public Testimony
Subject: [EXTERNAL] A better plan for southern Brooklyn

CAUTION: This email originated from outside of the organization. Do not click links or open attachments unless you recognize the sender and know the content is safe. Forward suspect email to phish@cyber.nyc.gov as an attachment (Click the More button, then forward as attachment).

To Chair Walcott and Members of the New York City Redistricting Commission,

Everyone agrees the first round of maps presented by the Commission completely divides historic communities of interest – especially in southern Brooklyn. Here are two alternate versions of maps that would create a majority Asian VAP council district in southern Brooklyn while also keeping much of Bay Ridge, Dyker Heights, Bath Beach, and Bensonhurst together. Both of these maps maintain cohesion of historic communities of interest, preserve both emerging and enduring ethnic and religious enclaves, and overlap significantly with other existing relevant city agency boundaries including School District 20, Community Board 10, the 68th Police Precinct, and DSNY Garage 10. This only further demonstrates the importance of keeping these deep rooted and long-standing communities of interest together in the same district.

Proposed Map 1- <https://districtr.org/plan/136695>

Proposed Map 2- <https://districtr.org/plan/136694>

[REDACTED]

From: Erika Gutierrez [REDACTED]
Sent: Friday, August 5, 2022 11:21 AM
To: Public Testimony
Subject: [EXTERNAL] A better plan for southern Brooklyn

CAUTION: This email originated from outside of the organization. Do not click links or open attachments unless you recognize the sender and know the content is safe. Forward suspect email to phish@cyber.nyc.gov as an attachment (Click the More button, then forward as attachment).

To Chair Walcott and Members of the New York City Redistricting Commission,

Everyone agrees the first round of maps presented by the Commission completely divides historic communities of interest – especially in southern Brooklyn. Here are two alternate versions of maps that would create a majority Asian VAP council district in southern Brooklyn while also keeping much of Bay Ridge, Dyker Heights, Bath Beach, and Bensonhurst together. Both of these maps maintain cohesion of historic communities of interest, preserve both emerging and enduring ethnic and religious enclaves, and overlap significantly with other existing relevant city agency boundaries including School District 20, Community Board 10, the 68th Police Precinct, and DSNY Garage 10. This only further demonstrates the importance of keeping these deep rooted and long-standing communities of interest together in the same district.

Proposed Map 1- <https://districtr.org/plan/136695>

Proposed Map 2- <https://districtr.org/plan/136694>

Sincerely, Erika Gutierrez

[REDACTED]

From: flowercef [REDACTED]
Sent: Friday, August 5, 2022 9:29 AM
To: Public Testimony
Subject: [EXTERNAL] A better plan for southern Brooklyn

CAUTION: This email originated from outside of the organization. Do not click links or open attachments unless you recognize the sender and know the content is safe. Forward suspect email to phish@cyber.nyc.gov as an attachment (Click the More button, then forward as attachment).

To Chair Walcott and Members of the New York City Redistricting Commission,

Your current maps are going to harm communities and people. You're cutting up neighborhoods shows little understanding of South Brooklyn.

Everyone agrees the first round of maps presented by the Commission completely divides historic communities of interest – especially in southern Brooklyn. Here are two alternate versions of maps that would create a majority Asian VAP council district in southern Brooklyn while also keeping much of Bay Ridge, Dyker Heights, Bath Beach, and Bensonhurst together. Both of these maps maintain cohesion of historic communities of interest, preserve both emerging and enduring ethnic and religious enclaves, and overlap significantly with other existing relevant city agency boundaries including School District 20, Community Board 10, the 68th Police Precinct, and DSNY Garage 10. This only further demonstrates the importance of keeping these deep rooted and long-standing communities of interest together in the same district.

Proposed Map 1- <https://districtr.org/plan/136695>

Proposed Map 2- <https://districtr.org/plan/136694>

Sent from my Verizon, Samsung Galaxy smartphone

From: gale young [REDACTED]
Sent: Friday, August 5, 2022 9:28 AM
To: Public Testimony
Subject: [EXTERNAL] A better plan for southern Brooklyn

CAUTION: This email originated from outside of the organization. Do not click links or open attachments unless you recognize the sender and know the content is safe. Forward suspect email to phish@cyber.nyc.gov as an attachment (Click the More button, then forward as attachment).

To Chair Walcott and Members of the New York City Redistricting Commission,

Everyone agrees the first round of maps presented by the Commission completely divides historic communities of interest – especially in southern Brooklyn. Here are two alternate versions of maps that would create a majority Asian VAP council district in southern Brooklyn while also keeping much of Bay Ridge, Dyker Heights, Bath Beach, and Bensonhurst together. Both of these maps maintain cohesion of historic communities of interest, preserve both emerging and enduring ethnic and religious enclaves, and overlap significantly with other existing relevant city agency boundaries including School District 20, Community Board 10, the 68th Police Precinct, and DSNY Garage 10. This only further demonstrates the importance of keeping these deep rooted and long-standing communities of interest together in the same district.

Proposed Map 1-

<https://gcc02.safelinks.protection.outlook.com/?url=https%3A%2F%2Fdistrictr.org%2Fplan%2F136695&data=05%7C01%7CPublicTestimony%40redistricting.nyc.gov%7C34ec63882c7f4fa2bd8e08da76e65f90%7C35c828166c56443bbaf68312163cad1%7C0%7C0%7C637953029063503425%7CUnknown%7CTWFpbGZsb3d8eyJWljoImCM4wLjAwMDAiLCJQIjoiV2luMzliLCJBTiI6IklhaWwiLCJXVCi6Mn0%3D%7C3000%7C%7C%7C&sdata=iT%2BT1LOtdEgRDcJbfsn5RFhbs4g8PyMhlyMRcAlnOpl%3D&reserved=0>

Proposed Map 2-

<https://gcc02.safelinks.protection.outlook.com/?url=https%3A%2F%2Fdistrictr.org%2Fplan%2F136694&data=05%7C01%7CPublicTestimony%40redistricting.nyc.gov%7C34ec63882c7f4fa2bd8e08da76e65f90%7C35c828166c56443bbaf68312163cad1%7C0%7C0%7C637953029063503425%7CUnknown%7CTWFpbGZsb3d8eyJWljoImCM4wLjAwMDAiLCJQIjoiV2luMzliLCJBTiI6IklhaWwiLCJXVCi6Mn0%3D%7C3000%7C%7C%7C&sdata=kCVi79M53niLSQp8g37X6bUo5XKYUII%2BRdKF574Oh7c%3D&reserved=0>

Sent from my iPhone

[REDACTED]

From: Glen Bolofsky [REDACTED]
Sent: Friday, August 5, 2022 9:03 AM
To: Public Testimony
Subject: [EXTERNAL] A better plan for southern Brooklyn

CAUTION: This email originated from outside of the organization. Do not click links or open attachments unless you recognize the sender and know the content is safe. Forward suspect email to phish@cyber.nyc.gov as an attachment (Click the More button, then forward as attachment).

To Chair Walcott and Members of the New York City Redistricting Commission,

Everyone agrees the first round of maps presented by the Commission completely divides historic communities of interest – especially in southern Brooklyn. Here are two alternate versions of maps that would create a majority Asian VAP council district in southern Brooklyn while also keeping much of Bay Ridge, Dyker Heights, Bath Beach, and Bensonhurst together. Both of these maps maintain cohesion of historic communities of interest, preserve both emerging and enduring ethnic and religious enclaves, and overlap significantly with other existing relevant city agency boundaries including School District 20, Community Board 10, the 68th Police Precinct, and DSNY Garage 10. This only further demonstrates the importance of keeping these deep rooted and long-standing communities of interest together in the same district.

Proposed Map 1- <https://districtr.org/plan/136695>

Proposed Map 2- <https://districtr.org/plan/136694>

Glen Bolofsky, CPA, CEO

[REDACTED]
[REDACTED] Lafayette Avenue
Hawthorne, NJ 07506

M: [REDACTED]

Email: [REDACTED]

Please forgive iPhone message typos and errors

Notices:

Neither our firm nor our principals are attorney's. If you seek legal counsel or legal advice please contact an attorney.

The content of this email is a copyrighted work owned by parkingticket.com and any copying, sharing or derivative use of the copyrighted work without the express written permission of parkingticket.com is prohibited.

Note: The information contained in this e-mail message, together with any attachments thereto, is intended only for the personal and confidential use of the addressee[s] named above. The message and the attachments are a private communication. If you are not the intended recipient of this message, or authorized to receive it for the intended recipient, you have received this message in error and we request that you kindly delete it. Thank you.

From: hilary cowan [REDACTED]
Sent: Friday, August 5, 2022 9:31 AM
To: Public Testimony
Subject: [EXTERNAL] A better plan for southern Brooklyn

CAUTION: This email originated from outside of the organization. Do not click links or open attachments unless you recognize the sender and know the content is safe. Forward suspect email to phish@cyber.nyc.gov as an attachment (Click the More button, then forward as attachment).

To Chair Walcott and Members of the New York City Redistricting Commission,

Everyone agrees the first round of maps presented by the Commission completely divides historic communities of interest – especially in southern Brooklyn. Here are two alternate versions of maps that would create a majority Asian VAP council district in southern Brooklyn while also keeping much of Bay Ridge, Dyker Heights, Bath Beach, and Bensonhurst together. Both of these maps maintain cohesion of historic communities of interest, preserve both emerging and enduring ethnic and religious enclaves, and overlap significantly with other existing relevant city agency boundaries including School District 20, Community Board 10, the 68th Police Precinct, and DSNY Garage 10. This only further demonstrates the importance of keeping these deep rooted and long-standing communities of interest together in the same district.

Proposed Map 1- <https://districtr.org/plan/136695>

Proposed Map 2- <https://districtr.org/plan/136694>

DeCillis, Michael

From: Jaime [REDACTED]
Sent: Friday, August 5, 2022 2:09 PM
To: Public Testimony
Subject: [EXTERNAL] A better plan for southern Brooklyn

CAUTION: This email originated from outside of the organization. Do not click links or open attachments unless you recognize the sender and know the content is safe. Forward suspect email to phish@cyber.nyc.gov as an attachment (Click the More button, then forward as attachment).

To Chair Walcott and Members of the New York City Redistricting Commission,

Everyone agrees the first round of maps presented by the Commission completely divides historic communities of interest – especially in southern Brooklyn. Here are two alternate versions of maps that would create a majority Asian VAP council district in southern Brooklyn while also keeping much of Bay Ridge, Dyker Heights, Bath Beach, and Bensonhurst together. Both of these maps maintain cohesion of historic communities of interest, preserve both emerging and enduring ethnic and religious enclaves, and overlap significantly with other existing relevant city agency boundaries including School District 20, Community Board 10, the 68th Police Precinct, and DSNY Garage 10. This only further demonstrates the importance of keeping these deep rooted and long-standing communities of interest together in the same district.

Proposed Map 1-

<https://gcc02.safelinks.protection.outlook.com/?url=https%3A%2F%2Fdistrictr.org%2Fplan%2F136695&data=05%7C01%7CPublicTestimony%40redistricting.nyc.gov%7Cc99bc6351e72465177fc08da770da17e%7C35c828166c56443bbaf68312163cad1%7C0%7C0%7C637953197695053161%7CUnknown%7CTWFpbGZsb3d8eyJWljoImMC4wLjAwMDAiLCJQIjoiV2luMzliLCJBTiI6IklhaWwiLCJXVCI6Mn0%3D%7C3000%7C%7C%7C&sdata=IENR3gGF101Zg%2FkDG2dC8qakRXOzx%2Fu3%2BgOwXUEUODk%3D&reserved=0>

Proposed Map 2-

<https://gcc02.safelinks.protection.outlook.com/?url=https%3A%2F%2Fdistrictr.org%2Fplan%2F136694&data=05%7C01%7CPublicTestimony%40redistricting.nyc.gov%7Cc99bc6351e72465177fc08da770da17e%7C35c828166c56443bbaf68312163cad1%7C0%7C0%7C637953197695053161%7CUnknown%7CTWFpbGZsb3d8eyJWljoImMC4wLjAwMDAiLCJQIjoiV2luMzliLCJBTiI6IklhaWwiLCJXVCI6Mn0%3D%7C3000%7C%7C%7C&sdata=HsFSSz24%2BWLHsJ83ORXKIX8XU1v7k0c%2FisK1E0wq6zA%3D&reserved=0>

Sent from my iPhone

From: Jeffrey Janiger [REDACTED]
Sent: Friday, August 5, 2022 2:09 PM
To: Public Testimony
Subject: [EXTERNAL] A better plan for southern Brooklyn

CAUTION: This email originated from outside of the organization. Do not click links or open attachments unless you recognize the sender and know the content is safe. Forward suspect email to phish@cyber.nyc.gov as an attachment (Click the More button, then forward as attachment).

To Chair Walcott and Members of the New York City Redistricting Commission,

Everyone agrees the first round of maps presented by the Commission completely divides historic communities of interest – especially in southern Brooklyn. Here are two alternate versions of maps that would create a majority Asian VAP council district in southern Brooklyn while also keeping much of Bay Ridge, Dyker Heights, Bath Beach, and Bensonhurst together. Both of these maps maintain cohesion of historic communities of interest, preserve both emerging and enduring ethnic and religious enclaves, and overlap significantly with other existing relevant city agency boundaries including School District 20, Community Board 10, the 68th Police Precinct, and DSNY Garage 10. This only further demonstrates the importance of keeping these deep rooted and long-standing communities of interest together in the same district.

Proposed Map 1-

<https://gcc02.safelinks.protection.outlook.com/?url=https%3A%2F%2Fdistrictr.org%2Fplan%2F136695&data=05%7C01%7CPublicTestimony%40redistricting.nyc.gov%7Cc3bc2f622d734e27580e08da770d8980%7C35c828166c56443bba68312163cad1%7C0%7C0%7C637953197288017573%7CUnknown%7CTWFpbGZsb3d8eyJWljojMC4wLjAwMDAiLCJQIjoiV2luMzliLCJBTiI6IklhaWwiLCJXVCi6Mn0%3D%7C3000%7C%7C%7C&sdata=3T9LbTagYL4NO4ToPfMSfM0YwQerq6lwL1j6BNIWiog%3D&reserved=0>

Proposed Map 2-

<https://gcc02.safelinks.protection.outlook.com/?url=https%3A%2F%2Fdistrictr.org%2Fplan%2F136694&data=05%7C01%7CPublicTestimony%40redistricting.nyc.gov%7Cc3bc2f622d734e27580e08da770d8980%7C35c828166c56443bba68312163cad1%7C0%7C0%7C637953197288017573%7CUnknown%7CTWFpbGZsb3d8eyJWljojMC4wLjAwMDAiLCJQIjoiV2luMzliLCJBTiI6IklhaWwiLCJXVCi6Mn0%3D%7C3000%7C%7C%7C&sdata=WUO7p5kG1UrJDA%2FsafO0G8H%2F1Kj2ApvBdASBf0bJqLU%3D&reserved=0>

Sent from my iPhone

[REDACTED]

From: East End Temple Ushering [REDACTED]
Sent: Friday, August 5, 2022 10:52 AM
To: Public Testimony
Subject: [EXTERNAL] A better plan for southern Brooklyn

CAUTION: This email originated from outside of the organization. Do not click links or open attachments unless you recognize the sender and know the content is safe. Forward suspect email to phish@cyber.nyc.gov as an attachment (Click the More button, then forward as attachment).

To Chair Walcott and Members of the New York City Redistricting Commission,

Everyone agrees the first round of maps presented by the Commission completely divides historic communities of interest – especially in southern Brooklyn. Here are two alternate versions of maps that would create a majority Asian VAP council district in southern Brooklyn while also keeping much of Bay Ridge, Dyker Heights, Bath Beach, and Bensonhurst together. Both of these maps maintain cohesion of historic communities of interest, preserve both emerging and enduring ethnic and religious enclaves, and overlap significantly with other existing relevant city agency boundaries including School District 20, Community Board 10, the 68th Police Precinct, and DSNY Garage 10. This only further demonstrates the importance of keeping these deep rooted and long-standing communities of interest together in the same district.

Proposed Map 1- <https://districtr.org/plan/136695>

Proposed Map 2- <https://districtr.org/plan/136694>

Thank you,
Jennifer Rozany
Bay Ridge resident

DeCillis, Michael

From: Jessica Friscia <jessicamfriscia@gmail.com>
Sent: Friday, August 5, 2022 3:17 PM
To: Public Testimony
Subject: [EXTERNAL] A better plan for southern Brooklyn

CAUTION: This email originated from outside of the organization. Do not click links or open attachments unless you recognize the sender and know the content is safe. Forward suspect email to phish@cyber.nyc.gov as an attachment (Click the More button, then forward as attachment).

To Chair Walcott and Members of the New York City Redistricting Commission,

Everyone agrees the first round of maps presented by the Commission completely divides historic communities of interest – especially in southern Brooklyn. Here are two alternate versions of maps that would create a majority Asian VAP council district in southern Brooklyn while also keeping much of Bay Ridge, Dyker Heights, Bath Beach, and Bensonhurst together. Both of these maps maintain cohesion of historic communities of interest, preserve both emerging and enduring ethnic and religious enclaves, and overlap significantly with other existing relevant city agency boundaries including School District 20, Community Board 10, the 68th Police Precinct, and DSNY Garage 10. This only further demonstrates the importance of keeping these deep rooted and long-standing communities of interest together in the same district.

Proposed Map 1- <https://districtr.org/plan/136695>

Proposed Map 2- <https://districtr.org/plan/136694>

[REDACTED]

From: Jessica Friscia [REDACTED]
Sent: Friday, August 5, 2022 3:17 PM
To: Public Testimony
Subject: [EXTERNAL] A better plan for southern Brooklyn

CAUTION: This email originated from outside of the organization. Do not click links or open attachments unless you recognize the sender and know the content is safe. Forward suspect email to phish@cyber.nyc.gov as an attachment (Click the More button, then forward as attachment).

To Chair Walcott and Members of the New York City Redistricting Commission,

Everyone agrees the first round of maps presented by the Commission completely divides historic communities of interest – especially in southern Brooklyn. Here are two alternate versions of maps that would create a majority Asian VAP council district in southern Brooklyn while also keeping much of Bay Ridge, Dyker Heights, Bath Beach, and Bensonhurst together. Both of these maps maintain cohesion of historic communities of interest, preserve both emerging and enduring ethnic and religious enclaves, and overlap significantly with other existing relevant city agency boundaries including School District 20, Community Board 10, the 68th Police Precinct, and DSNY Garage 10. This only further demonstrates the importance of keeping these deep rooted and long-standing communities of interest together in the same district.

Proposed Map 1- <https://districtr.org/plan/136695>

Proposed Map 2- <https://districtr.org/plan/136694>

[REDACTED]

From: Jim Mahoney [REDACTED]
Sent: Friday, August 5, 2022 9:18 AM
To: Public Testimony
Subject: [EXTERNAL] A better plan for southern Brooklyn

CAUTION: This email originated from outside of the organization. Do not click links or open attachments unless you recognize the sender and know the content is safe. Forward suspect email to phish@cyber.nyc.gov as an attachment (Click the More button, then forward as attachment).

To Chair Walcott and Members of the New York City Redistricting Commission,

Everyone agrees the first round of maps presented by the Commission completely divides historic communities of interest – especially in southern Brooklyn. Here are two alternate versions of maps that would create a majority Asian VAP council district in southern Brooklyn while also keeping much of Bay Ridge, Dyker Heights, Bath Beach, and Bensonhurst together. Both of these maps maintain cohesion of historic communities of interest, preserve both emerging and enduring ethnic and religious enclaves, and overlap significantly with other existing relevant city agency boundaries including School District 20, Community Board 10, the 68th Police Precinct, and DSNY Garage 10. This only further demonstrates the importance of keeping these deep rooted and long-standing communities of interest together in the same district.

Proposed Map 1- <https://districtr.org/plan/136695>

Proposed Map 2- <https://districtr.org/plan/136694>

Sincerely,

Jim Mahoney
[REDACTED] 72nd Street
Brooklyn, NY 11209

From: Joan Grassano [REDACTED]
Sent: Friday, August 5, 2022 1:10 PM
To: Public Testimony
Subject: [EXTERNAL] A better plan for southern Brooklyn

CAUTION: This email originated from outside of the organization. Do not click links or open attachments unless you recognize the sender and know the content is safe. Forward suspect email to phish@cyber.nyc.gov as an attachment (Click the More button, then forward as attachment).

To Chair Walcott and Members of the New York City Redistricting Commission,

Everyone agrees the first round of maps presented by the Commission completely divides historic communities of interest – especially in southern Brooklyn. Here are two alternate versions of maps that would create a majority Asian VAP council district in southern Brooklyn while also keeping much of Bay Ridge, Dyker Heights, Bath Beach, and Bensonhurst together. Both of these maps maintain cohesion of historic communities of interest, preserve both emerging and enduring ethnic and religious enclaves, and overlap significantly with other existing relevant city agency boundaries including School District 20, Community Board 10, the 68th Police Precinct, and DSNY Garage 10. This only further demonstrates the importance of keeping these deep rooted and long-standing communities of interest together in the same district.

Proposed Map 1-

<https://gcc02.safelinks.protection.outlook.com/?url=https%3A%2F%2Fdistrictr.org%2Fplan%2F136695&data=05%7C01%7CPublicTestimony%40redistricting.nyc.gov%7Ca65c789be44d48449ae908da77055d8b%7C35c828166c56443bba68312163cad1%7C0%7C0%7C637953162194997056%7CUnknown%7CTWFpbGZsb3d8eyJWljoIMC4wLjAwMDAiLCJQIjoiV2luMzliLCJBTiI6Ikl1haWwiLCJXVCi6Mn0%3D%7C3000%7C%7C%7C&sdata=u2rZPbfjNW053B4G50ISOWaZmBgG%2FchadostYSWlnYk%3D&reserved=0>

Proposed Map 2-

<https://gcc02.safelinks.protection.outlook.com/?url=https%3A%2F%2Fdistrictr.org%2Fplan%2F136694&data=05%7C01%7CPublicTestimony%40redistricting.nyc.gov%7Ca65c789be44d48449ae908da77055d8b%7C35c828166c56443bba68312163cad1%7C0%7C0%7C637953162194997056%7CUnknown%7CTWFpbGZsb3d8eyJWljoIMC4wLjAwMDAiLCJQIjoiV2luMzliLCJBTiI6Ikl1haWwiLCJXVCi6Mn0%3D%7C3000%7C%7C%7C&sdata=Yn7smquKbcvxMt9R1VDnmNHkemFe bVULXQn9zHbge1U%3D&reserved=0>

Sent from my iPhone

[REDACTED]

From: Jo Ann Liguori [REDACTED]
Sent: Friday, August 5, 2022 11:15 AM
To: Public Testimony
Subject: [EXTERNAL] A better plan for southern Brooklyn

CAUTION: This email originated from outside of the organization. Do not click links or open attachments unless you recognize the sender and know the content is safe. Forward suspect email to phish@cyber.nyc.gov as an attachment (Click the More button, then forward as attachment).

To Chair Walcott and Members of the New York City Redistricting Commission,

Everyone agrees the first round of maps presented by the Commission completely divides historic communities of interest – especially in southern Brooklyn. Here are two alternate versions of maps that would create a majority Asian VAP council district in southern Brooklyn while also keeping much of Bay Ridge, Dyker Heights, Bath Beach, and Bensonhurst together. Both of these maps maintain cohesion of historic communities of interest, preserve both emerging and enduring ethnic and religious enclaves, and overlap significantly with other existing relevant city agency boundaries including School District 20, Community Board 10, the 68th Police Precinct, and DSNY Garage 10. This only further demonstrates the importance of keeping these deep rooted and long-standing communities of interest together in the same district.

Proposed Map 1- <https://districtr.org/plan/136695>

Proposed Map 2- <https://districtr.org/plan/136694>

From: [REDACTED]
Sent: Friday, August 5, 2022 9:23 AM
To: Public Testimony
Subject: [EXTERNAL] A better plan for southern Brooklyn

CAUTION: This email originated from outside of the organization. Do not click links or open attachments unless you recognize the sender and know the content is safe. Forward suspect email to phish@cyber.nyc.gov as an attachment (Click the More button, then forward as attachment).

To Chair Walcott and Members of the New York City Redistricting Commission, ok

Everyone agrees the first round of maps presented by the Commission completely divides historic communities of interest – especially in southern Brooklyn. Here are two alternate versions of maps that would create a majority Asian VAP council district in southern Brooklyn while also keeping much of Bay Ridge, Dyker Heights, Bath Beach, and Bensonhurst together. Both of these maps maintain cohesion of historic communities of interest, preserve both emerging and enduring ethnic and religious enclaves, and overlap significantly with other existing relevant city agency boundaries including School District 20, Community Board 10, the 68th Police Precinct, and DSNY Garage 10. This only further demonstrates the importance of keeping these deep rooted and long-standing communities of interest together in the same district.

Proposed Map 1-

<https://gcc02.safelinks.protection.outlook.com/?url=https%3A%2F%2Fdistrictr.org%2Fplan%2F136695&data=05%7C01%7CPublicTestimony%40redistricting.nyc.gov%7C38cd68eac07941cdd08d08da76e5980c%7C35c828166c56443bba68312163cad1%7C0%7C0%7C637953025722996443%7CUnknown%7CTWFpbGZsb3d8eyJWljoIMC4wLjAwMDAiLCJQIjoiV2luMzliLCJBTiI6Ikl1haWwiLCJXVCi6Mn0%3D%7C3000%7C%7C%7C&sdata=bHTOmITIA%2Fr%2BcD1gYR%2Bgf638FWigMcaBmkxhlmlfCo%3D&reserved=0>

Proposed Map 2-

<https://gcc02.safelinks.protection.outlook.com/?url=https%3A%2F%2Fdistrictr.org%2Fplan%2F136694&data=05%7C01%7CPublicTestimony%40redistricting.nyc.gov%7C38cd68eac07941cdd08d08da76e5980c%7C35c828166c56443bba68312163cad1%7C0%7C0%7C637953025722996443%7CUnknown%7CTWFpbGZsb3d8eyJWljoIMC4wLjAwMDAiLCJQIjoiV2luMzliLCJBTiI6Ikl1haWwiLCJXVCi6Mn0%3D%7C3000%7C%7C%7C&sdata=Kf67LYtODbYSBO9TARgi5R8as7iKnxCUVv5Bk%2F%2BYxn0%3D&reserved=0>

Sent from my iPhone

[REDACTED]

From: Julia Ait-ziane [REDACTED]
Sent: Friday, August 5, 2022 9:53 AM
To: Public Testimony
Subject: [EXTERNAL] A better plan for southern Brooklyn

CAUTION: This email originated from outside of the organization. Do not click links or open attachments unless you recognize the sender and know the content is safe. Forward suspect email to phish@cyber.nyc.gov as an attachment (Click the More button, then forward as attachment).

To Chair Walcott and Members of the New York City Redistricting Commission,

Everyone agrees the first round of maps presented by the Commission completely divides historic communities of interest – especially in southern Brooklyn. Here are two alternate versions of maps that would create a majority Asian VAP council district in southern Brooklyn while also keeping much of Bay Ridge, Dyker Heights, Bath Beach, and Bensonhurst together. Both of these maps maintain cohesion of historic communities of interest, preserve both emerging and enduring ethnic and religious enclaves, and overlap significantly with other existing relevant city agency boundaries including School District 20, Community Board 10, the 68th Police Precinct, and DSNY Garage 10. This only further demonstrates the importance of keeping these deep rooted and long-standing communities of interest together in the same district.

Proposed Map 1- <https://districtr.org/plan/136695>

Proposed Map 2- <https://districtr.org/plan/136694>

Best Julia Ait-ziane

[REDACTED]

From: Katharine Dow [REDACTED]
Sent: Friday, August 5, 2022 10:07 AM
To: Public Testimony
Subject: [EXTERNAL] A better plan for southern Brooklyn

CAUTION: This email originated from outside of the organization. Do not click links or open attachments unless you recognize the sender and know the content is safe. Forward suspect email to phish@cyber.nyc.gov as an attachment (Click the More button, then forward as attachment).

To Chair Walcott and Members of the New York City Redistricting Commission,

Everyone agrees the first round of maps presented by the Commission completely divides historic communities of interest – especially in southern Brooklyn. Here are two alternate versions of maps that would create a majority Asian VAP council district in southern Brooklyn while also keeping much of Bay Ridge, Dyker Heights, Bath Beach, and Bensonhurst together. Both of these maps maintain cohesion of historic communities of interest, preserve both emerging and enduring ethnic and religious enclaves, and overlap significantly with other existing relevant city agency boundaries including School District 20, Community Board 10, the 68th Police Precinct, and DSNY Garage 10. This only further demonstrates the importance of keeping these deep rooted and long-standing communities of interest together in the same district.

Proposed Map 1- <https://districtr.org/plan/136695>

Proposed Map 2- <https://districtr.org/plan/136694>

[REDACTED]

From: Kathryn Tam [REDACTED]
Sent: Friday, August 5, 2022 3:55 AM
To: Public Testimony
Subject: [EXTERNAL] A better plan for southern Brooklyn

CAUTION: This email originated from outside of the organization. Do not click links or open attachments unless you recognize the sender and know the content is safe. Forward suspect email to phish@cyber.nyc.gov as an attachment (Click the More button, then forward as attachment).

To Chair Walcott and Members of the New York City Redistricting Commission,

Everyone agrees the first round of maps presented by the Commission completely divides historic communities of interest – especially in southern Brooklyn. Here are two alternate versions of maps that would create a majority Asian VAP council district in southern Brooklyn while also keeping much of Bay Ridge, Dyker Heights, Bath Beach, and Bensonhurst together. Both of these maps maintain cohesion of historic communities of interest, preserve both emerging and enduring ethnic and religious enclaves, and overlap significantly with other existing relevant city agency boundaries including School District 20, Community Board 10, the 68th Police Precinct, and DSNY Garage 10. This only further demonstrates the importance of keeping these deep rooted and long-standing communities of interest together in the same district.

Proposed Map 1-

<https://gcc02.safelinks.protection.outlook.com/?url=https%3A%2F%2Fdistrictr.org%2Fplan%2F136695&data=05%7C01%7CPublicTestimony%40redistricting.nyc.gov%7C2286b64dced240e4591008da76b7d9f7%7C35c828166c56443bba68312163cad1%7C0%7C0%7C637952829260251786%7CUnknown%7CTWFpbGZsb3d8eyJWljoIMC4wLjAwMDAiLCJQIjoiV2luMzliLCJBTiI6IklhaWwiLCJXVCi6Mn0%3D%7C3000%7C%7C%7C&sdata=jXigS120goksR8RI3Ocle%2FY2XI7I81NF1glBVU1iusc%3D&reserved=0>

Proposed Map 2-

<https://gcc02.safelinks.protection.outlook.com/?url=https%3A%2F%2Fdistrictr.org%2Fplan%2F136694&data=05%7C01%7CPublicTestimony%40redistricting.nyc.gov%7C2286b64dced240e4591008da76b7d9f7%7C35c828166c56443bba68312163cad1%7C0%7C0%7C637952829260251786%7CUnknown%7CTWFpbGZsb3d8eyJWljoIMC4wLjAwMDAiLCJQIjoiV2luMzliLCJBTiI6IklhaWwiLCJXVCi6Mn0%3D%7C3000%7C%7C%7C&sdata=GNr%2FmTrUmlaJN%2BgemfssMS4U1UCo2G3y4RrwcWSlqw%3D&reserved=0>

Kat

[REDACTED]

From: Kathy Byrne [REDACTED]
Sent: Friday, August 5, 2022 12:57 PM
To: Public Testimony
Subject: [EXTERNAL] A better plan for southern Brooklyn

CAUTION: This email originated from outside of the organization. Do not click links or open attachments unless you recognize the sender and know the content is safe. Forward suspect email to phish@cyber.nyc.gov as an attachment (Click the More button, then forward as attachment).

To Chair Walcott and Members of the New York City Redistricting Commission,

Everyone agrees the first round of maps presented by the Commission completely divides historic communities of interest – especially in southern Brooklyn. Here are two alternate versions of maps that would create a majority Asian VAP council district in southern Brooklyn while also keeping much of Bay Ridge, Dyker Heights, Bath Beach, and Bensonhurst together. Both of these maps maintain cohesion of historic communities of interest, preserve both emerging and enduring ethnic and religious enclaves, and overlap significantly with other existing relevant city agency boundaries including School District 20, Community Board 10, the 68th Police Precinct, and DSNY Garage 10. This only further demonstrates the importance of keeping these deep rooted and long-standing communities of interest together in the same district.

Proposed Map 1-

<https://gcc02.safelinks.protection.outlook.com/?url=https%3A%2F%2Fdistrictr.org%2Fplan%2F136695&data=05%7C01%7CPublicTestimony%40redistricting.nyc.gov%7Cb431ed38837b41c28bfe08da77038670%7C35c828166c56443bba68312163cad1%7C0%7C0%7C637953154275536778%7CUnknown%7CTWFpbGZsb3d8eyJWlloiMC4wLjAwMDAiLCJQIjoiV2luMzliLCJBTiI6Ikl1haWwiLCJXVCi6Mn0%3D%7C3000%7C%7C%7C&sdata=BS9pwNjLzmt29jKQ3AG%2FgFM64HuDtqCdHDYw1ozlEM0%3D&reserved=0>

Proposed Map 2-

<https://gcc02.safelinks.protection.outlook.com/?url=https%3A%2F%2Fdistrictr.org%2Fplan%2F136694&data=05%7C01%7CPublicTestimony%40redistricting.nyc.gov%7Cb431ed38837b41c28bfe08da77038670%7C35c828166c56443bba68312163cad1%7C0%7C0%7C637953154275536778%7CUnknown%7CTWFpbGZsb3d8eyJWlloiMC4wLjAwMDAiLCJQIjoiV2luMzliLCJBTiI6Ikl1haWwiLCJXVCi6Mn0%3D%7C3000%7C%7C%7C&sdata=aP%2BNFg9X%2BiPcQAe70cOLOH47bS2XK%2BwVbii2v%2Fq7cNE%3D&reserved=0>

Sent from my iPhone

[REDACTED]

From: Kelly Larkin [REDACTED]
Sent: Friday, August 5, 2022 9:16 AM
To: Public Testimony
Subject: [EXTERNAL] A better plan for southern Brooklyn

CAUTION: This email originated from outside of the organization. Do not click links or open attachments unless you recognize the sender and know the content is safe. Forward suspect email to phish@cyber.nyc.gov as an attachment (Click the More button, then forward as attachment).

To Chair Walcott and Members of the New York City Redistricting Commission,

Everyone agrees the first round of maps presented by the Commission completely divides historic communities of interest – especially in southern Brooklyn. Here are two alternate versions of maps that would create a majority Asian VAP council district in southern Brooklyn while also keeping much of Bay Ridge, Dyker Heights, Bath Beach, and Bensonhurst together. Both of these maps maintain cohesion of historic communities of interest, preserve both emerging and enduring ethnic and religious enclaves, and overlap significantly with other existing relevant city agency boundaries including School District 20, Community Board 10, the 68th Police Precinct, and DSNY Garage 10. This only further demonstrates the importance of keeping these deep rooted and long-standing communities of interest together in the same district.

Proposed Map 1- <https://districtr.org/plan/136695>

Proposed Map 2- <https://districtr.org/plan/136694>

[REDACTED]

From: Kimberly Kahn [REDACTED]
Sent: Friday, August 5, 2022 10:36 AM
To: Public Testimony
Subject: [EXTERNAL] A better plan for southern Brooklyn

CAUTION: This email originated from outside of the organization. Do not click links or open attachments unless you recognize the sender and know the content is safe. Forward suspect email to phish@cyber.nyc.gov as an attachment (Click the More button, then forward as attachment).

To Chair Walcott and Members of the New York City Redistricting Commission,

Everyone agrees the first round of maps presented by the Commission completely divides historic communities of interest – especially in southern Brooklyn. Here are two alternate versions of maps that would create a majority Asian VAP council district in southern Brooklyn while also keeping much of Bay Ridge, Dyker Heights, Bath Beach, and Bensonhurst together. Both of these maps maintain cohesion of historic communities of interest, preserve both emerging and enduring ethnic and religious enclaves, and overlap significantly with other existing relevant city agency boundaries including School District 20, Community Board 10, the 68th Police Precinct, and DSNY Garage 10. This only further demonstrates the importance of keeping these deep rooted and long-standing communities of interest together in the same district.

Proposed Map 1- <https://districtr.org/plan/136695>

Proposed Map 2- <https://districtr.org/plan/136694>

Sincerely,
Kimberly Kahn

[REDACTED]

From: Kirk Tzanides [REDACTED]
Sent: Friday, August 5, 2022 9:06 AM
To: Public Testimony
Subject: [EXTERNAL] A better plan for southern Brooklyn

CAUTION: This email originated from outside of the organization. Do not click links or open attachments unless you recognize the sender and know the content is safe. Forward suspect email to phish@cyber.nyc.gov as an attachment (Click the More button, then forward as attachment).

To Chair Walcott and Members of the New York City Redistricting Commission,

Everyone agrees the first round of maps presented by the Commission completely divides historic communities of interest – especially in southern Brooklyn. Here are two alternate versions of maps that would create a majority Asian VAP council district in southern Brooklyn while also keeping much of Bay Ridge, Dyker Heights, Bath Beach, and Bensonhurst together. Both of these maps maintain cohesion of historic communities of interest, preserve both emerging and enduring ethnic and religious enclaves, and overlap significantly with other existing relevant city agency boundaries including School District 20, Community Board 10, the 68th Police Precinct, and DSNY Garage 10. This only further demonstrates the importance of keeping these deep rooted and long-standing communities of interest together in the same district.

Proposed Map 1- <https://districtr.org/plan/136695>

Proposed Map 2- <https://districtr.org/plan/136694>

[REDACTED]

From: Lamiel Navarro [REDACTED]
Sent: Friday, August 5, 2022 11:30 AM
To: Public Testimony
Subject: [EXTERNAL] A better plan for southern Brooklyn

CAUTION: This email originated from outside of the organization. Do not click links or open attachments unless you recognize the sender and know the content is safe. Forward suspect email to phish@cyber.nyc.gov as an attachment (Click the More button, then forward as attachment).

To Chair Walcott and Members of the New York City Redistricting Commission,

Everyone agrees the first round of maps presented by the Commission completely divides historic communities of interest – especially in southern Brooklyn. Here are two alternate versions of maps that would create a majority Asian VAP council district in southern Brooklyn while also keeping much of Bay Ridge, Dyker Heights, Bath Beach, and Bensonhurst together. Both of these maps maintain cohesion of historic communities of interest, preserve both emerging and enduring ethnic and religious enclaves, and overlap significantly with other existing relevant city agency boundaries including School District 20, Community Board 10, the 68th Police Precinct, and DSNY Garage 10. This only further demonstrates the importance of keeping these deep rooted and long-standing communities of interest together in the same district.

Proposed Map 1- <https://districtr.org/plan/136695>

Proposed Map 2- <https://districtr.org/plan/136694>

[REDACTED]

From: Lauren Hayman [REDACTED]
Sent: Friday, August 5, 2022 9:42 AM
To: Public Testimony
Subject: [EXTERNAL] A better plan for southern Brooklyn

CAUTION: This email originated from outside of the organization. Do not click links or open attachments unless you recognize the sender and know the content is safe. Forward suspect email to phish@cyber.nyc.gov as an attachment (Click the More button, then forward as attachment).

To Chair Walcott and Members of the New York City Redistricting Commission,

Everyone agrees the first round of maps presented by the Commission completely divides historic communities of interest – especially in southern Brooklyn. Here are two alternate versions of maps that would create a majority Asian VAP council district in southern Brooklyn while also keeping much of Bay Ridge, Dyker Heights, Bath Beach, and Bensonhurst together. Both of these maps maintain cohesion of historic communities of interest, preserve both emerging and enduring ethnic and religious enclaves, and overlap significantly with other existing relevant city agency boundaries including School District 20, Community Board 10, the 68th Police Precinct, and DSNY Garage 10. This only further demonstrates the importance of keeping these deep rooted and long-standing communities of interest together in the same district.

Proposed Map 1- <https://districtr.org/plan/136695>

Proposed Map 2- <https://districtr.org/plan/136694>

Thanks,
Lauren Hayman
[REDACTED] 74th St, Brooklyn, NY 11209

[REDACTED]

From: Laurie windsor [REDACTED]
Sent: Friday, August 5, 2022 9:09 AM
To: Public Testimony
Subject: [EXTERNAL] A better plan for southern Brooklyn

CAUTION: This email originated from outside of the organization. Do not click links or open attachments unless you recognize the sender and know the content is safe. Forward suspect email to phish@cyber.nyc.gov as an attachment (Click the More button, then forward as attachment).

To Chair Walcott and Members of the New York City Redistricting Commission,

Everyone agrees the first round of maps presented by the Commission completely divides historic communities of interest – especially in southern Brooklyn. Here are two alternate versions of maps that would create a majority Asian VAP council district in southern Brooklyn while also keeping much of Bay Ridge, Dyker Heights, Bath Beach, and Bensonhurst together. Both of these maps maintain cohesion of historic communities of interest, preserve both emerging and enduring ethnic and religious enclaves, and overlap significantly with other existing relevant city agency boundaries including School District 20, Community Board 10, the 68th Police Precinct, and DSNY Garage 10. This only further demonstrates the importance of keeping these deep rooted and long-standing communities of interest together in the same district.

Proposed Map 1- <https://districtr.org/plan/136695>

Proposed Map 2- <https://districtr.org/plan/136694>

From: Leila Gastil [REDACTED]
Sent: Friday, August 5, 2022 12:01 PM
To: Public Testimony
Subject: [EXTERNAL] A better plan for southern Brooklyn

CAUTION: This email originated from outside of the organization. Do not click links or open attachments unless you recognize the sender and know the content is safe. Forward suspect email to phish@cyber.nyc.gov as an attachment (Click the More button, then forward as attachment).

To Chair Walcott and Members of the New York City Redistricting Commission,

Everyone agrees the first round of maps presented by the Commission completely divides historic communities of interest – especially in southern Brooklyn. Here are two alternate versions of maps that would create a majority Asian VAP council district in southern Brooklyn while also keeping much of Bay Ridge, Dyker Heights, Bath Beach, and Bensonhurst together. Both of these maps maintain cohesion of historic communities of interest, preserve both emerging and enduring ethnic and religious enclaves, and overlap significantly with other existing relevant city agency boundaries including School District 20, Community Board 10, the 68th Police Precinct, and DSNY Garage 10. This only further demonstrates the importance of keeping these deep rooted and long-standing communities of interest together in the same district.

Proposed Map 1-

<https://gcc02.safelinks.protection.outlook.com/?url=https%3A%2F%2Fdistrictr.org%2Fplan%2F136695&data=05%7C01%7CPublicTestimony%40redistricting.nyc.gov%7Cf2c4ff115d1c4072814608da76fbc382%7C35c828166c56443bbaf68312163cad1%7C0%7C0%7C637953120936508271%7CUnknown%7CTWFpbGZsb3d8eyJWljoIMC4wLjAwMDAiLCJQIjoiV2luMzliLCJBTiI6IklhaWwiLCJXVCI6Mn0%3D%7C3000%7C%7C%7C&sdata=W5Lk7LEZHK%2FDL67Ewql%2BU%2FztVBwCnjMmMHYQm9r%2Bfi4%3D&reserved=0>

Proposed Map 2-

<https://gcc02.safelinks.protection.outlook.com/?url=https%3A%2F%2Fdistrictr.org%2Fplan%2F136694&data=05%7C01%7CPublicTestimony%40redistricting.nyc.gov%7Cf2c4ff115d1c4072814608da76fbc382%7C35c828166c56443bbaf68312163cad1%7C0%7C0%7C637953120936508271%7CUnknown%7CTWFpbGZsb3d8eyJWljoIMC4wLjAwMDAiLCJQIjoiV2luMzliLCJBTiI6IklhaWwiLCJXVCI6Mn0%3D%7C3000%7C%7C%7C&sdata=FhF9vY2bqFINS8Z8CJsUvNwohM5%2BkUSjbqpPuoO4Jw%3D&reserved=0>

Sent from my iPhone

[REDACTED]

From: [REDACTED]
Sent: Friday, August 5, 2022 8:37 PM
To: Public Testimony
Subject: [EXTERNAL] A better plan for southern Brooklyn

CAUTION: This email originated from outside of the organization. Do not click links or open attachments unless you recognize the sender and know the content is safe. Forward suspect email to phish@cyber.nyc.gov as an attachment (Click the More button, then forward as attachment).

To Chair Walcott and Members of the New York City Redistricting Commission,

Everyone agrees the first round of maps presented by the Commission completely divides historic communities of interest – especially in southern Brooklyn. I feel that such redistricting is not appropriate. Here are two alternate versions of maps that would create a majority Asian VAP council district in southern Brooklyn while also keeping much of Bay Ridge, Dyker Heights, Bath Beach, and Bensonhurst together. Both of these maps maintain cohesion of historic communities of interest, preserve both emerging and enduring ethnic and religious enclaves, and overlap significantly with other existing relevant city agency boundaries including School District 20, Community Board 10, the 68th Police Precinct, and DSNY Garage 10. This only further demonstrates the importance of keeping these deep rooted and long-standing communities of interest together in the same district.

Proposed Map 1- <https://districtr.org/plan/136695>

Proposed Map 2- <https://districtr.org/plan/136694>

Thank you.

[REDACTED]

From: Lynne Grifo [REDACTED]
Sent: Friday, August 5, 2022 10:57 AM
To: Public Testimony
Subject: [EXTERNAL] A better plan for southern Brooklyn

CAUTION: This email originated from outside of the organization. Do not click links or open attachments unless you recognize the sender and know the content is safe. Forward suspect email to phish@cyber.nyc.gov as an attachment (Click the More button, then forward as attachment).

To Chair Walcott and Members of the New York City Redistricting Commission,

Continual redistricting is causing chaos in the election process. I work to be an informed voter. I agree with my Bay Ridge neighbors, the first round of maps presented by the Commission divides historic communities of interest – especially in southern Brooklyn. Here are two alternate versions of maps that would create a majority Asian VAP council district in southern Brooklyn while also keeping much of Bay Ridge, Dyker Heights, Bath Beach, and Bensonhurst together. Both of these maps maintain cohesion of historic communities of interest, preserve both emerging and enduring ethnic and religious enclaves, and overlap significantly with other existing relevant city agency boundaries including School District 20, Community Board 10, the 68th Police Precinct, and DSNY Garage 10. This only further demonstrates the importance of keeping these deep rooted and long-standing communities of interest together in the same district. Please take these matters into consideration. Thank you.

Lynne Grifo, Bay Ridge, Brooklyn, NY 11209

Proposed Map 1- <https://districtr.org/plan/136695>

Proposed Map 2- <https://districtr.org/plan/136694>

[REDACTED]

From: Margaret Lee [REDACTED]
Sent: Friday, August 5, 2022 10:43 AM
To: Public Testimony
Subject: [EXTERNAL] A better plan for southern Brooklyn

CAUTION: This email originated from outside of the organization. Do not click links or open attachments unless you recognize the sender and know the content is safe. Forward suspect email to phish@cyber.nyc.gov as an attachment (Click the More button, then forward as attachment).

To Chair Walcott and Members of the New York City Redistricting Commission,

Everyone agrees the first round of maps presented by the Commission completely divides historic communities of interest – especially in southern Brooklyn. Here are two alternate versions of maps that would create a majority Asian VAP council district in southern Brooklyn while also keeping much of Bay Ridge, Dyker Heights, Bath Beach, and Bensonhurst together. Both of these maps maintain cohesion of historic communities of interest, preserve both emerging and enduring ethnic and religious enclaves, and overlap significantly with other existing relevant city agency boundaries including School District 20, Community Board 10, the 68th Police Precinct, and DSNY Garage 10. This only further demonstrates the importance of keeping these deep rooted and long-standing communities of interest together in the same district.

Proposed Map 1- <https://districtr.org/plan/136695>

Proposed Map 2- <https://districtr.org/plan/136694>

[REDACTED]

From: marsha zoback [REDACTED]
Sent: Friday, August 5, 2022 10:37 AM
To: Public Testimony
Subject: [EXTERNAL] A better plan for southern Brooklyn

CAUTION: This email originated from outside of the organization. Do not click links or open attachments unless you recognize the sender and know the content is safe. Forward suspect email to phish@cyber.nyc.gov as an attachment (Click the More button, then forward as attachment).

To Chair Walcott and Members of the New York City Redistricting Commission, Everyone agrees the first round of maps presented by the Commission completely divides historic communities of interest – especially in southern Brooklyn. Here are two alternate versions of maps that would create a majority Asian VAP council district in southern Brooklyn while also keeping much of Bay Ridge, Dyker Heights, Bath Beach, and Bensonhurst together. Both of these maps maintain cohesion of historic communities of interest, preserve both emerging and enduring ethnic and religious enclaves, and overlap significantly with other existing relevant city agency boundaries including School District 20, Community Board 10, the 68th Police Precinct, and DSNY Garage 10. This only further demonstrates the importance of keeping these deep rooted and long-standing communities of interest together in the same district. Proposed Map 1- <https://districtr.org/plan/136695> Proposed Map 2- <https://districtr.org/plan/136694>

[REDACTED]

From: Martin Snelwar [REDACTED]
Sent: Friday, August 5, 2022 1:44 PM
To: Public Testimony
Subject: [EXTERNAL] A better plan for southern Brooklyn

CAUTION: This email originated from outside of the organization. Do not click links or open attachments unless you recognize the sender and know the content is safe. Forward suspect email to phish@cyber.nyc.gov as an attachment (Click the More button, then forward as attachment).

To Chair Walcott and Members of the New York City Redistricting Commission,

Everyone agrees the first round of maps presented by the Commission completely divides historic communities of interest – especially in southern Brooklyn. Here are two alternate versions of maps that would create a majority Asian VAP council district in southern Brooklyn while also keeping much of Bay Ridge, Dyker Heights, Bath Beach, and Bensonhurst together. Both of these maps maintain cohesion of historic communities of interest, preserve both emerging and enduring ethnic and religious enclaves, and overlap significantly with other existing relevant city agency boundaries including School District 20, Community Board 10, the 68th Police Precinct, and DSNY Garage 10. This only further demonstrates the importance of keeping these deep rooted and long-standing communities of interest together in the same district.

Proposed Map 1- <https://districtr.org/plan/136695>

Proposed Map 2- <https://districtr.org/plan/136694>

Martin Snelwar

[REDACTED]

From: Mary Anne Cino [REDACTED]
Sent: Friday, August 5, 2022 10:18 AM
To: Public Testimony
Subject: [EXTERNAL] A better plan for southern Brooklyn

CAUTION: This email originated from outside of the organization. Do not click links or open attachments unless you recognize the sender and know the content is safe. Forward suspect email to phish@cyber.nyc.gov as an attachment (Click the More button, then forward as attachment).

To Chair Walcott and Members of the New York City Redistricting Commission,

Everyone agrees the first round of maps presented by the Commission completely divides historic communities of interest – especially in southern Brooklyn. Here are two alternate versions of maps that would create a majority Asian VAP council district in southern Brooklyn while also keeping much of Bay Ridge, Dyker Heights, Bath Beach, and Bensonhurst together. Both of these maps maintain cohesion of historic communities of interest, preserve both emerging and enduring ethnic and religious enclaves, and overlap significantly with other existing relevant city agency boundaries including School District 20, Community Board 10, the 68th Police Precinct, and DSNY Garage 10. This only further demonstrates the importance of keeping these deep rooted and long-standing communities of interest together in the same district. - Mary Anne Cino

Proposed Map 1- <https://districtr.org/plan/136695>

Proposed Map 2- <https://districtr.org/plan/136694>

From: MARY POWIERSKI [REDACTED]
Sent: Friday, August 5, 2022 10:24 AM
To: Public Testimony
Subject: [EXTERNAL] A better plan for southern Brooklyn

CAUTION: This email originated from outside of the organization. Do not click links or open attachments unless you recognize the sender and know the content is safe. Forward suspect email to phish@cyber.nyc.gov as an attachment (Click the More button, then forward as attachment).

To Chair Walcott and Members of the New York City Redistricting Commission,

Everyone agrees the first round of maps presented by the Commission completely divides historic communities of interest – especially in southern Brooklyn. Here are two alternate versions of maps that would create a majority Asian VAP council district in southern Brooklyn while also keeping much of Bay Ridge, Dyker Heights, Bath Beach, and Bensonhurst together. Both of these maps maintain cohesion of historic communities of interest, preserve both emerging and enduring ethnic and religious enclaves, and overlap significantly with other existing relevant city agency boundaries including School District 20, Community Board 10, the 68th Police Precinct, and DSNY Garage 10. This only further demonstrates the importance of keeping these deep rooted and long-standing communities of interest together in the same district.

Proposed Map 1-

<https://gcc02.safelinks.protection.outlook.com/?url=https%3A%2F%2Fdistrictr.org%2Fplan%2F136695&data=05%7C01%7CPublicTestimony%40redistricting.nyc.gov%7C62ee527b1f5a4997f7a808da76ee29bc%7C35c828166c56443bbaf68312163cad1%7C0%7C0%7C637953062516377965%7CUnknown%7CTWFpbGZsb3d8eyJWljoIMC4wLjAwMDAiLCJQIjoiV2luMzliLCJBTiI6IklhaWwiLCJXVCI6Mn0%3D%7C3000%7C%7C%7C&sdata=WNLTOIFY7LXH7NpfHf0mZoXQTclxfDFm9r4Ln11BtC0%3D&reserved=0>

Proposed Map 2-

<https://gcc02.safelinks.protection.outlook.com/?url=https%3A%2F%2Fdistrictr.org%2Fplan%2F136694&data=05%7C01%7CPublicTestimony%40redistricting.nyc.gov%7C62ee527b1f5a4997f7a808da76ee29bc%7C35c828166c56443bbaf68312163cad1%7C0%7C0%7C637953062516377965%7CUnknown%7CTWFpbGZsb3d8eyJWljoIMC4wLjAwMDAiLCJQIjoiV2luMzliLCJBTiI6IklhaWwiLCJXVCI6Mn0%3D%7C3000%7C%7C%7C&sdata=UM7UrR0IOoYAkwtSiISpXj%2BCByf262%2F6NHjw8Yrkic%3D&reserved=0>

Sent from my iPhone

[REDACTED]

From: Maureen Tuohy [REDACTED]
Sent: Friday, August 5, 2022 10:20 AM
To: Public Testimony
Subject: [EXTERNAL] A better plan for southern Brooklyn

CAUTION: This email originated from outside of the organization. Do not click links or open attachments unless you recognize the sender and know the content is safe. Forward suspect email to phish@cyber.nyc.gov as an attachment (Click the More button, then forward as attachment).

To Chair Walcott and Members of the New York City Redistricting Commission,

Everyone agrees the first round of maps presented by the Commission completely divides historic communities of interest – especially in southern Brooklyn. Here are two alternate versions of maps that would create a majority Asian VAP council district in southern Brooklyn while also keeping much of Bay Ridge, Dyker Heights, Bath Beach, and Bensonhurst together. Both of these maps maintain cohesion of historic communities of interest, preserve both emerging and enduring ethnic and religious enclaves, and overlap significantly with other existing relevant city agency boundaries including School District 20, Community Board 10, the 68th Police Precinct, and DSNY Garage 10. This only further demonstrates the importance of keeping these deep rooted and long-standing communities of interest together in the same district.

Proposed Map 1- <https://districtr.org/plan/136695>

Proposed Map 2- <https://districtr.org/plan/136694>

From: Mel Garofalo [REDACTED]
Sent: Friday, August 5, 2022 9:09 AM
To: Public Testimony
Subject: [EXTERNAL] A better plan for southern Brooklyn

CAUTION: This email originated from outside of the organization. Do not click links or open attachments unless you recognize the sender and know the content is safe. Forward suspect email to phish@cyber.nyc.gov as an attachment (Click the More button, then forward as attachment).

To Chair Walcott and Members of the New York City Redistricting Commission,

Everyone agrees the first round of maps presented by the Commission completely divides historic communities of interest – especially in southern Brooklyn. Here are two alternate versions of maps that would create a majority Asian VAP council district in southern Brooklyn while also keeping much of Bay Ridge, Dyker Heights, Bath Beach, and Bensonhurst together. Both of these maps maintain cohesion of historic communities of interest, preserve both emerging and enduring ethnic and religious enclaves, and overlap significantly with other existing relevant city agency boundaries including School District 20, Community Board 10, the 68th Police Precinct, and DSNY Garage 10. This only further demonstrates the importance of keeping these deep rooted and long-standing communities of interest together in the same district.

Proposed Map 1-

<https://gcc02.safelinks.protection.outlook.com/?url=https%3A%2F%2Fdistrictr.org%2Fplan%2F136695&data=05%7C01%7CPublicTestimony%40redistricting.nyc.gov%7C3b6387e942bf4aeda85308da76e3b68a%7C35c828166c56443bba68312163cad1%7C0%7C0%7C637953017651754396%7CUnknown%7CTWFpbGZsb3d8eyJWljoIMC4wLjAwMDAiLCJQIjoiV2luMzliLCJBTiI6Ikl1haWwiLCJXVCi6Mn0%3D%7C3000%7C%7C%7C&sdata=PcR4TIY78CThZmphcT0j2y902I3mIUOfN8XVbT07w%3D&reserved=0>

Proposed Map 2-

<https://gcc02.safelinks.protection.outlook.com/?url=https%3A%2F%2Fdistrictr.org%2Fplan%2F136694&data=05%7C01%7CPublicTestimony%40redistricting.nyc.gov%7C3b6387e942bf4aeda85308da76e3b68a%7C35c828166c56443bba68312163cad1%7C0%7C0%7C637953017651754396%7CUnknown%7CTWFpbGZsb3d8eyJWljoIMC4wLjAwMDAiLCJQIjoiV2luMzliLCJBTiI6Ikl1haWwiLCJXVCi6Mn0%3D%7C3000%7C%7C%7C&sdata=OX96hPrswbYbCEdyNsgsZaHQyCCQseddlxx%2Fw1beh%2B8%3D&reserved=0>

Sent from my iPhone

[REDACTED]

From: Mike Cullen [REDACTED]
Sent: Friday, August 5, 2022 11:25 AM
To: Public Testimony
Subject: [EXTERNAL] A better plan for southern Brooklyn

CAUTION: This email originated from outside of the organization. Do not click links or open attachments unless you recognize the sender and know the content is safe. Forward suspect email to phish@cyber.nyc.gov as an attachment (Click the More button, then forward as attachment).

To Chair Walcott and Members of the New York City Redistricting Commission,

Everyone agrees the first round of maps presented by the Commission completely divides historic communities of interest – especially in southern Brooklyn. Here are two alternate versions of maps that would create a majority Asian VAP council district in southern Brooklyn while also keeping much of Bay Ridge, Dyker Heights, Bath Beach, and Bensonhurst together. Both of these maps maintain cohesion of historic communities of interest, preserve both emerging and enduring ethnic and religious enclaves, and overlap significantly with other existing relevant city agency boundaries including School District 20, Community Board 10, the 68th Police Precinct, and DSNY Garage 10. This only further demonstrates the importance of keeping these deep rooted and long-standing communities of interest together in the same district.

Proposed Map 1- <https://districtr.org/plan/136695>

Proposed Map 2- <https://districtr.org/plan/136694>

Thank you,

Michael Cullen

[REDACTED] 71st st
11209

[REDACTED]

From: Patricia Carragon [REDACTED]
Sent: Friday, August 5, 2022 9:20 AM
To: Public Testimony
Subject: [EXTERNAL] A better plan for southern Brooklyn

CAUTION: This email originated from outside of the organization. Do not click links or open attachments unless you recognize the sender and know the content is safe. Forward suspect email to phish@cyber.nyc.gov as an attachment (Click the More button, then forward as attachment).

To Chair Walcott and Members of the New York City Redistricting Commission,

Everyone agrees the first round of maps presented by the Commission completely divides historic communities of interest – especially in southern Brooklyn. Here are two alternate versions of maps that would create a majority Asian VAP council district in southern Brooklyn while also keeping much of Bay Ridge, Dyker Heights, Bath Beach, and Bensonhurst together. Both of these maps maintain cohesion of historic communities of interest, preserve both emerging and enduring ethnic and religious enclaves, and overlap significantly with other existing relevant city agency boundaries including School District 20, Community Board 10, the 68th Police Precinct, and DSNY Garage 10. This only further demonstrates the importance of keeping these deep rooted and long-standing communities of interest together in the same district.

Proposed Map 1- <https://districtr.org/plan/136695>

Proposed Map 2- <https://districtr.org/plan/136694>

Sincerely,

Patricia Curtis
[REDACTED] Bay 16th Street, Apt B8
Brooklyn, NY 11214

[REDACTED]

From: Patricia Hutton [REDACTED]
Sent: Friday, August 5, 2022 10:04 AM
To: Public Testimony
Subject: [EXTERNAL] A better plan for southern Brooklyn

CAUTION: This email originated from outside of the organization. Do not click links or open attachments unless you recognize the sender and know the content is safe. Forward suspect email to phish@cyber.nyc.gov as an attachment (Click the More button, then forward as attachment).

To Chair Walcott and Members of the New York City Redistricting Commission,

Seriously. This winds up being pretty convoluted at end of the day given the below.

Everyone agrees the first round of maps presented by the Commission completely divides historic communities of interest – especially in southern Brooklyn. Here are two alternate versions of maps that would create a majority Asian VAP council district in southern Brooklyn while also keeping much of Bay Ridge, Dyker Heights, Bath Beach, and Bensonhurst together. Both of these maps maintain cohesion of historic communities of interest, preserve both emerging and enduring ethnic and religious enclaves, and overlap significantly with other existing relevant city agency boundaries including School District 20, Community Board 10, the 68th Police Precinct, and DSNY Garage 10. This only further demonstrates the importance of keeping these deep rooted and long-standing communities of interest together in the same district.

Proposed Map 1-

<https://gcc02.safelinks.protection.outlook.com/?url=https%3A%2F%2Fdistrictr.org%2Fplan%2F136695&data=05%7C01%7CPublicTestimony%40redistricting.nyc.gov%7C2aa8f2e21342499bfa5208da76eb51f6%7C35c828166c56443bbaf68312163cad1%7C0%7C0%7C637953050305484950%7CUnknown%7CTWFpbGZsb3d8eyJWljoMC4wLjAwMDAiLCJQIjoiV2luMzliLCJBTiI6I1haWwiLCJXVCi6Mn0%3D%7C3000%7C%7C%7C&sdata=osB7cHAsWb%2BhCJVrinXWZob4MC91LnztEiavCmJU2A%3D&reserved=0>

Proposed Map 2-

<https://gcc02.safelinks.protection.outlook.com/?url=https%3A%2F%2Fdistrictr.org%2Fplan%2F136694&data=05%7C01%7CPublicTestimony%40redistricting.nyc.gov%7C2aa8f2e21342499bfa5208da76eb51f6%7C35c828166c56443bbaf68312163cad1%7C0%7C0%7C637953050305484950%7CUnknown%7CTWFpbGZsb3d8eyJWljoMC4wLjAwMDAiLCJQIjoiV2luMzliLCJBTiI6I1haWwiLCJXVCi6Mn0%3D%7C3000%7C%7C%7C&sdata=cZBaY%2BCIBb3aeG5LTlJfdMvsuAnUIWLTDxZuUmBSChk%3D&reserved=0>

Sent from my iPhone

From: Patricia LaMorte [REDACTED]
Sent: Friday, August 5, 2022 10:13 AM
To: Public Testimony
Subject: [EXTERNAL] A better plan for southern Brooklyn

CAUTION: This email originated from outside of the organization. Do not click links or open attachments unless you recognize the sender and know the content is safe. Forward suspect email to phish@cyber.nyc.gov as an attachment (Click the More button, then forward as attachment).

To Chair Walcott and Members of the New York City Redistricting Commission,

Everyone agrees the first round of maps presented by the Commission completely divides historic communities of interest – especially in southern Brooklyn. Here are two alternate versions of maps that would create a majority Asian VAP council district in southern Brooklyn while also keeping much of Bay Ridge, Dyker Heights, Bath Beach, and Bensonhurst together. Both of these maps maintain cohesion of historic communities of interest, preserve both emerging and enduring ethnic and religious enclaves, and overlap significantly with other existing relevant city agency boundaries including School District 20, Community Board 10, the 68th Police Precinct, and DSNY Garage 10. This only further demonstrates the importance of keeping these deep rooted and long-standing communities of interest together in the same district.

Proposed Map 1-

<https://gcc02.safelinks.protection.outlook.com/?url=https%3A%2F%2Fdistrictr.org%2Fplan%2F136695&data=05%7C01%7CPublicTestimony%40redistricting.nyc.gov%7C6ec364694b1b4304e01908da76ec9ad9%7C35c828166c56443bba68312163cad1%7C0%7C0%7C637953055832596717%7CUnknown%7CTWFpbGZsb3d8eyJWIjoiMC4wLjAwMDAiLCJQIjoiV2luMzliLCJBTiI6Ikl1haWwiLCJXVCi6Mn0%3D%7C3000%7C%7C%7C&sdata=GNSMRR5C6r5Ad1KIDZviWq5Qcyzzrb2%2Fo9ObrUZUrf4%3D&reserved=0>

Proposed Map 2-

<https://gcc02.safelinks.protection.outlook.com/?url=https%3A%2F%2Fdistrictr.org%2Fplan%2F136694&data=05%7C01%7CPublicTestimony%40redistricting.nyc.gov%7C6ec364694b1b4304e01908da76ec9ad9%7C35c828166c56443bba68312163cad1%7C0%7C0%7C637953055832596717%7CUnknown%7CTWFpbGZsb3d8eyJWIjoiMC4wLjAwMDAiLCJQIjoiV2luMzliLCJBTiI6Ikl1haWwiLCJXVCi6Mn0%3D%7C3000%7C%7C%7C&sdata=5vyNJs8Dd4%2FQsEZOslvPNz9S1uSUZ1tuGYEUT1FMURY%3D&reserved=0>

Sent from my iPhone

[REDACTED]

From: Patricia Ryan [REDACTED]
Sent: Friday, August 5, 2022 5:06 PM
To: Public Testimony
Subject: [EXTERNAL] A better plan for southern Brooklyn

CAUTION: This email originated from outside of the organization. Do not click links or open attachments unless you recognize the sender and know the content is safe. Forward suspect email to phish@cyber.nyc.gov as an attachment (Click the More button, then forward as attachment).

To Chair Walcott and Members of the New York City Redistricting Commission,

Everyone agrees the first round of maps presented by the Commission completely divides historic communities of interest – especially in southern Brooklyn. Here are two alternate versions of maps that would create a majority Asian VAP council district in southern Brooklyn while also keeping much of Bay Ridge, Dyker Heights, Bath Beach, and Bensonhurst together. Both of these maps maintain cohesion of historic communities of interest, preserve both emerging and enduring ethnic and religious enclaves, and overlap significantly with other existing relevant city agency boundaries including School District 20, Community Board 10, the 68th Police Precinct, and DSNY Garage 10. This only further demonstrates the importance of keeping these deep rooted and long-standing communities of interest together in the same district.

Proposed Map 1- <https://districtr.org/plan/136695>

Proposed Map 2- <https://districtr.org/plan/136694>

Sincerely,
Patricia Everson Ryan
[REDACTED] Fort Hamilton Parkway

From: PHILIP SOLOWAY [REDACTED]
Sent: Friday, August 5, 2022 11:18 AM
To: Public Testimony
Subject: [EXTERNAL] A better plan for southern Brooklyn

CAUTION: This email originated from outside of the organization. Do not click links or open attachments unless you recognize the sender and know the content is safe. Forward suspect email to phish@cyber.nyc.gov as an attachment (Click the More button, then forward as attachment).

To Chair Walcott and Members of the New York City Redistricting Commission,

Everyone agrees the first round of maps presented by the Commission completely divides historic communities of interest – especially in southern Brooklyn. Here are two alternate versions of maps that would create a majority Asian VAP council district in southern Brooklyn while also keeping much of Bay Ridge, Dyker Heights, Bath Beach, and Bensonhurst together. Both of these maps maintain cohesion of historic communities of interest, preserve both emerging and enduring ethnic and religious enclaves, and overlap significantly with other existing relevant city agency boundaries including School District 20, Community Board 10, the 68th Police Precinct, and DSNY Garage 10. This only further demonstrates the importance of keeping these deep rooted and long-standing communities of interest together in the same district.

Proposed Map 1-

<https://gcc02.safelinks.protection.outlook.com/?url=https%3A%2F%2Fdistrictr.org%2Fplan%2F136695&data=05%7C01%7CPublicTestimony%40redistricting.nyc.gov%7Cceb461351f3748a5428308da76f5b538%7C35c828166c56443bbaf68312163cad1%7C0%7C0%7C637953094951325455%7CUnknown%7CTWFpbGZsb3d8eyJWljoImMC4wLjAwMDAiLCJQIjoiV2luMzliLCJBTiI6IklhaWwiLCJXVCi6Mn0%3D%7C3000%7C%7C%7C&sdata=ocoY7jaEUCGbt19KCEj3ZNFeB2i%2FJJpDldhKYjweMbg%3D&reserved=0>

Proposed Map 2-

<https://gcc02.safelinks.protection.outlook.com/?url=https%3A%2F%2Fdistrictr.org%2Fplan%2F136694&data=05%7C01%7CPublicTestimony%40redistricting.nyc.gov%7Cceb461351f3748a5428308da76f5b538%7C35c828166c56443bbaf68312163cad1%7C0%7C0%7C637953094951325455%7CUnknown%7CTWFpbGZsb3d8eyJWljoImMC4wLjAwMDAiLCJQIjoiV2luMzliLCJBTiI6IklhaWwiLCJXVCi6Mn0%3D%7C3000%7C%7C%7C&sdata=JwT7qdYDtIPTV6nlsMljakAMaacjbvHFm%2Fvyodh2M%3D&reserved=0>

[REDACTED]

From: Phyllis Bornstein [REDACTED]
Sent: Friday, August 5, 2022 12:51 PM
To: Public Testimony
Subject: [EXTERNAL] A better plan for southern Brooklyn

CAUTION: This email originated from outside of the organization. Do not click links or open attachments unless you recognize the sender and know the content is safe. Forward suspect email to phish@cyber.nyc.gov as an attachment (Click the More button, then forward as attachment).

To Chair Walcott and Members of the New York City Redistricting Commission,

Everyone agrees the first round of maps presented by the Commission completely divides historic communities of interest – especially in southern Brooklyn. Here are two alternate versions of maps that would create a majority Asian VAP council district in southern Brooklyn while also keeping much of Bay Ridge, Dyker Heights, Bath Beach, and Bensonhurst together. Both of these maps maintain cohesion of historic communities of interest, preserve both emerging and enduring ethnic and religious enclaves, and overlap significantly with other existing relevant city agency boundaries including School District 20, Community Board 10, the 68th Police Precinct, and DSNY Garage 10. This only further demonstrates the importance of keeping these deep rooted and long-standing communities of interest together in the same district.

Proposed Map 1- <https://districtr.org/plan/136695>

Proposed Map 2- <https://districtr.org/plan/136694>
Sent from [Mail](#) for Windows

[REDACTED]

From: I que [REDACTED]
Sent: Friday, August 5, 2022 9:31 AM
To: Public Testimony
Subject: [EXTERNAL] A better plan for southern Brooklyn

CAUTION: This email originated from outside of the organization. Do not click links or open attachments unless you recognize the sender and know the content is safe. Forward suspect email to phish@cyber.nyc.gov as an attachment (Click the More button, then forward as attachment).

To Chair Walcott and Members of the New York City Redistricting Commission,

Everyone agrees the first round of maps presented by the Commission completely divides historic communities of interest – especially in southern Brooklyn. Here are two alternate versions of maps that would create a majority Asian VAP council district in southern Brooklyn while also keeping much of Bay Ridge, Dyker Heights, Bath Beach, and Bensonhurst together. Both of these maps maintain cohesion of historic communities of interest, preserve both emerging and enduring ethnic and religious enclaves, and overlap significantly with other existing relevant city agency boundaries including School District 20, Community Board 10, the 68th Police Precinct, and DSNY Garage 10. This only further demonstrates the importance of keeping these deep rooted and long-standing communities of interest together in the same district.

Proposed Map 1-

<https://gcc02.safelinks.protection.outlook.com/?url=https%3A%2F%2Fdistrictr.org%2Fplan%2F136695&data=05%7C01%7CPublicTestimony%40redistricting.nyc.gov%7Cfd176d35fd90472e629f08da76e6cf9e%7C35c828166c56443bbaf68312163cad1%7C0%7C0%7C637953030966169585%7CUnknown%7CTWFpbGZsb3d8eyJWljoImMC4wLjAwMDAiLCJQIjoiV2luMzliLCJBTiI6IklhaWwiLCJXVCi6Mn0%3D%7C3000%7C%7C%7C&sdata=NgjZfjnXj4SDHicM7kodAVneGklE7Z1glbErJPWDi1o%3D&reserved=0>

Proposed Map 2-

<https://gcc02.safelinks.protection.outlook.com/?url=https%3A%2F%2Fdistrictr.org%2Fplan%2F136694&data=05%7C01%7CPublicTestimony%40redistricting.nyc.gov%7Cfd176d35fd90472e629f08da76e6cf9e%7C35c828166c56443bbaf68312163cad1%7C0%7C0%7C637953030966169585%7CUnknown%7CTWFpbGZsb3d8eyJWljoImMC4wLjAwMDAiLCJQIjoiV2luMzliLCJBTiI6IklhaWwiLCJXVCi6Mn0%3D%7C3000%7C%7C%7C&sdata=iiM1vvr2%2F%2FDqoXa7fikd5oukkj%2B4xZsFyFMeRLeFY5w%3D&reserved=0>

Lisa

[REDACTED]

From: Rebecca Brown Cesarani [REDACTED]
Sent: Friday, August 5, 2022 2:20 PM
To: Public Testimony
Subject: [EXTERNAL] A better plan for southern Brooklyn

CAUTION: This email originated from outside of the organization. Do not click links or open attachments unless you recognize the sender and know the content is safe. Forward suspect email to phish@cyber.nyc.gov as an attachment (Click the More button, then forward as attachment).

To Chair Walcott and Members of the New York City Redistricting Commission,

Everyone agrees the first round of maps presented by the Commission completely divides historic communities of interest – especially in southern Brooklyn. Here are two alternate versions of maps that would create a majority Asian VAP council district in southern Brooklyn while also keeping much of Bay Ridge, Dyker Heights, Bath Beach, and Bensonhurst together. Both of these maps maintain cohesion of historic communities of interest, preserve both emerging and enduring ethnic and religious enclaves, and overlap significantly with other existing relevant city agency boundaries including School District 20, Community Board 10, the 68th Police Precinct, and DSNY Garage 10. This only further demonstrates the importance of keeping these deep rooted and long-standing communities of interest together in the same district.

Proposed Map 1- <https://districtr.org/plan/136695>

Proposed Map 2- <https://districtr.org/plan/136694>

[REDACTED]

From: Rich [REDACTED]
Sent: Friday, August 5, 2022 9:38 AM
To: Public Testimony
Subject: [EXTERNAL] A better plan for southern Brooklyn

CAUTION: This email originated from outside of the organization. Do not click links or open attachments unless you recognize the sender and know the content is safe. Forward suspect email to phish@cyber.nyc.gov as an attachment (Click the More button, then forward as attachment).

To Chair Walcott and Members of the New York City Redistricting Commission,

Everyone agrees the first round of maps presented by the Commission completely divides historic communities of interest – especially in southern Brooklyn. Here are two alternate versions of maps that would create a majority Asian VAP council district in southern Brooklyn while also keeping much of Bay Ridge, Dyker Heights, Bath Beach, and Bensonhurst together. Both of these maps maintain cohesion of historic communities of interest, preserve both emerging and enduring ethnic and religious enclaves, and overlap significantly with other existing relevant city agency boundaries including School District 20, Community Board 10, the 68th Police Precinct, and DSNY Garage 10. This only further demonstrates the importance of keeping these deep rooted and long-standing communities of interest together in the same district.

Proposed Map 1- <https://districtr.org/plan/136695>

Proposed Map 2- <https://districtr.org/plan/136694>

[REDACTED]

From: Ronald Greenberg [REDACTED]
Sent: Friday, August 5, 2022 5:27 PM
To: Public Testimony
Subject: [EXTERNAL] A better plan for southern Brooklyn

CAUTION: This email originated from outside of the organization. Do not click links or open attachments unless you recognize the sender and know the content is safe. Forward suspect email to phish@cyber.nyc.gov as an attachment (Click the More button, then forward as attachment).

To Chair Walcott and Members of the New York City Redistricting Commission,

Everyone agrees the first round of maps presented by the Commission completely divides historic communities of interest – especially in southern Brooklyn. Here are two alternate versions of maps that would create a majority Asian VAP council district in southern Brooklyn while also keeping much of Bay Ridge, Dyker Heights, Bath Beach, and Bensonhurst together. Both of these maps maintain cohesion of historic communities of interest, preserve both emerging and enduring ethnic and religious enclaves, and overlap significantly with other existing relevant city agency boundaries including School District 20, Community Board 10, the 68th Police Precinct, and DSNY Garage 10. This only further demonstrates the importance of keeping these deep rooted and long-standing communities of interest together in the same district.

Proposed Map 1-

<https://gcc02.safelinks.protection.outlook.com/?url=https%3A%2F%2Fdistrictr.org%2Fplan%2F136695&data=05%7C01%7CPublicTestimony%40redistricting.nyc.gov%7C11e7f40bb6a5479c554008da77293b1b%7C35c828166c56443bba68312163cad1%7C0%7C0%7C637953316233481372%7CUnknown%7CTWFpbGZsb3d8eyJWljoIMC4wLjAwMDAiLCJQIjoiV2luMzliLCJBTiI6IklhaWwiLCJXVCi6Mn0%3D%7C3000%7C%7C%7C&sdata=lbubNEHU0itVjScFyW5rJSbAfzycrQsXoQDU15xE3YE%3D&reserved=0>

Proposed Map 2-

<https://gcc02.safelinks.protection.outlook.com/?url=https%3A%2F%2Fdistrictr.org%2Fplan%2F136694&data=05%7C01%7CPublicTestimony%40redistricting.nyc.gov%7C11e7f40bb6a5479c554008da77293b1b%7C35c828166c56443bba68312163cad1%7C0%7C0%7C637953316233481372%7CUnknown%7CTWFpbGZsb3d8eyJWljoIMC4wLjAwMDAiLCJQIjoiV2luMzliLCJBTiI6IklhaWwiLCJXVCi6Mn0%3D%7C3000%7C%7C%7C&sdata=jAZI1NDJfmpoa2Q5mOQE396O3Vo5dSgkyPz%2FgEiurXM%3D&reserved=0>

From: Ron Canterino [REDACTED]
Sent: Friday, August 5, 2022 9:32 AM
To: Public Testimony
Subject: [EXTERNAL] A better plan for southern Brooklyn

CAUTION: This email originated from outside of the organization. Do not click links or open attachments unless you recognize the sender and know the content is safe. Forward suspect email to phish@cyber.nyc.gov as an attachment (Click the More button, then forward as attachment).

To Chair Walcott and Members of the New York City Redistricting Commission,

Everyone agrees the first round of maps presented by the Commission completely divides historic communities of interest – especially in southern Brooklyn. Here are two alternate versions of maps that would create a majority Asian VAP council district in southern Brooklyn while also keeping much of Bay Ridge, Dyker Heights, Bath Beach, and Bensonhurst together. Both of these maps maintain cohesion of historic communities of interest, preserve both emerging and enduring ethnic and religious enclaves, and overlap significantly with other existing relevant city agency boundaries including School District 20, Community Board 10, the 68th Police Precinct, and DSNY Garage 10. This only further demonstrates the importance of keeping these deep rooted and long-standing communities of interest together in the same district.

Proposed Map 1-

<https://gcc02.safelinks.protection.outlook.com/?url=https%3A%2F%2Fdistrictr.org%2Fplan%2F136695&data=05%7C01%7CPublicTestimony%40redistricting.nyc.gov%7C39f0f86f45a747df232808da76e6f67c%7C35c828166c56443bbaf68312163cad1%7C0%7C0%7C637953031605315259%7CUnknown%7CTWFpbGZsb3d8eyJWljoIMC4wLjAwMDAiLCJQIjoiV2luMzliLCJBTiI6IjEhaWwiLCJXVCi6Mn0%3D%7C3000%7C%7C%7C&sdata=1a4Xzuj95qOMEw%2FAEMs9dXi0j2eXf5xRYzPAjfR6pdA%3D&reserved=0>

Proposed Map 2-

<https://gcc02.safelinks.protection.outlook.com/?url=https%3A%2F%2Fdistrictr.org%2Fplan%2F136694&data=05%7C01%7CPublicTestimony%40redistricting.nyc.gov%7C39f0f86f45a747df232808da76e6f67c%7C35c828166c56443bbaf68312163cad1%7C0%7C0%7C637953031605315259%7CUnknown%7CTWFpbGZsb3d8eyJWljoIMC4wLjAwMDAiLCJQIjoiV2luMzliLCJBTiI6IjEhaWwiLCJXVCi6Mn0%3D%7C3000%7C%7C%7C&sdata=AddWrJhkpTTZQO%2FXjB8mlvmP3SQqxb285MvKq1mOxJc%3D&reserved=0>

Sent from my iPhone

[REDACTED]

From: Russ MacKechnie [REDACTED]
Sent: Friday, August 5, 2022 9:49 AM
To: Public Testimony
Subject: [EXTERNAL] A better plan for southern Brooklyn

CAUTION: This email originated from outside of the organization. Do not click links or open attachments unless you recognize the sender and know the content is safe. Forward suspect email to phish@cyber.nyc.gov as an attachment (Click the More button, then forward as attachment).

To Chair Walcott and Members of the New York City Redistricting Commission,

Everyone agrees the first round of maps presented by the Commission completely divides historic communities of interest – especially in southern Brooklyn. Here are two alternate versions of maps that would create a majority Asian VAP council district in southern Brooklyn while also keeping much of Bay Ridge, Dyker Heights, Bath Beach, and Bensonhurst together. Both of these maps maintain cohesion of historic communities of interest, preserve both emerging and enduring ethnic and religious enclaves, and overlap significantly with other existing relevant city agency boundaries including School District 20, Community Board 10, the 68th Police Precinct, and DSNY Garage 10. This only further demonstrates the importance of keeping these deep rooted and long-standing communities of interest together in the same district.

Proposed Map 1- <https://districtr.org/plan/136695>

Proposed Map 2- <https://districtr.org/plan/136694>

From: [REDACTED]
Sent: Friday, August 5, 2022 10:30 AM
To: Public Testimony
Subject: [EXTERNAL] A better plan for southern Brooklyn

CAUTION: This email originated from outside of the organization. Do not click links or open attachments unless you recognize the sender and know the content is safe. Forward suspect email to phish@cyber.nyc.gov as an attachment (Click the More button, then forward as attachment).

To Chair Walcott and Members of the New York City Redistricting Commission,

Everyone agrees the first round of maps presented by the Commission completely divides historic communities of interest – especially in southern Brooklyn. Here are two alternate versions of maps that would create a majority Asian VAP council district in southern Brooklyn while also keeping much of Bay Ridge, Dyker Heights, Bath Beach, and Bensonhurst together. Both of these maps maintain cohesion of historic communities of interest, preserve both emerging and enduring ethnic and religious enclaves, and overlap significantly with other existing relevant city agency boundaries including School District 20, Community Board 10, the 68th Police Precinct, and DSNY Garage 10. This only further demonstrates the importance of keeping these deep rooted and long-standing communities of interest together in the same district.

Proposed Map 1-

<https://gcc02.safelinks.protection.outlook.com/?url=https%3A%2F%2Fdistrictr.org%2Fplan%2F136695&data=05%7C01%7CPublicTestimony%40redistricting.nyc.gov%7C3819661fd7ce4386a41308da76eef064%7C35c828166c56443bbaf68312163cad1%7C0%7C0%7C637953067197524901%7CUnknown%7CTWFpbGZsb3d8eyJWljoImMC4wLjAwMDAiLCJQIjoiV2luMzliLCJBTiI6Ikl1haWwiLCJXVCi6Mn0%3D%7C3000%7C%7C%7C&sdata=UsSP47G4QD06VUGIXf1U1YiRY06IJXrKKMmc3XYMyRw%3D&reserved=0>

Proposed Map 2-

<https://gcc02.safelinks.protection.outlook.com/?url=https%3A%2F%2Fdistrictr.org%2Fplan%2F136694&data=05%7C01%7CPublicTestimony%40redistricting.nyc.gov%7C3819661fd7ce4386a41308da76eef064%7C35c828166c56443bbaf68312163cad1%7C0%7C0%7C637953067197524901%7CUnknown%7CTWFpbGZsb3d8eyJWljoImMC4wLjAwMDAiLCJQIjoiV2luMzliLCJBTiI6Ikl1haWwiLCJXVCi6Mn0%3D%7C3000%7C%7C%7C&sdata=HUFCGxatgkw6a23vAcRfAq%2BkmgYwzsMe%2Bvx5qE%2Fg3A%3D&reserved=0>

Sent from my iPhone

[REDACTED]

From: Susan Parla [REDACTED]
Sent: Friday, August 5, 2022 11:40 AM
To: Public Testimony
Subject: [EXTERNAL] A better plan for southern Brooklyn

CAUTION: This email originated from outside of the organization. Do not click links or open attachments unless you recognize the sender and know the content is safe. Forward suspect email to phish@cyber.nyc.gov as an attachment (Click the More button, then forward as attachment).

To Chair Walcott and Members of the New York City Redistricting Commission,

Everyone agrees the first round of maps presented by the Commission completely divides historic communities of interest – especially in southern Brooklyn. Here are two alternate versions of maps that would create a majority Asian VAP council district in southern Brooklyn while also keeping much of Bay Ridge, Dyker Heights, Bath Beach, and Bensonhurst together. Both of these maps maintain cohesion of historic communities of interest, preserve both emerging and enduring ethnic and religious enclaves, and overlap significantly with other existing relevant city agency boundaries including School District 20, Community Board 10, the 68th Police Precinct, and DSNY Garage 10. This only further demonstrates the importance of keeping these deep rooted and long-standing communities of interest together in the same district.

Proposed Map 1-

<https://gcc02.safelinks.protection.outlook.com/?url=https%3A%2F%2Fdistrictr.org%2Fplan%2F136695&data=05%7C01%7CPublicTestimony%40redistricting.nyc.gov%7Cf8597f9ffe1549dc887d08da76f8c33e%7C35c828166c56443bbaf68312163cad1%7C0%7C0%7C637953108040835176%7CUnknown%7CTWFpbGZsb3d8eyJWljoIMC4wLjAwMDAiLCJQIjoiV2luMzliLCJBTiI6IklhaWwiLCJXVCI6Mn0%3D%7C3000%7C%7C%7C&sdata=N8p6nChHysz1lQiTkXP2DG9UUY2H7omXuPloKOLVS0k%3D&reserved=0>

Proposed Map 2-

<https://gcc02.safelinks.protection.outlook.com/?url=https%3A%2F%2Fdistrictr.org%2Fplan%2F136694&data=05%7C01%7CPublicTestimony%40redistricting.nyc.gov%7Cf8597f9ffe1549dc887d08da76f8c33e%7C35c828166c56443bbaf68312163cad1%7C0%7C0%7C637953108040835176%7CUnknown%7CTWFpbGZsb3d8eyJWljoIMC4wLjAwMDAiLCJQIjoiV2luMzliLCJBTiI6IklhaWwiLCJXVCI6Mn0%3D%7C3000%7C%7C%7C&sdata=za0fVydKVSyDohnKeOQsjNWE65e7ut%2BeTncO%2FNo6f2c%3D&reserved=0>

From: [REDACTED]
Sent: Friday, August 5, 2022 10:04 AM
To: Public Testimony
Subject: [EXTERNAL] A better plan for southern Brooklyn

Follow Up Flag: Follow up
Flag Status: Completed

CAUTION: This email originated from outside of the organization. Do not click links or open attachments unless you recognize the sender and know the content is safe. Forward suspect email to phish@cyber.nyc.gov as an attachment (Click the More button, then forward as attachment).

To Chair Walcott and Members of the New York City Redistricting Commission,

Everyone agrees the first round of maps presented by the Commission completely divides historic communities of interest – especially in southern Brooklyn. Here are two alternate versions of maps that would create a majority Asian VAP council district in southern Brooklyn while also keeping much of Bay Ridge, Dyker Heights, Bath Beach, and Bensonhurst together. Both of these maps maintain cohesion of historic communities of interest, preserve both emerging and enduring ethnic and religious enclaves, and overlap significantly with other existing relevant city agency boundaries including School District 20, Community Board 10, the 68th Police Precinct, and DSNY Garage 10. This only further demonstrates the importance of keeping these deep rooted and long-standing communities of interest together in the same district.

Proposed Map 1-

<https://gcc02.safelinks.protection.outlook.com/?url=https%3A%2F%2Fdistrictr.org%2Fplan%2F136695&data=05%7C01%7CPublicTestimony%40redistricting.nyc.gov%7C9889a83231ee45b7cbf508da76fccd60%7C35c828166c56443bbaf68312163cad1%7C0%7C0%7C637953125396642508%7CUnknown%7CTWFpbGZsb3d8eyJWljoIMC4wLjAwMDAiLCJQIjoiV2luMzliLCJBTiI6IjEhaWwiLCJXVCi6Mn0%3D%7C3000%7C%7C%7C&sdata=mbGKoUnE1Xr%2F6PmvsBC%2B4aAstlR7fIFVpCyjKXuisvl%3D&reserved=0>

Proposed Map 2-

<https://gcc02.safelinks.protection.outlook.com/?url=https%3A%2F%2Fdistrictr.org%2Fplan%2F136694&data=05%7C01%7CPublicTestimony%40redistricting.nyc.gov%7C9889a83231ee45b7cbf508da76fccd60%7C35c828166c56443bbaf68312163cad1%7C0%7C0%7C637953125396642508%7CUnknown%7CTWFpbGZsb3d8eyJWljoIMC4wLjAwMDAiLCJQIjoiV2luMzliLCJBTiI6IjEhaWwiLCJXVCi6Mn0%3D%7C3000%7C%7C%7C&sdata=WTXqPL79uKjeU2PEJqXBnLgO8tyQWtGakg8%2FOxfQKVk%3D&reserved=0>

Sent from my iPhone

From: Angela DeVito [REDACTED]
Sent: Saturday, August 6, 2022 12:01 PM
To: Public Testimony
Subject: [EXTERNAL] A better plan for southern Brooklyn

CAUTION: This email originated from outside of the organization. Do not click links or open attachments unless you recognize the sender and know the content is safe. Forward suspect email to phish@cyber.nyc.gov as an attachment (Click the More button, then forward as attachment).

To Chair Walcott and Members of the New York City Redistricting Commission,

The first round of maps presented by the Commission completely divides historic communities of interest %20 especially in southern Brooklyn. For your consideration, here are two alternate versions of maps that would create a majority Asian council district in southern Brooklyn while also keeping much of Bay Ridge, Dyker Heights, Bath Beach, and Bensonhurst together. Both of these maps maintain cohesion of historic communities of interest, preserve both emerging and enduring ethnic and religious enclaves, and overlap significantly with other existing relevant city agency boundaries including School District 20, Community Board 10, the 68th Police Precinct, and DSNY Garage 10. This further demonstrates the importance of keeping these long-standing communities of interest together in the same council district.

Proposed Map 1- <https://districtr.org/plan/136695>

Proposed Map 2- <https://districtr.org/plan/136694>

[Sent from Yahoo Mail on Android](#)

[REDACTED]

From: Elise Flanders [REDACTED]
Sent: Saturday, August 6, 2022 12:32 PM
To: Public Testimony
Cc: Elise Flanders
Subject: [EXTERNAL] Do Better!! Re: mapping southern Brooklyn

CAUTION: This email originated from outside of the organization. Do not click links or open attachments unless you recognize the sender and know the content is safe. Forward suspect email to phish@cyber.nyc.gov as an attachment (Click the More button, then forward as attachment).

To Chair Walcott and Members of the New York City Redistricting Commission,

Kindly stop trying to split up districts and dilute our voting power by combining them in weird ways.

The first round of maps presented by the Commission completely divides historic communities of interest – especially in southern Brooklyn.

For your consideration, here are two alternate versions of maps that would create a majority Asian council district in southern Brooklyn while also keeping much of Bay Ridge, Dyker Heights, Bath Beach, and Bensonhurst together. Both of these maps maintain cohesion of historic communities of interest, preserve both emerging and enduring ethnic and religious enclaves, and overlap significantly with other existing relevant city agency boundaries including School District 20, Community Board 10, the 68th Police Precinct, and DSNY Garage 10. This further demonstrates the importance of keeping these long-standing communities of interest together in the same council district.

Proposed Map 1-

<https://gcc02.safelinks.protection.outlook.com/?url=https%3A%2F%2Fdistrictr.org%2Fplan%2F136695&data=05%7C01%7CPublicTestimony%40redistricting.nyc.gov%7C415d377573a44e6824df08da77c933a2%7C35c828166c56443bba68312163cad1%7C0%7C0%7C637954003277923779%7CUnknown%7CTWFpbGZsb3d8eyJWljoIMC4wLjAwMDAiLCJQIjoiV2luMzliLCJBTiI6IklhaWwiLCJXVCi6Mn0%3D%7C3000%7C%7C%7C&sdata=IUTT0QYA%2FvPN7b3rAFzwieoa0QYg7Dsy2PFRzPxoS%2Bw%3D&reserved=0>

Proposed Map 2-

<https://gcc02.safelinks.protection.outlook.com/?url=https%3A%2F%2Fdistrictr.org%2Fplan%2F136694&data=05%7C01%7CPublicTestimony%40redistricting.nyc.gov%7C415d377573a44e6824df08da77c933a2%7C35c828166c56443bba68312163cad1%7C0%7C0%7C637954003277923779%7CUnknown%7CTWFpbGZsb3d8eyJWljoIMC4wLjAwMDAiLCJQIjoiV2luMzliLCJBTiI6IklhaWwiLCJXVCi6Mn0%3D%7C3000%7C%7C%7C&sdata=48Ox3djf9tVqdlSxj6gt%2FBjrYATm3E9mha5APDOqjDo%3D&reserved=0>

Thank you for your consideration.

Elise Flanders
Resident of Bay Ridge

Sent from my iPhone. Please excuse any typos.

[REDACTED]

From: Jilian Hill [REDACTED]
Sent: Saturday, August 6, 2022 7:47 PM
To: Public Testimony
Subject: [EXTERNAL] A better plan for southern Brooklyn

CAUTION: This email originated from outside of the organization. Do not click links or open attachments unless you recognize the sender and know the content is safe. Forward suspect email to phish@cyber.nyc.gov as an attachment (Click the More button, then forward as attachment).

To Chair Walcott and Members of the New York City Redistricting Commission,

The first round of maps presented by the Commission completely divides historic communities of interest – especially in southern Brooklyn. For your consideration, here are two alternate versions of maps that would create a majority Asian council district in southern Brooklyn while also keeping much of Bay Ridge, Dyker Heights, Bath Beach, and Bensonhurst together. Both of these maps maintain cohesion of historic communities of interest, preserve both emerging and enduring ethnic and religious enclaves, and overlap significantly with other existing relevant city agency boundaries including School District 20, Community Board 10, the 68th Police Precinct, and DSNY Garage 10. This further demonstrates the importance of keeping these long-standing communities of interest together in the same council district.

Proposed Map 1-

<https://gcc02.safelinks.protection.outlook.com/?url=https%3A%2F%2Fdistrictr.org%2Fplan%2F136695&data=05%7C01%7CPublicTestimony%40redistricting.nyc.gov%7Cd5923e563c9d4525e06f08da7805fad3%7C35c828166c56443bbaf68312163cad1%7C0%7C0%7C637954264343132824%7CUnknown%7CTWFpbGZsb3d8eyJWljoImMC4wLjAwMDAiLCJQIjoiV2luMzliLCJBTiI6IklhaWwiLCJXVCi6Mn0%3D%7C3000%7C%7C%7C&sdata=oPorltES1LmW7AvBAjabwFutSCbtGWLQ2d%2BkJRM1CFw%3D&reserved=0>

Proposed Map 2-

<https://gcc02.safelinks.protection.outlook.com/?url=https%3A%2F%2Fdistrictr.org%2Fplan%2F136694&data=05%7C01%7CPublicTestimony%40redistricting.nyc.gov%7Cd5923e563c9d4525e06f08da7805fad3%7C35c828166c56443bbaf68312163cad1%7C0%7C0%7C637954264343132824%7CUnknown%7CTWFpbGZsb3d8eyJWljoImMC4wLjAwMDAiLCJQIjoiV2luMzliLCJBTiI6IklhaWwiLCJXVCi6Mn0%3D%7C3000%7C%7C%7C&sdata=%2Fu%2B3e7Bb8F%2FjxghXi%2B8QqynNBe6g7JStS91a338kRoY%3D&reserved=0>

Sent from my iPhone

[REDACTED]

From: Marianne [REDACTED]
Sent: Saturday, August 6, 2022 12:42 PM
To: Public Testimony
Subject: [EXTERNAL] A better plan for southern Brooklyn

CAUTION: This email originated from outside of the organization. Do not click links or open attachments unless you recognize the sender and know the content is safe. Forward suspect email to phish@cyber.nyc.gov as an attachment (Click the More button, then forward as attachment).

To Chair Walcott and Members of the New York City Redistricting Commission,

The first round of maps presented by the Commission completely divides historic communities of interest – especially in southern Brooklyn. For your consideration, here are two alternate versions of maps that would create a majority Asian council district in southern Brooklyn while also keeping much of Bay Ridge, Dyker Heights, Bath Beach, and Bensonhurst together. Both of these maps maintain cohesion of historic communities of interest, preserve both emerging and enduring ethnic and religious enclaves, and overlap significantly with other existing relevant city agency boundaries including School District 20, Community Board 10, the 68th Police Precinct, and DSNY Garage 10. This further demonstrates the importance of keeping these long-standing communities of interest together in the same council district.

Proposed Map 1- <https://districtr.org/plan/136695>

Proposed Map 2- <https://districtr.org/plan/136694>

From: Mary-Jean Gianquinto [REDACTED]
Sent: Sunday, August 7, 2022 12:21 AM
To: Public Testimony
Subject: [EXTERNAL] A better plan for southern Brooklyn

CAUTION: This email originated from outside of the organization. Do not click links or open attachments unless you recognize the sender and know the content is safe. Forward suspect email to phish@cyber.nyc.gov as an attachment (Click the More button, then forward as attachment).

To Chair Walcott and Members of the New York City Redistricting Commission,

The first round of maps presented by the Commission completely divides historic communities of interest – especially in southern Brooklyn. For your consideration, here are two alternate versions of maps that would create a majority Asian council district in southern Brooklyn while also keeping much of Bay Ridge, Dyker Heights, Bath Beach, and Bensonhurst together. Both of these maps maintain cohesion of historic communities of interest, preserve both emerging and enduring ethnic and religious enclaves, and overlap significantly with other existing relevant city agency boundaries including School District 20, Community Board 10, the 68th Police Precinct, and DSNY Garage 10. This further demonstrates the importance of keeping these long-standing communities of interest together in the same council district.

Proposed Map 1-

<https://gcc02.safelinks.protection.outlook.com/?url=https%3A%2F%2Fdistrictr.org%2Fplan%2F136695&data=05%7C01%7CPublicTestimony%40redistricting.nyc.gov%7Cc70d6f3bee674ae1464508da782c4249%7C35c828166c56443bbaf68312163cad1%7C0%7C0%7C637954428765779032%7CUnknown%7CTWFpbGZsb3d8eyJWljoImMC4wLjAwMDAiLCJQIjoiV2luMzliLCJBTiI6IklhaWwiLCJXVCi6Mn0%3D%7C3000%7C%7C%7C&sdata=LomdmyP1oyDMANAi%2BJuBQj1%2FalKK5GjWfuHy%2BwM7jpg%3D&reserved=0>

Proposed Map 2-

<https://gcc02.safelinks.protection.outlook.com/?url=https%3A%2F%2Fdistrictr.org%2Fplan%2F136694&data=05%7C01%7CPublicTestimony%40redistricting.nyc.gov%7Cc70d6f3bee674ae1464508da782c4249%7C35c828166c56443bbaf68312163cad1%7C0%7C0%7C637954428765779032%7CUnknown%7CTWFpbGZsb3d8eyJWljoImMC4wLjAwMDAiLCJQIjoiV2luMzliLCJBTiI6IklhaWwiLCJXVCi6Mn0%3D%7C3000%7C%7C%7C&sdata=BjLtQiXL6LTGI2TJgKCI4FNs6XnxoCs691Yltd0KwYc%3D&reserved=0>

Sent from my iPhone

From: [REDACTED]
Sent: Saturday, August 6, 2022 2:32 PM
To: Public Testimony
Subject: [EXTERNAL] A better plan for southern Brooklyn

CAUTION: This email originated from outside of the organization. Do not click links or open attachments unless you recognize the sender and know the content is safe. Forward suspect email to phish@cyber.nyc.gov as an attachment (Click the More button, then forward as attachment).

To Chair Walcott and Members of the New York City Redistricting Commission,

The first round of maps presented by the Commission completely divides historic communities of interest – especially in southern Brooklyn. For your consideration, here are two alternate versions of maps that would create a majority Asian council district in southern Brooklyn while also keeping much of Bay Ridge, Dyker Heights, Bath Beach, and Bensonhurst together. Both of these maps maintain cohesion of historic communities of interest, preserve both emerging and enduring ethnic and religious enclaves, and overlap significantly with other existing relevant city agency boundaries including School District 20, Community Board 10, the 68th Police Precinct, and DSNY Garage 10. This further demonstrates the importance of keeping these long-standing communities of interest together in the same council district.

Proposed Map 1-
<https://gcc02.safelinks.protection.outlook.com/?url=https%3A%2F%2Fdistrictr.org%2Fplan%2F136695&data=05%7C01%7CPublicTestimony%40redistricting.nyc.gov%7C5f533313b05d45addf9008da77da0edb%7C35c828166c56443bba68312163cad1%7C0%7C0%7C637954075699719864%7CUnknown%7CTWFpbGZsb3d8eyJWlloiMC4wLjAwMDAiLCJQIjoiV2luMzliLCJBTiI6Ikl1haWwiLCJXVCI6Mn0%3D%7C3000%7C%7C%7C&sdata=%2FL%2FNFedg%2FOiEY4uF95jj06ph525x0oXkUt7ACV%2Fcvi%3D&reserved=0>

Proposed Map 2-
<https://gcc02.safelinks.protection.outlook.com/?url=https%3A%2F%2Fdistrictr.org%2Fplan%2F136694&data=05%7C01%7CPublicTestimony%40redistricting.nyc.gov%7C5f533313b05d45addf9008da77da0edb%7C35c828166c56443bba68312163cad1%7C0%7C0%7C637954075699719864%7CUnknown%7CTWFpbGZsb3d8eyJWlloiMC4wLjAwMDAiLCJQIjoiV2luMzliLCJBTiI6Ikl1haWwiLCJXVCI6Mn0%3D%7C3000%7C%7C%7C&sdata=8oQccqP3yyxPjCHajk13LEnZbNc0qQ%2Bhw%2BdFgonTGDU%3D&reserved=0>

Sent from my iPhone

From: Sally McMahon [REDACTED]
Sent: Saturday, August 6, 2022 2:29 PM
To: Public Testimony
Subject: [EXTERNAL] A better plan for southern Brooklyn

CAUTION: This email originated from outside of the organization. Do not click links or open attachments unless you recognize the sender and know the content is safe. Forward suspect email to phish@cyber.nyc.gov as an attachment (Click the More button, then forward as attachment).

To Chair Walcott and Members of the New York City Redistricting Commission,

The first round of maps presented by the Commission completely divides historic communities of interest – especially in southern Brooklyn. For your consideration, here are two alternate versions of maps that would create a majority Asian council district in southern Brooklyn while also keeping much of Bay Ridge, Dyker Heights, Bath Beach, and Bensonhurst together. Both of these maps maintain cohesion of historic communities of interest, preserve both emerging and enduring ethnic and religious enclaves, and overlap significantly with other existing relevant city agency boundaries including School District 20, Community Board 10, the 68th Police Precinct, and DSNY Garage 10. This further demonstrates the importance of keeping these long-standing communities of interest together in the same council district.

Proposed Map 1-

<https://gcc02.safelinks.protection.outlook.com/?url=https%3A%2F%2Fdistrictr.org%2Fplan%2F136695&data=05%7C01%7CPublicTestimony%40redistricting.nyc.gov%7C88ce8f1bfb9f4304e04008da77d9846b%7C35c828166c56443bbaf68312163cad1%7C0%7C0%7C637954073386872714%7CUnknown%7CTWFpbGZsb3d8eyJWljoImC4wLjAwMDAiLCJQIjoiV2luMzliLCJBTiI6IklhaWwiLCJXVCi6Mn0%3D%7C3000%7C%7C%7C&sdata=rUf%2FPMhGkkNhCEUY32ZwbbuVR0HXT0BUxLOoGeqGSQo%3D&reserved=0>

Proposed Map 2-

<https://gcc02.safelinks.protection.outlook.com/?url=https%3A%2F%2Fdistrictr.org%2Fplan%2F136694&data=05%7C01%7CPublicTestimony%40redistricting.nyc.gov%7C88ce8f1bfb9f4304e04008da77d9846b%7C35c828166c56443bbaf68312163cad1%7C0%7C0%7C637954073386872714%7CUnknown%7CTWFpbGZsb3d8eyJWljoImC4wLjAwMDAiLCJQIjoiV2luMzliLCJBTiI6IklhaWwiLCJXVCi6Mn0%3D%7C3000%7C%7C%7C&sdata=TRTW%2FAZ2X8eiddVLE7QBiGHrgeDtHovjUni%2BYt%2BQUiA%3D&reserved=0>

Sent from my iPhone

[REDACTED]

From: Sharlene Mousfar [REDACTED]
Sent: Saturday, August 6, 2022 11:53 AM
To: Public Testimony
Subject: [EXTERNAL] A better plan for southern Brooklyn

CAUTION: This email originated from outside of the organization. Do not click links or open attachments unless you recognize the sender and know the content is safe. Forward suspect email to phish@cyber.nyc.gov as an attachment (Click the More button, then forward as attachment).

To Chair Walcott and Members of the New York City Redistricting Commission,

Everyone agrees the first round of maps presented by the Commission completely gutted historic communities of interest especially in southern Brooklyn. For your perusal here are two different versions of maps that would create a majority Asian VAP council district in southern Brooklyn while also keeping much of Bay Ridge, Dyker Heights, Bath Beach, and Bensonhurst together. Both of these maps maintain cohesion of historic communities of interest, and overlap significantly with other existing relevant city agency boundaries including School District 20, Community Board 10, the 68th Police Precinct, and DSNY Garage 10. This only further demonstrates the importance of keeping these long standing communities of interest together in the same council district.

Proposed Map 1- <https://districtr.org/plan/136695>

Proposed Map 2- <https://districtr.org/plan/136694>

From: Christine Imperato [REDACTED]
Sent: Sunday, August 7, 2022 12:34 AM
To: Public Testimony
Subject: [EXTERNAL] A better plan for southern Brooklyn

CAUTION: This email originated from outside of the organization. Do not click links or open attachments unless you recognize the sender and know the content is safe. Forward suspect email to phish@cyber.nyc.gov as an attachment (Click the More button, then forward as attachment).

To Chair Walcott and Members of the New York City Redistricting Commission,

The first round of maps presented by the Commission completely divides historic communities of interest – especially in southern Brooklyn. For your consideration, here are two alternate versions of maps that would create a majority Asian council district in southern Brooklyn while also keeping much of Bay Ridge, Dyker Heights, Bath Beach, and Bensonhurst together. Both of these maps maintain cohesion of historic communities of interest, preserve both emerging and enduring ethnic and religious enclaves, and overlap significantly with other existing relevant city agency boundaries including School District 20, Community Board 10, the 68th Police Precinct, and DSNY Garage 10. This further demonstrates the importance of keeping these long-standing communities of interest together in the same council district.

Proposed Map 1-

<https://gcc02.safelinks.protection.outlook.com/?url=https%3A%2F%2Fdistrictr.org%2Fplan%2F136695&data=05%7C01%7CPublicTestimony%40redistricting.nyc.gov%7C2aa67165bce74f578f5b08da782e0c85%7C35c828166c56443bbaf68312163cad1%7C0%7C0%7C637954436483652748%7CUnknown%7CTWFpbGZsb3d8eyJWljoImMC4wLjAwMDAiLCJQIjoiV2luMzliLCJBTiI6IklhaWwiLCJXVCi6Mn0%3D%7C3000%7C%7C%7C&sdata=m9%2FWugROu3HiLwfCiN3x7Kuxqi5ukTIDiwBDjW9wXZY%3D&reserved=0>

Proposed Map 2-

<https://gcc02.safelinks.protection.outlook.com/?url=https%3A%2F%2Fdistrictr.org%2Fplan%2F136694&data=05%7C01%7CPublicTestimony%40redistricting.nyc.gov%7C2aa67165bce74f578f5b08da782e0c85%7C35c828166c56443bbaf68312163cad1%7C0%7C0%7C637954436483809065%7CUnknown%7CTWFpbGZsb3d8eyJWljoImMC4wLjAwMDAiLCJQIjoiV2luMzliLCJBTiI6IklhaWwiLCJXVCi6Mn0%3D%7C3000%7C%7C%7C&sdata=uS1P4sGRBJSdbKeYSmlsCZpju%2Fn1N UhY7IJderu3YcE%3D&reserved=0>

Sent from my iPhone

[REDACTED]

From: Coleen Balbert [REDACTED]
Sent: Sunday, August 7, 2022 5:34 PM
To: Public Testimony
Subject: [EXTERNAL] A better plan for southern Brooklyn

CAUTION: This email originated from outside of the organization. Do not click links or open attachments unless you recognize the sender and know the content is safe. Forward suspect email to phish@cyber.nyc.gov as an attachment (Click the More button, then forward as attachment).

To Chair Walcott and Members of the New York City Redistricting Commission,

The first round of maps presented by the Commission completely divides historic communities of interest – especially in southern Brooklyn. For your consideration, here are two alternate versions of maps that would create a majority Asian council district in southern Brooklyn while also keeping much of Bay Ridge, Dyker Heights, Bath Beach, and Bensonhurst together. Both of these maps maintain cohesion of historic communities of interest, preserve both emerging and enduring ethnic and religious enclaves, and overlap significantly with other existing relevant city agency boundaries including School District 20, Community Board 10, the 68th Police Precinct, and DSNY Garage 10. This further demonstrates the importance of keeping these long-standing communities of interest together in the same council district.

Proposed Map 1-

<https://gcc02.safelinks.protection.outlook.com/?url=https%3A%2F%2Fdistrictr.org%2Fplan%2F136695&data=05%7C01%7CPublicTestimony%40redistricting.nyc.gov%7C5c06c5f4c70f48c4b4b108da78bc7c21%7C35c828166c56443bbaf68312163cad1%7C0%7C0%7C637955048193206499%7CUnknown%7CTWFpbGZsb3d8eyJWljoImMC4wLjAwMDAiLCJQIjoiV2luMzliLCJBTiI6IklhaWwiLCJXVCi6Mn0%3D%7C3000%7C%7C%7C&sdata=gQEUYoRURLwoqac2czD%2F%2BHYsDqlwL%2BENrdt%2BrkGPVH0%3D&reserved=0>

Proposed Map 2-

<https://gcc02.safelinks.protection.outlook.com/?url=https%3A%2F%2Fdistrictr.org%2Fplan%2F136694&data=05%7C01%7CPublicTestimony%40redistricting.nyc.gov%7C5c06c5f4c70f48c4b4b108da78bc7c21%7C35c828166c56443bbaf68312163cad1%7C0%7C0%7C637955048193206499%7CUnknown%7CTWFpbGZsb3d8eyJWljoImMC4wLjAwMDAiLCJQIjoiV2luMzliLCJBTiI6IklhaWwiLCJXVCi6Mn0%3D%7C3000%7C%7C%7C&sdata=mXC3YP4vYBBbhjjuxf%2F1SnCFPFs2IDVw6%2BdJiXQxPNU%3D&reserved=0>

Sent from my iPhone

From: DonnaMarie Arrigo [REDACTED]
Sent: Sunday, August 7, 2022 4:32 PM
To: Public Testimony
Subject: [EXTERNAL] A better plan for southern Brooklyn

CAUTION: This email originated from outside of the organization. Do not click links or open attachments unless you recognize the sender and know the content is safe. Forward suspect email to phish@cyber.nyc.gov as an attachment (Click the More button, then forward as attachment).

To Chair Walcott and Members of the New York City Redistricting Commission,

The first round of maps presented by the Commission completely divides historic communities of interest – especially in southern Brooklyn. For your consideration, here are two alternate versions of maps that would create a majority Asian council district in southern Brooklyn while also keeping much of Bay Ridge, Dyker Heights, Bath Beach, and Bensonhurst together. Both of these maps maintain cohesion of historic communities of interest, preserve both emerging and enduring ethnic and religious enclaves, and overlap significantly with other existing relevant city agency boundaries including School District 20, Community Board 10, the 68th Police Precinct, and DSNY Garage 10. This further demonstrates the importance of keeping these long-standing communities of interest together in the same council district.

Proposed Map 1-

<https://gcc02.safelinks.protection.outlook.com/?url=https%3A%2F%2Fdistrictr.org%2Fplan%2F136695&data=05%7C01%7CPublicTestimony%40redistricting.nyc.gov%7C2d27545476334a52fff508da78b40574%7C35c828166c56443bbaf68312163cad1%7C0%7C0%7C637955013512803421%7CUnknown%7CTWFpbGZsb3d8eyJWljoImC4wLjAwMDAiLCJQIjoiV2luMzliLCJBTiI6IklhaWwiLCJXVCi6Mn0%3D%7C3000%7C%7C%7C&sdata=YZKu6ssGLnQr3xwTMWQzACWbNmyQZccCcLAEu%2BIVfas%3D&reserved=0>

Proposed Map 2-

<https://gcc02.safelinks.protection.outlook.com/?url=https%3A%2F%2Fdistrictr.org%2Fplan%2F136694&data=05%7C01%7CPublicTestimony%40redistricting.nyc.gov%7C2d27545476334a52fff508da78b40574%7C35c828166c56443bbaf68312163cad1%7C0%7C0%7C637955013512803421%7CUnknown%7CTWFpbGZsb3d8eyJWljoImC4wLjAwMDAiLCJQIjoiV2luMzliLCJBTiI6IklhaWwiLCJXVCi6Mn0%3D%7C3000%7C%7C%7C&sdata=AQSh5KscZXSTL5WE62mY3EY%2B2PiPpMXoPOp0VL5ye4%3D&reserved=0>

Sent from my iPhone

From: Marijo Thompson [REDACTED]
Sent: Sunday, August 7, 2022 9:22 PM
To: Public Testimony
Subject: [EXTERNAL] A better plan for southern Brooklyn

CAUTION: This email originated from outside of the organization. Do not click links or open attachments unless you recognize the sender and know the content is safe. Forward suspect email to phish@cyber.nyc.gov as an attachment (Click the More button, then forward as attachment).

To Chair Walcott and Members of the New York City Redistricting Commission,

The first round of maps presented by the Commission completely divides historic communities of interest – especially in southern Brooklyn. For your consideration, here are two alternate versions of maps that would create a majority Asian council district in southern Brooklyn while also keeping much of Bay Ridge, Dyker Heights, Bath Beach, and Bensonhurst together. Both of these maps maintain cohesion of historic communities of interest, preserve both emerging and enduring ethnic and religious enclaves, and overlap significantly with other existing relevant city agency boundaries including School District 20, Community Board 10, the 68th Police Precinct, and DSNY Garage 10. This further demonstrates the importance of keeping these long-standing communities of interest together in the same council district.

Proposed Map 1-

<https://gcc02.safelinks.protection.outlook.com/?url=https%3A%2F%2Fdistrictr.org%2Fplan%2F136695&data=05%7C01%7CPublicTestimony%40redistricting.nyc.gov%7C353ac098c0864076491108da78dc7005%7C35c828166c56443bba68312163cad1%7C0%7C0%7C637955185431124041%7CUnknown%7CTWFpbGZsb3d8eyJWljojMC4wLjAwMDAiLCJQIjoiV2luMzliLCJBTiI6IklhaWwiLCJXVCI6Mn0%3D%7C3000%7C%7C%7C&sdata=l6btiirzt7s9dCDgBQMT4Ph6P78zaP9iSu%2FrGED8E0%3D&reserved=0>

Proposed Map 2-

<https://gcc02.safelinks.protection.outlook.com/?url=https%3A%2F%2Fdistrictr.org%2Fplan%2F136694&data=05%7C01%7CPublicTestimony%40redistricting.nyc.gov%7C353ac098c0864076491108da78dc7005%7C35c828166c56443bba68312163cad1%7C0%7C0%7C637955185431124041%7CUnknown%7CTWFpbGZsb3d8eyJWljojMC4wLjAwMDAiLCJQIjoiV2luMzliLCJBTiI6IklhaWwiLCJXVCI6Mn0%3D%7C3000%7C%7C%7C&sdata=NqCCsJKOXKIINpw1H%2FnjKUWitbOn7UczXAWeFJN9a4o%3D&reserved=0>

From: Patricia Kerrigan [REDACTED]
Sent: Sunday, August 7, 2022 9:01 PM
To: Public Testimony
Subject: [EXTERNAL] A better Plan for Southern Brooklyn

CAUTION: This email originated from outside of the organization. Do not click links or open attachments unless you recognize the sender and know the content is safe. Forward suspect email to phish@cyber.nyc.gov as an attachment (Click the More button, then forward as attachment).

To Chair Walcott and Members of the New York City Redistricting Commission,

The first round of maps presented by the Commission completely divides historic communities of interest – especially in southern Brooklyn. For your consideration, here are two alternate versions of maps that would create a majority Asian council district in southern Brooklyn while also keeping much of Bay Ridge, Dyker Heights, Bath Beach, and Bensonhurst together. Both of these maps maintain cohesion of historic communities of interest, preserve both emerging and enduring ethnic and religious enclaves, and overlap significantly with other existing relevant city agency boundaries including School District 20, Community Board 10, the 68th Police Precinct, and DSNY Garage 10. This further demonstrates the importance of keeping these long-standing communities of interest together in the same council district.

Proposed Map 1-

<https://gcc02.safelinks.protection.outlook.com/?url=https%3A%2F%2Fdistrictr.org%2Fplan%2F136695&data=05%7C01%7CPublicTestimony%40redistricting.nyc.gov%7Ce843b4da44f9416c0f8408da78d97576%7C35c828166c56443bbaf68312163cad1%7C0%7C0%7C637955173836661588%7CUnknown%7CTWFpbGZsb3d8eyJWljoIMC4wLjAwMDAiLCJQIjoiV2luMzliLCJBTiI6IklhaWwiLCJXVCI6Mn0%3D%7C3000%7C%7C%7C&sdata=FPogciIOZDx18U02BzKnKLz7J8tZwO4srQaZNPRTfwU%3D&reserved=0>

Proposed Map 2-

<https://gcc02.safelinks.protection.outlook.com/?url=https%3A%2F%2Fdistrictr.org%2Fplan%2F136694&data=05%7C01%7CPublicTestimony%40redistricting.nyc.gov%7Ce843b4da44f9416c0f8408da78d97576%7C35c828166c56443bbaf68312163cad1%7C0%7C0%7C637955173836661588%7CUnknown%7CTWFpbGZsb3d8eyJWljoIMC4wLjAwMDAiLCJQIjoiV2luMzliLCJBTiI6IklhaWwiLCJXVCI6Mn0%3D%7C3000%7C%7C%7C&sdata=t1%2BHzkiRO2LpNBPOsNsQuYI7XR6NgeuXRPUOPXHa7%2BE%3D&reserved=0>

Best,
Patricia Kerrigan

From: Phyllis Collazo [REDACTED]
Sent: Sunday, August 7, 2022 10:50 PM
To: Public Testimony
Subject: [EXTERNAL] A better plan for southern Brooklyn

CAUTION: This email originated from outside of the organization. Do not click links or open attachments unless you recognize the sender and know the content is safe. Forward suspect email to phish@cyber.nyc.gov as an attachment (Click the More button, then forward as attachment).

To Chair Walcott and Members of the New York City Redistricting Commission,

The first round of maps presented by the Commission completely divides historic communities of interest – especially in southern Brooklyn. For your consideration, here are two alternate versions of maps that would create a majority Asian council district in southern Brooklyn while also keeping much of Bay Ridge, Dyker Heights, Bath Beach, and Bensonhurst together. Both of these maps maintain cohesion of historic communities of interest, preserve both emerging and enduring ethnic and religious enclaves, and overlap significantly with other existing relevant city agency boundaries including School District 20, Community Board 10, the 68th Police Precinct, and DSNY Garage 10. This further demonstrates the importance of keeping these long-standing communities of interest together in the same council district.

Proposed Map 1-

<https://gcc02.safelinks.protection.outlook.com/?url=https%3A%2F%2Fdistrictr.org%2Fplan%2F136695&data=05%7C01%7CPublicTestimony%40redistricting.nyc.gov%7C9f270d04e6634997ce6908da78e8a8ec%7C35c828166c56443bbaf68312163cad1%7C0%7C0%7C637955237913471852%7CUnknown%7CTWFpbGZsb3d8eyJWljoImMC4wLjAwMDAiLCJQIjoiV2luMzliLCJBTiI6IklhaWwiLCJXVCi6Mn0%3D%7C3000%7C%7C%7C&sdata=%2BGlPAtpe4WJrq4GJCOHPKHw%2FY21ztbZ6pgUvBVzfYT0%3D&reserved=0>

Proposed Map 2-

<https://gcc02.safelinks.protection.outlook.com/?url=https%3A%2F%2Fdistrictr.org%2Fplan%2F136694&data=05%7C01%7CPublicTestimony%40redistricting.nyc.gov%7C9f270d04e6634997ce6908da78e8a8ec%7C35c828166c56443bbaf68312163cad1%7C0%7C0%7C637955237913471852%7CUnknown%7CTWFpbGZsb3d8eyJWljoImMC4wLjAwMDAiLCJQIjoiV2luMzliLCJBTiI6IklhaWwiLCJXVCi6Mn0%3D%7C3000%7C%7C%7C&sdata=%2FDGJOGy2aGqJ8IrlQ3I4ObDNyfUPK7DzVoX%2B0ClRng%3D&reserved=0>

Sent from my iPhone

[REDACTED]

From: what? [REDACTED]
Sent: Sunday, August 7, 2022 11:36 AM
To: Public Testimony
Subject: [EXTERNAL] A better plan for southern Brooklyn

CAUTION: This email originated from outside of the organization. Do not click links or open attachments unless you recognize the sender and know the content is safe. Forward suspect email to phish@cyber.nyc.gov as an attachment (Click the More button, then forward as attachment).

To Chair Walcott and Members of the New York City Redistricting Commission,

The first round of maps presented by the Commission completely divides historic communities of interest – especially in southern Brooklyn. For your consideration, here are two alternate versions of maps that would create a majority Asian council district in southern Brooklyn while also keeping much of Bay Ridge, Dyker Heights, Bath Beach, and Bensonhurst together. Both of these maps maintain cohesion of historic communities of interest, preserve both emerging and enduring ethnic and religious enclaves, and overlap significantly with other existing relevant city agency boundaries including School District 20, Community Board 10, the 68th Police Precinct, and DSNY Garage 10. This further demonstrates the importance of keeping these long-standing communities of interest together in the same council district.

Proposed Map 1- <https://districtr.org/plan/136695>

Proposed Map 2- <https://districtr.org/plan/136694>

[REDACTED]

From: marion cleaver [REDACTED]
Sent: Sunday, August 7, 2022 11:37 AM
To: Public Testimony
Subject: [EXTERNAL] A better plan for southern Brooklyn

CAUTION: This email originated from outside of the organization. Do not click links or open attachments unless you recognize the sender and know the content is safe. Forward suspect email to phish@cyber.nyc.gov as an attachment (Click the More button, then forward as attachment).

To Chair Walcott and Members of the New York City Redistricting Commission,

The first round of maps presented by the Commission completely divides historic communities of interest – especially in southern Brooklyn. For your consideration, here are two alternate versions of maps that would create a majority Asian council district in southern Brooklyn while also keeping much of Bay Ridge, Dyker Heights, Bath Beach, and Bensonhurst together. Both of these maps maintain cohesion of historic communities of interest, preserve both emerging and enduring ethnic and religious enclaves, and overlap significantly with other existing relevant city agency boundaries including School District 20, Community Board 10, the 68th Police Precinct, and DSNY Garage 10. This further demonstrates the importance of keeping these long-standing communities of interest together in the same council district.

Proposed Map 1- <https://districtr.org/plan/136695>

Proposed Map 2- <https://districtr.org/plan/136694>

From: ROSElin831 [REDACTED]
Sent: Sunday, August 7, 2022 6:30 PM
To: Public Testimony
Subject: [EXTERNAL] A better plan for southern Brooklyn

CAUTION: This email originated from outside of the organization. Do not click links or open attachments unless you recognize the sender and know the content is safe. Forward suspect email to phish@cyber.nyc.gov as an attachment (Click the More button, then forward as attachment).

To Chair Walcott and Members of the New York City Redistricting Commission,

The first round of maps presented by the Commission completely divides historic communities of interest – especially in southern Brooklyn. For your consideration, here are two alternate versions of maps that would create a majority Asian council district in southern Brooklyn while also keeping much of Bay Ridge, Dyker Heights, Bath Beach, and Bensonhurst together. Both of these maps maintain cohesion of historic communities of interest, preserve both emerging and enduring ethnic and religious enclaves, and overlap significantly with other existing relevant city agency boundaries including School District 20, Community Board 10, the 68th Police Precinct, and DSNY Garage 10. This further demonstrates the importance of keeping these long-standing communities of interest together in the same council district.

Proposed Map 1-

<https://gcc02.safelinks.protection.outlook.com/?url=https%3A%2F%2Fdistrictr.org%2Fplan%2F136695&data=05%7C01%7CPublicTestimony%40redistricting.nyc.gov%7C0ade46fb9bc9480cbc1908da78c46a3b%7C35c828166c56443bbaf68312163cad1%7C0%7C0%7C637955082239131773%7CUnknown%7CTWFpbGZsb3d8eyJWljoImMC4wLjAwMDAiLCJQIjoiV2luMzliLCJBTiI6IklhaWwiLCJXVCi6Mn0%3D%7C3000%7C%7C%7C&sdata=fL4QHc%2BqWW%2FD4wh3J%2By8SDAXSAeQTuIjX9Rro1SUY%3D&reserved=0>

Proposed Map 2-

<https://gcc02.safelinks.protection.outlook.com/?url=https%3A%2F%2Fdistrictr.org%2Fplan%2F136694&data=05%7C01%7CPublicTestimony%40redistricting.nyc.gov%7C0ade46fb9bc9480cbc1908da78c46a3b%7C35c828166c56443bbaf68312163cad1%7C0%7C0%7C637955082239131773%7CUnknown%7CTWFpbGZsb3d8eyJWljoImMC4wLjAwMDAiLCJQIjoiV2luMzliLCJBTiI6IklhaWwiLCJXVCi6Mn0%3D%7C3000%7C%7C%7C&sdata=fB6HH77VUZnC%2B2J5G63hxovtHjEPI%2BqazjVw0wi0ELw%3D&reserved=0>

Sent from my iPhone

From: Sharon Pinsker [REDACTED]
Sent: Sunday, August 7, 2022 2:22 PM
To: Public Testimony
Subject: [EXTERNAL] A better plan for southern Brooklyn

CAUTION: This email originated from outside of the organization. Do not click links or open attachments unless you recognize the sender and know the content is safe. Forward suspect email to phish@cyber.nyc.gov as an attachment (Click the More button, then forward as attachment).

To Chair Walcott and Members of the New York City Redistricting Commission,

The first round of maps presented by the Commission completely divides historic communities of interest – especially in southern Brooklyn. For your consideration, here are two alternate versions of maps that would create a majority Asian council district in southern Brooklyn while also keeping much of Bay Ridge, Dyker Heights, Bath Beach, and Bensonhurst together. Both of these maps maintain cohesion of historic communities of interest, preserve both emerging and enduring ethnic and religious enclaves, and overlap significantly with other existing relevant city agency boundaries including School District 20, Community Board 10, the 68th Police Precinct, and DSNY Garage 10. This further demonstrates the importance of keeping these long-standing communities of interest together in the same council district.

Proposed Map 1-

<https://gcc02.safelinks.protection.outlook.com/?url=https%3A%2F%2Fdistrictr.org%2Fplan%2F136695&data=05%7C01%7CPublicTestimony%40redistricting.nyc.gov%7Cd241af21fc1c452b73a908da78a1b2ad%7C35c828166c56443bbaf68312163cad1%7C0%7C0%7C637954933137329837%7CUnknown%7CTWFpbGZsb3d8eyJWljoImC4wLjAwMDAiLCJQIjoiV2luMzliLCJBTiI6IklhaWwiLCJXVCi6Mn0%3D%7C3000%7C%7C%7C&sdata=l1TAul7nv7rDZw6LGMEY9P9R6uEyOuC1KsUs1P4I9KE%3D&reserved=0>

Proposed Map 2-

<https://gcc02.safelinks.protection.outlook.com/?url=https%3A%2F%2Fdistrictr.org%2Fplan%2F136694&data=05%7C01%7CPublicTestimony%40redistricting.nyc.gov%7Cd241af21fc1c452b73a908da78a1b2ad%7C35c828166c56443bbaf68312163cad1%7C0%7C0%7C637954933137329837%7CUnknown%7CTWFpbGZsb3d8eyJWljoImC4wLjAwMDAiLCJQIjoiV2luMzliLCJBTiI6IklhaWwiLCJXVCi6Mn0%3D%7C3000%7C%7C%7C&sdata=OYTmaPG%2FHmsXCtgverOPN45UyXa3HMmUS3luXgMor4%3D&reserved=0>

I have lived in this area for more than three decades and believe very strongly that Map 2 makes so much sense for our communities.

Sincerely,
Sharon Pinsker

[REDACTED]

From: Kenneth Lockhart [REDACTED]
Sent: Monday, August 8, 2022 2:39 PM
To: Public Testimony
Subject: [EXTERNAL] A better plan for southern Brooklyn

CAUTION: This email originated from outside of the organization. Do not click links or open attachments unless you recognize the sender and know the content is safe. Forward suspect email to phish@cyber.nyc.gov as an attachment (Click the More button, then forward as attachment).

To Chair Walcott and Members of the New York City Redistricting Commission,

The first round of maps presented by the Commission completely divides historic communities of interest – especially in southern Brooklyn. For your consideration, here are two alternate versions of maps that would create a majority Asian council district in southern Brooklyn while also keeping much of Bay Ridge, Dyker Heights, Bath Beach, and Bensonhurst together. Both of these maps maintain cohesion of historic communities of interest, preserve both emerging and enduring ethnic and religious enclaves, and overlap significantly with other existing relevant city agency boundaries including School District 20, Community Board 10, the 68th Police Precinct, and DSNY Garage 10. This further demonstrates the importance of keeping these long-standing communities of interest together in the same council district.

Proposed Map 1- <https://districtr.org/plan/136695>

Proposed Map 2- <https://districtr.org/plan/136694>

From: Preston Rescigno [REDACTED]
Sent: Monday, August 8, 2022 8:51 AM
To: Public Testimony
Subject: [EXTERNAL] A better plan for southern Brooklyn

CAUTION: This email originated from outside of the organization. Do not click links or open attachments unless you recognize the sender and know the content is safe. Forward suspect email to phish@cyber.nyc.gov as an attachment (Click the More button, then forward as attachment).

To Chair Walcott and Members of the New York City Redistricting Commission,

The first round of maps presented by the Commission completely divides historic communities of interest – especially in southern Brooklyn. For your consideration, here are two alternate versions of maps that would create a majority Asian council district in southern Brooklyn while also keeping much of Bay Ridge, Dyker Heights, Bath Beach, and Bensonhurst together. Both of these maps maintain cohesion of historic communities of interest, preserve both emerging and enduring ethnic and religious enclaves, and overlap significantly with other existing relevant city agency boundaries including School District 20, Community Board 10, the 68th Police Precinct, and DSNY Garage 10. This further demonstrates the importance of keeping these long-standing communities of interest together in the same council district.

Proposed Map 1-

<https://gcc02.safelinks.protection.outlook.com/?url=https%3A%2F%2Fdistrictr.org%2Fplan%2F136695&data=05%7C01%7CPublicTestimony%40redistricting.nyc.gov%7C51f6d64286c8498e0a5e08da793cb6fb%7C35c828166c56443bbaf68312163cad1%7C0%7C0%7C637955598928868766%7CUnknown%7CTWFpbGZsb3d8eyJWljoImC4wLjAwMDAiLCJQIjoiV2luMzliLCJBTiI6IklhaWwiLCJXVCi6Mn0%3D%7C3000%7C%7C%7C&sdata=VZzTjwbSURyUGrblzkRfc53maR2sRFbsGRrSTIEhFfk%3D&reserved=0>

Proposed Map 2-

<https://gcc02.safelinks.protection.outlook.com/?url=https%3A%2F%2Fdistrictr.org%2Fplan%2F136694&data=05%7C01%7CPublicTestimony%40redistricting.nyc.gov%7C51f6d64286c8498e0a5e08da793cb6fb%7C35c828166c56443bbaf68312163cad1%7C0%7C0%7C637955598928868766%7CUnknown%7CTWFpbGZsb3d8eyJWljoImC4wLjAwMDAiLCJQIjoiV2luMzliLCJBTiI6IklhaWwiLCJXVCi6Mn0%3D%7C3000%7C%7C%7C&sdata=Rcr2kuacPssqtSKaub0zU0%2B3s%2Flo6vq0PpWFQhBdPPg%3D&reserved=0>

Preston

[REDACTED]

From: Vinni LoPresti [REDACTED]
Sent: Monday, August 8, 2022 7:42 AM
To: Public Testimony
Subject: [EXTERNAL] A better plan for southern Brooklyn

CAUTION: This email originated from outside of the organization. Do not click links or open attachments unless you recognize the sender and know the content is safe. Forward suspect email to phish@cyber.nyc.gov as an attachment (Click the More button, then forward as attachment).

To Chair Walcott and Members of the New York City Redistricting Commission,

The first round of maps presented by the Commission completely divides historic communities of interest – especially in southern Brooklyn. For your consideration, here are two alternate versions of maps that would create a majority Asian council district in southern Brooklyn while also keeping much of Bay Ridge, Dyker Heights, Bath Beach, and Bensonhurst together. Both of these maps maintain cohesion of historic communities of interest, preserve both emerging and enduring ethnic and religious enclaves, and overlap significantly with other existing relevant city agency boundaries including School District 20, Community Board 10, the 68th Police Precinct, and DSNY Garage 10. This further demonstrates the importance of keeping these long-standing communities of interest together in the same council district.

Proposed Map 1- <https://districtr.org/plan/136695>

Proposed Map 2- <https://districtr.org/plan/136694>

[REDACTED]

From: Acevedo Nancy [REDACTED]
Sent: Monday, August 8, 2022 2:59 PM
To: Public Testimony
Subject: A better plan for southern Brooklyn

To Chair Walcott and Members of the New York City Redistricting Commission,

Everyone agrees the first round of maps presented by the Commission completely divides historic communities of interest – especially in southern Brooklyn. Here are two alternate versions of maps that would create a majority Asian VAP council district in southern Brooklyn while also keeping much of Bay Ridge, Dyker Heights, Bath Beach, and Bensonhurst together. Both of these maps maintain cohesion of historic communities of interest, preserve both emerging and enduring ethnic and religious enclaves, and overlap significantly with other existing relevant city agency boundaries including School District 20, Community Board 10, the 68th Police Precinct, and DSNY Garage 10. This only further demonstrates the importance of keeping these deep rooted and long-standing communities of interest together in the same district.

Proposed Map 1- <https://districtr.org/plan/136695>

Proposed Map 2- <https://districtr.org/plan/136694>

Sent from my T-Mobile 5G Device
Get [Outlook for Android](#)

[REDACTED]

From: Jenny Bantz [REDACTED]
Sent: Tuesday, August 9, 2022 10:32 PM
To: Public Testimony
Subject: [EXTERNAL] Districts 39 & 40 in Kensington

CAUTION: This email originated from outside of the organization. Do not click links or open attachments unless you recognize the sender and know the content is safe. Forward suspect email to phish@cyber.nyc.gov as an attachment (Click the More button, then forward as attachment).

I am writing to respectfully recommend that more of northeast Kensington be allocated to District 39. We live just below Beverley Road on East 8th Street and are in close community with our neighbors in the blocks to the north—Church Avenue just to the north and parts of lower Windsor Terrace are our main centers of commerce and community. It would seem preferable to run the line further down from Prospect Park along Coney Island Avenue and/or East 9th Street, rather than forcing a strange cut over on Beverley and thus isolating our pocket of blocks from the rest of what is otherwise a pretty cohesive and diverse neighborhood. This would also more closely follow the Community Board lines, which would again aid us all here in fostering a sense of community and shared purpose.

I would also separately like to suggest that where possible major avenues such as Coney Island, Church, and Ocean Parkway be kept intact as much as possible. They tend to be beset with major issues, and these seem to be much more challenging to address holistically when they require the coordination of two separate districts.

With gratitude,
Jenny Fleishhacker
Kensington, Brooklyn (currently D40)

[REDACTED]

From: Brian Gleesing [REDACTED]
Sent: Tuesday, August 9, 2022 1:47 PM
To: Public Testimony
Subject: [EXTERNAL] Redistricting a portion of NYC Council Manhattan District 5 to Queens District 26

CAUTION: This email originated from outside of the organization. Do not click links or open attachments unless you recognize the sender and know the content is safe. Forward suspect email to phish@cyber.nyc.gov as an attachment (Click the More button, then forward as attachment).

Dear Chair Walcott -

The redistricting plan presented for 54 blocks of the Upper East Side and Roosevelt Island is not acceptable to the residents of the East Sixties. Many believe it violates the charter requirements of keeping neighborhoods compact and in tack. This plan would make CD26 an oddly shaped district with practical difficulties: they are - would the Council Member have a district office in Manhattan as well as on Roosevelt Island; would the Council Member cover Community Board meetings in Board 8 & 6 and have full membership on both Borough Boards, and finally we believe this part of Community District 8 would have a diminution of representation. While other Districts have physical boundaries in more than one borough, they are directly adjacent to one another. They do not have a river separating them as in this proposed plan. The issues in CD26 are not the same as in CD5. There are several well-established neighborhood associations whose membership would be torn asunder.

The issues that involve City Agencies such as Transportation, Sanitation, Parks etc. are different in the two council districts. Then there are two other major issues that would tear our community apart. The **first** is the hospital corridor with their buildings for the major institutions, many of which would be in CD26 under the new plan. But many of their offices and allied buildings and staff and doctors would be located in/or live in CD5 making it difficult for discussing issues constantly arising. The **second** is Community District 8 ranks 47th out of 51 Districts for the least amount of park space in the city. This plan would remove: 24 Sycamores Park; $\frac{3}{4}$ of Honey Locust Park—with $\frac{1}{4}$ remaining in D5; most of our East River Esplanade and Andrew Haswell Green Park Phase 1 & 2A—2B is under construction at this time. Phase 3 has not yet started and will likely cost \$25 Million dollars to complete. Will a Council Member in CD26 spend that kind of money for an area that represents only 27% of the voters in her/his District? Most of the funding will probably be spent in the Queens part of the district. **This would result in CD 5 having the least amount of Park space in NYC.**

We strongly recommend that you study and implement Community Board 8's resolution and plan, as it takes into account the number of residents in all the adjourning districts.

Our neighborhood community depends greatly on our Council Member and her office staff, which is easy to reach by a short bus ride. I strongly urge the New York City Districting Commission to reconsider this ill-conceived plan and not divide an indivisible and cohesive neighborhood.

Best regards,
Brian Gleesing

■ 1st Avenue, Apt 23

New York, NY 10065

[REDACTED]

From: Cary Raffle [REDACTED]
Sent: Tuesday, August 9, 2022 12:33 PM
To: Public Testimony
Subject: [EXTERNAL] A better plan for southern Brooklyn

CAUTION: This email originated from outside of the organization. Do not click links or open attachments unless you recognize the sender and know the content is safe. Forward suspect email to phish@cyber.nyc.gov as an attachment (Click the More button, then forward as attachment).

To Chair Walcott and Members of the New York City Redistricting Commission,

The first round of maps presented by the Commission completely divides historic communities of interest and long time FAMILY connections – especially in southern Brooklyn. For your consideration, here are two alternate versions of maps that would create a majority Asian council district in southern Brooklyn while also keeping much of Bay Ridge, Dyker Heights, Bath Beach, and Bensonhurst together. Both of these maps maintain cohesion of historic communities of interest, preserve both emerging and enduring ethnic and religious enclaves, and overlap significantly with other existing relevant city agency boundaries including School District 20, Community Board 10, the 68th Police Precinct, and DSNY Garage 10. This further demonstrates the importance of keeping these long-standing communities of interest together in the same council district.

Proposed Map 1- <https://districtr.org/plan/136695>

Proposed Map 2- <https://districtr.org/plan/136694>.

Cary Raffle
[REDACTED] Shore Road Apt 4M
Brooklyn NY 11209

[REDACTED]

From: Danny Krimgold [REDACTED]
Sent: Tuesday, August 9, 2022 4:46 PM
To: Public Testimony
Subject: [EXTERNAL] A better plan for southern Brooklyn

CAUTION: This email originated from outside of the organization. Do not click links or open attachments unless you recognize the sender and know the content is safe. Forward suspect email to phish@cyber.nyc.gov as an attachment (Click the More button, then forward as attachment).

To Chair Walcott and Members of the New York City Redistricting Commission,

The first round of maps presented by the Commission completely divides historic communities of interest – especially in southern Brooklyn. For your consideration, here are two alternate versions of maps that would create a majority Asian council district in southern Brooklyn while also keeping much of Bay Ridge, Dyker Heights, Bath Beach, and Bensonhurst together. Both of these maps maintain cohesion of historic communities of interest, preserve both emerging and enduring ethnic and religious enclaves, and overlap significantly with other existing relevant city agency boundaries including School District 20, Community Board 10, the 68th Police Precinct, and DSNY Garage 10. This further demonstrates the importance of keeping these long-standing communities of interest together in the same council district.

Proposed Map 1- <https://districtr.org/plan/136695>

Proposed Map 2- <https://districtr.org/plan/136694>

[REDACTED]

From: Dave Brioso [REDACTED]
Sent: Tuesday, August 9, 2022 12:47 PM
To: Public Testimony
Subject: [EXTERNAL] A better plan for southern Brooklyn

CAUTION: This email originated from outside of the organization. Do not click links or open attachments unless you recognize the sender and know the content is safe. Forward suspect email to phish@cyber.nyc.gov as an attachment (Click the More button, then forward as attachment).

To Chair Walcott and Members of the New York City Redistricting Commission,

The first round of maps presented by the Commission completely divides historic communities of interest – especially in southern Brooklyn. For your consideration, here are two alternate versions of maps that would create a majority Asian council district in southern Brooklyn while also keeping much of Bay Ridge, Dyker Heights, Bath Beach, and Bensonhurst together. Both of these maps maintain cohesion of historic communities of interest, preserve both emerging and enduring ethnic and religious enclaves, and overlap significantly with other existing relevant city agency boundaries including School District 20, Community Board 10, the 68th Police Precinct, and DSNY Garage 10. This further demonstrates the importance of keeping these long-standing communities of interest together in the same council district.

Proposed Map 1- <https://districtr.org/plan/136695>

Proposed Map 2- <https://districtr.org/plan/136694>

Dave Brioso
[REDACTED]

[REDACTED]

From: Edna Clark [REDACTED]
Sent: Tuesday, August 9, 2022 5:44 PM
To: Public Testimony
Subject: [EXTERNAL] A better plan for southern Brooklyn

CAUTION: This email originated from outside of the organization. Do not click links or open attachments unless you recognize the sender and know the content is safe. Forward suspect email to phish@cyber.nyc.gov as an attachment (Click the More button, then forward as attachment).

To Chair Walcott and Members of the New York City Redistricting Commission,

The first round of maps presented by the Commission completely divides historic communities of interest – especially in southern Brooklyn. For your consideration, here are two alternate versions of maps that would create a majority Asian council district in southern Brooklyn while also keeping much of Bay Ridge, Dyker Heights, Bath Beach, and Bensonhurst together. Both of these maps maintain cohesion of historic communities of interest, preserve both emerging and enduring ethnic and religious enclaves, and overlap significantly with other existing relevant city agency boundaries including School District 20, Community Board 10, the 68th Police Precinct, and DSNY Garage 10. This further demonstrates the importance of keeping these long-standing communities of interest together in the same council district.

Proposed Map 1-

<https://gcc02.safelinks.protection.outlook.com/?url=https%3A%2F%2Fdistrictr.org%2Fplan%2F136695&data=05%7C01%7CPublicTestimony%40redistricting.nyc.gov%7Cf43fd5f4851243f6326508da7a504992%7C35c828166c56443bbaf68312163cad1%7C0%7C0%7C637956782540648793%7CUnknown%7CTWFpbGZsb3d8eyJWljoMC4wLjAwMDAiLCJQIjoiV2luMzliLCJBTiI6Ikl1haWwiLCJXVCi6Mn0%3D%7C3000%7C%7C%7C&sdata=SXcAqP68uIPfKRMCM8hrz6c%2FsZknS6CifL2rFkTscxYo%3D&reserved=0>

Proposed Map 2-

<https://gcc02.safelinks.protection.outlook.com/?url=https%3A%2F%2Fdistrictr.org%2Fplan%2F136694&data=05%7C01%7CPublicTestimony%40redistricting.nyc.gov%7Cf43fd5f4851243f6326508da7a504992%7C35c828166c56443bbaf68312163cad1%7C0%7C0%7C637956782540648793%7CUnknown%7CTWFpbGZsb3d8eyJWljoMC4wLjAwMDAiLCJQIjoiV2luMzliLCJBTiI6Ikl1haWwiLCJXVCi6Mn0%3D%7C3000%7C%7C%7C&sdata=6eYBnFTRwZEOu%2FzO1%2BVu%2BDMu7cr731wpCSThGSvkikk%3D&reserved=0>

DeCillis, Michael

From: Liz Donohue <elizabeth.f.donohue@gmail.com>
Sent: Tuesday, August 9, 2022 10:31 PM
To: Public Testimony
Subject: [EXTERNAL] A better plan for southern Brooklyn

CAUTION: This email originated from outside of the organization. Do not click links or open attachments unless you recognize the sender and know the content is safe. Forward suspect email to phish@cyber.nyc.gov as an attachment (Click the More button, then forward as attachment).

To Chair Walcott and Members of the New York City Redistricting Commission,

The first round of maps presented by the Commission completely divides historic communities of interest – especially in southern Brooklyn. For your consideration, here are two alternate versions of maps that would create a majority Asian council district in southern Brooklyn while keeping much of Bay Ridge, Dyker Heights, Bath Beach, and Bensonhurst together. Both of these maps maintain the cohesion of historic communities of interest, preserve both emerging and enduring ethnic and religious enclaves, and overlap significantly with other existing relevant city agency boundaries including School District 20, Community Board 10, the 68th Police Precinct, and DSNY Garage 10. This further demonstrates the importance of keeping these long-standing communities of interest together in the same council district.

Proposed Map 1- <https://districtr.org/plan/136695>

Proposed Map 2- <https://districtr.org/plan/136694>

Sincerely,
Liz Donohue

[REDACTED]

From: Elizabeth John [REDACTED]
Sent: Tuesday, August 9, 2022 12:38 PM
To: Public Testimony
Subject: [EXTERNAL] A better plan for southern Brooklyn

CAUTION: This email originated from outside of the organization. Do not click links or open attachments unless you recognize the sender and know the content is safe. Forward suspect email to phish@cyber.nyc.gov as an attachment (Click the More button, then forward as attachment).

To Chair Walcott and Members of the New York City Redistricting Commission,

The first round of maps presented by the Commission completely divides historic communities of interest – especially in southern Brooklyn. For your consideration, here are two alternate versions of maps that would create a majority Asian council district in southern Brooklyn while also keeping much of Bay Ridge, Dyker Heights, Bath Beach, and Bensonhurst together. Both of these maps maintain cohesion of historic communities of interest, preserve both emerging and enduring ethnic and religious enclaves, and overlap significantly with other existing relevant city agency boundaries including School District 20, Community Board 10, the 68th Police Precinct, and DSNY Garage 10. This further demonstrates the importance of keeping these long-standing communities of interest together in the same council district.

Proposed Map 1-

<https://gcc02.safelinks.protection.outlook.com/?url=https%3A%2F%2Fdistrictr.org%2Fplan%2F136695&data=05%7C01%7CPublicTestimony%40redistricting.nyc.gov%7Cded88c11edfb44eecfe308da7a258c60%7C35c828166c56443bbaf68312163cad1%7C0%7C0%7C637956598932104181%7CUnknown%7CTWFpbGZsb3d8eyJWljoIMC4wLjAwMDAiLCJQIjoiV2luMzliLCJBTiI6Ikl1haWwiLCJXVCi6Mn0%3D%7C3000%7C%7C%7C&sdata=HxCv7QlpQskXL27mH1%2Bmt%2BGJq640enxrh2L%2F7eha%2BG0%3D&reserved=0>

Proposed Map 2-

<https://gcc02.safelinks.protection.outlook.com/?url=https%3A%2F%2Fdistrictr.org%2Fplan%2F136694&data=05%7C01%7CPublicTestimony%40redistricting.nyc.gov%7Cded88c11edfb44eecfe308da7a258c60%7C35c828166c56443bbaf68312163cad1%7C0%7C0%7C637956598932104181%7CUnknown%7CTWFpbGZsb3d8eyJWljoIMC4wLjAwMDAiLCJQIjoiV2luMzliLCJBTiI6Ikl1haWwiLCJXVCi6Mn0%3D%7C3000%7C%7C%7C&sdata=o%2F1GGzH2FVr4S7smU5qDtm6PaCyC1%2FSuEorgOzh%2BMw8%3D&reserved=0>

Sent from my iPhone

[REDACTED]

From: Frank Dazzo [REDACTED]
Sent: Tuesday, August 9, 2022 12:57 PM
To: Public Testimony
Subject: [EXTERNAL] A better plan for southern Brooklyn

CAUTION: This email originated from outside of the organization. Do not click links or open attachments unless you recognize the sender and know the content is safe. Forward suspect email to phish@cyber.nyc.gov as an attachment (Click the More button, then forward as attachment).

To Chair Walcott and Members of the New York City Redistricting Commission,

The first round of maps presented by the Commission completely divides historic communities of interest – especially in southern Brooklyn. For your consideration, here are two alternate versions of maps that would create a majority Asian council district in southern Brooklyn while also keeping much of Bay Ridge, Dyker Heights, Bath Beach, and Bensonhurst together. Both of these maps maintain cohesion of historic communities of interest, preserve both emerging and enduring ethnic and religious enclaves, and overlap significantly with other existing relevant city agency boundaries including School District 20, Community Board 10, the 68th Police Precinct, and DSNY Garage 10. This further demonstrates the importance of keeping these long-standing communities of interest together in the same council district.

Proposed Map 1-

<https://gcc02.safelinks.protection.outlook.com/?url=https%3A%2F%2Fdistrictr.org%2Fplan%2F136695&data=05%7C01%7CPublicTestimony%40redistricting.nyc.gov%7C401d36a95f2e4605953d08da7a2831b8%7C35c828166c56443bba68312163cad1%7C0%7C0%7C637956610298398559%7CUnknown%7CTWFpbGZsb3d8eyJWljiMC4wLjAwMDAiLCJQIjoiV2luMzliLCJBTil6lk1haWwiLCJXVCi6Mn0%3D%7C3000%7C%7C%7C&sdata=qGMi3xyAjCEanwe%2B6H9oh0QUZ9PrpHBz4IEimKwJ8xw%3D&reserved=0>

Proposed Map 2-

<https://gcc02.safelinks.protection.outlook.com/?url=https%3A%2F%2Fdistrictr.org%2Fplan%2F136694&data=05%7C01%7CPublicTestimony%40redistricting.nyc.gov%7C401d36a95f2e4605953d08da7a2831b8%7C35c828166c56443bba68312163cad1%7C0%7C0%7C637956610298398559%7CUnknown%7CTWFpbGZsb3d8eyJWljiMC4wLjAwMDAiLCJQIjoiV2luMzliLCJBTil6lk1haWwiLCJXVCi6Mn0%3D%7C3000%7C%7C%7C&sdata=ATWfmOWJVhaK07ckAe1usBvis02GgmOt9kjB%2F70ExXU%3D&reserved=0>

Sent from my iPhone

[REDACTED]

From: Frankie Marra [REDACTED]
Sent: Tuesday, August 9, 2022 12:16 PM
To: Public Testimony
Subject: [EXTERNAL] A better plan for southern Brooklyn

CAUTION: This email originated from outside of the organization. Do not click links or open attachments unless you recognize the sender and know the content is safe. Forward suspect email to phish@cyber.nyc.gov as an attachment (Click the More button, then forward as attachment).

To Chair Walcott and Members of the New York City Redistricting Commission,

The first round of maps presented by the Commission completely divides historic communities of interest – especially in southern Brooklyn. For your consideration, here are two alternate versions of maps that would create a majority Asian council district in southern Brooklyn while also keeping much of Bay Ridge, Dyker Heights, Bath Beach, and Bensonhurst together. Both of these maps maintain cohesion of historic communities of interest, preserve both emerging and enduring ethnic and religious enclaves, and overlap significantly with other existing relevant city agency boundaries including School District 20, Community Board 10, the 68th Police Precinct, and DSNY Garage 10. This further demonstrates the importance of keeping these long-standing communities of interest together in the same council district.

Proposed Map 1-

<https://gcc02.safelinks.protection.outlook.com/?url=https%3A%2F%2Fdistrictr.org%2Fplan%2F136695&data=05%7C01%7CPublicTestimony%40redistricting.nyc.gov%7C4c8c8450938940ab69fc08da7a226971%7C35c828166c56443bbaf68312163cad1%7C0%7C0%7C637956585476936161%7CUnknown%7CTWFpbGZsb3d8eyJWljoMC4wLjAwMDAiLCJQIjoiV2luMzliLCJBTiI6Ikl1haWwiLCJXVCi6Mn0%3D%7C3000%7C%7C%7C&sdata=voZaOoxMOx%2FiChCrnLNL0GRxrwJOJHpKNJruPiZ6RFI%3D&reserved=0>

Proposed Map 2-

<https://gcc02.safelinks.protection.outlook.com/?url=https%3A%2F%2Fdistrictr.org%2Fplan%2F136694&data=05%7C01%7CPublicTestimony%40redistricting.nyc.gov%7C4c8c8450938940ab69fc08da7a226971%7C35c828166c56443bbaf68312163cad1%7C0%7C0%7C637956585476936161%7CUnknown%7CTWFpbGZsb3d8eyJWljoMC4wLjAwMDAiLCJQIjoiV2luMzliLCJBTiI6Ikl1haWwiLCJXVCi6Mn0%3D%7C3000%7C%7C%7C&sdata=DJqTUErln%2B5aopl30uXi1Ud7F6qlyCVvRGxfOZUvoQ%3D&reserved=0>

Sent from my iPhone

[REDACTED]

From: Ira Lifshitz [REDACTED]
Sent: Tuesday, August 9, 2022 7:12 PM
To: Public Testimony
Subject: [EXTERNAL] A better plan for southern Brooklyn

CAUTION: This email originated from outside of the organization. Do not click links or open attachments unless you recognize the sender and know the content is safe. Forward suspect email to phish@cyber.nyc.gov as an attachment (Click the More button, then forward as attachment).

To Chair Walcott and Members of the New York City Redistricting Commission,

The first round of maps presented by the Commission completely divides historic communities of interest – especially in southern Brooklyn. For your consideration, here are two alternate versions of maps that would create a majority Asian council district in southern Brooklyn while also keeping much of Bay Ridge, Dyker Heights, Bath Beach, and Bensonhurst together. Both of these maps maintain cohesion of historic communities of interest, preserve both emerging and enduring ethnic and religious enclaves, and overlap significantly with other existing relevant city agency boundaries including School District 20, Community Board 10, the 68th Police Precinct, and DSNY Garage 10. This further demonstrates the importance of keeping these long-standing communities of interest together in the same council district.

Proposed Map 1-

<https://gcc02.safelinks.protection.outlook.com/?url=https%3A%2F%2Fdistrictr.org%2Fplan%2F136695&data=05%7C01%7CPublicTestimony%40redistricting.nyc.gov%7C50b780387c8e4a94a73f08da7a5ca286%7C35c828166c56443bbaf68312163cad1%7C0%7C0%7C637956835528361360%7CUnknown%7CTWFpbGZsb3d8eyJWlloiMC4wLjAwMDAiLCJQIjoiV2luMzliLCJBTiI6Ikl1haWwiLCJXVCI6Mn0%3D%7C3000%7C%7C%7C&sdata=3Ln2lj653djwMFLigAhBuamsxYBG%2FpSNEYeDI3CxVXA%3D&reserved=0>

Proposed Map 2-

<https://gcc02.safelinks.protection.outlook.com/?url=https%3A%2F%2Fdistrictr.org%2Fplan%2F136694&data=05%7C01%7CPublicTestimony%40redistricting.nyc.gov%7C50b780387c8e4a94a73f08da7a5ca286%7C35c828166c56443bbaf68312163cad1%7C0%7C0%7C637956835528361360%7CUnknown%7CTWFpbGZsb3d8eyJWlloiMC4wLjAwMDAiLCJQIjoiV2luMzliLCJBTiI6Ikl1haWwiLCJXVCI6Mn0%3D%7C3000%7C%7C%7C&sdata=qJt9U87l1bGxB%2FpSTVHKjf6dcn1SpnaE9k%2F4YunkqdA%3D&reserved=0>

Sent from my iPhone

[REDACTED]

From: JANET HOFFMAN [REDACTED]
Sent: Tuesday, August 9, 2022 12:05 PM
To: Public Testimony
Subject: [EXTERNAL] A better plan for southern Brooklyn

CAUTION: This email originated from outside of the organization. Do not click links or open attachments unless you recognize the sender and know the content is safe. Forward suspect email to phish@cyber.nyc.gov as an attachment (Click the More button, then forward as attachment).

To Chair Walcott and Members of the New York City Redistricting Commission,

The first round of maps presented by the Commission completely divides historic communities of interest – especially in southern Brooklyn. For your consideration, here are two alternate versions of maps that would create a majority Asian council district in southern Brooklyn while also keeping much of Bay Ridge, Dyker Heights, Bath Beach, and Bensonhurst together. Both of these maps maintain cohesion of historic communities of interest, preserve both emerging and enduring ethnic and religious enclaves, and overlap significantly with other existing relevant city agency boundaries including School District 20, Community Board 10, the 68th Police Precinct, and DSNY Garage 10. This further demonstrates the importance of keeping these long-standing communities of interest together in the same council district.

Proposed Map 1-

<https://gcc02.safelinks.protection.outlook.com/?url=https%3A%2F%2Fdistrictr.org%2Fplan%2F136695&data=05%7C01%7CPublicTestimony%40redistricting.nyc.gov%7Cfc9ae50f22054b096bc308da7a20e7ef%7C35c828166c56443bbaf68312163cad1%7C0%7C0%7C637956579001573585%7CUnknown%7CTWFpbGZsb3d8eyJWljoIMC4wLjAwMDAiLCJQIjoiV2luMzliLCJBTil6Ik1haWwiLCJXVCi6Mn0%3D%7C3000%7C%7C%7C&sdata=9QKfZ1A9xCQrGopCdgdjCD4MmDeQa1r04nnCrjZLg0Y%3D&reserved=0>

Proposed Map 2-

<https://gcc02.safelinks.protection.outlook.com/?url=https%3A%2F%2Fdistrictr.org%2Fplan%2F136694&data=05%7C01%7CPublicTestimony%40redistricting.nyc.gov%7Cfc9ae50f22054b096bc308da7a20e7ef%7C35c828166c56443bbaf68312163cad1%7C0%7C0%7C637956579001573585%7CUnknown%7CTWFpbGZsb3d8eyJWljoIMC4wLjAwMDAiLCJQIjoiV2luMzliLCJBTil6Ik1haWwiLCJXVCi6Mn0%3D%7C3000%7C%7C%7C&sdata=l4%2FXpcx26lx7x%2FhadnTHYIXvFSuQArMyu9Wfxb29CgM%3D&reserved=0>

Sent from my iPhone

[REDACTED]

From: Jeanne Eisenhardt [REDACTED]
Sent: Tuesday, August 9, 2022 5:49 PM
To: Public Testimony
Subject: [EXTERNAL] A better plan for southern Brooklyn

CAUTION: This email originated from outside of the organization. Do not click links or open attachments unless you recognize the sender and know the content is safe. Forward suspect email to phish@cyber.nyc.gov as an attachment (Click the More button, then forward as attachment).

To Chair Walcott and Members of the New York City Redistricting Commission,

The first round of maps presented by the Commission completely divides historic communities of interest – especially in southern Brooklyn. For your consideration, here are two alternate versions of maps that would create a majority Asian council district in southern Brooklyn while also keeping much of Bay Ridge, Dyker Heights, Bath Beach, and Bensonhurst together. Both of these maps maintain cohesion of historic communities of interest, preserve both emerging and enduring ethnic and religious enclaves, and overlap significantly with other existing relevant city agency boundaries including School District 20, Community Board 10, the 68th Police Precinct, and DSNY Garage 10. This further demonstrates the importance of keeping these long-standing communities of interest together in the same council district.

Proposed Map 1- <https://districtr.org/plan/136695>

Proposed Map 2- <https://districtr.org/plan/136694>

[REDACTED]

From: John Heffernan [REDACTED]
Sent: Tuesday, August 9, 2022 4:24 PM
To: Public Testimony
Subject: [EXTERNAL] A better plan for southern Brooklyn

CAUTION: This email originated from outside of the organization. Do not click links or open attachments unless you recognize the sender and know the content is safe. Forward suspect email to phish@cyber.nyc.gov as an attachment (Click the More button, then forward as attachment).

To Chair Walcott and Members of the New York City Redistricting Commission,

The first round of maps presented by the Commission completely divides historic communities of interest – especially in southern Brooklyn. For your consideration, here are two alternate versions of maps that would create a majority Asian council district in southern Brooklyn while also keeping much of Bay Ridge, Dyker Heights, Bath Beach, and Bensonhurst together. Both of these maps maintain cohesion of historic communities of interest, preserve both emerging and enduring ethnic and religious enclaves, and overlap significantly with other existing relevant city agency boundaries including School District 20, Community Board 10, the 68th Police Precinct, and DSNY Garage 10. This further demonstrates the importance of keeping these long-standing communities of interest together in the same council district.

Proposed Map 1-

<https://gcc02.safelinks.protection.outlook.com/?url=https%3A%2F%2Fdistrictr.org%2Fplan%2F136695&data=05%7C01%7CPublicTestimony%40redistricting.nyc.gov%7Cac440562ddf24292c32108da7a450c0b%7C35c828166c56443bbaf68312163cad1%7C0%7C0%7C637956734229092287%7CUnknown%7CTWFpbGZsb3d8eyJWljoMC4wLjAwMDAiLCJQIjoiV2luMzliLCJBTiI6IklhaWwiLCJXVCi6Mn0%3D%7C3000%7C%7C%7C&sdata=BCa7mZqLl811eDuyEV46067yUg7Vel6iDp1BAOFZ8gA%3D&reserved=0>

Proposed Map 2-

<https://gcc02.safelinks.protection.outlook.com/?url=https%3A%2F%2Fdistrictr.org%2Fplan%2F136694&data=05%7C01%7CPublicTestimony%40redistricting.nyc.gov%7Cac440562ddf24292c32108da7a450c0b%7C35c828166c56443bbaf68312163cad1%7C0%7C0%7C637956734229092287%7CUnknown%7CTWFpbGZsb3d8eyJWljoMC4wLjAwMDAiLCJQIjoiV2luMzliLCJBTiI6IklhaWwiLCJXVCi6Mn0%3D%7C3000%7C%7C%7C&sdata=2wMDp7KKn56KzH7HAM3tXGnOhJMXtcFZJNhF5Hqv1yo%3D&reserved=0>

John M Heffernan
President
2N GCC IBT

[REDACTED]

From: JOY SIMOES [REDACTED]
Sent: Tuesday, August 9, 2022 6:31 PM
To: Public Testimony
Subject: [EXTERNAL] A better plan for southern Brooklyn

CAUTION: This email originated from outside of the organization. Do not click links or open attachments unless you recognize the sender and know the content is safe. Forward suspect email to phish@cyber.nyc.gov as an attachment (Click the More button, then forward as attachment).

To Chair Walcott and Members of the New York City Redistricting Commission,

The first round of maps presented by the Commission completely divides historic communities of interest – especially in southern Brooklyn. For your consideration, here are two alternate versions of maps that would create a majority Asian council district in southern Brooklyn while also keeping much of Bay Ridge, Dyker Heights, Bath Beach, and Bensonhurst together. Both of these maps maintain cohesion of historic communities of interest, preserve both emerging and enduring ethnic and religious enclaves, and overlap significantly with other existing relevant city agency boundaries including School District 20, Community Board 10, the 68th Police Precinct, and DSNY Garage 10. This further demonstrates the importance of keeping these long-standing communities of interest together in the same council district.

Proposed Map 1-

<https://gcc02.safelinks.protection.outlook.com/?url=https%3A%2F%2Fdistrictr.org%2Fplan%2F136695&data=05%7C01%7CPublicTestimony%40redistricting.nyc.gov%7C232213e3ea184106507508da7a56dcc4%7C35c828166c56443bba68312163cad1%7C0%7C0%7C637956810757454862%7CUnknown%7CTWFpbGZsb3d8eyJWljoIMC4wLjAwMDAiLCJQIjoiV2luMzliLCJBTiI6Ikl1haWwiLCJXVCi6Mn0%3D%7C3000%7C%7C%7C&sdata=aSk6uj3yiaZaHClSnNRwPSSeIrn1oABM9S7twPBI2p4%3D&reserved=0>

Proposed Map 2-

<https://gcc02.safelinks.protection.outlook.com/?url=https%3A%2F%2Fdistrictr.org%2Fplan%2F136694&data=05%7C01%7CPublicTestimony%40redistricting.nyc.gov%7C232213e3ea184106507508da7a56dcc4%7C35c828166c56443bba68312163cad1%7C0%7C0%7C637956810757454862%7CUnknown%7CTWFpbGZsb3d8eyJWljoIMC4wLjAwMDAiLCJQIjoiV2luMzliLCJBTiI6Ikl1haWwiLCJXVCi6Mn0%3D%7C3000%7C%7C%7C&sdata=6zbd3%2F1jPafZxRpgy4EjZNRhzoa3KmAs9tMIAWpE7s%3D&reserved=0>

Sent from my iPhone

From: Julie Thum [REDACTED]
Sent: Tuesday, August 9, 2022 1:01 PM
To: Public Testimony
Subject: [EXTERNAL] A better plan for southern Brooklyn

CAUTION: This email originated from outside of the organization. Do not click links or open attachments unless you recognize the sender and know the content is safe. Forward suspect email to phish@cyber.nyc.gov as an attachment (Click the More button, then forward as attachment).

To Chair Walcott and Members of the New York City Redistricting Commission,

The first round of maps presented by the Commission completely divides historic communities of interest – especially in southern Brooklyn. For your consideration, here are two alternate versions of maps that would create a majority Asian council district in southern Brooklyn while also keeping much of Bay Ridge, Dyker Heights, Bath Beach, and Bensonhurst together. Both of these maps maintain cohesion of historic communities of interest, preserve both emerging and enduring ethnic and religious enclaves, and overlap significantly with other existing relevant city agency boundaries including School District 20, Community Board 10, the 68th Police Precinct, and DSNY Garage 10. This further demonstrates the importance of keeping these long-standing communities of interest together in the same council district.

Proposed Map 1- <https://districtr.org/plan/136695>

Proposed Map 2- <https://districtr.org/plan/136694>



Julie Thum, ABR, ASP, e-PRO, GRI, PMN, SRES
HELPING PEOPLE FIND THEIR SLICE OF HEAVEN SINCE 1987
Real Estate Associate Broker & Realtor at RE/MAX ELITE
NYSAR Political Coordinator to Senator Andrew Gounardes
Check out my 195+ five star reviews on Zillow
2021 Top Producer company wide
A Realtor subscribes to The NAR COE: <https://www.nar.realtor/code-of-ethics-and-arbitration-manual>

<https://docs.google.com/document/d/12LyC6s2xOe1t72GkUvfqngc-z5MAArECSUXxqifsTVw/edit?usp=sharing>




Address [3rd Avenue, Brooklyn, NY 11209](#)

Phone [REDACTED]

This email is intended solely for the use of the individual to whom it is addressed and may contain information that is privileged, confidential or otherwise exempt from disclosure under applicable law. If the reader of this email is not the intended recipient or the employee or agent responsible for delivering the message to the intended recipient, you are hereby notified that any dissemination, distribution, or copying of this communication is strictly prohibited. If you have received this communication in error, please immediately notify us by telephone and return the original message to us at the listed email address.

"Correction does much, but encouragement does more." - Johann Wolfgang von Goethe.



CYBERSECURITY: Beware of Cyber Fraud. You should never wire money to any bank account that this or any office provides to you via email without first speaking with that office. Further, do not accept emailed wire instructions from anyone without voice verification even if an email looks like it has come from our office or anyone involved in your transaction, including attorneys and agents. Call your attorney first at a number you know to be correct for that office to verify the information before wiring any money. Be particularly wary of any request to change wire instructions you already received.

From: Keefe Vall [REDACTED]
Sent: Tuesday, August 9, 2022 8:56 PM
To: Public Testimony
Subject: [EXTERNAL] A better plan for southern Brooklyn

CAUTION: This email originated from outside of the organization. Do not click links or open attachments unless you recognize the sender and know the content is safe. Forward suspect email to phish@cyber.nyc.gov as an attachment (Click the More button, then forward as attachment).

To Chair Walcott and Members of the New York City Redistricting Commission,

The first round of maps presented by the Commission completely divides historic communities of interest – especially in southern Brooklyn. For your consideration, here are two alternate versions of maps that would create a majority Asian council district in southern Brooklyn while also keeping much of Bay Ridge, Dyker Heights, Bath Beach, and Bensonhurst together. Both of these maps maintain cohesion of historic communities of interest, preserve both emerging and enduring ethnic and religious enclaves, and overlap significantly with other existing relevant city agency boundaries including School District 20, Community Board 10, the 68th Police Precinct, and DSNY Garage 10. This further demonstrates the importance of keeping these long-standing communities of interest together in the same council district.

Proposed Map 1-

<https://gcc02.safelinks.protection.outlook.com/?url=https%3A%2F%2Fdistrictr.org%2Fplan%2F136695&data=05%7C01%7CPublicTestimony%40redistricting.nyc.gov%7C699d8e6d252c4a0349a908da7a6b29da%7C35c828166c56443bba68312163cad1%7C0%7C0%7C637956897936467175%7CUnknown%7CTWFpbGZsb3d8eyJWlloiMC4wLjAwMDAiLCJQIjoiV2luMzliLCJBTiI6Ikl1haWwiLCJXVCI6Mn0%3D%7C3000%7C%7C%7C&sdata=y%2BE%2FVg8O56CuJPHhcxP7uCKY%2Bf5%2Fg1X5Vz%2B1NfBZ%2B3s%3D&reserved=0>

Proposed Map 2-

<https://gcc02.safelinks.protection.outlook.com/?url=https%3A%2F%2Fdistrictr.org%2Fplan%2F136694&data=05%7C01%7CPublicTestimony%40redistricting.nyc.gov%7C699d8e6d252c4a0349a908da7a6b29da%7C35c828166c56443bba68312163cad1%7C0%7C0%7C637956897936467175%7CUnknown%7CTWFpbGZsb3d8eyJWlloiMC4wLjAwMDAiLCJQIjoiV2luMzliLCJBTiI6Ikl1haWwiLCJXVCI6Mn0%3D%7C3000%7C%7C%7C&sdata=E5y1oC3z9hVHykSrloalMHL0y2RCOT636nmUBpHHnqQ%3D&reserved=0>

Sent from my iPhone

[REDACTED]

From: Kerwin Adduru [REDACTED]
Sent: Tuesday, August 9, 2022 1:05 PM
To: Public Testimony
Subject: [EXTERNAL] A better plan for southern Brooklyn

CAUTION: This email originated from outside of the organization. Do not click links or open attachments unless you recognize the sender and know the content is safe. Forward suspect email to phish@cyber.nyc.gov as an attachment (Click the More button, then forward as attachment).

To Chair Walcott and Members of the New York City Redistricting Commission,

The first round of maps presented by the Commission completely divides historic communities of interest – especially in southern Brooklyn. For your consideration, here are two alternate versions of maps that would create a majority Asian council district in southern Brooklyn while also keeping much of Bay Ridge, Dyker Heights, Bath Beach, and Bensonhurst together. Both of these maps maintain cohesion of historic communities of interest, preserve both emerging and enduring ethnic and religious enclaves, and overlap significantly with other existing relevant city agency boundaries including School District 20, Community Board 10, the 68th Police Precinct, and DSNY Garage 10. This further demonstrates the importance of keeping these long-standing communities of interest together in the same council district.

Proposed Map 1- <https://districtr.org/plan/136695>

Proposed Map 2- <https://districtr.org/plan/136694>

[REDACTED]

From: Kristine Montanez [REDACTED]
Sent: Tuesday, August 9, 2022 1:41 PM
To: Public Testimony
Subject: [EXTERNAL] A better plan for southern Brooklyn

CAUTION: This email originated from outside of the organization. Do not click links or open attachments unless you recognize the sender and know the content is safe. Forward suspect email to phish@cyber.nyc.gov as an attachment (Click the More button, then forward as attachment).

To Chair Walcott and Members of the New York City Redistricting Commission,

The first round of maps presented by the Commission completely divides historic communities of interest – especially in southern Brooklyn. For your consideration, here are two alternate versions of maps that would create a majority Asian council district in southern Brooklyn while also keeping much of Bay Ridge, Dyker Heights, Bath Beach, and Bensonhurst together. Both of these maps maintain cohesion of historic communities of interest, preserve both emerging and enduring ethnic and religious enclaves, and overlap significantly with other existing relevant city agency boundaries including School District 20, Community Board 10, the 68th Police Precinct, and DSNY Garage 10. This further demonstrates the importance of keeping these long-standing communities of interest together in the same council district.

Proposed Map 1-

<https://gcc02.safelinks.protection.outlook.com/?url=https%3A%2F%2Fdistrictr.org%2Fplan%2F136695&data=05%7C01%7CPublicTestimony%40redistricting.nyc.gov%7Cd7b477ddeee74763f47608da7a2e5ca1%7C35c828166c56443bba68312163cad1%7C0%7C0%7C637956636784496128%7CUnknown%7CTWFpbGZsb3d8eyJWIjoiMC4wLjAwMDAiLCJQIjoiV2luMzliLCJBTiI6Ikl1haWwiLCJXVCi6Mn0%3D%7C3000%7C%7C%7C&sdata=ME51tHRzPNwNtqf42ZivToWELXjITCKw2w0KtMWoQAU%3D&reserved=0>

Proposed Map 2-

<https://gcc02.safelinks.protection.outlook.com/?url=https%3A%2F%2Fdistrictr.org%2Fplan%2F136694&data=05%7C01%7CPublicTestimony%40redistricting.nyc.gov%7Cd7b477ddeee74763f47608da7a2e5ca1%7C35c828166c56443bba68312163cad1%7C0%7C0%7C637956636784655046%7CUnknown%7CTWFpbGZsb3d8eyJWIjoiMC4wLjAwMDAiLCJQIjoiV2luMzliLCJBTiI6Ikl1haWwiLCJXVCi6Mn0%3D%7C3000%7C%7C%7C&sdata=GhJTQn6cWUZPfoIP89YKKVzYxQPJ%2BvrMjLgROqt1aw4%3D&reserved=0>

Sent from my iPhone

[REDACTED]

From: k walsh [REDACTED]
Sent: Tuesday, August 9, 2022 12:15 PM
To: Public Testimony
Subject: [EXTERNAL] A better plan for southern Brooklyn

CAUTION: This email originated from outside of the organization. Do not click links or open attachments unless you recognize the sender and know the content is safe. Forward suspect email to phish@cyber.nyc.gov as an attachment (Click the More button, then forward as attachment).

To Chair Walcott and Members of the New York City Redistricting Commission,

The first round of maps presented by the Commission completely divides historic communities of interest – especially in southern Brooklyn. For your consideration, here are two alternate versions of maps that would create a majority Asian council district in southern Brooklyn while also keeping much of Bay Ridge, Dyker Heights, Bath Beach, and Bensonhurst together. Both of these maps maintain cohesion of historic communities of interest, preserve both emerging and enduring ethnic and religious enclaves, and overlap significantly with other existing relevant city agency boundaries including School District 20, Community Board 10, the 68th Police Precinct, and DSNY Garage 10. This further demonstrates the importance of keeping these long-standing communities of interest together in the same council district.

Proposed Map 1-

<https://gcc02.safelinks.protection.outlook.com/?url=https%3A%2F%2Fdistrictr.org%2Fplan%2F136695&data=05%7C01%7CPublicTestimony%40redistricting.nyc.gov%7C3acdca114aae419b1e2e08da7a224bbe%7C35c828166c56443bba6f68312163cad1%7C0%7C0%7C637956584968408909%7CUnknown%7CTWFpbGZsb3d8eyJWIjoiMC4wLjAwMDAiLCJQIjoiV2luMzliLCJBTiI6Ikl1haWwiLCJXVCi6Mn0%3D%7C3000%7C%7C%7C&sdata=iU6kulsp23xQI06uFdli04mc07vAGA%2BgEtpaMoly830%3D&reserved=0>

Proposed Map 2-

<https://gcc02.safelinks.protection.outlook.com/?url=https%3A%2F%2Fdistrictr.org%2Fplan%2F136694&data=05%7C01%7CPublicTestimony%40redistricting.nyc.gov%7C3acdca114aae419b1e2e08da7a224bbe%7C35c828166c56443bba6f68312163cad1%7C0%7C0%7C637956584968408909%7CUnknown%7CTWFpbGZsb3d8eyJWIjoiMC4wLjAwMDAiLCJQIjoiV2luMzliLCJBTiI6Ikl1haWwiLCJXVCi6Mn0%3D%7C3000%7C%7C%7C&sdata=RZtoS3JN%2BbF8AsFfRHRFUSk50k6%2B7DfLdx9l4THeOgl%3D&reserved=0>

Sent from my iPhone

[REDACTED]

From: Leslie Alvarado [REDACTED]
Sent: Tuesday, August 9, 2022 12:35 PM
To: Public Testimony
Subject: [EXTERNAL] A better plan for southern Brooklyn

CAUTION: This email originated from outside of the organization. Do not click links or open attachments unless you recognize the sender and know the content is safe. Forward suspect email to phish@cyber.nyc.gov as an attachment (Click the More button, then forward as attachment).

To Chair Walcott and Members of the New York City Redistricting Commission,

The first round of maps presented by the Commission completely divides historic communities of interest – especially in southern Brooklyn. For your consideration, here are two alternate versions of maps that would create a majority Asian council district in southern Brooklyn while also keeping much of Bay Ridge, Dyker Heights, Bath Beach, and Bensonhurst together. Both of these maps maintain cohesion of historic communities of interest, preserve both emerging and enduring ethnic and religious enclaves, and overlap significantly with other existing relevant city agency boundaries including School District 20, Community Board 10, the 68th Police Precinct, and DSNY Garage 10. This further demonstrates the importance of keeping these long-standing communities of interest together in the same council district.

Proposed Map 1- <https://districtr.org/plan/136695>

Proposed Map 2- <https://districtr.org/plan/136694>

[REDACTED]

From: Lisa Levy [REDACTED]
Sent: Tuesday, August 9, 2022 12:02 PM
To: Public Testimony
Subject: [EXTERNAL] A better plan for southern Brooklyn

CAUTION: This email originated from outside of the organization. Do not click links or open attachments unless you recognize the sender and know the content is safe. Forward suspect email to phish@cyber.nyc.gov as an attachment (Click the More button, then forward as attachment).

To Chair Walcott and Members of the New York City Redistricting Commission,

The first round of maps presented by the Commission completely divides historic communities of interest – especially in southern Brooklyn. For your consideration, here are two alternate versions of maps that would create a majority Asian council district in southern Brooklyn while also keeping much of Bay Ridge, Dyker Heights, Bath Beach, and Bensonhurst together. Both of these maps maintain cohesion of historic communities of interest, preserve both emerging and enduring ethnic and religious enclaves, and overlap significantly with other existing relevant city agency boundaries including School District 20, Community Board 10, the 68th Police Precinct, and DSNY Garage 10. This further demonstrates the importance of keeping these long-standing communities of interest together in the same council district.

Proposed Map 1-

<https://gcc02.safelinks.protection.outlook.com/?url=https%3A%2F%2Fdistrictr.org%2Fplan%2F136695&data=05%7C01%7CPublicTestimony%40redistricting.nyc.gov%7C9d98f733b23e46522a7308da7a20836f%7C35c828166c56443bbaf68312163cad1%7C0%7C0%7C637956577323093782%7CUnknown%7CTWFpbGZsb3d8eyJWIjoiMC4wLjAwMDAiLCJQIjoiV2luMzliLCJBTiI6Ikl1haWwiLCJXVCi6Mn0%3D%7C3000%7C%7C%7C&sdata=D1WZmQFG0%2BSnqqy80lFE1okP%2FfQCy84AdkwtX69zZ2Y%3D&reserved=0>

Proposed Map 2-

<https://gcc02.safelinks.protection.outlook.com/?url=https%3A%2F%2Fdistrictr.org%2Fplan%2F136694&data=05%7C01%7CPublicTestimony%40redistricting.nyc.gov%7C9d98f733b23e46522a7308da7a20836f%7C35c828166c56443bbaf68312163cad1%7C0%7C0%7C637956577323093782%7CUnknown%7CTWFpbGZsb3d8eyJWIjoiMC4wLjAwMDAiLCJQIjoiV2luMzliLCJBTiI6Ikl1haWwiLCJXVCi6Mn0%3D%7C3000%7C%7C%7C&sdata=hV2maj2kKr%2F5BCDIAtcJB628IcJdhYQDSftLP2lfeew%3D&reserved=0>

From: Maggie [REDACTED]
Sent: Tuesday, August 9, 2022 3:24 PM
To: Public Testimony
Subject: [EXTERNAL] A better plan for southern Brooklyn

CAUTION: This email originated from outside of the organization. Do not click links or open attachments unless you recognize the sender and know the content is safe. Forward suspect email to phish@cyber.nyc.gov as an attachment (Click the More button, then forward as attachment).

To Chair Walcott and Members of the New York City Redistricting Commission,

The first round of maps presented by the Commission completely divides historic communities of interest – especially in southern Brooklyn. For your consideration, here are two alternate versions of maps that would create a majority Asian council district in southern Brooklyn while also keeping much of Bay Ridge, Dyker Heights, Bath Beach, and Bensonhurst together. Both of these maps maintain cohesion of historic communities of interest, preserve both emerging and enduring ethnic and religious enclaves, and overlap significantly with other existing relevant city agency boundaries including School District 20, Community Board 10, the 68th Police Precinct, and DSNY Garage 10. This further demonstrates the importance of keeping these long-standing communities of interest together in the same council district.

Proposed Map 1-

<https://gcc02.safelinks.protection.outlook.com/?url=https%3A%2F%2Fdistrictr.org%2Fplan%2F136695&data=05%7C01%7CPublicTestimony%40redistricting.nyc.gov%7C3a30817dbe7e42eb2d0708da7a3cc799%7C35c828166c56443bba68312163cad1%7C0%7C0%7C637956699571850719%7CUnknown%7CTWFpbGZsb3d8eyJWIjoiMC4wLjAwMDAiLCJQIjoiV2luMzliLCJBTiI6Ikl1haWwiLCJXVCi6Mn0%3D%7C3000%7C%7C%7C&sdata=DWzDTt%2BEsPPNu%2FRTyR0uHsPLIYYZ%2B3uiMPJugCARdvo%3D&reserved=0>

Proposed Map 2-

<https://gcc02.safelinks.protection.outlook.com/?url=https%3A%2F%2Fdistrictr.org%2Fplan%2F136694&data=05%7C01%7CPublicTestimony%40redistricting.nyc.gov%7C3a30817dbe7e42eb2d0708da7a3cc799%7C35c828166c56443bba68312163cad1%7C0%7C0%7C637956699571850719%7CUnknown%7CTWFpbGZsb3d8eyJWIjoiMC4wLjAwMDAiLCJQIjoiV2luMzliLCJBTiI6Ikl1haWwiLCJXVCi6Mn0%3D%7C3000%7C%7C%7C&sdata=1oUvUMx%2BQn4eM2Xctzo03Lxyhy61NxOwn%2BhsQlIRhgl%3D&reserved=0>

Sent from my iPad

[REDACTED]

From: Marc Hibsher [REDACTED]
Sent: Tuesday, August 9, 2022 12:45 PM
To: Public Testimony
Subject: [EXTERNAL] A better plan for southern Brooklyn

CAUTION: This email originated from outside of the organization. Do not click links or open attachments unless you recognize the sender and know the content is safe. Forward suspect email to phish@cyber.nyc.gov as an attachment (Click the More button, then forward as attachment).

To Chair Walcott and Members of the New York City Redistricting Commission,

The first round of maps presented by the Commission completely divides historic communities of interest – especially in southern Brooklyn. For your consideration, here are two alternate versions of maps that would create a majority Asian council district in southern Brooklyn while also keeping much of Bay Ridge, Dyker Heights, Bath Beach, and Bensonhurst together. Both of these maps maintain cohesion of historic communities of interest, preserve both emerging and enduring ethnic and religious enclaves, and overlap significantly with other existing relevant city agency boundaries including School District 20, Community Board 10, the 68th Police Precinct, and DSNY Garage 10. This further demonstrates the importance of keeping these long-standing communities of interest together in the same council district.

Proposed Map 1- <https://districtr.org/plan/136695>

Proposed Map 2- <https://districtr.org/plan/136694>

Warm Regards,
Marc Hibsher



This e-mail (including any attachments) is intended only for the exclusive use of the individual[s] to whom it is addressed. The information contained herein or attached hereto may be proprietary, confidential, privileged and exempt from disclosure under applicable law. If you are not the intended recipient or agent responsible for delivering the message to the intended recipient, you are hereby on notice that any use, dissemination, distribution or copying of this communication is strictly prohibited. If you have received this communication in error, please immediately notify the sender by telephone or e-mail and delete all copies of this e-mail and any attachments. Thank you.

From: Maritza Vazquez [REDACTED]
Sent: Tuesday, August 9, 2022 2:58 PM
To: Public Testimony
Subject: [EXTERNAL] A better plan for southern Brooklyn

CAUTION: This email originated from outside of the organization. Do not click links or open attachments unless you recognize the sender and know the content is safe. Forward suspect email to phish@cyber.nyc.gov as an attachment (Click the More button, then forward as attachment).

To Chair Walcott and Members of the New York City Redistricting Commission,

The first round of maps presented by the Commission completely divides historic communities of interest – especially in southern Brooklyn. For your consideration, here are two alternate versions of maps that would create a majority Asian council district in southern Brooklyn while also keeping much of Bay Ridge, Dyker Heights, Bath Beach, and Bensonhurst together. Both of these maps maintain cohesion of historic communities of interest, preserve both emerging and enduring ethnic and religious enclaves, and overlap significantly with other existing relevant city agency boundaries including School District 20, Community Board 10, the 68th Police Precinct, and DSNY Garage 10. This further demonstrates the importance of keeping these long-standing communities of interest together in the same council district.

Proposed Map 1-

<https://gcc02.safelinks.protection.outlook.com/?url=https%3A%2F%2Fdistrictr.org%2Fplan%2F136695&data=05%7C01%7CPublicTestimony%40redistricting.nyc.gov%7Cd08596a146544fdc81c608da7a391659%7C35c828166c56443bbaf68312163cad1%7C0%7C0%7C637956682865850959%7CUnknown%7CTWFpbGZsb3d8eyJWlloiMC4wLjAwMDAiLCJQIjoiV2luMzliLCJBTiI6Ikl1haWwiLCJXVCi6Mn0%3D%7C3000%7C%7C%7C&sdata=MZkNtDzOQ9a6OeN3P68WNg1idD980SXlp0cWtDIB2ds%3D&reserved=0>

Proposed Map 2-

<https://gcc02.safelinks.protection.outlook.com/?url=https%3A%2F%2Fdistrictr.org%2Fplan%2F136694&data=05%7C01%7CPublicTestimony%40redistricting.nyc.gov%7Cd08596a146544fdc81c608da7a391659%7C35c828166c56443bbaf68312163cad1%7C0%7C0%7C637956682865850959%7CUnknown%7CTWFpbGZsb3d8eyJWlloiMC4wLjAwMDAiLCJQIjoiV2luMzliLCJBTiI6Ikl1haWwiLCJXVCi6Mn0%3D%7C3000%7C%7C%7C&sdata=v%2FuLrrkh2x%2BXaVGUA0PwYVxK0ij%2FM0aT1HQRG6x%2BXUk%3D&reserved=0>

Sent from my iPhone

[REDACTED]

From: Mel Garofalo [REDACTED]
Sent: Tuesday, August 9, 2022 12:56 PM
To: Public Testimony
Subject: [EXTERNAL] A better plan for southern Brooklyn

CAUTION: This email originated from outside of the organization. Do not click links or open attachments unless you recognize the sender and know the content is safe. Forward suspect email to phish@cyber.nyc.gov as an attachment (Click the More button, then forward as attachment).

To Chair Walcott and Members of the New York City Redistricting Commission,

The first round of maps presented by the Commission completely divides historic communities of interest – especially in southern Brooklyn. For your consideration, here are two alternate versions of maps that would create a majority Asian council district in southern Brooklyn while also keeping much of Bay Ridge, Dyker Heights, Bath Beach, and Bensonhurst together. Both of these maps maintain cohesion of historic communities of interest, preserve both emerging and enduring ethnic and religious enclaves, and overlap significantly with other existing relevant city agency boundaries including School District 20, Community Board 10, the 68th Police Precinct, and DSNY Garage 10. This further demonstrates the importance of keeping these long-standing communities of interest together in the same council district.

Proposed Map 1-

<https://gcc02.safelinks.protection.outlook.com/?url=https%3A%2F%2Fdistrictr.org%2Fplan%2F136695&data=05%7C01%7CPublicTestimony%40redistricting.nyc.gov%7C421e3757580b46ff575208da7a280d53%7C35c828166c56443bbaf68312163cad1%7C0%7C0%7C637956609687651727%7CUnknown%7CTWFpbGZsb3d8eyJWljojMC4wLjAwMDAiLCJQIjoiV2luMzliLCJBTiI6Ikl1haWwiLCJXVCi6Mn0%3D%7C3000%7C%7C%7C&sdata=O4%2FwCHZPfDjJsdAMTQRivpnKDXvrBJ1NSqWikxm9chQ%3D&reserved=0>

Proposed Map 2-

<https://gcc02.safelinks.protection.outlook.com/?url=https%3A%2F%2Fdistrictr.org%2Fplan%2F136694&data=05%7C01%7CPublicTestimony%40redistricting.nyc.gov%7C421e3757580b46ff575208da7a280d53%7C35c828166c56443bbaf68312163cad1%7C0%7C0%7C637956609687651727%7CUnknown%7CTWFpbGZsb3d8eyJWljojMC4wLjAwMDAiLCJQIjoiV2luMzliLCJBTiI6Ikl1haWwiLCJXVCi6Mn0%3D%7C3000%7C%7C%7C&sdata=QDvE%2B7W4f9wEtoOIGyPpyyqIVbKOjyMjSMhcEHqQ4E8%3D&reserved=0>

Sent from my iPhone

[REDACTED]

From: Michele Hern [REDACTED]
Sent: Tuesday, August 9, 2022 3:13 PM
To: Public Testimony
Subject: [EXTERNAL] Reaching Out from Bay Ridge Brooklyn!!

CAUTION: This email originated from outside of the organization. Do not click links or open attachments unless you recognize the sender and know the content is safe. Forward suspect email to phish@cyber.nyc.gov as an attachment (Click the More button, then forward as attachment).

To Chair Walcott and Members of the New York City Redistricting Commission,

The first round of maps presented by the Commission completely divides historic communities of interest – especially in southern Brooklyn. For your consideration, here are two alternate versions of maps that would create a majority Asian council district in southern Brooklyn while also keeping much of Bay Ridge, Dyker Heights, Bath Beach, and Bensonhurst together. Both of these maps maintain cohesion of historic communities of interest, preserve both emerging and enduring ethnic and religious enclaves, and overlap significantly with other existing relevant city agency boundaries including School District 20, Community Board 10, the 68th Police Precinct, and DSNY Garage 10. This further demonstrates the importance of keeping these long-standing communities of interest together in the same council district.

Proposed Map 1-

<https://gcc02.safelinks.protection.outlook.com/?url=https%3A%2F%2Fdistrictr.org%2Fplan%2F136695&data=05%7C01%7CPublicTestimony%40redistricting.nyc.gov%7C20c1f72c018f4e014bae08da7a3b36bf%7C35c828166c56443bbaf68312163cad1%7C0%7C0%7C637956691980953839%7CUnknown%7CTWFpbGZsb3d8eyJWljoMC4wLjAwMDAiLCJQIjoiV2luMzliLCJBTiI6Ikl1haWwiLCJXVCi6Mn0%3D%7C3000%7C%7C%7C&sdata=4JFeDhy0txjeU0PLdvs%2BHBKS8huXmU61Txxl6ZeU%2F3M%3D&reserved=0>

Proposed Map 2-

<https://gcc02.safelinks.protection.outlook.com/?url=https%3A%2F%2Fdistrictr.org%2Fplan%2F136694&data=05%7C01%7CPublicTestimony%40redistricting.nyc.gov%7C20c1f72c018f4e014bae08da7a3b36bf%7C35c828166c56443bbaf68312163cad1%7C0%7C0%7C637956691980953839%7CUnknown%7CTWFpbGZsb3d8eyJWljoMC4wLjAwMDAiLCJQIjoiV2luMzliLCJBTiI6Ikl1haWwiLCJXVCi6Mn0%3D%7C3000%7C%7C%7C&sdata=bpfeFijm2%2BSyRablsXXAVFS6dIkzhFpNvKOJnkjp178%3D&reserved=0>

Sent from my iPhone

[REDACTED]

From: Patricia Raffaniello [REDACTED]
Sent: Tuesday, August 9, 2022 12:25 PM
To: Public Testimony
Subject: [EXTERNAL] A better plan for southern Brooklyn

CAUTION: This email originated from outside of the organization. Do not click links or open attachments unless you recognize the sender and know the content is safe. Forward suspect email to phish@cyber.nyc.gov as an attachment (Click the More button, then forward as attachment).

To Chair Walcott and Members of the New York City Redistricting Commission,

The first round of maps presented by the Commission completely divides historic communities of interest – especially in southern Brooklyn. For your consideration, here are two alternate versions of maps that would create a majority Asian council district in southern Brooklyn while also keeping much of Bay Ridge, Dyker Heights, Bath Beach, and Bensonhurst together. Both of these maps maintain cohesion of historic communities of interest, preserve both emerging and enduring ethnic and religious enclaves, and overlap significantly with other existing relevant city agency boundaries including School District 20, Community Board 10, the 68th Police Precinct, and DSNY Garage 10. This further demonstrates the importance of keeping these long-standing communities of interest together in the same council district.

Proposed Map 1-

<https://gcc02.safelinks.protection.outlook.com/?url=https%3A%2F%2Fdistrictr.org%2Fplan%2F136695&data=05%7C01%7CPublicTestimony%40redistricting.nyc.gov%7C4d972ba30bea426ad06208da7a23b1ea%7C35c828166c56443bbaf68312163cad1%7C0%7C0%7C637956590980285787%7CUnknown%7CTWFpbGZsb3d8eyJWljoIMC4wLjAwMDAiLCJQIjoiV2luMzliLCJBTiI6IklhaWwiLCJXVCI6Mn0%3D%7C3000%7C%7C%7C&sdata=fd2S6ZqrebzLiuvkiZc%2BdFQNNDBNCeZq3xko6C4JBnk%3D&reserved=0>

Proposed Map 2-

<https://gcc02.safelinks.protection.outlook.com/?url=https%3A%2F%2Fdistrictr.org%2Fplan%2F136694&data=05%7C01%7CPublicTestimony%40redistricting.nyc.gov%7C4d972ba30bea426ad06208da7a23b1ea%7C35c828166c56443bbaf68312163cad1%7C0%7C0%7C637956590980285787%7CUnknown%7CTWFpbGZsb3d8eyJWljoIMC4wLjAwMDAiLCJQIjoiV2luMzliLCJBTiI6IklhaWwiLCJXVCI6Mn0%3D%7C3000%7C%7C%7C&sdata=H6KKalfsKyYOM7lQ3bWu43bXe0F1PFkljj03DXSJ%2Fbg%3D&reserved=0>

Sent from my iPhone

[REDACTED]

From: Patrick Boyle [REDACTED]
Sent: Tuesday, August 9, 2022 1:57 PM
To: Public Testimony
Subject: [EXTERNAL] A better plan for southern Brooklyn

CAUTION: This email originated from outside of the organization. Do not click links or open attachments unless you recognize the sender and know the content is safe. Forward suspect email to phish@cyber.nyc.gov as an attachment (Click the More button, then forward as attachment).

To Chair Walcott and Members of the New York City Redistricting Commission,

The first round of maps presented by the Commission completely divides historic communities of interest – especially in southern Brooklyn. For your consideration, here are two alternate versions of maps that would create a majority Asian council district in southern Brooklyn while also keeping much of Bay Ridge, Dyker Heights, Bath Beach, and Bensonhurst together. Both of these maps maintain cohesion of historic communities of interest, preserve both emerging and enduring ethnic and religious enclaves, and overlap significantly with other existing relevant city agency boundaries including School District 20, Community Board 10, the 68th Police Precinct, and DSNY Garage 10. This further demonstrates the importance of keeping these long-standing communities of interest together in the same council district.

Proposed Map 1- <https://districtr.org/plan/136695>

Proposed Map 2- <https://districtr.org/plan/136694>

[REDACTED]

From: Patrick Jenkins [REDACTED]
Sent: Tuesday, August 9, 2022 12:17 PM
To: Public Testimony
Subject: [EXTERNAL] A better plan for southern Brooklyn

CAUTION: This email originated from outside of the organization. Do not click links or open attachments unless you recognize the sender and know the content is safe. Forward suspect email to phish@cyber.nyc.gov as an attachment (Click the More button, then forward as attachment).

To Chair Walcott and Members of the New York City Redistricting Commission,

The first round of maps presented by the Commission completely divides historic communities of interest – especially in southern Brooklyn. For your consideration, here are two alternate versions of maps that would create a majority Asian council district in southern Brooklyn while also keeping much of Bay Ridge, Dyker Heights, Bath Beach, and Bensonhurst together. Both of these maps maintain cohesion of historic communities of interest, preserve both emerging and enduring ethnic and religious enclaves, and overlap significantly with other existing relevant city agency boundaries including School District 20, Community Board 10, the 68th Police Precinct, and DSNY Garage 10. This further demonstrates the importance of keeping these long-standing communities of interest together in the same council district.

Proposed Map 1- <https://districtr.org/plan/136695>

Proposed Map 2- <https://districtr.org/plan/136694>

[REDACTED]

From: Raj Kashyap [REDACTED]
Sent: Tuesday, August 9, 2022 12:29 PM
To: Public Testimony
Subject: [EXTERNAL] A better plan for southern Brooklyn

CAUTION: This email originated from outside of the organization. Do not click links or open attachments unless you recognize the sender and know the content is safe. Forward suspect email to phish@cyber.nyc.gov as an attachment (Click the More button, then forward as attachment).

To Chair Walcott and Members of the New York City Redistricting Commission,

The first round of maps presented by the Commission completely divides historic communities of interest – especially in southern Brooklyn. For your consideration, here are two alternate versions of maps that would create a majority Asian council district in southern Brooklyn while also keeping much of Bay Ridge, Dyker Heights, Bath Beach, and Bensonhurst together. Both of these maps maintain cohesion of historic communities of interest, preserve both emerging and enduring ethnic and religious enclaves, and overlap significantly with other existing relevant city agency boundaries including School District 20, Community Board 10, the 68th Police Precinct, and DSNY Garage 10. This further demonstrates the importance of keeping these long-standing communities of interest together in the same council district.

Proposed Map 1- <https://districtr.org/plan/136695>

Proposed Map 2- <https://districtr.org/plan/136694>
Sent from [Mail](#) for Windows

Raj Kashyap

[REDACTED]

From: Raul Martinez [REDACTED]
Sent: Tuesday, August 9, 2022 1:19 PM
To: Public Testimony
Subject: [EXTERNAL] A better plan for southern Brooklyn

CAUTION: This email originated from outside of the organization. Do not click links or open attachments unless you recognize the sender and know the content is safe. Forward suspect email to phish@cyber.nyc.gov as an attachment (Click the More button, then forward as attachment).

To Chair Walcott and Members of the New York City Redistricting Commission,

The first round of maps presented by the Commission completely divides historic communities of interest – especially in southern Brooklyn. For your consideration, here are two alternate versions of maps that would create a majority Asian council district in southern Brooklyn while also keeping much of Bay Ridge, Dyker Heights, Bath Beach, and Bensonhurst together. Both of these maps maintain cohesion of historic communities of interest, preserve both emerging and enduring ethnic and religious enclaves, and overlap significantly with other existing relevant city agency boundaries including School District 20, Community Board 10, the 68th Police Precinct, and DSNY Garage 10. This further demonstrates the importance of keeping these long-standing communities of interest together in the same council district.

Proposed Map 1-

<https://gcc02.safelinks.protection.outlook.com/?url=https%3A%2F%2Fdistrictr.org%2Fplan%2F136695&data=05%7C01%7CPublicTestimony%40redistricting.nyc.gov%7C78395ed966ed4022385008da7a2b5182%7C35c828166c56443bbaf68312163cad1%7C0%7C0%7C637956623727689298%7CUnknown%7CTWFpbGZsb3d8eyJWljoIMC4wLjAwMDAiLCJQIjoiV2luMzliLCJBTiI6IklhaWwiLCJXVCI6Mn0%3D%7C3000%7C%7C%7C&sdata=d2tyjNQAEonPtnpAr5QPkJKdLMVvWZxZtWPola2RZgg%3D&reserved=0>

Proposed Map 2-

<https://gcc02.safelinks.protection.outlook.com/?url=https%3A%2F%2Fdistrictr.org%2Fplan%2F136694&data=05%7C01%7CPublicTestimony%40redistricting.nyc.gov%7C78395ed966ed4022385008da7a2b5182%7C35c828166c56443bbaf68312163cad1%7C0%7C0%7C637956623727689298%7CUnknown%7CTWFpbGZsb3d8eyJWljoIMC4wLjAwMDAiLCJQIjoiV2luMzliLCJBTiI6IklhaWwiLCJXVCI6Mn0%3D%7C3000%7C%7C%7C&sdata=vxl6GQMhUJ8XnYLuiOdknM%2F0Hqx1cHhu8Lu%2B3jZNbg8%3D&reserved=0>

Sent from my iPhone

[REDACTED]

From: Ron Canterino [REDACTED]
Sent: Tuesday, August 9, 2022 12:11 PM
To: Public Testimony
Subject: [EXTERNAL] A better plan for southern Brooklyn

CAUTION: This email originated from outside of the organization. Do not click links or open attachments unless you recognize the sender and know the content is safe. Forward suspect email to phish@cyber.nyc.gov as an attachment (Click the More button, then forward as attachment).

To Chair Walcott and Members of the New York City Redistricting Commission,

The first round of maps presented by the Commission completely divides historic communities of interest – especially in southern Brooklyn. For your consideration, here are two alternate versions of maps that would create a majority Asian council district in southern Brooklyn while also keeping much of Bay Ridge, Dyker Heights, Bath Beach, and Bensonhurst together. Both of these maps maintain cohesion of historic communities of interest, preserve both emerging and enduring ethnic and religious enclaves, and overlap significantly with other existing relevant city agency boundaries including School District 20, Community Board 10, the 68th Police Precinct, and DSNY Garage 10. This further demonstrates the importance of keeping these long-standing communities of interest together in the same council district.

Proposed Map 1-

<https://gcc02.safelinks.protection.outlook.com/?url=https%3A%2F%2Fdistrictr.org%2Fplan%2F136695&data=05%7C01%7CPublicTestimony%40redistricting.nyc.gov%7C6c27bb5144594f36ad4a08da7a21d61e%7C35c828166c56443bba68312163cad1%7C0%7C0%7C637956582990257443%7CUnknown%7CTWFpbGZsb3d8eyJWljoIMC4wLjAwMDAiLCJQIjoiV2luMzliLCJBTiI6IklhaWwiLCJXVCI6Mn0%3D%7C3000%7C%7C%7C&sdata=NkjAbkjFaUDIYo5LATv7UI1hNGvMcVKhBFA1wHmwB4%3D&reserved=0>

Proposed Map 2-

<https://gcc02.safelinks.protection.outlook.com/?url=https%3A%2F%2Fdistrictr.org%2Fplan%2F136694&data=05%7C01%7CPublicTestimony%40redistricting.nyc.gov%7C6c27bb5144594f36ad4a08da7a21d61e%7C35c828166c56443bba68312163cad1%7C0%7C0%7C637956582990257443%7CUnknown%7CTWFpbGZsb3d8eyJWljoIMC4wLjAwMDAiLCJQIjoiV2luMzliLCJBTiI6IklhaWwiLCJXVCI6Mn0%3D%7C3000%7C%7C%7C&sdata=vnH%2Fowl5UO0Lvq0pEeFDWKBUPjp5FTAgXcBgQ5%2FImKA%3D&reserved=0>

Sent from my iPhone

[REDACTED]

From: shane spaulding [REDACTED]
Sent: Tuesday, August 9, 2022 2:42 PM
To: Public Testimony
Subject: [EXTERNAL] A better plan for southern Brooklyn

CAUTION: This email originated from outside of the organization. Do not click links or open attachments unless you recognize the sender and know the content is safe. Forward suspect email to phish@cyber.nyc.gov as an attachment (Click the More button, then forward as attachment).

To Chair Walcott and Members of the New York City Redistricting Commission,

The first round of maps presented by the Commission completely divides historic communities of interest – especially in southern Brooklyn. For your consideration, here are two alternate versions of maps that would create a majority Asian council district in southern Brooklyn while also keeping much of Bay Ridge, Dyker Heights, Bath Beach, and Bensonhurst together. Both of these maps maintain cohesion of historic communities of interest, preserve both emerging and enduring ethnic and religious enclaves, and overlap significantly with other existing relevant city agency boundaries including School District 20, Community Board 10, the 68th Police Precinct, and DSNY Garage 10. This further demonstrates the importance of keeping these long-standing communities of interest together in the same council district.

Proposed Map 1- <https://districtr.org/plan/136695>

Proposed Map 2- <https://districtr.org/plan/136694>

Thank You,
Shane Spaulding
[REDACTED] Ridge Crest Terrace
Brooklyn, NY 11209

Sent from [Mail](#) for Windows

[REDACTED]

From: Shareen Anderson [REDACTED]
Sent: Tuesday, August 9, 2022 2:52 PM
To: Public Testimony
Subject: [EXTERNAL] A better plan for southern Brooklyn

CAUTION: This email originated from outside of the organization. Do not click links or open attachments unless you recognize the sender and know the content is safe. Forward suspect email to phish@cyber.nyc.gov as an attachment (Click the More button, then forward as attachment).

To Chair Walcott and Members of the New York City Redistricting Commission, The first round of maps presented by the Commission completely divides historic communities of interest – especially in southern Brooklyn. For your consideration, here are two alternate versions of maps that would create a majority Asian council district in southern Brooklyn while also keeping much of Bay Ridge, Dyker Heights, Bath Beach, and Bensonhurst together. Both of these maps maintain cohesion of historic communities of interest, preserve both emerging and enduring ethnic and religious enclaves, and overlap significantly with other existing relevant city agency boundaries including School District 20, Community Board 10, the 68th Police Precinct, and DSNY Garage 10. This further demonstrates the importance of keeping these long-standing communities of interest together in the same council district. Proposed Map 1- <https://districtr.org/plan/136695> Proposed Map 2- <https://districtr.org/plan/136694>

[REDACTED]

From: Steve Manes [REDACTED]
Sent: Tuesday, August 9, 2022 12:23 PM
To: Public Testimony
Subject: [EXTERNAL] A better plan for southern Brooklyn

CAUTION: This email originated from outside of the organization. Do not click links or open attachments unless you recognize the sender and know the content is safe. Forward suspect email to phish@cyber.nyc.gov as an attachment (Click the More button, then forward as attachment).

To Chair Walcott and Members of the New York City Redistricting Commission,

The first round of maps presented by the Commission completely divides historic communities of interest – especially in southern Brooklyn. For your consideration, here are two alternate versions of maps that would create a majority Asian council district in southern Brooklyn while also keeping much of Bay Ridge, Dyker Heights, Bath Beach, and Bensonhurst together. Both of these maps maintain cohesion of historic communities of interest, preserve both emerging and enduring ethnic and religious enclaves, and overlap significantly with other existing relevant city agency boundaries including School District 20, Community Board 10, the 68th Police Precinct, and DSNY Garage 10. This further demonstrates the importance of keeping these long-standing communities of interest together in the same council district.

Proposed Map 1- <https://districtr.org/plan/136695>

Proposed Map 2- <https://districtr.org/plan/136694>

[REDACTED]

From: Tupper Thomas [REDACTED]
Sent: Tuesday, August 9, 2022 12:22 PM
To: Public Testimony
Subject: [EXTERNAL] A better plan for southern Brooklyn

CAUTION: This email originated from outside of the organization. Do not click links or open attachments unless you recognize the sender and know the content is safe. Forward suspect email to phish@cyber.nyc.gov as an attachment (Click the More button, then forward as attachment).

To Chair Walcott and Members of the New York City Redistricting Commission,

The first round of maps presented by the Commission completely divides historic communities of interest – especially in southern Brooklyn. For your consideration, here are two alternate versions of maps that would create a majority Asian council district in southern Brooklyn while also keeping much of Bay Ridge, Dyker Heights, Bath Beach, and Bensonhurst together. Both of these maps maintain cohesion of historic communities of interest, preserve both emerging and enduring ethnic and religious enclaves, and overlap significantly with other existing relevant city agency boundaries including School District 20, Community Board 10, the 68th Police Precinct, and DSNY Garage 10. This further demonstrates the importance of keeping these long-standing communities of interest together in the same council district.

Proposed Map 1- <https://districtr.org/plan/136695>

Proposed Map 2- <https://districtr.org/plan/136694>

[REDACTED]

From: Tony Santoro [REDACTED]
Sent: Tuesday, August 9, 2022 3:23 PM
To: Public Testimony
Subject: [EXTERNAL] A better plan for southern Brooklyn

CAUTION: This email originated from outside of the organization. Do not click links or open attachments unless you recognize the sender and know the content is safe. Forward suspect email to phish@cyber.nyc.gov as an attachment (Click the More button, then forward as attachment).

To Chair Walcott and Members of the New York City Redistricting Commission,

The first round of maps presented by the Commission completely divides historic communities of interest – especially in southern Brooklyn. For your consideration, here are two alternate versions of maps that would create a majority Asian council district in southern Brooklyn while also keeping much of Bay Ridge, Dyker Heights, Bath Beach, and Bensonhurst together. Both of these maps maintain cohesion of historic communities of interest, preserve both emerging and enduring ethnic and religious enclaves, and overlap significantly with other existing relevant city agency boundaries including School District 20, Community Board 10, the 68th Police Precinct, and DSNY Garage 10. This further demonstrates the importance of keeping these long-standing communities of interest together in the same council district.

Proposed Map 1- <https://districtr.org/plan/136695>

Proposed Map 2- <https://districtr.org/plan/136694>

[REDACTED]

From: Yvette Maurer [REDACTED]
Sent: Tuesday, August 9, 2022 1:23 PM
To: Public Testimony
Subject: [EXTERNAL] A better plan for southern Brooklyn

CAUTION: This email originated from outside of the organization. Do not click links or open attachments unless you recognize the sender and know the content is safe. Forward suspect email to phish@cyber.nyc.gov as an attachment (Click the More button, then forward as attachment).

To Chair Walcott and Members of the New York City Redistricting Commission,

The first round of maps presented by the Commission completely divides historic communities of interest – especially in southern Brooklyn. For your consideration, here are two alternate versions of maps that would create a majority Asian council district in southern Brooklyn while also keeping much of Bay Ridge, Dyker Heights, Bath Beach, and Bensonhurst together. Both of these maps maintain cohesion of historic communities of interest, preserve both emerging and enduring ethnic and religious enclaves, and overlap significantly with other existing relevant city agency boundaries including School District 20, Community Board 10, the 68th Police Precinct, and DSNY Garage 10. This further demonstrates the importance of keeping these long-standing communities of interest together in the same council district.

Proposed Map 1- <https://districtr.org/plan/136695>

Proposed Map 2- <https://districtr.org/plan/136694>

August 8, 2022

Members of the NYC Districting Commission,

My name is Rev. Amote Sias of Glory of God Christian Center located at 5910 Foster Avenue Brooklyn, NY 11234.

I hope this letter finds you well. I'm writing in opposition of the recently released preliminary maps for City Council District 45, in which my business would fall outside the bounds of the newly drawn lines for District 45.

As a long time resident and minister in City Council District 45, the issue of redistricting is one I hold dear as it essentially determines our relationship to local politicians and our involvement in the community. Through our time in District 45, we have built invaluable ties to the community and our representatives that help us operate as we serve the community, protect our rights, and engage in community events and activities.

Over the past ten (10) years], I have worked as a pastor and I have seen firsthand just how significant our presence in the district is. We provide essential services to the predominantly Caribbean-immigrant communities of Flatbush and East Flatbush. Unfortunately, businesses and ministries in our community face unique challenges that leaders from other districts may not understand. Thus, it is critical we remain in District 45, where we have been able to provide the unique community the services they need, such as fresh farm to table food pantry, recognizing outstanding religious leaders, holistic health fairs and many other services and activities with support from our local government.

We have gone to extreme lengths to keep the doors of Glory of God Christian Center open during the pandemic, using critical resources available in District 45 from both Council Member Farah Louis' office, Community Board 14, and the network we have established with other local businesses and churches in the city. By cutting out areas of the district, local churches and businesses will lose the support networks and ties we have developed over our time in the district. Losing these critical ties and support systems would drastically impact our ministries and our community.

The commission's proposed expansion into West Midwood would also dilute the impact of our government support, as it reduces the amount of Caribbean-based resources available. We and other churches in the Canarsie area would prefer Council Member Louis to be our representative and request Council District 45 be extended to include Foster Avenue and the Flatlands. Council member Louis' efforts on this border of Canarsie have been exceptional and we need that to remain in this area.

I hope you take the time to consider the effects the proposed redistricting would have on local communities, and the requested borders to the new district lines. Enclosed is a proposed map by Council Member Louis that includes the proposed, new additions that will expand accessibility to the Caribbean and minority-owned businesses.

Thank you,
Rev. Amote Sias

GREGORY D. QUARLESS
[REDACTED] **EAST 34TH STREET**
BROOKLYN, NY 11210

August 10, 2022

Dear Members of the NYC Districting Commission,

My name is Gregory Quarless and I am writing regarding my opposition with the recently released maps that the NYC Redistricting Commissioner drafted for Council District 45, in which will remove a large portion of our Flatbush, Flatlands and East Flatbush sections of our district. Over the past 25 years, I have lived/worked in Council District 45 a teacher, and I have seen how important the presence of Utica to Flatbush Initiatives is in the area and how Council District 45 has been a major resource for our institution because we serve a large portion of predominantly Caribbean and South Asian constituents from the Flatlands and East Flatbush areas.

The map submitted by Councilmember Farah Louis, includes provisions for expanding her district further into the [REDACTED] areas to meet the criteria of the charter and increase our population but also to include more healthcare institutions, parks and senior center options for the district, solidifying her commitment to bring increased access to our vulnerable population who rely on affordable healthcare for their families and improve quality of life for everyone.

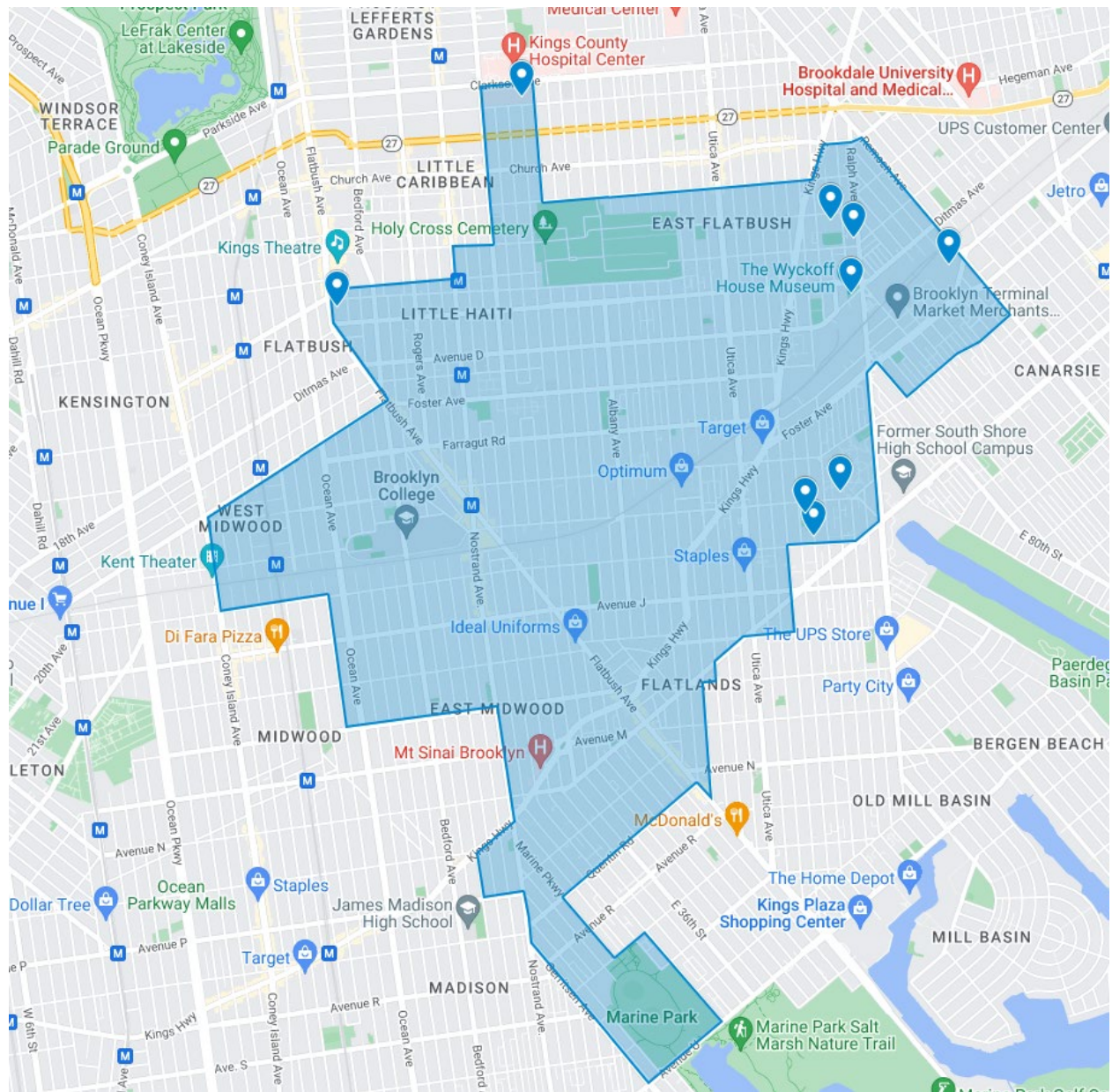
Without these expansions, our area will not have the opportunity to expand and grow to sustain the needs of the people in my community.

I hope you all take the time to reconsider the disparities represented on the preliminary map and restore ***the East Flatbush and Remsen Village Neighborhoods back into Council District 45 and have them remain the new district lines and expand the district further northeast into East Flatbush, Flatlands and Canarsie.***

Enclosed is a map by Council Member Louis that includes our communities' preferred proposed map and new areas that will expand schools, health care access and park space for in Council District 45.

Sincerely,

Gregory Quarless



From: elsie vazquez-fitzsimmons [REDACTED]
Sent: Wednesday, August 10, 2022 1:38 AM
To: Public Testimony
Subject: [EXTERNAL] A better plan for southern Brooklyn

CAUTION: This email originated from outside of the organization. Do not click links or open attachments unless you recognize the sender and know the content is safe. Forward suspect email to phish@cyber.nyc.gov as an attachment (Click the More button, then forward as attachment).

To Chair Walcott and Members of the New York City Redistricting Commission,

The first round of maps presented by the Commission completely divides historic communities of interest – especially in southern Brooklyn. For your consideration, here are two alternate versions of maps that would create a majority Asian council district in southern Brooklyn while also keeping much of Bay Ridge, Dyker Heights, Bath Beach, and Bensonhurst together. Both of these maps maintain cohesion of historic communities of interest, preserve both emerging and enduring ethnic and religious enclaves, and overlap significantly with other existing relevant city agency boundaries including School District 20, Community Board 10, the 68th Police Precinct, and DSNY Garage 10. This further demonstrates the importance of keeping these long-standing communities of interest together in the same council district.

Proposed Map 1-

<https://gcc02.safelinks.protection.outlook.com/?url=https%3A%2F%2Fdistrictr.org%2Fplan%2F136695&data=05%7C01%7CPublicTestimony%40redistricting.nyc.gov%7Caf49d170f1648b8537a08da7a926f34%7C35c828166c56443bbaf68312163cad1%7C0%7C0%7C637957066595100951%7CUnknown%7CTWFpbGZsb3d8eyJWljoImC4wLjAwMDAiLCJQIjoiV2luMzliLCJBTiI6Ikl1haWwiLCJXVCi6Mn0%3D%7C3000%7C%7C%7C&sdata=kslhD4Clrw6FmCwNMS8%2F9iMpX9phvXkvSMTSD%2FNy0A%3D&reserved=0>

Proposed Map 2-

<https://gcc02.safelinks.protection.outlook.com/?url=https%3A%2F%2Fdistrictr.org%2Fplan%2F136694&data=05%7C01%7CPublicTestimony%40redistricting.nyc.gov%7Caf49d170f1648b8537a08da7a926f34%7C35c828166c56443bbaf68312163cad1%7C0%7C0%7C637957066595100951%7CUnknown%7CTWFpbGZsb3d8eyJWljoImC4wLjAwMDAiLCJQIjoiV2luMzliLCJBTiI6Ikl1haWwiLCJXVCi6Mn0%3D%7C3000%7C%7C%7C&sdata=qDuZqKaz%2F4sKQ%2FtW6HGfLkRpD5xNCYobmIZWTUopxsw%3D&reserved=0>

Sent from my iPhone

[REDACTED]

From: James Lamond [REDACTED]
Sent: Wednesday, August 10, 2022 9:42 PM
To: Public Testimony
Cc: Michael Fasullo
Subject: [EXTERNAL] A better plan for southern Brooklyn

CAUTION: This email originated from outside of the organization. Do not click links or open attachments unless you recognize the sender and know the content is safe. Forward suspect email to phish@cyber.nyc.gov as an attachment (Click the More button, then forward as attachment).

To Chair Walcott and Members of the New York City Redistricting Commission,

The first round of maps presented by the Commission completely divides historic communities of interest – especially in southern Brooklyn. For your consideration, here are two alternate versions of maps that would create a majority Asian council district in southern Brooklyn while also keeping much of Bay Ridge, Dyker Heights, Bath Beach, and Bensonhurst together. Both of these maps maintain cohesion of historic communities of interest, preserve both emerging and enduring ethnic and religious enclaves, and overlap significantly with other existing relevant city agency boundaries including School District 20, Community Board 10, the 68th Police Precinct, and DSNY Garage 10. This further demonstrates the importance of keeping these long-standing communities of interest together in the same council district.

Proposed Map 1-

<https://gcc02.safelinks.protection.outlook.com/?url=https%3A%2F%2Fdistrictr.org%2Fplan%2F136695&data=05%7C01%7CPublicTestimony%40redistricting.nyc.gov%7C2c3eb2c7018641db6ebd08da7b3ab633%7C35c828166c56443bba68312163cad1%7C0%7C0%7C637957790397998963%7CUnknown%7CTWFpbGZsb3d8eyJWljojMC4wLjAwMDAiLCJQIjoiV2luMzliLCJBTiI6IklhaWwiLCJXVCi6Mn0%3D%7C3000%7C%7C%7C&sdata=OBYokxWXWJpNpispBN%2BrPNI4RGAAlJye8KEI9N1gq5X8%3D&reserved=0>

Proposed Map 2-

<https://gcc02.safelinks.protection.outlook.com/?url=https%3A%2F%2Fdistrictr.org%2Fplan%2F136694&data=05%7C01%7CPublicTestimony%40redistricting.nyc.gov%7C2c3eb2c7018641db6ebd08da7b3ab633%7C35c828166c56443bba68312163cad1%7C0%7C0%7C637957790397998963%7CUnknown%7CTWFpbGZsb3d8eyJWljojMC4wLjAwMDAiLCJQIjoiV2luMzliLCJBTiI6IklhaWwiLCJXVCi6Mn0%3D%7C3000%7C%7C%7C&sdata=vmgsXbpbA9J7MIqetcaVKUdU1FX%2BTWtPKzuQwDs9S04%3D&reserved=0>

Sent from my iPhone

[REDACTED]

From: JUDITH COLLINS [REDACTED]
Sent: Wednesday, August 10, 2022 2:22 PM
To: Public Testimony
Subject: [EXTERNAL] A better plan for southern Brooklyn

CAUTION: This email originated from outside of the organization. Do not click links or open attachments unless you recognize the sender and know the content is safe. Forward suspect email to phish@cyber.nyc.gov as an attachment (Click the More button, then forward as attachment).

To Chair Walcott and Members of the New York City Redistricting Commission,

The first round of maps presented by the Commission completely divides historic communities of interest – especially in southern Brooklyn. For your consideration, here are two alternate versions of maps that would create a majority Asian council district in southern Brooklyn while also keeping much of Bay Ridge, Dyker Heights, Bath Beach, and Bensonhurst together. Both of these maps maintain cohesion of historic communities of interest, preserve both emerging and enduring ethnic and religious enclaves, and overlap significantly with other existing relevant city agency boundaries including School District 20, Community Board 10, the 68th Police Precinct, and DSNY Garage 10. This further demonstrates the importance of keeping these long-standing communities of interest together in the same council district.

Proposed Map 1-

<https://gcc02.safelinks.protection.outlook.com/?url=https%3A%2F%2Fdistrictr.org%2Fplan%2F136695&data=05%7C01%7CPublicTestimony%40redistricting.nyc.gov%7Cf696319e6dca4a1ca3a908da7afd30a1%7C35c828166c56443bbaf68312163cad1%7C0%7C0%7C637957526862013459%7CUnknown%7CTWFpbGZsb3d8eyJWljoImMC4wLjAwMDAiLCJQIjoiV2luMzliLCJBTiI6IklhaWwiLCJXVCi6Mn0%3D%7C3000%7C%7C%7C&sdata=5szdLsHvVxcFZe1P0d1RHmAfWGNem7Pf3UNA5oN5cdw%3D&reserved=0>

Proposed Map 2-

<https://gcc02.safelinks.protection.outlook.com/?url=https%3A%2F%2Fdistrictr.org%2Fplan%2F136694&data=05%7C01%7CPublicTestimony%40redistricting.nyc.gov%7Cf696319e6dca4a1ca3a908da7afd30a1%7C35c828166c56443bbaf68312163cad1%7C0%7C0%7C637957526862013459%7CUnknown%7CTWFpbGZsb3d8eyJWljoImMC4wLjAwMDAiLCJQIjoiV2luMzliLCJBTiI6IklhaWwiLCJXVCi6Mn0%3D%7C3000%7C%7C%7C&sdata=wJCza8RV6IWByqzZFBxdE4T7D7f6%2FOqhd6NN%2BiEQxq8%3D&reserved=0>

Sent from my iPhone

From: [REDACTED]
Sent: Wednesday, August 10, 2022 8:44 AM
To: Public Testimony
Subject: [EXTERNAL] A better plan for southern Brooklyn

CAUTION: This email originated from outside of the organization. Do not click links or open attachments unless you recognize the sender and know the content is safe. Forward suspect email to phish@cyber.nyc.gov as an attachment (Click the More button, then forward as attachment).

To Chair Walcott and Members of the New York City Redistricting Commission,

The first round of maps presented by the Commission completely divides historic communities of interest – especially in southern Brooklyn. For your consideration, here are two alternate versions of maps that would create a majority Asian council district in southern Brooklyn while also keeping much of Bay Ridge, Dyker Heights, Bath Beach, and Bensonhurst together. Both of these maps maintain cohesion of historic communities of interest, preserve both emerging and enduring ethnic and religious enclaves, and overlap significantly with other existing relevant city agency boundaries including School District 20, Community Board 10, the 68th Police Precinct, and DSNY Garage 10. This further demonstrates the importance of keeping these long-standing communities of interest together in the same council district.

Proposed Map 1-

<https://gcc02.safelinks.protection.outlook.com/?url=https%3A%2F%2Fdistrictr.org%2Fplan%2F136695&data=05%7C01%7CPublicTestimony%40redistricting.nyc.gov%7Ce770ad4a137646c13fa908da7ace1803%7C35c828166c56443bbaf68312163cad1%7C0%7C0%7C637957324183666101%7CUnknown%7CTWFpbGZsb3d8eyJWljoImC4wLjAwMDAiLCJQIjoiV2luMzliLCJBTiI6IklhaWwiLCJXVCi6Mn0%3D%7C3000%7C%7C%7C&sdata=KP4cVO3FfMd7xRtkgtryuksQuXMPB8plH81BXiJ1Maw%3D&reserved=0>

Proposed Map 2-

<https://gcc02.safelinks.protection.outlook.com/?url=https%3A%2F%2Fdistrictr.org%2Fplan%2F136694&data=05%7C01%7CPublicTestimony%40redistricting.nyc.gov%7Ce770ad4a137646c13fa908da7ace1803%7C35c828166c56443bbaf68312163cad1%7C0%7C0%7C637957324183822319%7CUnknown%7CTWFpbGZsb3d8eyJWljoImC4wLjAwMDAiLCJQIjoiV2luMzliLCJBTiI6IklhaWwiLCJXVCi6Mn0%3D%7C3000%7C%7C%7C&sdata=Z98KV2aUhtRjVVDR0TbeMZF3r7cvnBPACXWOaqYF%2F5I%3D&reserved=0>

Sent from my iPhone

From: Antoinette Palladino [REDACTED]
Sent: Thursday, August 11, 2022 1:15 AM
To: Public Testimony
Subject: [EXTERNAL] A better plan for southern Brooklyn

CAUTION: This email originated from outside of the organization. Do not click links or open attachments unless you recognize the sender and know the content is safe. Forward suspect email to phish@cyber.nyc.gov as an attachment (Click the More button, then forward as attachment).

To Chair Walcott and Members of the New York City Redistricting Commission,

The first round of maps presented by the Commission completely divides historic communities of interest – especially in southern Brooklyn. For your consideration, here are two alternate versions of maps that would create a majority Asian council district in southern Brooklyn while also keeping much of Bay Ridge, Dyker Heights, Bath Beach, and Bensonhurst together. Both of these maps maintain cohesion of historic communities of interest, preserve both emerging and enduring ethnic and religious enclaves, and overlap significantly with other existing relevant city agency boundaries including School District 20, Community Board 10, the 68th Police Precinct, and DSNY Garage 10. This further demonstrates the importance of keeping these long-standing communities of interest together in the same council district.

Proposed Map 1-

<https://gcc02.safelinks.protection.outlook.com/?url=https%3A%2F%2Fdistrictr.org%2Fplan%2F136695&data=05%7C01%7CPublicTestimony%40redistricting.nyc.gov%7C39319d0e222c4f4d7f7a08da7b5870d4%7C35c828166c56443bbaf68312163cad1%7C0%7C0%7C637957917063851328%7CUnknown%7CTWFpbGZsb3d8eyJWljoImMC4wLjAwMDAiLCJQIjoiV2luMzliLCJBTiI6IklhaWwiLCJXVCI6Mn0%3D%7C3000%7C%7C%7C&sdata=JOHgu7D5eskV4IW4LbWJwFztAUEr9%2BNR5km1OKTsA%2F0%3D&reserved=0>

Proposed Map 2-

<https://gcc02.safelinks.protection.outlook.com/?url=https%3A%2F%2Fdistrictr.org%2Fplan%2F136694&data=05%7C01%7CPublicTestimony%40redistricting.nyc.gov%7C39319d0e222c4f4d7f7a08da7b5870d4%7C35c828166c56443bbaf68312163cad1%7C0%7C0%7C637957917063851328%7CUnknown%7CTWFpbGZsb3d8eyJWljoImMC4wLjAwMDAiLCJQIjoiV2luMzliLCJBTiI6IklhaWwiLCJXVCI6Mn0%3D%7C3000%7C%7C%7C&sdata=N6ZsqjP%2BHchGjAjCL5wMmgYz4RhpRHEIJ0tTnWTzNI8%3D&reserved=0>

Sent from my iPhone

From: [REDACTED]
Sent: Thursday, August 11, 2022 1:13 PM
To: Public Testimony
Subject: [EXTERNAL]

CAUTION: This email originated from outside of the organization. Do not click links or open attachments unless you recognize the sender and know the content is safe. Forward suspect email to phish@cyber.nyc.gov as an attachment (Click the More button, then forward as attachment).

Dear Members of the NYC Districting Commission,

My name is MARK APPEL and I am the _CHAIRMAN OF THE BRIDGE am writing regarding my opposition with the recently released maps that the NYC Redistricting Commissioner drafted for Council District 45, which will remove a large portion of our Flatbush, Flatlands and East Flatbush sections of our district. Over the past 10 years, I have lived/worked in Council District 45 as a COMMUNITY LEADER and seen how important the presence of Utica to Flatbush Initiatives is in the area and how Council District 45 has been a major resource for our institution as we serve a large portion of predominantly Caribbean and South Asian constituents from the Flatlands and East Flatbush areas.

The map submitted by Councilmember Farah Louis includes provisions for expanding her district further into the East Flatbush, Flatlands and Canarsie areas to meet the criteria of the charter and increase our population but also to include more healthcare institutions, parks and senior center options for the district. This would solidify her commitment to bring increased access to our vulnerable population who rely on affordable healthcare for their families while also raising quality of life for youth and families.

Without these expansions, our area will not have the opportunity for __DIVERSE POPULATION REPRESENTATIONS Without the areas that were cut by your commission, the common ties of a growing Caribbean and South Asian population in our district will be compromised.

I hope you all take the time to reconsider the disparities represented on the preliminary map and restore *the East Flatbush and Remsen Village Neighborhoods back into Council District 45 and have them remain the new district lines and expand the district further northeast into East Flatbush, Flatlands and Canarsie.*

Enclosed is a map by Council Member Louis that includes our communities' preferred proposed map and new areas that will expand schools, health care access and park space in Council District 45.

Sincerely,
MARK M APPEL
FOUNDER
THE BRIDGE MCP



Dear Members of the NYC Districting Commission,

My name is Nzingha Prescod and I am the founder of Fencing in the Park Inc., I am writing regarding my opposition with the recently released maps that the NYC Redistricting Commissioner drafted for Council District 45, in which will remove a large portion of our Flatbush, Flatlands and East Flatbush sections of our district. Over the past 30 years, I have lived/worked in Council District 45 as a two time Olympic foil fencer and have started a fencing and educational not-for-profit. I have seen how important the presence of Utica to Flatbush Initiatives is in the area and how Council District 45 has been a major resource for our institution because we serve a large portion of predominantly Caribbean and South Asian constituents from the Flatlands and East Flatbush areas.

The map submitted by Councilmember Farah Louis, includes provisions for expanding her district further into the East Flatbush, Flatlands and Canarsie areas to meet the criteria of the charter and increase our population but also to include more healthcare institutions, parks and senior center options for the district, solidifying her commitment to bring increased access to our vulnerable population who rely on affordable healthcare for their families and quality education for youth and families.

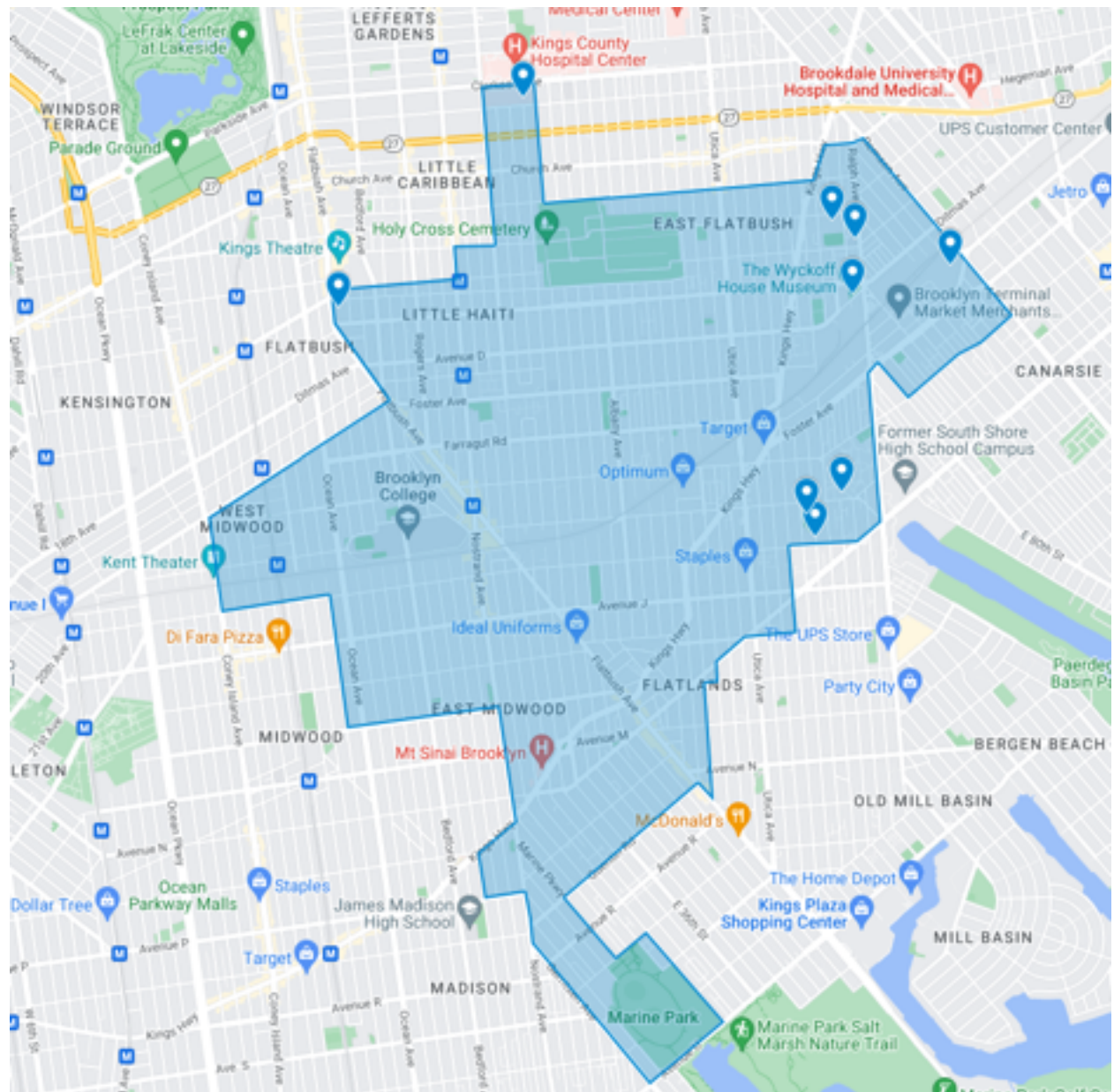
Without these expansions, our area will not have the opportunity to serve the amount of people who require support and with the areas that were cut by your commission, it compromises uncommon ties of a growing Caribbean and South Asian population in our district.

I hope you all take the time to reconsider the disparities represented on the preliminary map and restore ***the East Flatbush and Remsen Village Neighborhoods back into Council District 45 and have them remain the new district lines and expand the district further northeast into East Flatbush, Flatlands and Canarsie.***

Enclosed is a map by Council Member Louis that includes our communities' preferred proposed map and new areas that will expand schools, health care access and park space for in Council District 45.

Sincerely,

Nzingha Prescod



[REDACTED]

From: Reba Frankel [REDACTED]
Sent: Thursday, August 11, 2022 7:41 PM
To: Public Testimony
Subject: [EXTERNAL] Testimony on District 38

CAUTION: This email originated from outside of the organization. Do not click links or open attachments unless you recognize the sender and know the content is safe. Forward suspect email to phish@cyber.nyc.gov as an attachment (Click the More button, then forward as attachment).

Good evening,

Thank you for taking the time to listen to resident input during the redistricting process.
For over 12 years I have been a resident of Council District 38, in Sunset Park Brooklyn.

I disagree with the proposed map for District 38 and I am dismayed for a number of reasons:

- **Sunset Park would be divided (splitting up a diverse and supportive community)**
- **Red Hook's latino community would be separated from the Sunset Park latino community (and diluted through combining with the more affluent/white areas of Park Slope/Carroll Gardens)**
- **Bay Ridge would be combined with the waterfront section of Sunset Park (Bay Ridge is traditionally MUCH more conservative and white, as well as geographically isolated due to the highway structures)**

Although neighborhood borders are a matter of opinion, as a resident in this community I consider Sunset Park to be the area bounded by:

36th Street to the north

65th Street to the south

9th Avenue to the east

The Waterfront to the west

Sunset Park is a diverse area, and quite large! We have a working industrial waterfront, we have a vibrant Latino community running down 5th Ave, and a thriving "Brooklyn Chinatown" on 8th Ave. This diversity is our strength!

While at first glance it may seem that the Latino and Asian/Chinese communities here have little in common, in fact there are many shared interests. A majority are either immigrants or the children of immigrants, and these immigrant communities support each other and share resources.

I think it would be wrong to divide Sunset Park. It would make more sense to create a district that joins Bay Ridge/Dyker Heights, Sunset Park/Red Hook, and Park Slope/Gowanus/Carroll Gardens.

I fear that Latino representation will be adversely affected, and traditionally connected communities will be forced apart.

Thank you for your time.

REBA FRANKEL



CALL, TEXT, EMAIL ANYTIME

[REDACTED]

From: Vincent LaMarca [REDACTED]
Sent: Thursday, August 11, 2022 8:49 PM
To: Public Testimony
Subject: [EXTERNAL] Proposed map

CAUTION: This email originated from outside of the organization. Do not click links or open attachments unless you recognize the sender and know the content is safe. Forward suspect email to phish@cyber.nyc.gov as an attachment (Click the More button, then forward as attachment).

The proposed NYC Council map would break up Sunset Park and Red Hook in Brooklyn while breaking up Bensonhurst into three districts. The proposed map should be scrapped, and alternatives should be considered, such as the Unity map.

--
Vincent LaMarca
[REDACTED] 20th Ave, Apt 1
Brooklyn NY 11204-4562

From: Patricia [REDACTED]
Sent: Friday, August 12, 2022 11:27 AM
To: Public Testimony
Subject: [EXTERNAL] A better plan for southern Brooklyn

CAUTION: This email originated from outside of the organization. Do not click links or open attachments unless you recognize the sender and know the content is safe. Forward suspect email to phish@cyber.nyc.gov as an attachment (Click the More button, then forward as attachment).

To Chair Walcott and Members of the New York City Redistricting Commission,

The first round of maps presented by the Commission completely divides historic communities of interest %20 especially in southern Brooklyn. For your consideration, here are two alternate versions of maps that would create a majority Asian council district in southern Brooklyn while also keeping much of Bay Ridge, Dyker Heights, Bath Beach, and Bensonhurst together. Both of these maps maintain cohesion of historic communities of interest, preserve both emerging and enduring ethnic and religious enclaves, and overlap significantly with other existing relevant city agency boundaries including School District 20, Community Board 10, the 68th Police Precinct, and DSNY Garage 10. This further demonstrates the importance of keeping these long-standing communities of interest together in the same council district.

Proposed Map 1- <https://districtr.org/plan/136695>

Proposed Map 2- <https://districtr.org/plan/136694>

[Sent from the all new AOL app for Android](#)

From: Phyllis Collazo [REDACTED]
Sent: Friday, August 12, 2022 3:30 AM
To: Public Testimony
Subject: [EXTERNAL] A better plan for southern Brooklyn

CAUTION: This email originated from outside of the organization. Do not click links or open attachments unless you recognize the sender and know the content is safe. Forward suspect email to phish@cyber.nyc.gov as an attachment (Click the More button, then forward as attachment).

To Chair Walcott and Members of the New York City Redistricting Commission,

The first round of maps presented by the Commission completely divides historic communities of interest – especially in southern Brooklyn. For your consideration, here are two alternate versions of maps that would create a majority Asian council district in southern Brooklyn while also keeping much of Bay Ridge, Dyker Heights, Bath Beach, and Bensonhurst together. Both of these maps maintain cohesion of historic communities of interest, preserve both emerging and enduring ethnic and religious enclaves, and overlap significantly with other existing relevant city agency boundaries including School District 20, Community Board 10, the 68th Police Precinct, and DSNY Garage 10. This further demonstrates the importance of keeping these long-standing communities of interest together in the same council district.

Proposed Map 1-

<https://gcc02.safelinks.protection.outlook.com/?url=https%3A%2F%2Fdistrictr.org%2Fplan%2F136695&data=05%7C01%7CPublicTestimony%40redistricting.nyc.gov%7C74a9a7d8dae34df8b10e08da7c3472a9%7C35c828166c56443bba68312163cad1%7C0%7C0%7C637958861949064017%7CUnknown%7CTWFpbGZsb3d8eyJWljojMC4wLjAwMDAiLCJQIjoiV2luMzliLCJBTiI6Ikl1haWwiLCJXVCi6Mn0%3D%7C3000%7C%7C%7C&sdata=h05YMjn1I4fj4rGvyd3FpsUiatfynKITrCs4hpl9X3Y%3D&reserved=0>

Proposed Map 2-

<https://gcc02.safelinks.protection.outlook.com/?url=https%3A%2F%2Fdistrictr.org%2Fplan%2F136694&data=05%7C01%7CPublicTestimony%40redistricting.nyc.gov%7C74a9a7d8dae34df8b10e08da7c3472a9%7C35c828166c56443bba68312163cad1%7C0%7C0%7C637958861949220249%7CUnknown%7CTWFpbGZsb3d8eyJWljojMC4wLjAwMDAiLCJQIjoiV2luMzliLCJBTiI6Ikl1haWwiLCJXVCi6Mn0%3D%7C3000%7C%7C%7C&sdata=A8thlp%2FZa3IHpuUVKGYXUsOwiSZaEOxP1FwUw7Ngq0Y%3D&reserved=0>

Sent from my iPhone

From: Judy Frangie Camarena [REDACTED]
Sent: Saturday, August 13, 2022 2:38 PM
To: Public Testimony
Subject: [EXTERNAL] A better plan for southern Brooklyn

CAUTION: This email originated from outside of the organization. Do not click links or open attachments unless you recognize the sender and know the content is safe. Forward suspect email to phish@oti.nyc.gov as an attachment (Click the More button, then forward as attachment).

To Chair Walcott and Members of the New York City Redistricting Commission,

The first round of maps presented by the Commission completely divides historic communities of interest – especially in southern Brooklyn. For your consideration, here are two alternate versions of maps that would create a majority Asian council district in southern Brooklyn while also keeping much of Bay Ridge, Dyker Heights, Bath Beach, and Bensonhurst together. Both of these maps maintain cohesion of historic communities of interest, preserve both emerging and enduring ethnic and religious enclaves, and overlap significantly with other existing relevant city agency boundaries including School District 20, Community Board 10, the 68th Police Precinct, and DSNY Garage 10. This further demonstrates the importance of keeping these long-standing communities of interest together in the same council district.

Proposed Map 1-

<https://gcc02.safelinks.protection.outlook.com/?url=https%3A%2F%2Fdistrictr.org%2Fplan%2F136695&data=05%7C01%7CPublicTestimony%40redistricting.nyc.gov%7Cf5adb69597b34fb8594a08da7d5affcf%7C35c828166c56443bbaf68312163cad1%7C0%7C0%7C637960127050453710%7CUnknown%7CTWFpbGZsb3d8eyJWljoIMC4wLjAwMDAiLCJQIjoiV2luMzliLCJBTiI6Ikh1aWwiLCJXVCI6Mn0%3D%7C3000%7C%7C%7C&sdata=SSTrqZ5jFiqZ1AJQGYRcEKEEdzHHPDjvbDHNqEHJRuU%3D&reserved=0>

Proposed Map 2-

<https://gcc02.safelinks.protection.outlook.com/?url=https%3A%2F%2Fdistrictr.org%2Fplan%2F136694&data=05%7C01%7CPublicTestimony%40redistricting.nyc.gov%7Cf5adb69597b34fb8594a08da7d5affcf%7C35c828166c56443bbaf68312163cad1%7C0%7C0%7C637960127050453710%7CUnknown%7CTWFpbGZsb3d8eyJWljoIMC4wLjAwMDAiLCJQIjoiV2luMzliLCJBTiI6Ikh1aWwiLCJXVCI6Mn0%3D%7C3000%7C%7C%7C&sdata=ByuhsTWIpaHA8yVFSDY3uJmTAYqUcx0h8sf2leO9cvc%3D&reserved=0>

Sent from my iPhone

[REDACTED]

From: Terry Manteo [REDACTED]
Sent: Saturday, August 13, 2022 2:18 PM
To: Public Testimony
Subject: [EXTERNAL] A better plan for southern Brooklyn

CAUTION: This email originated from outside of the organization. Do not click links or open attachments unless you recognize the sender and know the content is safe. Forward suspect email to phish@oti.nyc.gov as an attachment (Click the More button, then forward as attachment).

To Chair Walcott and Members of the New York City Redistricting Commission,

The first round of maps presented by the Commission completely divides historic communities of interest – especially in southern Brooklyn. For your consideration, here are two alternate versions of maps that would create a majority Asian council district in southern Brooklyn while also keeping much of Bay Ridge, Dyker Heights, Bath Beach, and Bensonhurst together. Both of these maps maintain cohesion of historic communities of interest, preserve both emerging and enduring ethnic and religious enclaves, and overlap significantly with other existing relevant city agency boundaries including School District 20, Community Board 10, the 68th Police Precinct, and DSNY Garage 10. This further demonstrates the importance of keeping these long-standing communities of interest together in the same council district.

Proposed Map 1- <https://districtr.org/plan/136695>

Proposed Map 2- <https://districtr.org/plan/136694>

[REDACTED]

From: brian sullivan [REDACTED]
Sent: Sunday, August 14, 2022 12:21 PM
To: Public Testimony
Subject: [EXTERNAL] NYC Council District 38 - Testimony

CAUTION: This email originated from outside of the organization. Do not click links or open attachments unless you recognize the sender and know the content is safe. Forward suspect email to phish@oti.nyc.gov as an attachment (Click the More button, then forward as attachment).

To whom it may concern,

I am a resident of Bay Ridge, Brooklyn (current NYC council district 43), which as per the new maps, would fall into NYC Council district 38.

I have seen lots of discussion about the new district maps and wanted to submit my testimony.

The process of drawing district lines to provide equal representation adjusted for population numbers from the 2020 census numbers is one that will always come with its fair amount of skepticism and scrutiny. Unfortunately it is impossible to please all 18.5 million plus residents of NYC. However if this is TRULY about representation than the input of those affected should ALWAYS outweigh the input of those who stand to gain or lose from new district lines. Sadly I see the loudest voices in the room being the incumbent politicians who might have a harder time convincing new constituents that they would be the best representative for the new districts. The purpose of these new districts being drawn is to provide equal representation for all of NYC's residents, not to protect the jobs, or provide job security of the 51 sitting council members. If a sitting councilmember feels that they can not win in the district where they currently serve as a representative, then it is their issue to adjust as a representative to the changing demographics of NYC, not an issue with the redistricting committee's new districts.

My new district, District 38, would include a large stretch of the "R" train from 95th street to Prospect avenue. The trains (and busses that run above ground along 4th avenue) are a huge part of the transportation infrastructure that serve a majority of the 150,000+ working class people who rely on it daily. Having a representative fighting for our transportation infrastructure needs would be invaluable. The demographics of Bay Ridge and Sunset Park have drastically changed in the past 20 years, anyone clinging to the notion that they haven't is either living in the past or has an ulterior motive for not wanted to adjust to such changes. The demographics of the people will continue to change for years (people will come and go) however transportation infrastructure, quality of life, taxes and crime are common causes that everyone wants a representative fighting for.

My advice is to listen to the people, not the politicians or the people speaking for the politician's interest.

Warm Regards,
Brian Sullivan

From: Deena [REDACTED]
Sent: Monday, August 15, 2022 3:20 PM
To: Public Testimony
Subject: [EXTERNAL] A better plan for southern Brooklyn

CAUTION: This email originated from outside of the organization. Do not click links or open attachments unless you recognize the sender and know the content is safe. Forward suspect email to phish@oti.nyc.gov as an attachment (Click the More button, then forward as attachment).

To Chair Walcott and Members of the New York City Redistricting Commission,

The first round of maps presented by the Commission completely divides historic communities of interest – especially in southern Brooklyn. For your consideration, here are two alternate versions of maps that would create a majority Asian council district in southern Brooklyn while also keeping much of Bay Ridge, Dyker Heights, Bath Beach, and Bensonhurst together. Both of these maps maintain cohesion of historic communities of interest, preserve both emerging and enduring ethnic and religious enclaves, and overlap significantly with other existing relevant city agency boundaries including School District 20, Community Board 10, the 68th Police Precinct, and DSNY Garage 10. This further demonstrates the importance of keeping these long-standing communities of interest together in the same council district.

Proposed Map 1-

<https://gcc02.safelinks.protection.outlook.com/?url=https%3A%2F%2Fdistrictr.org%2Fplan%2F136695&data=05%7C01%7CPublicTestimony%40redistricting.nyc.gov%7C6b1286787d644d0ff05e08da7ef333a0%7C35c828166c56443bbaf68312163cad1%7C0%7C0%7C637961881585946181%7CUnknown%7CTWFpbGZsb3d8eyJWljoImC4wLjAwMDAiLCJQIjoiV2luMzliLCJBTiI6IklhaWwiLCJXVCi6Mn0%3D%7C3000%7C%7C%7C&sdata=wi5ohCFxpC0TsXog6juoFyBbjMaTlr%2F%2FLkaav6tE6ks%3D&reserved=0>

Proposed Map 2-

<https://gcc02.safelinks.protection.outlook.com/?url=https%3A%2F%2Fdistrictr.org%2Fplan%2F136694&data=05%7C01%7CPublicTestimony%40redistricting.nyc.gov%7C6b1286787d644d0ff05e08da7ef333a0%7C35c828166c56443bbaf68312163cad1%7C0%7C0%7C637961881585946181%7CUnknown%7CTWFpbGZsb3d8eyJWljoImC4wLjAwMDAiLCJQIjoiV2luMzliLCJBTiI6IklhaWwiLCJXVCi6Mn0%3D%7C3000%7C%7C%7C&sdata=Cmw5P8VVuFcGmBJzzB1T%2BFuSYNojLutErGa0y2MeMil%3D&reserved=0>

[REDACTED]

From: Osborn, Julia [REDACTED]
Sent: Monday, August 15, 2022 12:56 PM
To: Public Testimony
Subject: [EXTERNAL] A better plan for southern Brooklyn

CAUTION: This email originated from outside of the organization. Do not click links or open attachments unless you recognize the sender and know the content is safe. Forward suspect email to phish@oti.nyc.gov as an attachment (Click the More button, then forward as attachment).

To Chair Walcott and Members of the New York City Redistricting Commission,

The first round of maps presented by the Commission completely divides historic communities of interest – especially in southern Brooklyn. For your consideration, here are two alternate versions of maps that would create a majority Asian council district in southern Brooklyn while also keeping much of Bay Ridge, Dyker Heights, Bath Beach, and Bensonhurst together. Both of these maps maintain cohesion of historic communities of interest, preserve both emerging and enduring ethnic and religious enclaves, and overlap significantly with other existing relevant city agency boundaries including School District 20, Community Board 10, the 68th Police Precinct, and DSNY Garage 10. This further demonstrates the importance of keeping these long-standing communities of interest together in the same council district.

Proposed Map 1- <https://districtr.org/plan/136695>

Proposed Map 2- <https://districtr.org/plan/136694>

Julia Osborn

From: [REDACTED]
Sent: Monday, August 15, 2022 8:22 AM
To: Public Testimony
Subject: [EXTERNAL] A better plan for southern Brooklyn

CAUTION: This email originated from outside of the organization. Do not click links or open attachments unless you recognize the sender and know the content is safe. Forward suspect email to phish@oti.nyc.gov as an attachment (Click the More button, then forward as attachment).

To Chair Walcott and Members of the New York City Redistricting Commission,

The first round of maps presented by the Commission completely divides historic communities of interest – especially in southern Brooklyn. For your consideration, here are two alternate versions of maps that would create a majority Asian council district in southern Brooklyn while also keeping much of Bay Ridge, Dyker Heights, Bath Beach, and Bensonhurst together. Both of these maps maintain cohesion of historic communities of interest, preserve both emerging and enduring ethnic and religious enclaves, and overlap significantly with other existing relevant city agency boundaries including School District 20, Community Board 10, the 68th Police Precinct, and DSNY Garage 10. This further demonstrates the importance of keeping these long-standing communities of interest together in the same council district.

Proposed Map 1-

<https://gcc02.safelinks.protection.outlook.com/?url=https%3A%2F%2Fdistrictr.org%2Fplan%2F136695&data=05%7C01%7CPublicTestimony%40redistricting.nyc.gov%7Cef8d92dbe6434508534d08da7eb8cf09%7C35c828166c56443bbaf68312163cad1%7C0%7C0%7C637961630478317012%7CUnknown%7CTWFpbGZsb3d8eyJWljoImMC4wLjAwMDAiLCJQIjoiV2luMzliLCJBTiI6IklhaWwiLCJXVCi6Mn0%3D%7C3000%7C%7C%7C&sdata=0iNRv9ST2SlqElodvVolidwZ%2Fj%2BTS2%2BA5QvEzUJAbfM%3D&reserved=0>

Proposed Map 2-

<https://gcc02.safelinks.protection.outlook.com/?url=https%3A%2F%2Fdistrictr.org%2Fplan%2F136694&data=05%7C01%7CPublicTestimony%40redistricting.nyc.gov%7Cef8d92dbe6434508534d08da7eb8cf09%7C35c828166c56443bbaf68312163cad1%7C0%7C0%7C637961630478473240%7CUnknown%7CTWFpbGZsb3d8eyJWljoImMC4wLjAwMDAiLCJQIjoiV2luMzliLCJBTiI6IklhaWwiLCJXVCi6Mn0%3D%7C3000%7C%7C%7C&sdata=mbqr9H2fGbnGEIGRjN%2FrHdaqcZUR0mpGaCjsiyI%2FN2U%3D&reserved=0>

[REDACTED]

From: Maria Garcia [REDACTED]
Sent: Monday, August 15, 2022 10:59 PM
To: Public Testimony; NYC Redistricting; nina demos; FoSP; Jovita Sosa
Subject: [EXTERNAL] Public testimony regarding Sunset Park Re-districting

CAUTION: This email originated from outside of the organization. Do not click links or open attachments unless you recognize the sender and know the content is safe. Forward suspect email to phish@otl.nyc.gov as an attachment (Click the More button, then forward as attachment).

Dear Redistricting Commission,

My name is Maria Garcia and I write to you as a lifelong resident of Sunset Park, as a professional that has worked in Sunset Park for the last 16 years. I am writing in opposition of the plan to divide Sunset Park as a community, destroying our ability to be appropriately represented. Sunset Park has for a long time been a working class neighborhood and neighborhood that has offered opportunities to new immigrants. Each decade has brought its different share of immigrants, but we still share the same dreams and aspirations. Sunset Park is a beautiful diverse community, with some longtime residents like my parents and uncles, immigrants that settled here and never left.

The redistricting plan would destroy our ability to advocate for our needs. We recently had to try to work with our neighbors in Bay Ridge to come to an agreement over a new middle school built on the south side of Sunset Park. Our neighbors in Bay Ridge refused to take into consideration the voice of our residents in Sunset Park, and paid little more than lip service despite the school being in Sunset Park and the people who advocated for it and worked to ensure it would be built were in the Sunset Park community. This injustice would just be perpetuated over and over again as our more affluent and more politically connected neighbors do what is in their best interest, not in the interest of the residents that live here. I fear the same thing would happen in Park slope and in Dyker Heights as the voice of the community of color is diluted, split into small disenfranchised slivers, and once again we would be left without power.

Historically communities of color have been divided, left without political power and swallowed up by powerful special interest. This new map destroys our voice. Sunset Park is a vibrant community. I plead with you not to destroy our voice once again. Sunset Park has been split before and we have always lost when we cannot advocate as one community. There is a small part of Sunset Park that is in District 20. Since we were split from the rest of Sunset Park we have struggled to make our voice heard and our needs valued. This will happen over and over again if we are split again. I ask you not to adopt the new redistricting map and allow Sunset Park as a community of color to continue to advocate for itself.

Thank you,

--

Maria E. Garcia, LMSW