METROPOLITAN PARK

PUBLIC DESIGN COMMISSION COMMITTEE
SUBMISSION FOR AMENDED PRELIMINARY REVIEW
01/20/2026



© 2025 SHoP Architects LLP + Field Operations. All Rights Reserved.

Proposed Project PDC Hearing + Submission Timeline

AMENDED PRELIMINARY SUBMISSION	SIGNAGE, WAYFINDING, AND LIGHTING PRELIMINARY SUBMISSION	FINAL HEARINGS FOR VARIOUS SCOPE	NORTHFIELD & SOUTHFIELD GARAGE CONSTRUCTION
JAN 20TH 2026	MARCH 2026 OR APRIL 2026	TARGET MAY 2026 AND JUNE 2026	START JUNE 2026

© 2025 SHoP Architects LLP + Field Operations. All Rights Reserved.



NYC/EDC

Hard Rock AT METROPOLITAN PARK

sh p fieldoperations stv SLCE Pentagram WATG

AMENDED PRELIMINARY REVIEW

20 JANUARY 2026

© 2025 SHoP Architects LLP + Field Operations. All Rights Reserved.

INTEGRATED RESORT

- **Service lane: Reduce public-space impacts of garage updates**
- **Refine daycare and playground interface**
- **Mitigate smoking terrace impacts**
- **East Colonnade: improve mezzanine access; streamline northern lot and vehicle routes**

© 2025 SHoP Architects LLP + Field Operations. All Rights Reserved.

SERVICE LANE

© 2025 SHoP Architects LLP + Field Operations. All Rights Reserved.

As reviewed in Preliminary Submission, the design of the IR garage has been redesigned to incorporate the service access within the building footprint

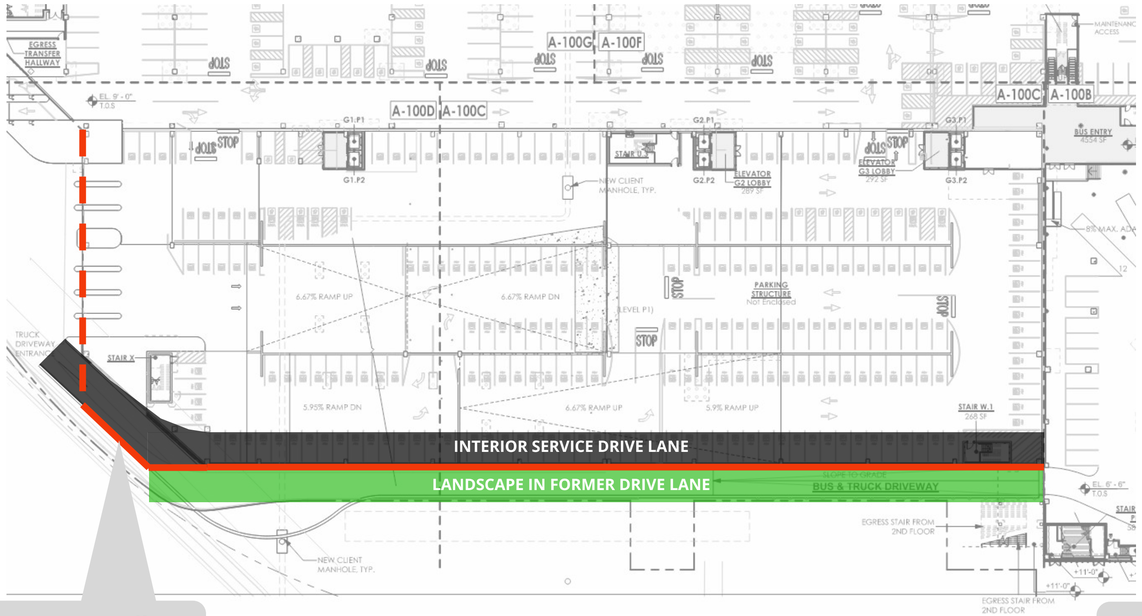

25ft bump out to allow for drive lane entry

10/21 PRELIMINARY REVIEW SUBMISSION

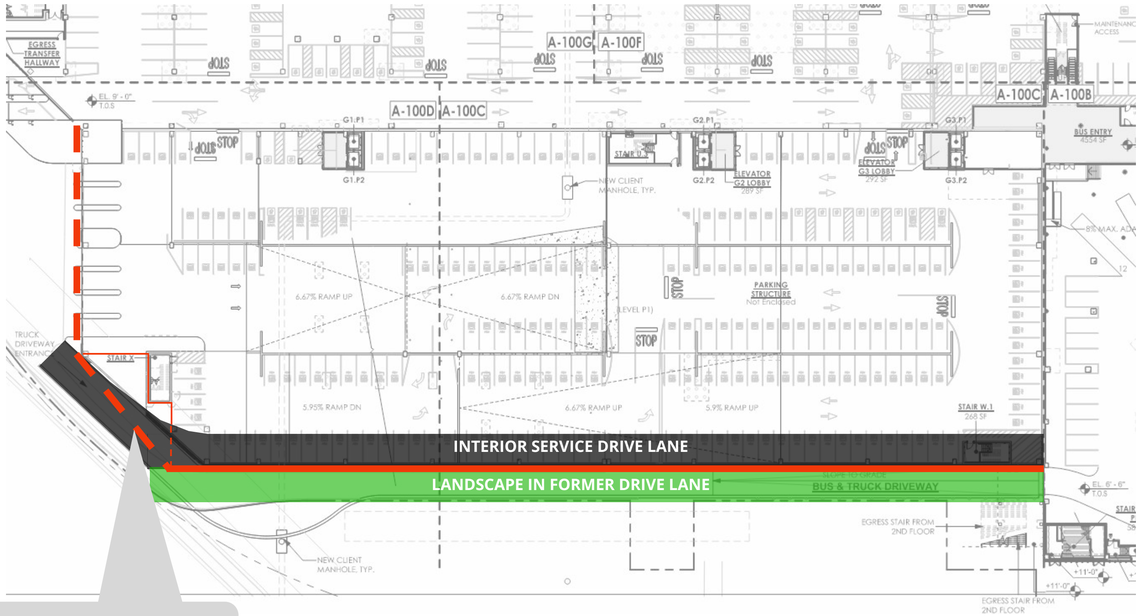

Chamfer angle is adjusted to minimize bump out

12/18 UPDATE

© 2025 SHoP Architects LLP + Field Operations. All Rights Reserved.

The relocation of the displaced parking stalls triggered the addition of another partial floor of parking, increasing the height and bulk of the garage

10/21 Preliminary Review Submission

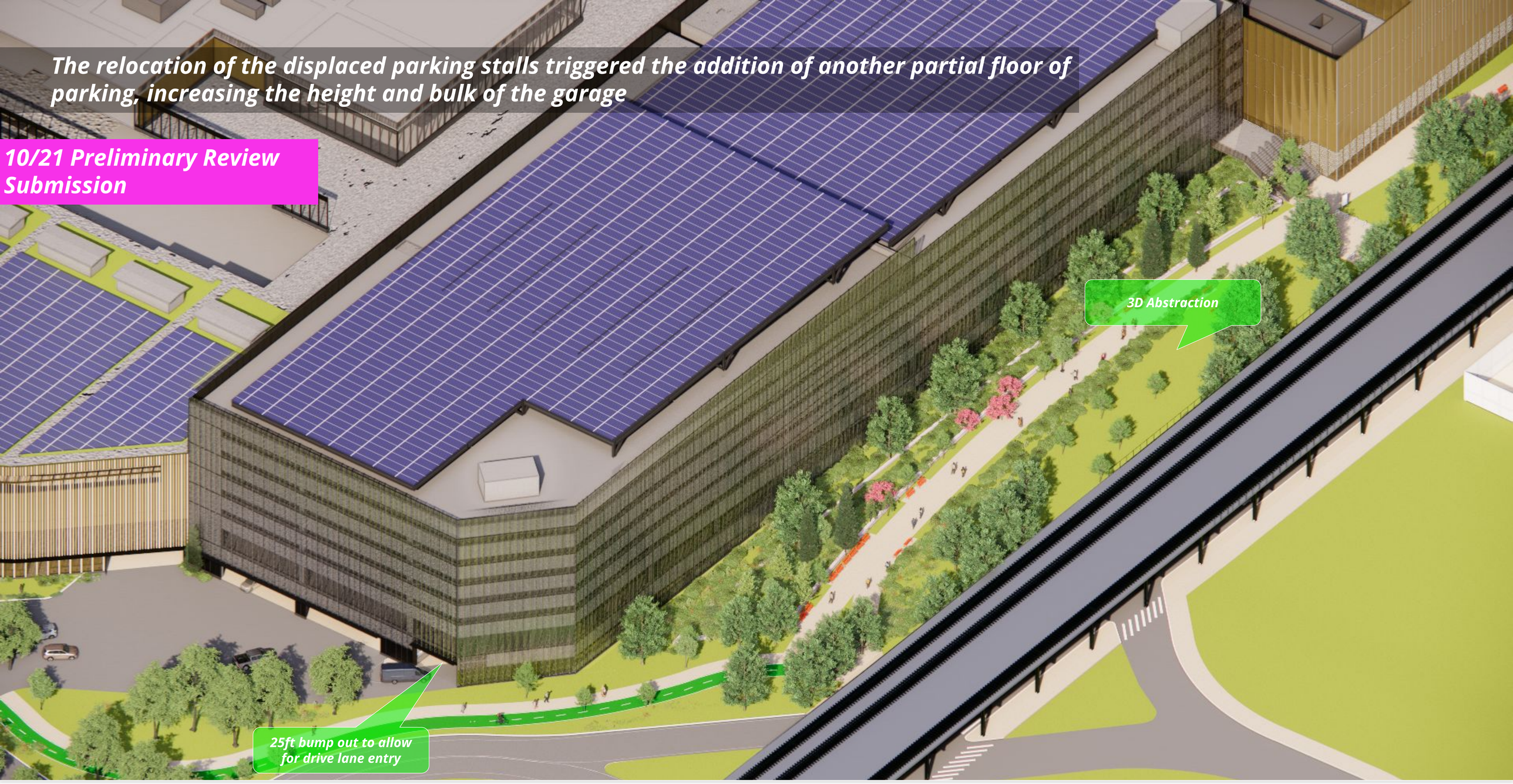

© 2025 SHoP Architects LLP + Field Operations. All Rights Reserved.

By adjusting the chamfer geometry, the garage massing can be set back at the SW corner of the garage, mitigating the visual impact on the public realm

12/18 Update



© 2025 SHoP Architects LLP + Field Operations. All Rights Reserved.

Previous Massing extends all floor plates to the original SW corner of the garage

10/21 Preliminary Review Submission



© 2025 SHoP Architects LLP + Field Operations. All Rights Reserved.

Updated massing sets back the SW corner to reduce massing impact

12/18 Update



© 2025 SHoP Architects LLP + Field Operations. All Rights Reserved.

The lifted screen allows for a safe turn into the drive aisle while shifting bulk away from the public realm

12/18 Update



© 2025 SHoP Architects LLP + Field Operations. All Rights Reserved.

Applicant has revised the design to incorporate additional landscape between the IR and Roosevelt Avenue

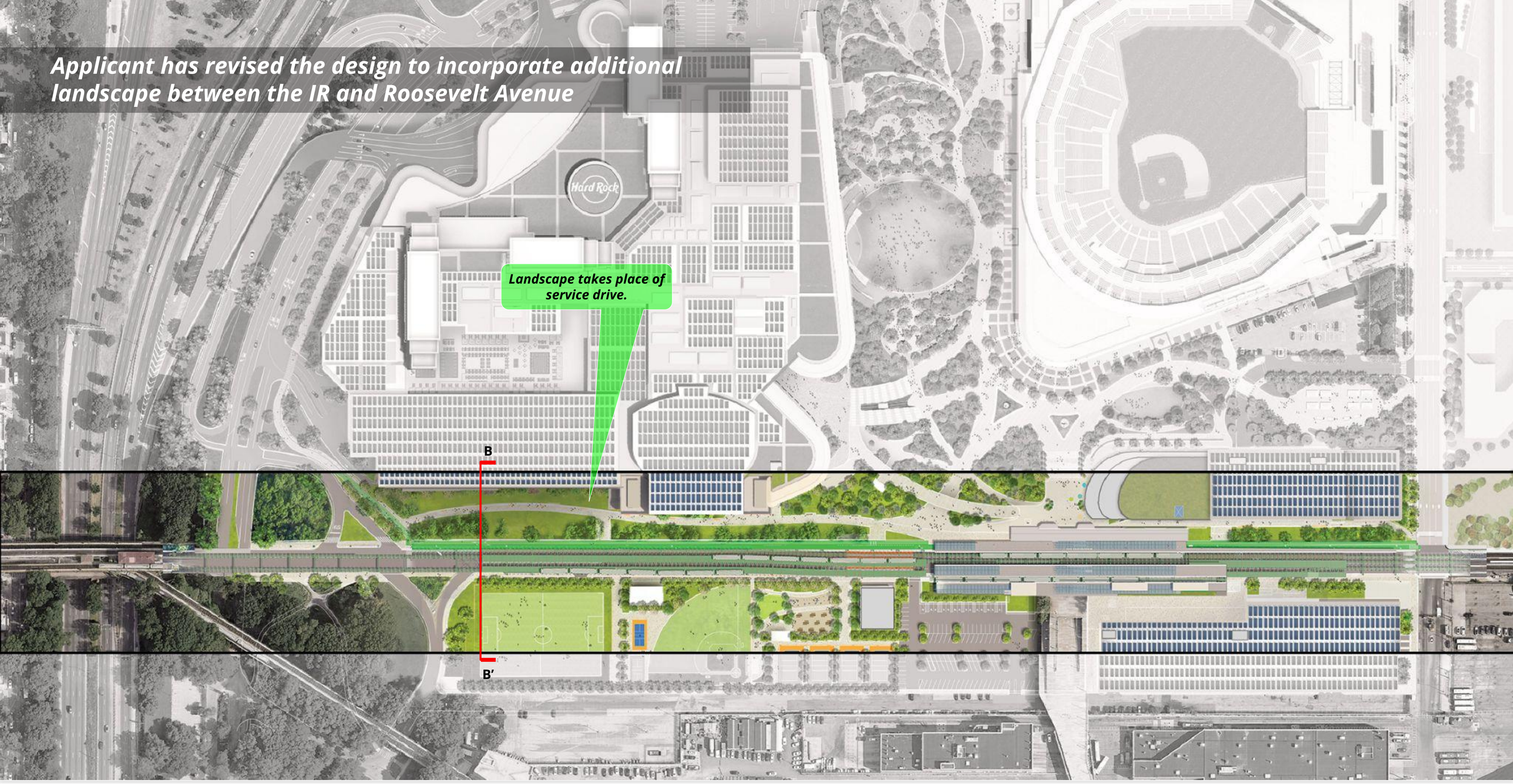

© 2025 SHoP Architects LLP + Field Operations. All Rights Reserved.

Applicant has revised the design to incorporate additional landscape between the IR and Roosevelt Avenue

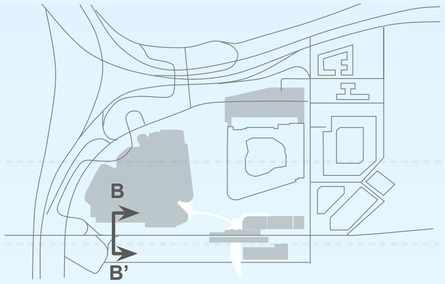

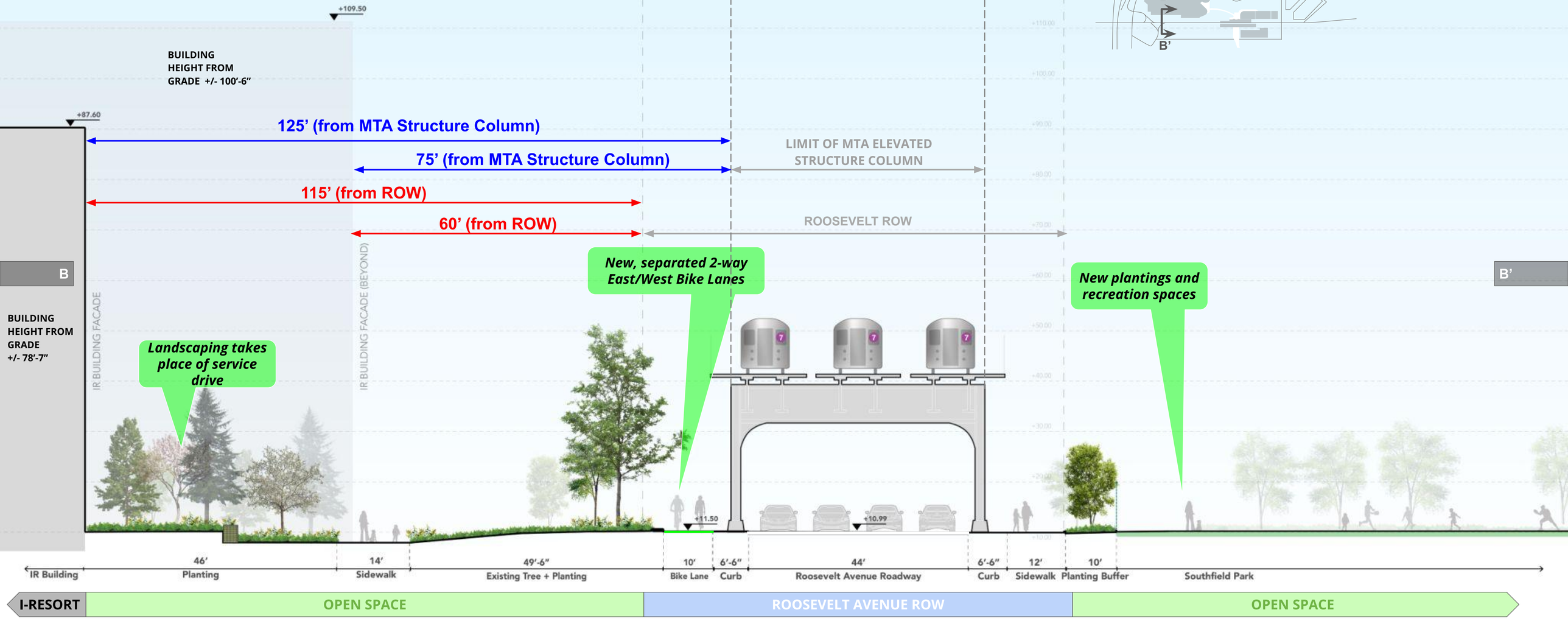

© 2025 SHoP Architects LLP + Field Operations. All Rights Reserved.

Roosevelt Avenue is newly conceived with bike lanes, wider sidewalks, planting, and active open spaces

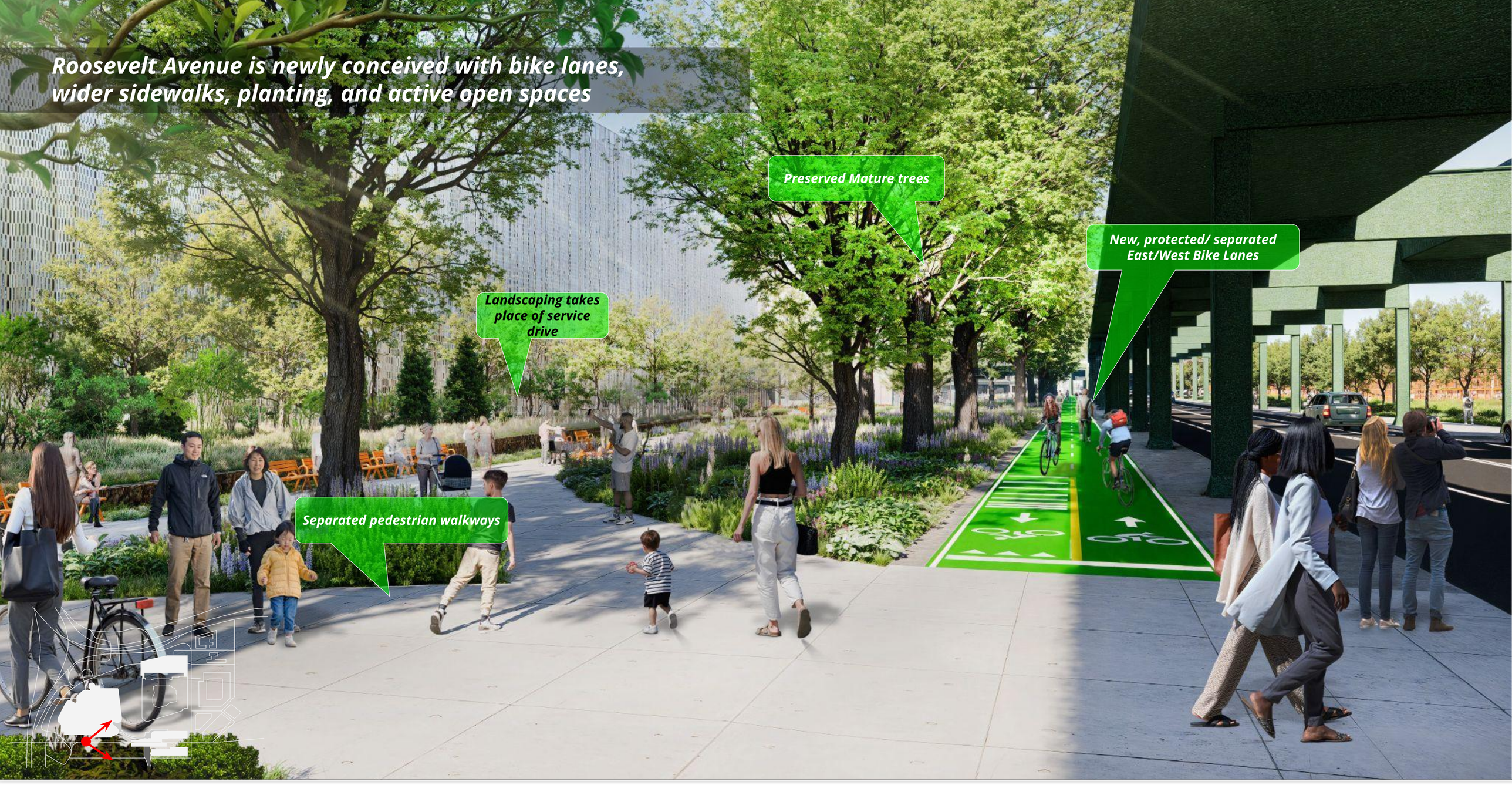

© 2025 SHoP Architects LLP + Field Operations. All Rights Reserved.

DAY CARE CENTER

© 2025 SHoP Architects LLP + Field Operations. All Rights Reserved.

The Daycare Center has been further developed since the Preliminary Submission

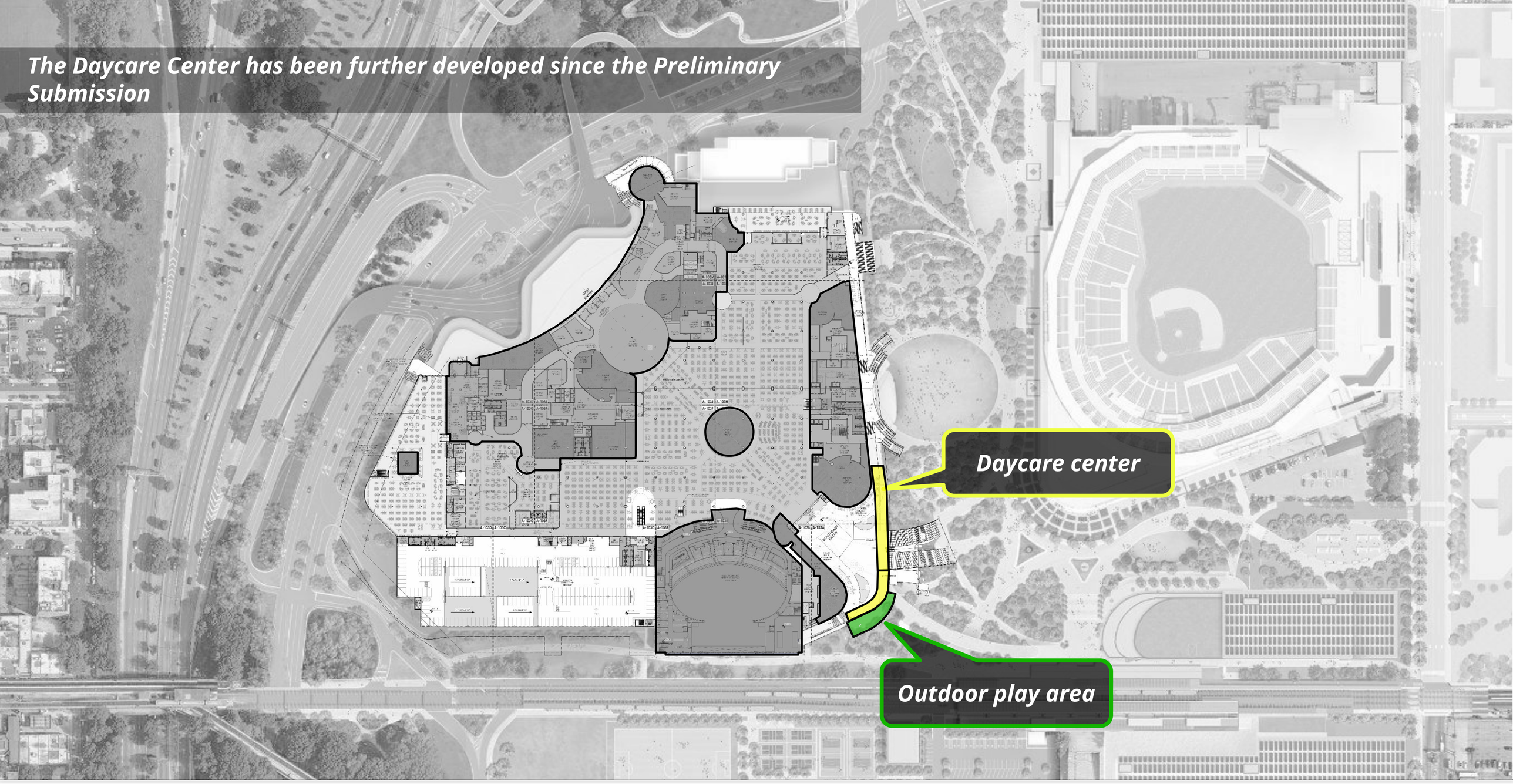

© 2025 SHoP Architects LLP + Field Operations. All Rights Reserved.

The interior spaces provide generous natural light while maintaining privacy within



© 2025 SHoP Architects LLP + Field Operations. All Rights Reserved.

The facade treatment of the daycare space blends with the rest of the IR podium and integrates glazing into the facade modulation



© 2025 SHoP Architects LLP + Field Operations. All Rights Reserved.

The IR outdoor daycare area is nestled within a garden

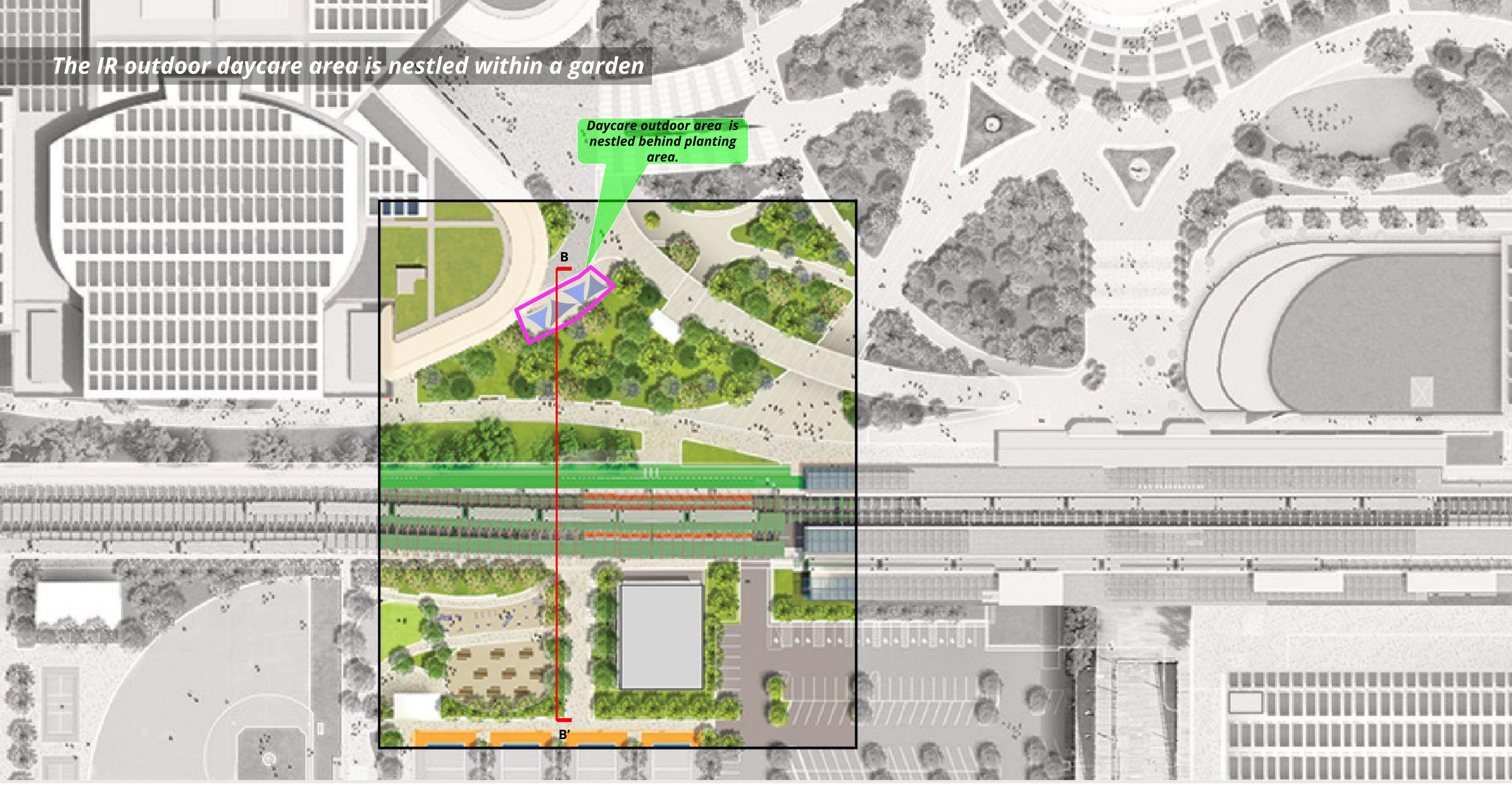

© 2025 SHoP Architects LLP + Field Operations. All Rights Reserved.

Daycare access - Entry at-grade

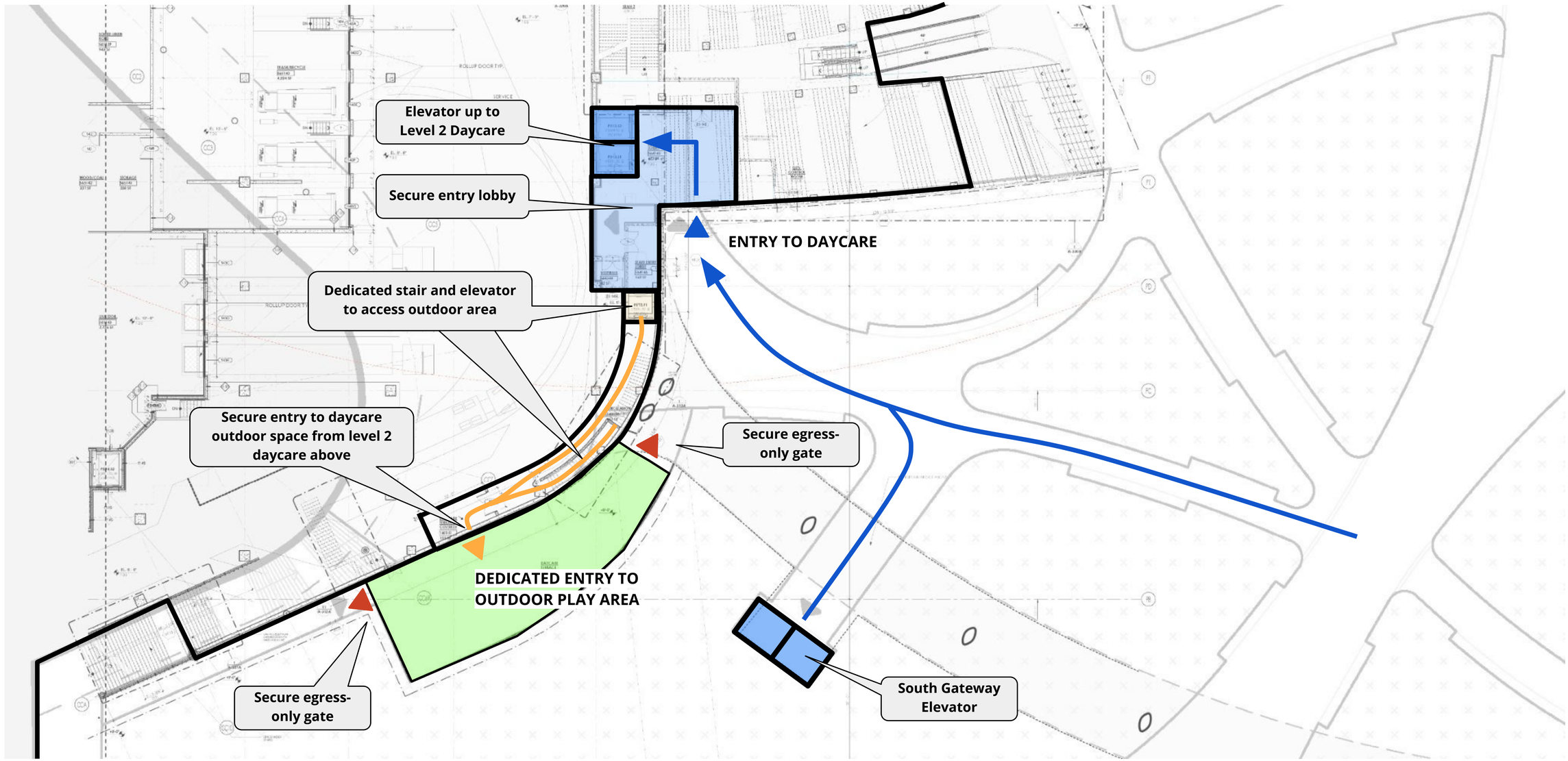

© 2025 SHoP Architects LLP + Field Operations. All Rights Reserved.

The IR outdoor daycare area is nestled within a garden

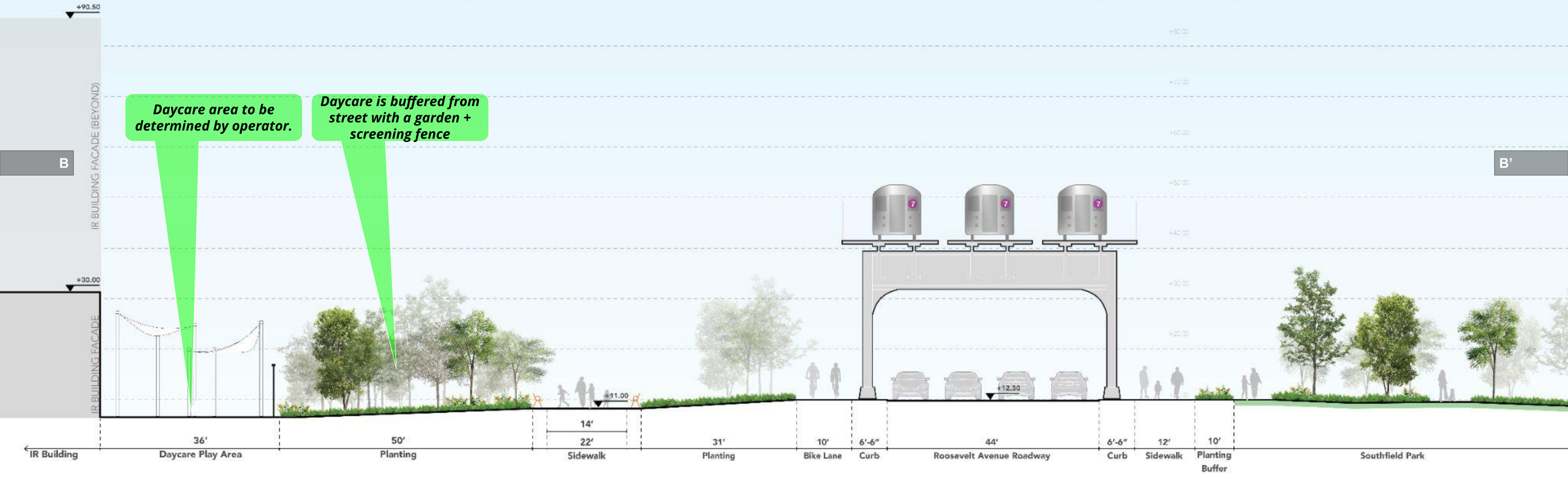

I-RESORT	I-RESORT DAYCARE	OPEN SPACE	ROOSEVELT AVENUE ROW	OPEN SPACE

IR	OPEN SPACE (80')	ROOSEVELT AVENUE	OPEN SPACE (>100')

© 2025 SHoP Architects LLP + Field Operations. All Rights Reserved.

SMOKING TERRACE / CIGAR BAR

© 2025 SHoP Architects LLP + Field Operations. All Rights Reserved.

Southeast entry terrace



© 2025 SHoP Architects LLP + Field Operations. All Rights Reserved.

PROMENADE / EAST COLONNADE

© 2025 SHoP Architects LLP + Field Operations. All Rights Reserved.

The IR east terrace features three primary entry/exits along its length. (Canopy removed in this plan)
See pages 167-172 for information on MTA station accessibility. Elevators are ~800’ apart

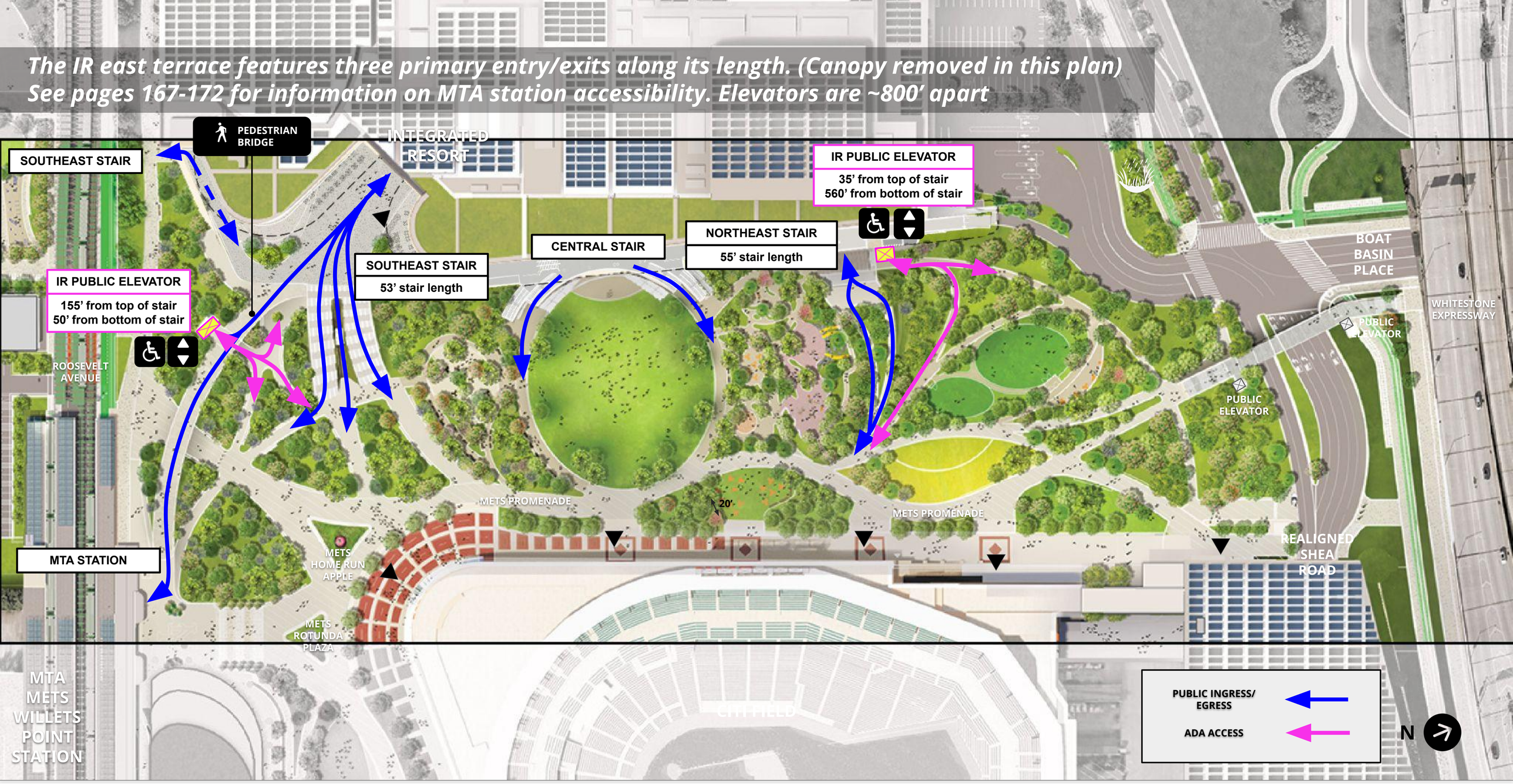

© 2025 SHoP Architects LLP + Field Operations. All Rights Reserved.

The IR east terrace features three primary entry/exits along its length



SOUTHEAST STAIR



CENTRAL STAIR



NORTHEAST STAIR + SLOPED LAWN

© 2025 SHoP Architects LLP + Field Operations. All Rights Reserved.

East Colonnade Promenade Mezzanine Access

LEVEL 3 MEZZANINE

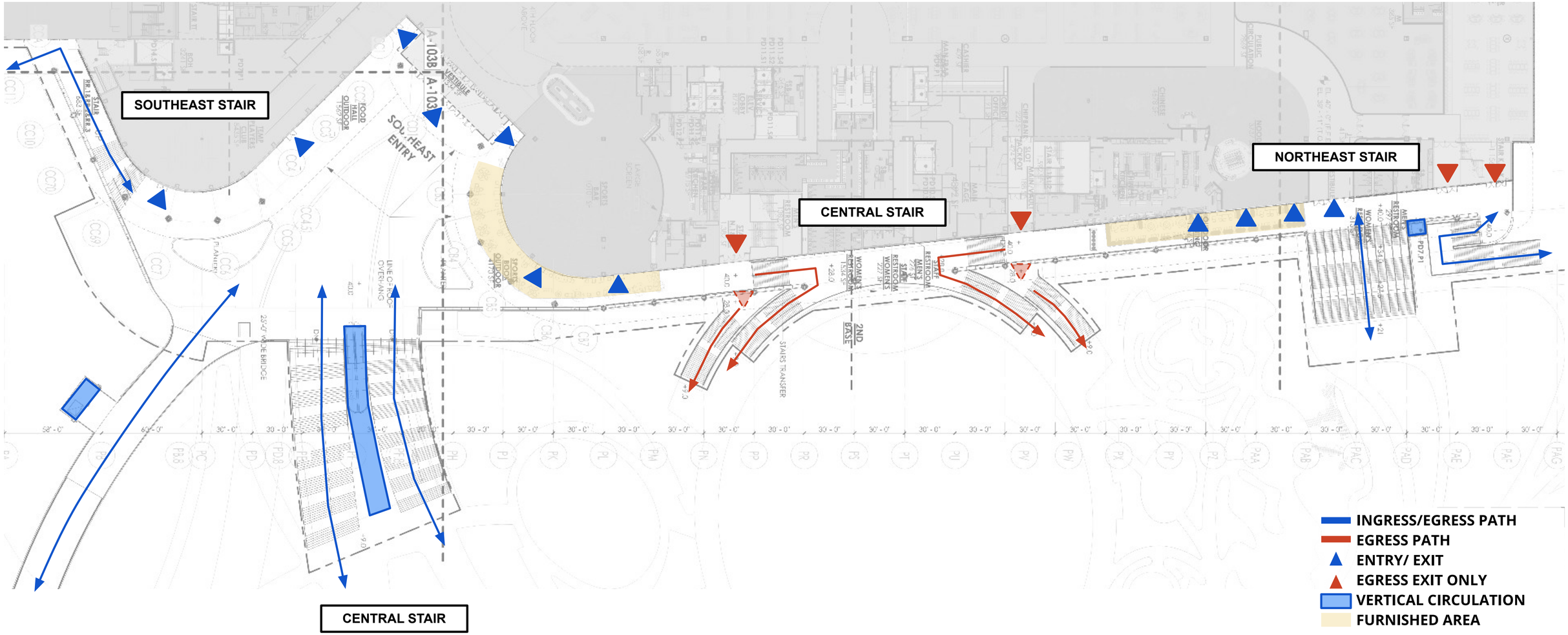

© 2025 SHoP Architects LLP + Field Operations. All Rights Reserved.

Southeast Entry integrates multiple access points: the bridge connects from the MTA, the grand stair and escalator rise from the park, and the south stair provides access from Roosevelt Avenue

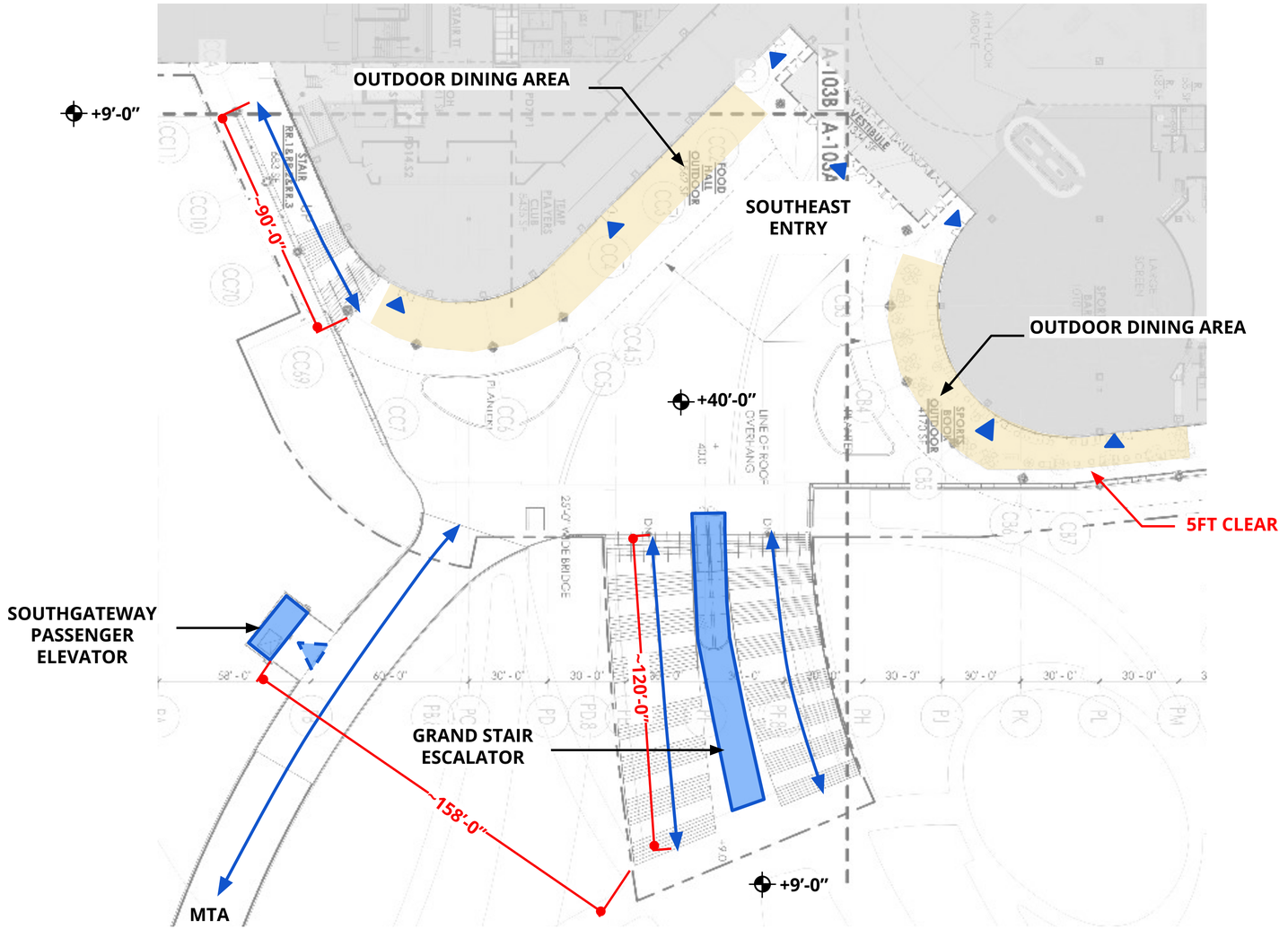

LEVEL 3 MEZZANINE

© 2025 SHoP Architects LLP + Field Operations. All Rights Reserved.

The separation of the Central Stair circulation is intentional. The outer-ring stair is dedicated to egress for a clear, code-compliant exit path, while the inner stair serves regular circulation.

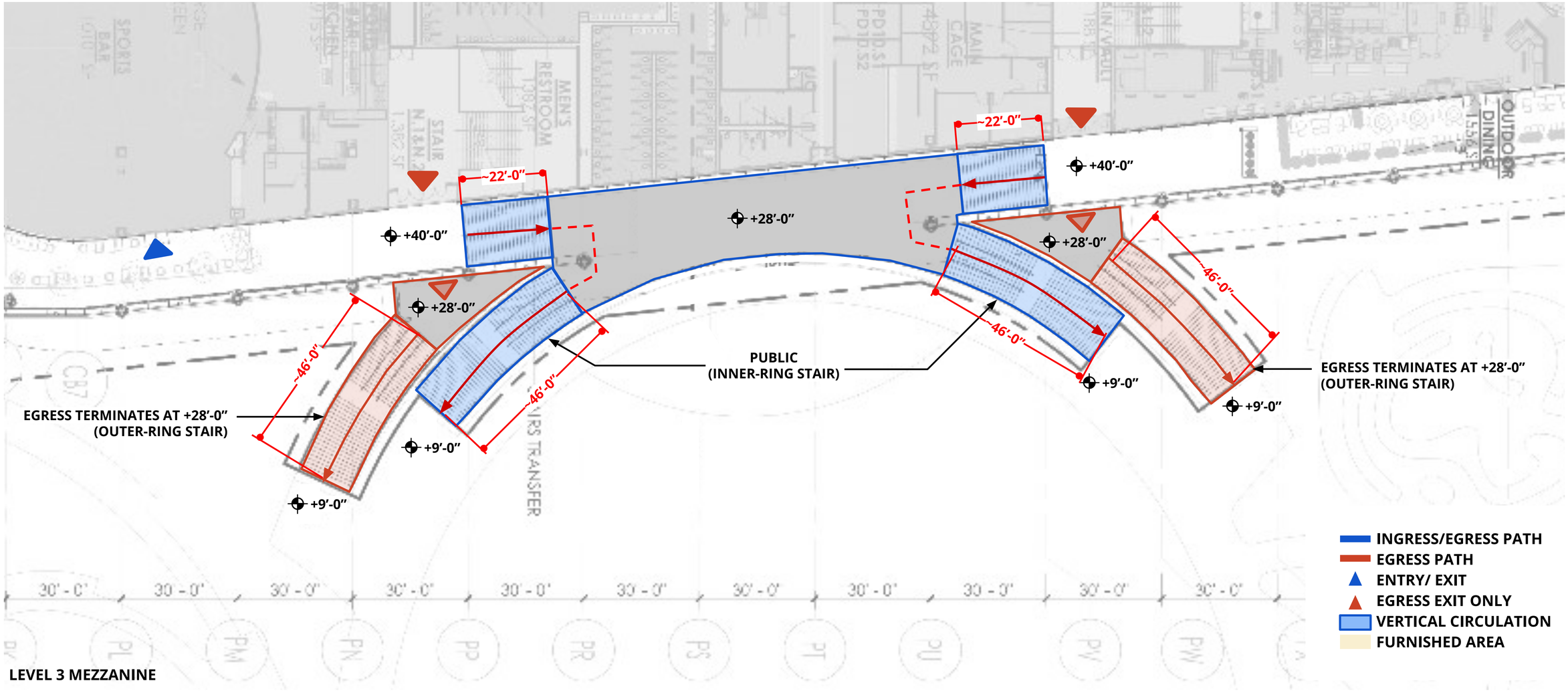

© 2025 SHoP Architects LLP + Field Operations. All Rights Reserved.

The northeast stair connects the bermed +21’-0” landscape via a broad stair, while a compact switchback stair to the north fits within the dead-end corridor constraints.

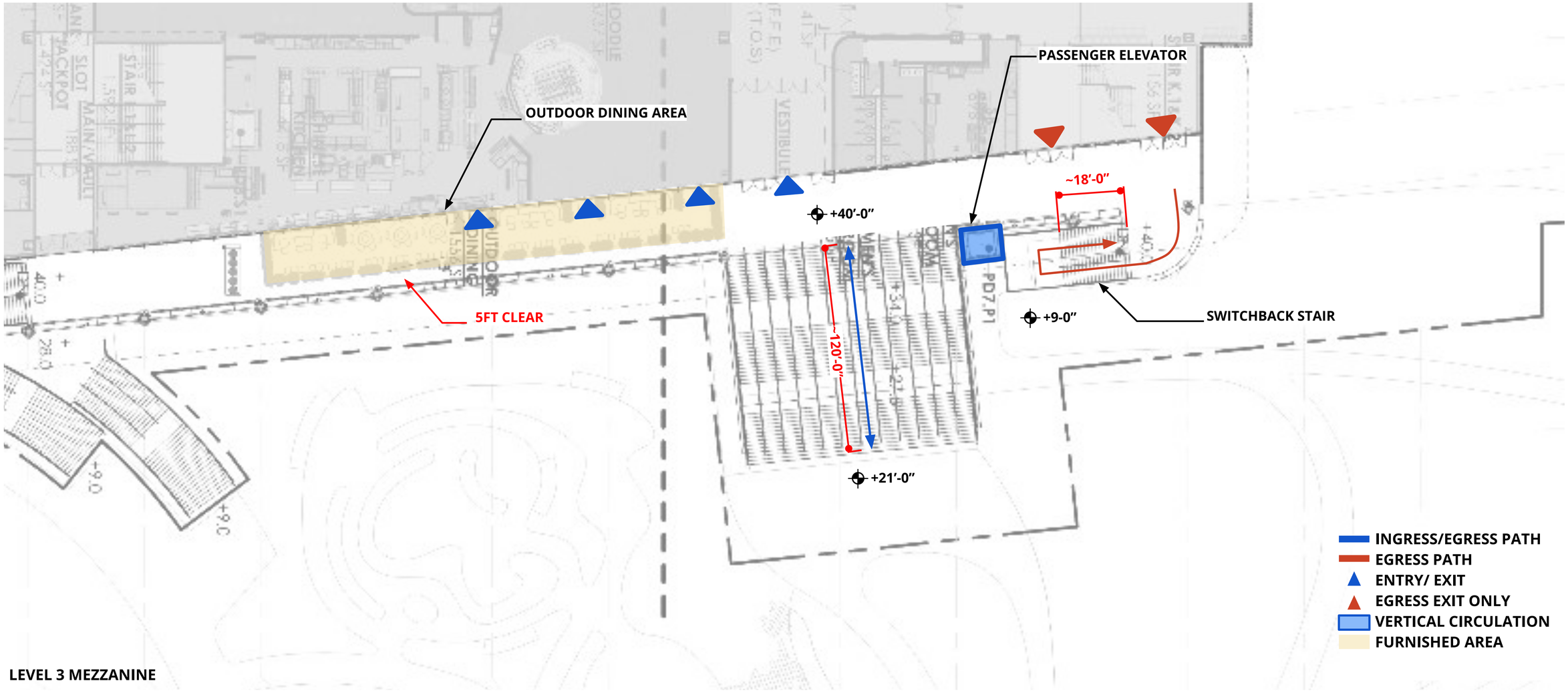

LEVEL 3 MEZZANINE

© 2025 SHoP Architects LLP + Field Operations. All Rights Reserved.

The new building is situated to create a sense of arrival and exchange with the open space and frames the Roosevelt Avenue entry to Metropolitan Park

ADA- access elevator.

Southeast Stairs

Escalators

Landscape/public realm abstraction for scale / illustration only



© 2025 SHoP Architects LLP + Field Operations. All Rights Reserved.

The southeast stairs create a protected park room on the north side



© 2025 SHoP Architects LLP + Field Operations. All Rights Reserved.

South of the southeast stair are the South Gateway bridge and elevators, as well as the employee entrance at the lower level



© 2025 SHoP Architects LLP + Field Operations. All Rights Reserved.

The East Colonnade wraps an elevated public realm around the park-side face of the Integrated Resort



© 2025 SHoP Architects LLP + Field Operations. All Rights Reserved.

Central stairs create an embrace around the central lawn feature

Current + updated design



© 2025 SHoP Architects LLP + Field Operations. All Rights Reserved.

ADA-compliant edge b/w lawn and paved edge

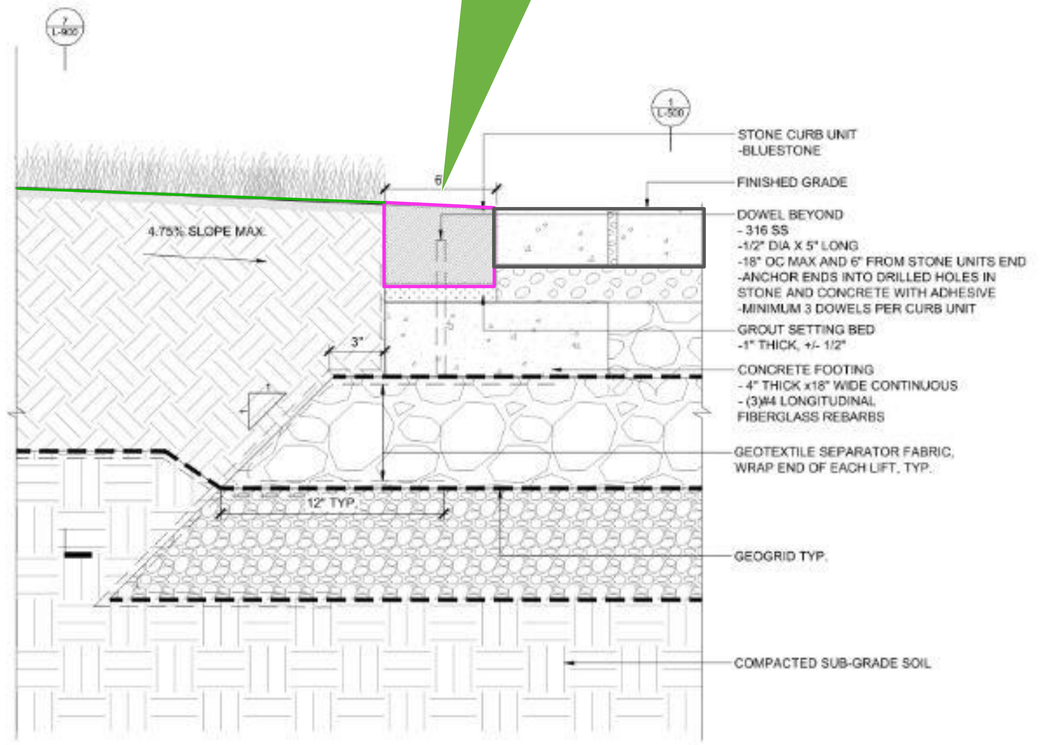

5 ADA COMPLIANT CUT @ RAISED STONE CURB ALONG LAWN AREA
TYPICAL SECTION
3" = 1'-0"

© 2025 SHoP Architects LLP + Field Operations. All Rights Reserved.

The northeast stairs transition into a landscaped embankment and incorporate a public restroom adjacent to the playground. A Parks maintenance room is tucked beneath the stair structure

Current + updated design



© 2025 SHoP Architects LLP + Field Operations. All Rights Reserved.

On the north side of the North Entry, a series of biofiltration terraces cascade down from the IR, with the elevator clearly visible as a primary means of access



© 2025 SHoP Architects LLP + Field Operations. All Rights Reserved.

Section through biofiltration terraces

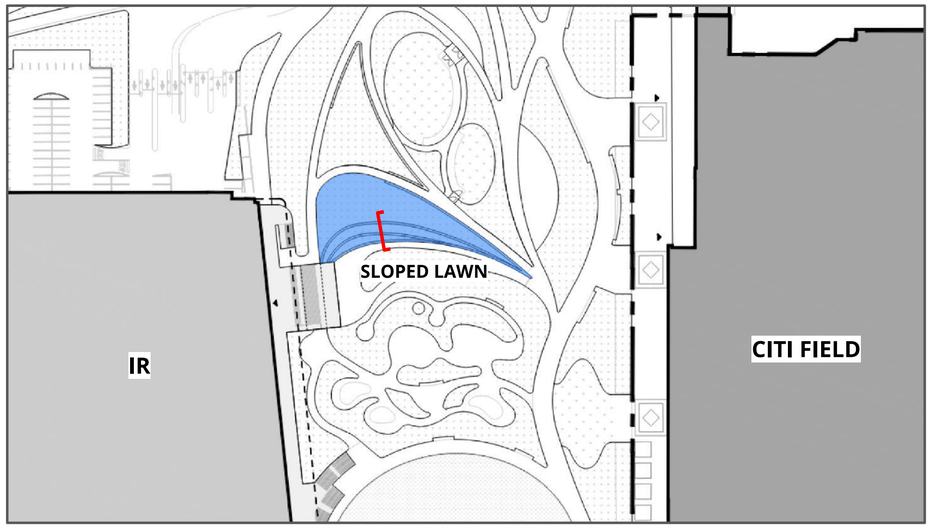

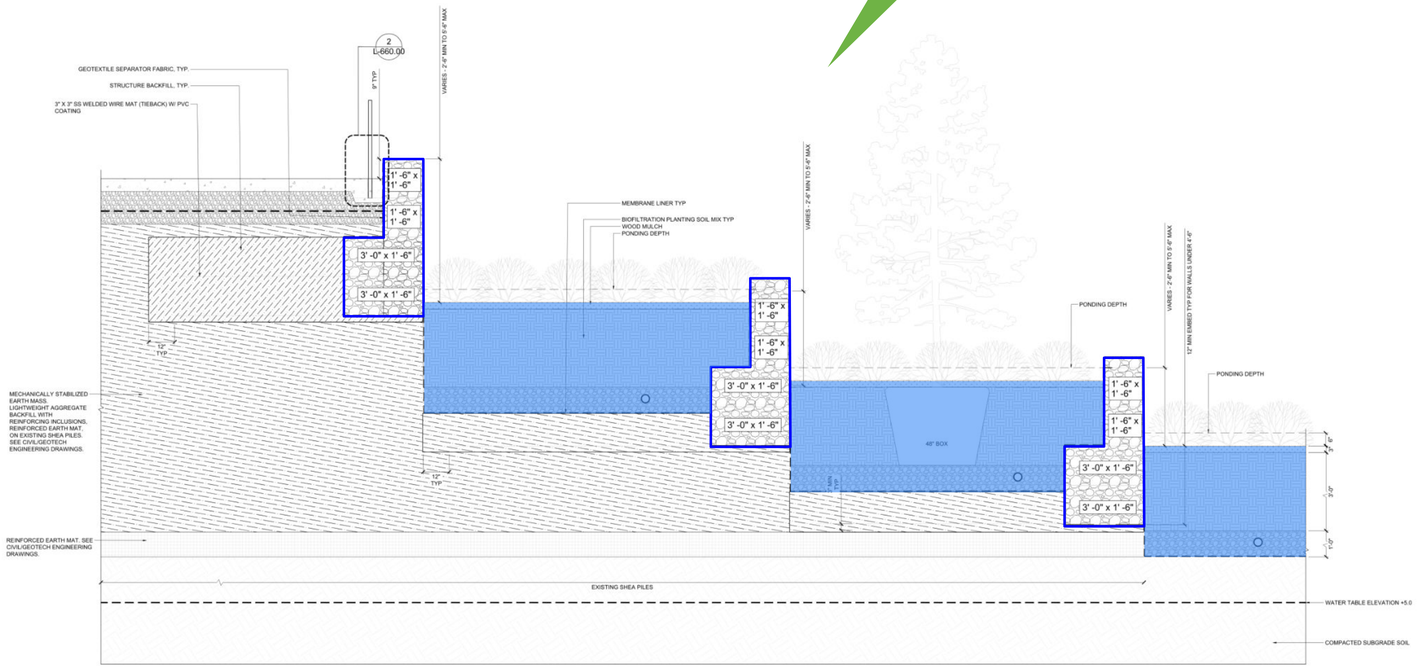

© 2025 SHoP Architects LLP + Field Operations. All Rights Reserved.

The IR upper terrace functions as an active belvedere—visible from the park and offering elevated views back into it



© 2025 SHoP Architects LLP + Field Operations. All Rights Reserved.

MTA + GATEWAY

© 2025 SHoP Architects LLP + Field Operations. All Rights Reserved.

Existing Conditions - PLATFORM LEVEL

The present/ existing subway station is inaccessible

EXISTING CONDITIONS | PLATFORM LEVEL

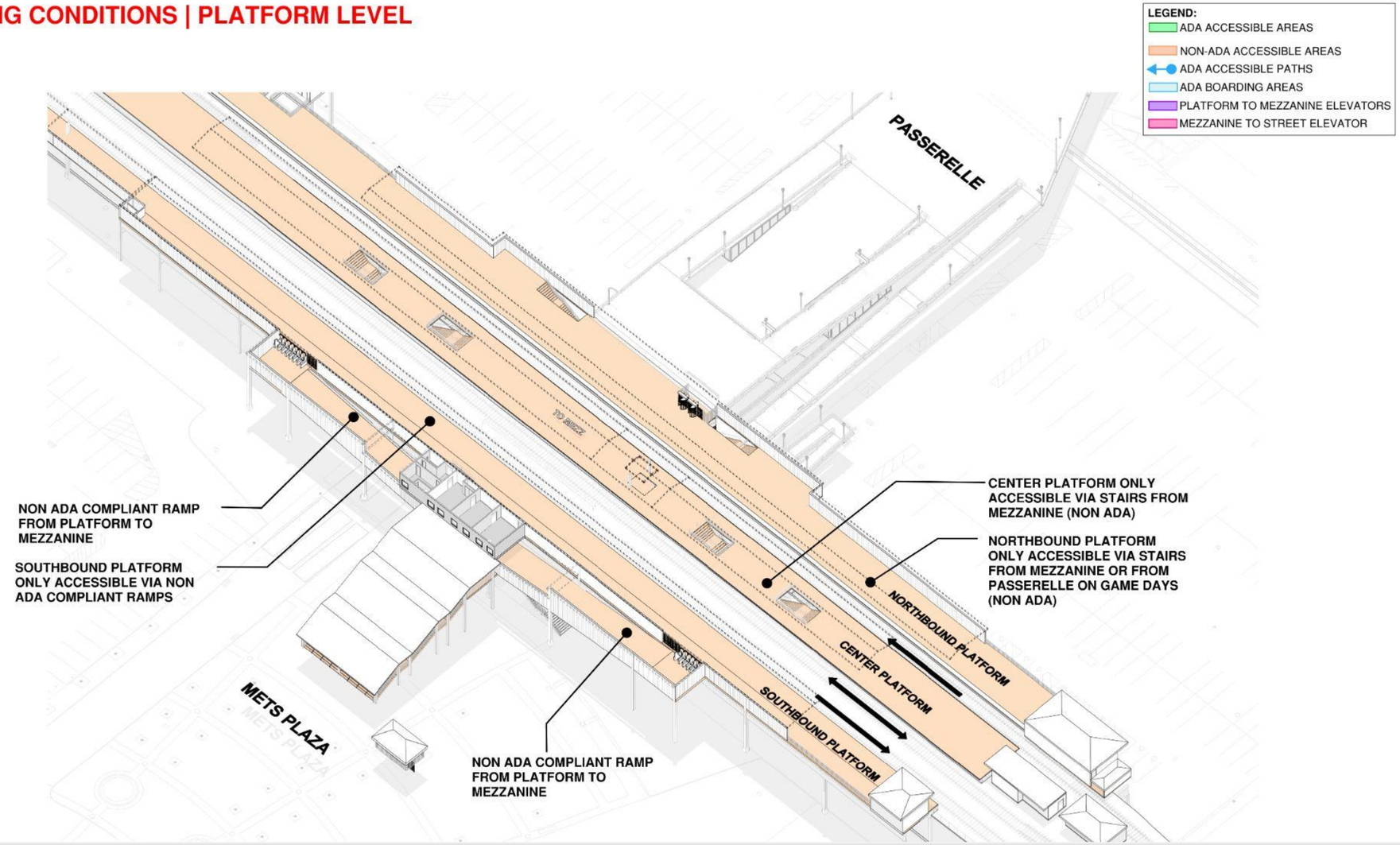

© 2025 SHoP Architects LLP + Field Operations. All Rights Reserved.

Proposed Conditions - PLATFORM LEVEL

The proposed design reconfigures ramps to be code compliant and provides elevators to/from the train platform and the paid platform

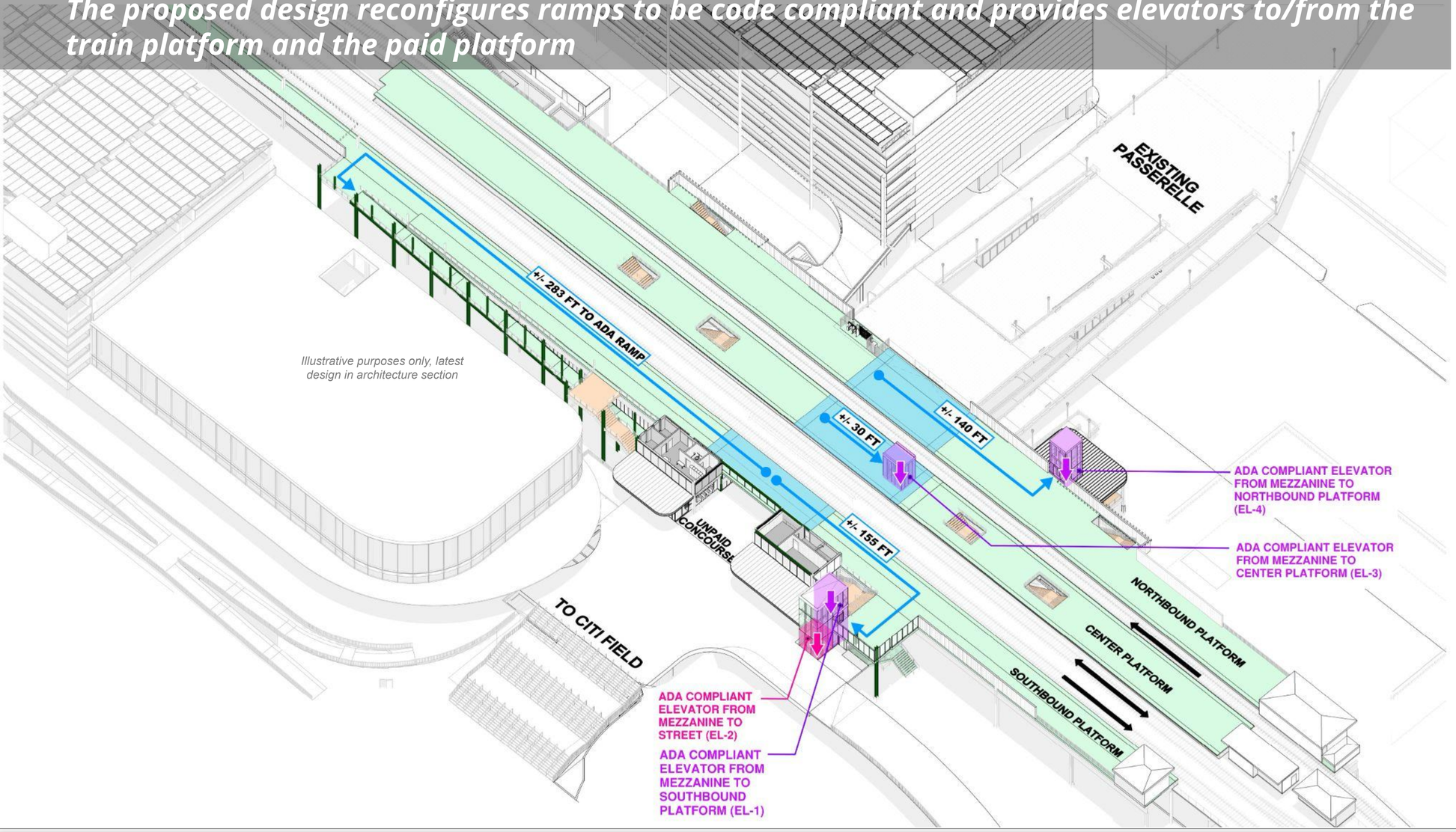

LEGEND:

- ADA ACCESSIBLE AREAS
- NON-ADA ACCESSIBLE AREAS
- ADA ACCESSIBLE PATHS
- ADA BOARDING AREAS
- PLATFORM TO MEZZANINE ELEVATORS
- MEZZANINE TO STREET ELEVATOR

ADA PATHS OF TRAVEL DISTANCES

ADA BOARDING AREA TO EL-1 = **+/- 155 FT**
ADA BOARDING AREA TO EL-3 = **+/- 30 FT**
ADA BOARDING AREA TO EL-4 = **+/- 140 FT**
ADA BOARDING AREA TO RAMP = **+/- 283 FT**

© 2025 SHoP Architects LLP + Field Operations. All Rights Reserved.

Existing Conditions - PLATFORM LEVEL

The present/ existing subway mezzanine is inaccessible: there is no ADA-compliant access. Access/connectivity to the Passerelle is also limited

EXISTING CONDITIONS | MEZZANINE LEVEL

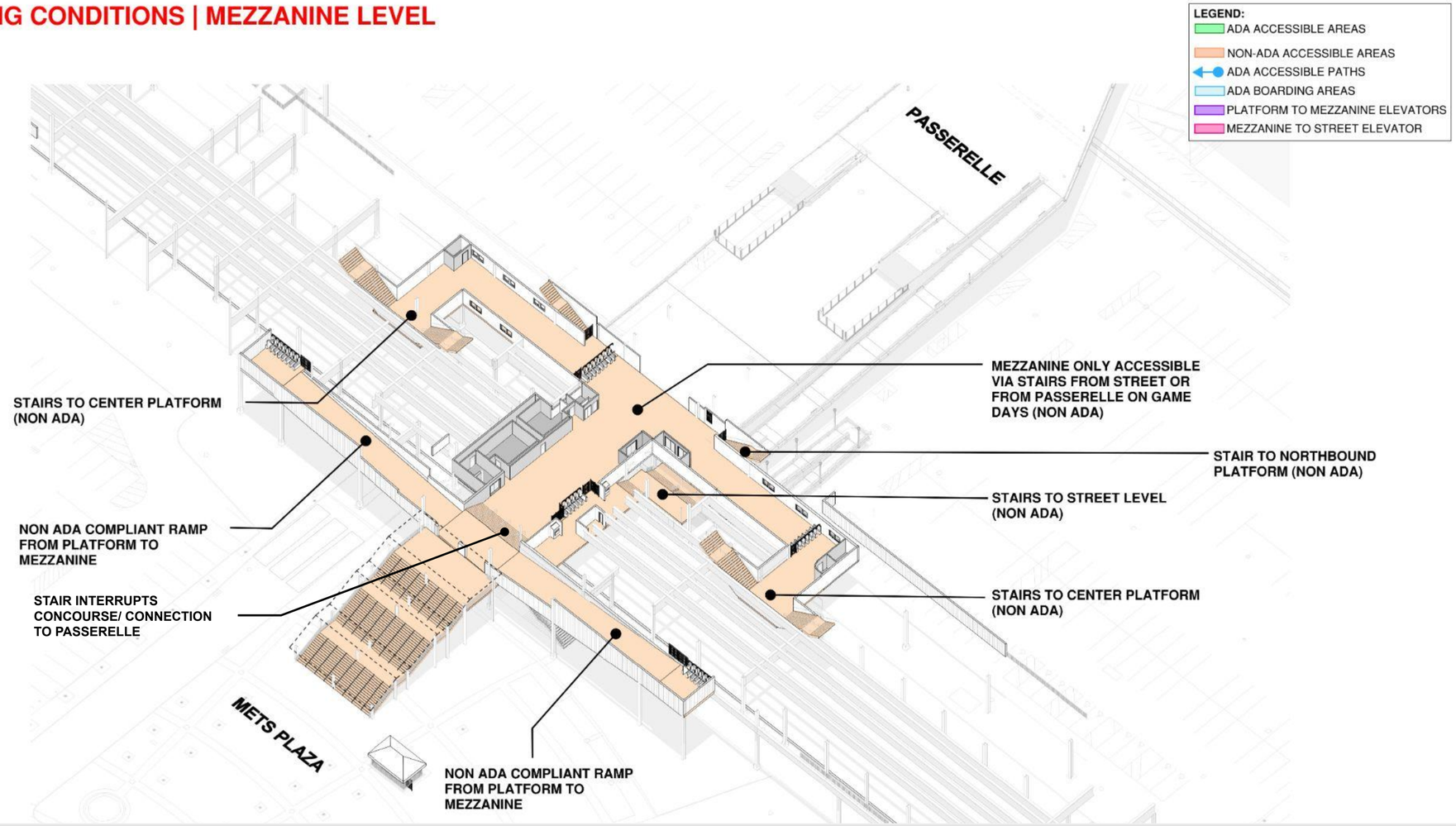

© 2025 SHoP Architects LLP + Field Operations. All Rights Reserved.

Proposed Conditions - MEZZANINE LEVEL

The proposed design reconfigures ramps to be code compliant, opens up the unpaid concourse to connect to the passerelle directly, and provides elevators from grade and to the paid platform

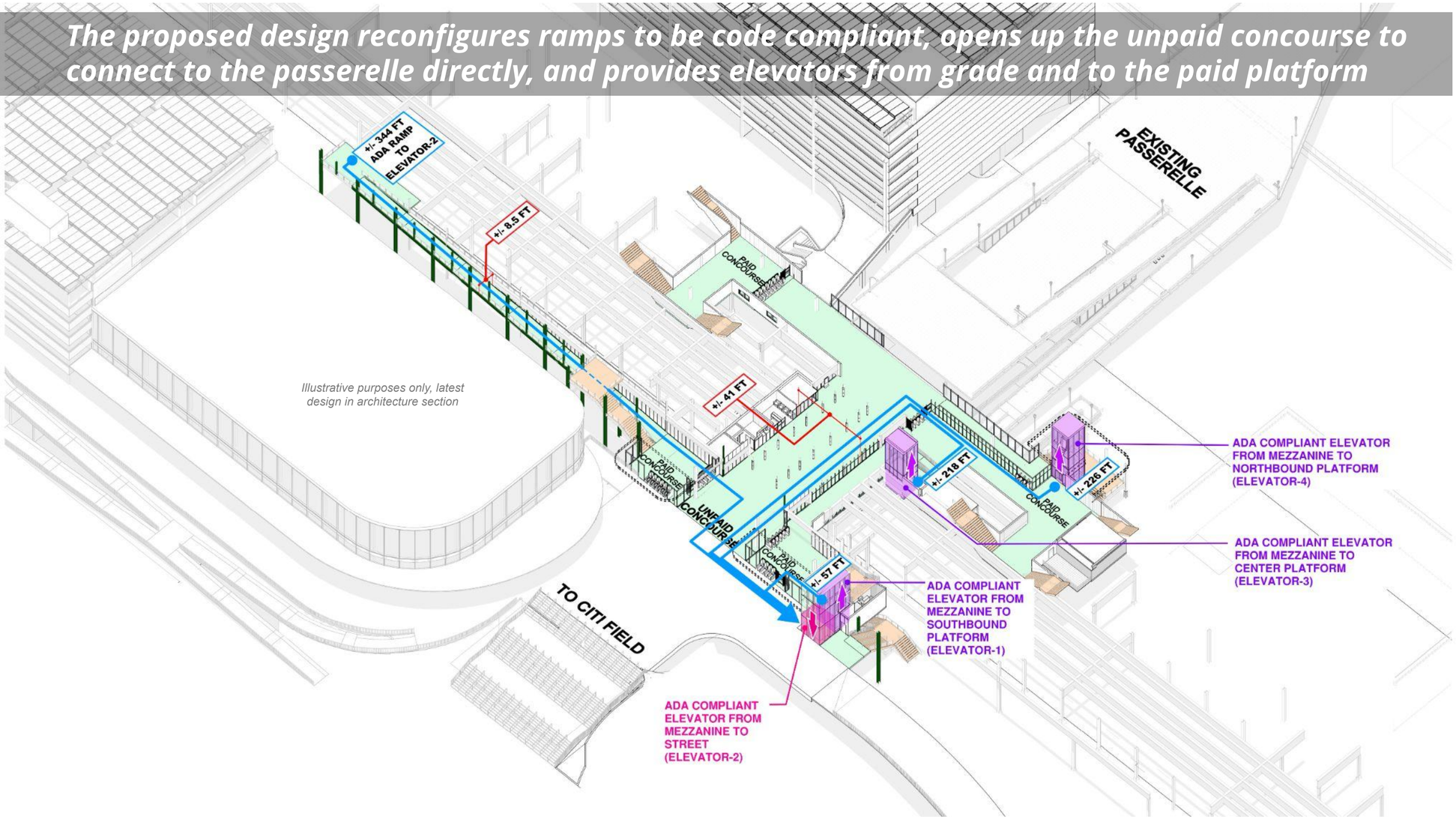

Illustrative purposes only, latest design in architecture section

LEGEND:
- ADA ACCESSIBLE AREAS
- NON-ADA ACCESSIBLE AREAS
- ADA ACCESSIBLE PATHS
- ADA BOARDING AREAS
- PLATFORM TO MEZZANINE ELEVATORS
- MEZZANINE TO STREET ELEVATOR

ADA PATHS OF TRAVEL DISTANCES

EL-1 TO EL-2 (TO STREET) = **+/-57 FT**
EL-3 TO EL-2 (TO STREET) = **+/-218FT**
EL-4 TO EL-2 (TO STREET) = **+/-226 FT**
RAMP(FROM TOP)TO EL-2 (TO STREET) = **+/-344 FT**

© 2025 SHoP Architects LLP + Field Operations. All Rights Reserved.

Proposed Conditions - MEZZANINE LEVEL

The Proposed design includes a network of ADA accessible pathways

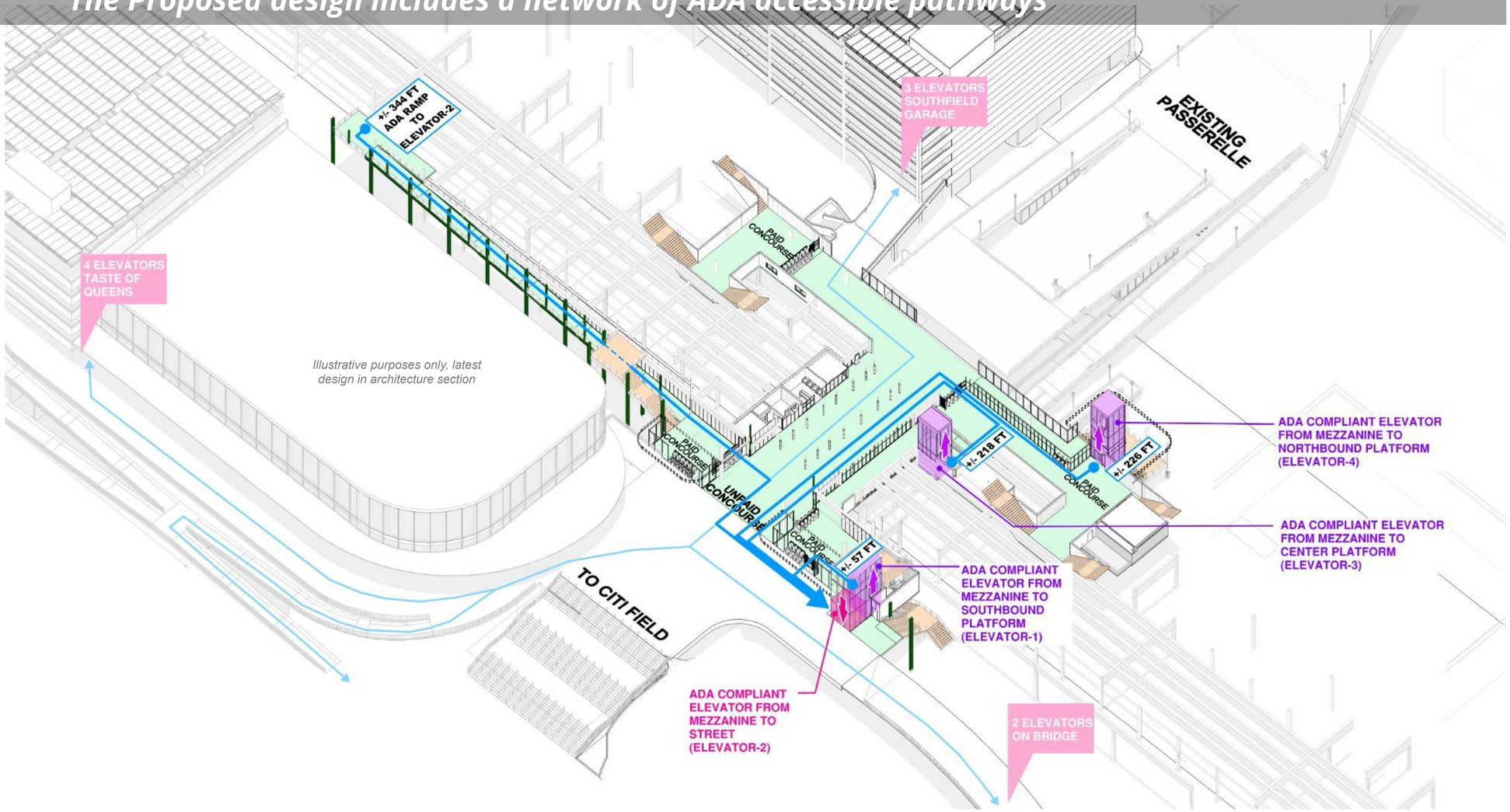

LEGEND:

- ADA ACCESSIBLE AREAS
- NON-ADA ACCESSIBLE AREAS
- ADA ACCESSIBLE PATHS
- ADA BOARDING AREAS
- PLATFORM TO MEZZANINE ELEVATORS
- MEZZANINE TO STREET ELEVATOR

ADA PATHS OF TRAVEL DISTANCES

EL-1 TO EL-2 (TO STREET) = **+/-57 FT**
EL-3 TO EL-2 (TO STREET) = **+/-218FT**
EL-4 TO EL-2 (TO STREET) = **+/-226 FT**
RAMP(FROM TOP)TO EL-2 (TO STREET) = **+/-344 FT**

© 2025 SHoP Architects LLP + Field Operations. All Rights Reserved.

NORTHERN SURFACE LOT

© 2025 SHoP Architects LLP + Field Operations. All Rights Reserved.

The north IR entry is mostly hidden from the park by a landscape buffer of graded earthwork and dense planting.

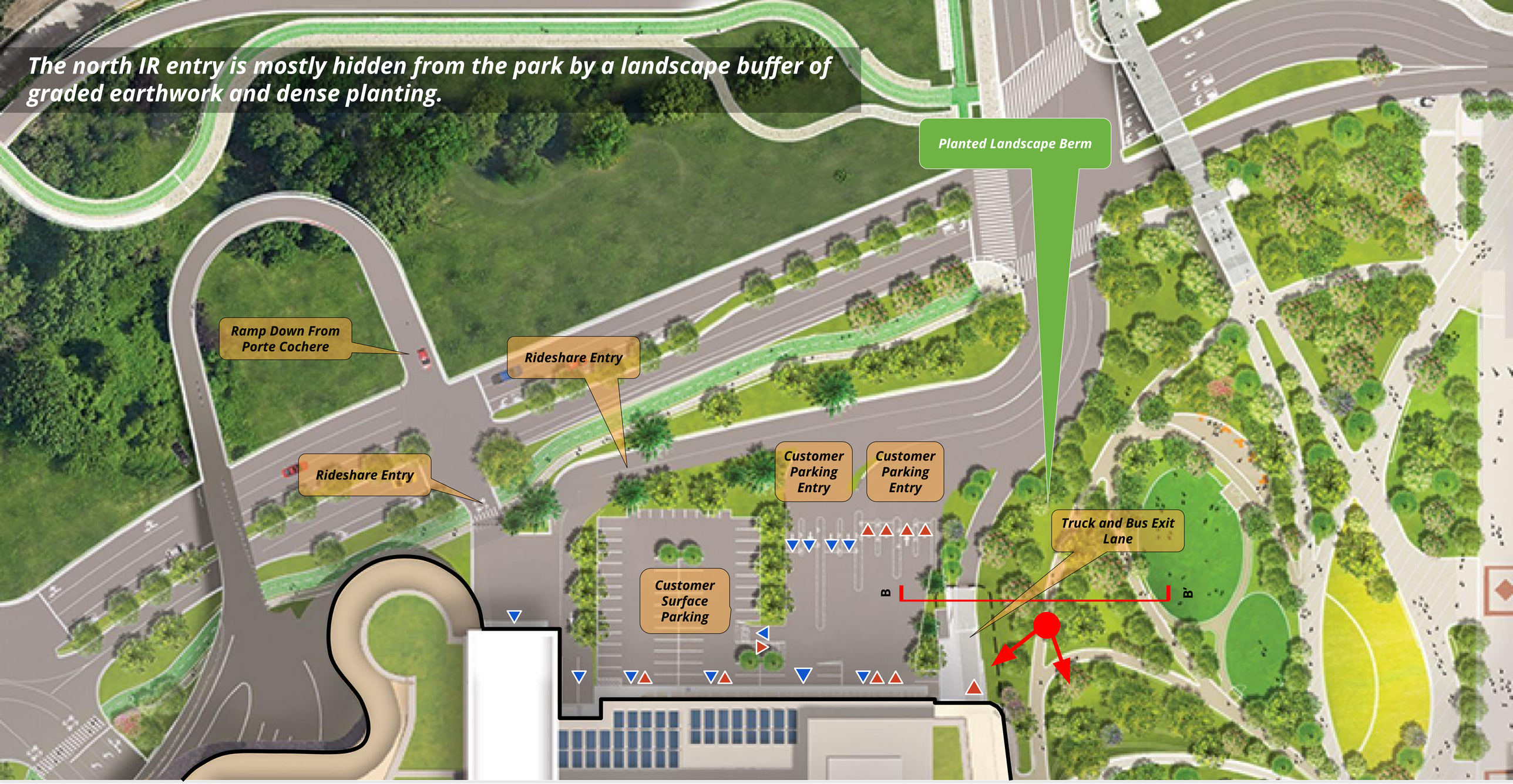

© 2025 SHoP Architects LLP + Field Operations. All Rights Reserved.

The north IR entry is mostly hidden from the park by a landscape buffer of graded earthwork and dense planting.

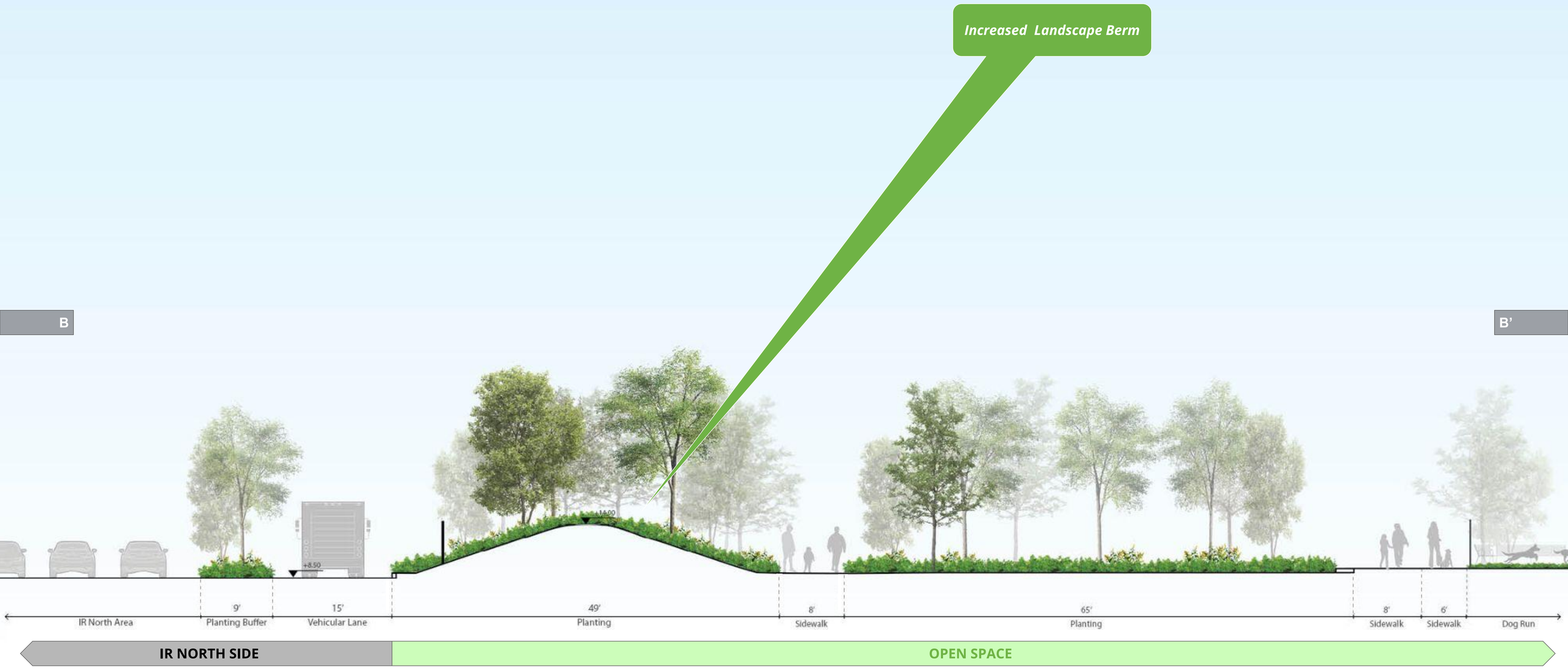

© 2025 SHoP Architects LLP + Field Operations. All Rights Reserved.

Within the park: the north IR entry is hidden from by a landscape buffer of graded earthwork and dense planting.



© 2025 SHoP Architects LLP + Field Operations. All Rights Reserved.

Northeast Vehicular Entry and Surface Lot, from Shea Road



© 2025 SHoP Architects LLP + Field Operations. All Rights Reserved.

NORTHFIELD & SOUTHFIELD

- **Ground-plane design refinement: active façades + fencing, particularly at Seaver Way**
- **Lobbies + elevated bridges: refine design, public interface, anti-climb features**

© 2025 SHoP Architects LLP + Field Operations. All Rights Reserved.

The public-facing Ground Plane experience at Northfield and Southfield Garages has been developed with attention to key interfaces such as entry canopies, perimeter fencing, railings, open lobby finishes, and landscape edges.

CANOPIES / OPEN LOBBY

FENCING

SECURITY BOOTHS

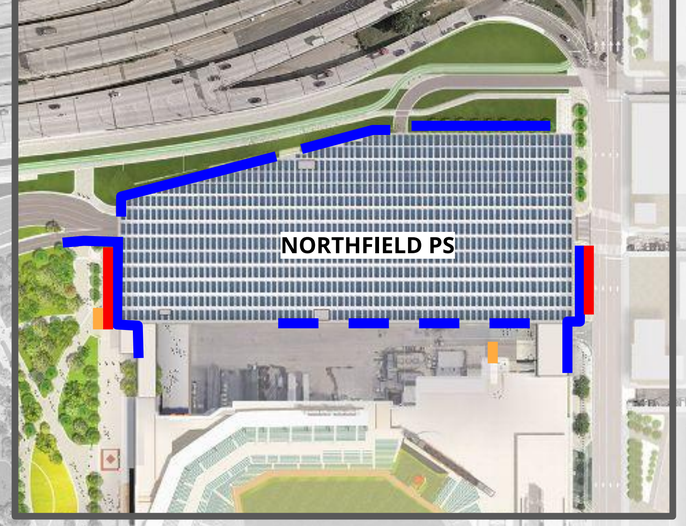

CITI FIELD

INTEGRATED RESORT

TASTE OF QUEENS

See following chapter for Taste of Queens Updates



© 2025 SHoP Architects LLP + Field Operations. All Rights Reserved.

A family of common urban design elements are used across the garage structures to provide a cohesive character throughout the campus. Materiality takes cues from the existing structures at CitiField, interpreted as contemporary details to reflect the new character of the site.



Entry Canopies



Lobby Cores



Fencing

(2) SECURITY BOOTHS ARE EXISTING ON THE SITE. THE NEW BOOTH IS DESIGNED TO MATCH THE EXISTING STRUCTURES.



Security Booths



Paving



Planting



Railings



Site Bollards

© 2025 SHoP Architects LLP + Field Operations. All Rights Reserved.

Overall, the material palette across each garage distinguishes the ground floor and roof elements while maintaining a cohesive architectural concept that bridges existing and new.

Roof Canopy

Parking Levels

Bridges

Ground Floor



© 2025 SHoP Architects LLP + Field Operations. All Rights Reserved.

NORTHFIELD GARAGE

GROUND PLANE, LOBBIES

+ ELEVATED WALKWAYS

© 2025 SHoP Architects LLP + Field Operations. All Rights Reserved.

At Northfield, the ground plane and elevated connections have been refined to improve the pedestrian experience









© 2025 SHoP Architects LLP + Field Operations. All Rights Reserved.

While programmatic activation is not possible at the ground level due to flood constraints, articulated entry canopies echoing the black metalwork of Citi Field welcome pedestrians at all Northfield ground floor lobbies, providing pedestrian scale, sense of destination and ease of wayfinding

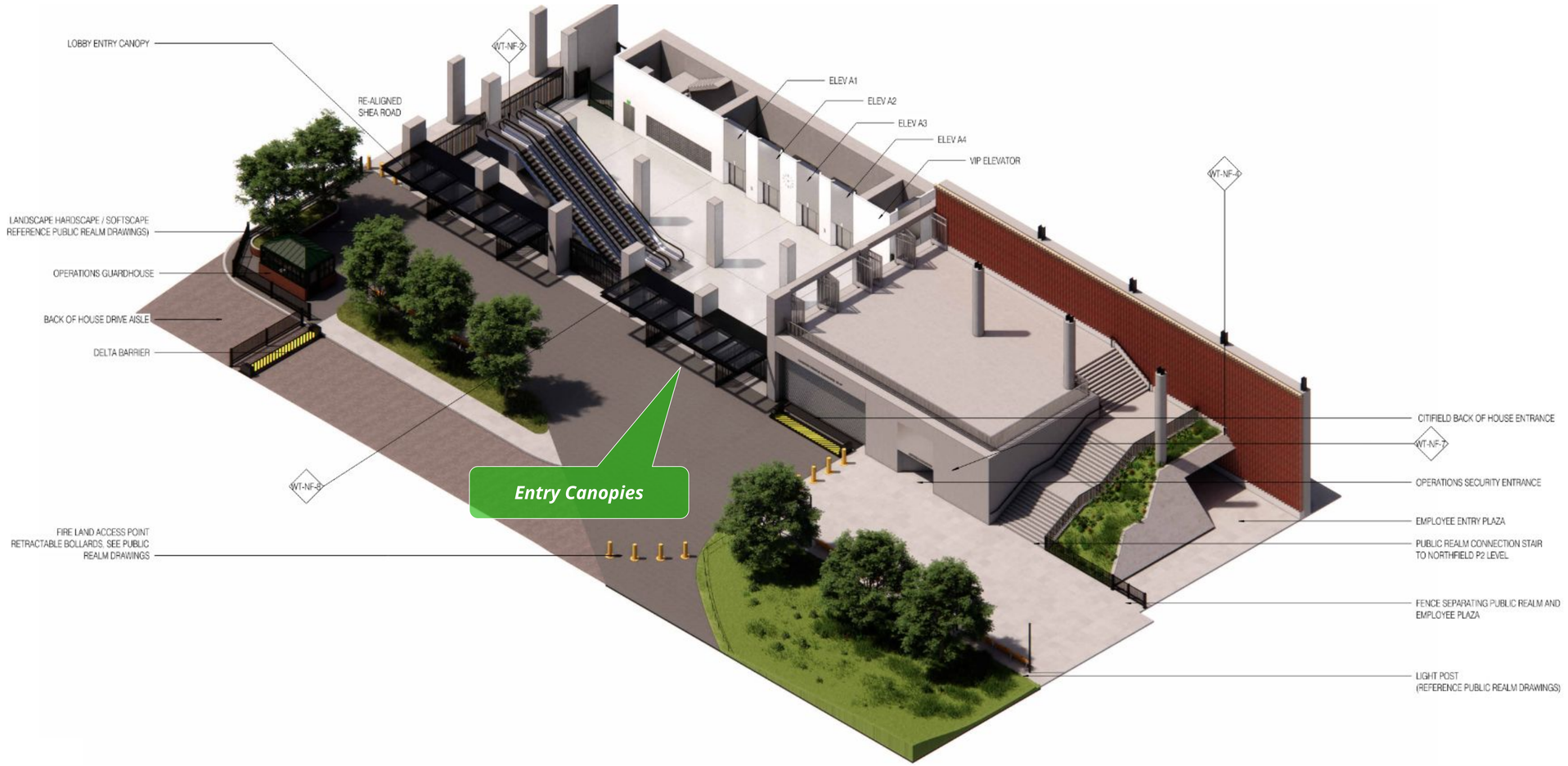

NORTHFIELD - EAST PARK LOBBY AXONOMETRIC

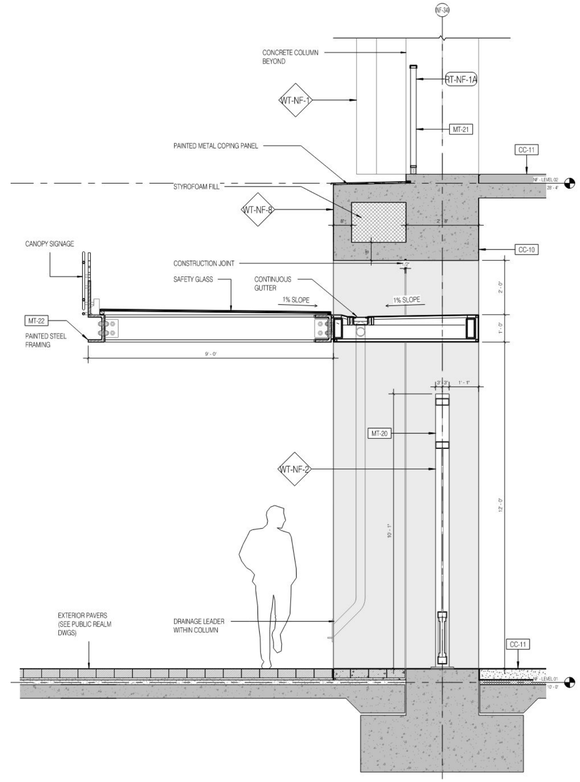

ENTRY CANOPY TYPICAL SECTION

© 2025 SHoP Architects LLP + Field Operations. All Rights Reserved.

On the Metropolitan Park side of the garage, the improved public realm stair leading to the public terrace features new planting that extends the landscape concept into the hardscape of the building.



© 2025 SHoP Architects LLP + Field Operations. All Rights Reserved.

On the Metropolitan Park side of the garage, the public realm stair brings pedestrians to the Public Terrace. The elevated terrace and brick wall detailing have also been further developed in this area



© 2025 SHoP Architects LLP + Field Operations. All Rights Reserved.

At the intersection of Shea Road and the BOH access drive, fencing and security booth refinements ensure safe separation of pedestrians and vehicular traffic.



Security booth design intent further developed

Fencing and gates added for BOH security and pedestrian safety

© 2025 SHoP Architects LLP + Field Operations. All Rights Reserved.

At the NE corner of garage along Seaver Way, a new landscape buffer softens the edge of the garage and provides an improved experience for pedestrians



© 2025 SHoP Architects LLP + Field Operations. All Rights Reserved.

On Seaver Way, an open lobby with entry canopy welcomes pedestrians to the East Lobby of the garage. The refined East Walkway provides circulation in both directions between the garage and CitiField.



© 2025 SHoP Architects LLP + Field Operations. All Rights Reserved.

SOUTHFIELD GARAGE

GROUND PLANE + LOBBIES

© 2025 SHoP Architects LLP + Field Operations. All Rights Reserved.

At Southfield Garage, both the ground level and MTA bridge level are treated as a "ground plane" pedestrian experience, with attention to scale, materiality, and edge conditions



EAST LOBBY



WEST LOBBY AT MTA BRIDGE



CENTER LOBBY



WEST LOBBY

© 2025 SHoP Architects LLP + Field Operations. All Rights Reserved.

Entry canopies at the Southfield lobbies, similar to those at Northfield Garage, clearly mark lobby entries and provide a sense of pedestrian scale at the ground plane.

Refined railings and slab edge articulation

Entry Canopy

Lobby materiality and detailing developed

SOUTHFIELD - EAST LOBBY ALONG SEAVER WAY

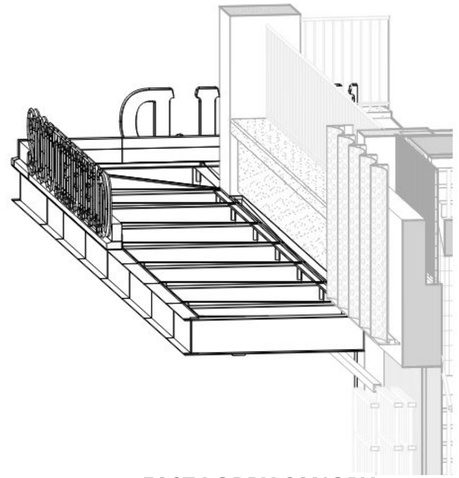

EAST LOBBY CANOPY AXONOMETRIC

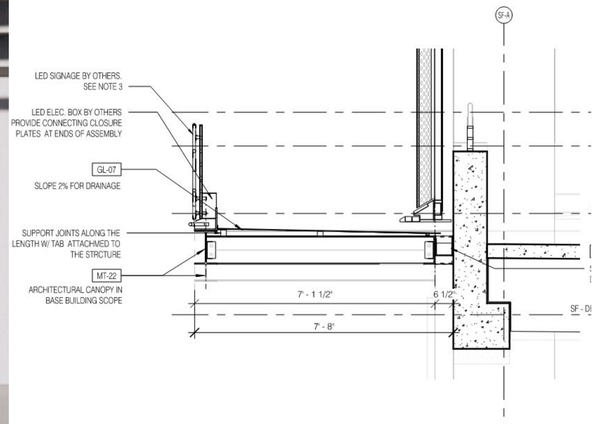

TYPICAL SECTION

© 2025 SHoP Architects LLP + Field Operations. All Rights Reserved.

At the Southfield Center Lobby, an ADA ramp and generous open stair mitigate the grade change between the street and the garage level. Landscaping also helps to create a welcoming entry plaza condition.

This area is largely shaded and would be planted with shade-tolerant species; to be maintained by Queens Future

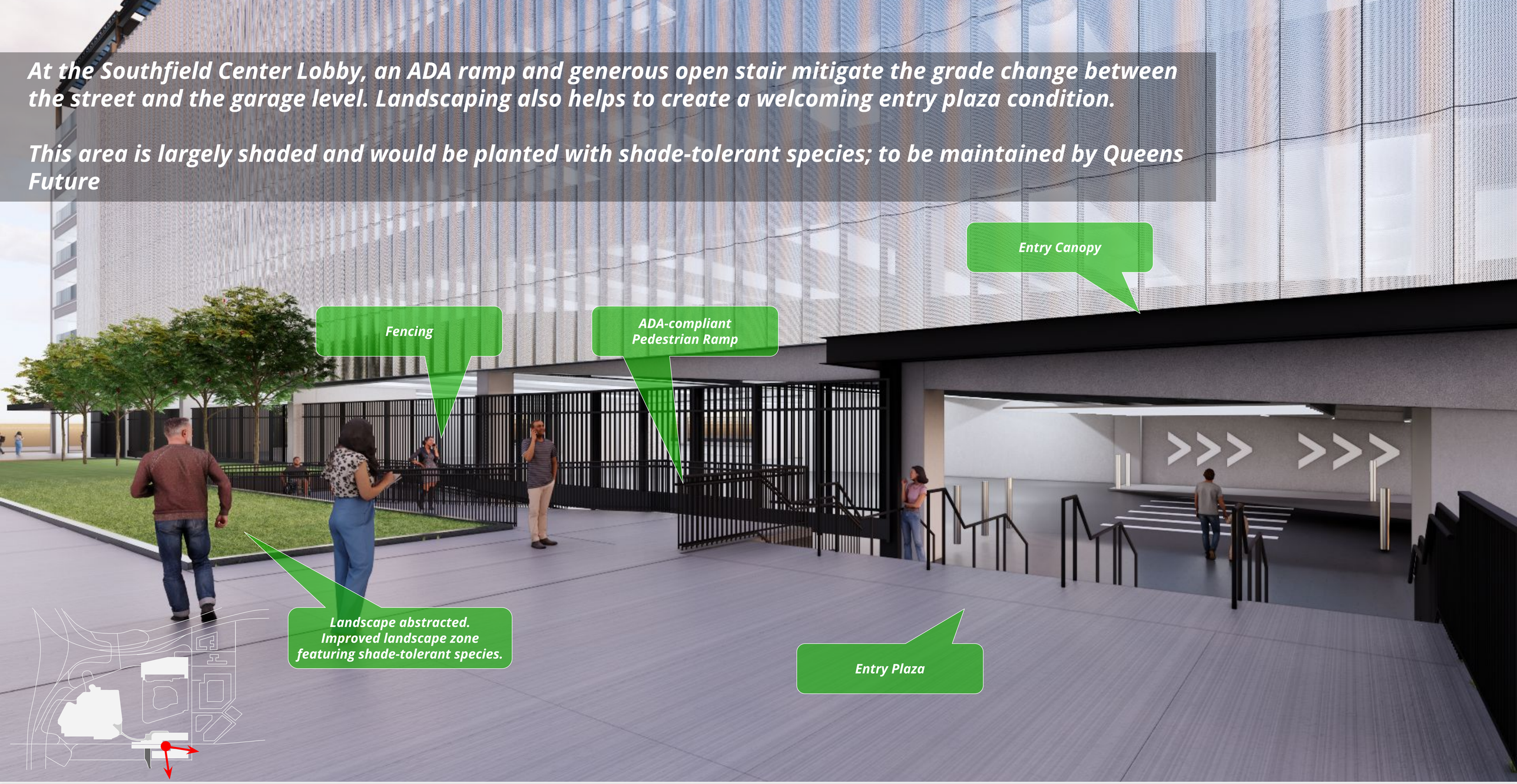

© 2025 SHoP Architects LLP + Field Operations. All Rights Reserved.

At the Southfield West Lobby, an open public stair provides convenient connection directly up to the bridge that connects the garage to the MTA station



© 2025 SHoP Architects LLP + Field Operations. All Rights Reserved.

At the MTA Bridge level of the Southfield West Lobby, Lobby materiality and details have been refined to provide a seamless transition from the public realm to the garage



© 2025 SHoP Architects LLP + Field Operations. All Rights Reserved.

CAMPUS-WIDE GROUND PLANE AND LOBBY/WALKWAY DETAILS

© 2025 SHoP Architects LLP + Field Operations. All Rights Reserved.

At both Northfield and Southfield, the black perimeter fencing has been further detailed and developed to reflect the existing fencing at Citi Field



EXISTING CITI FIELD FENCING



NORTHFIELD FENCING

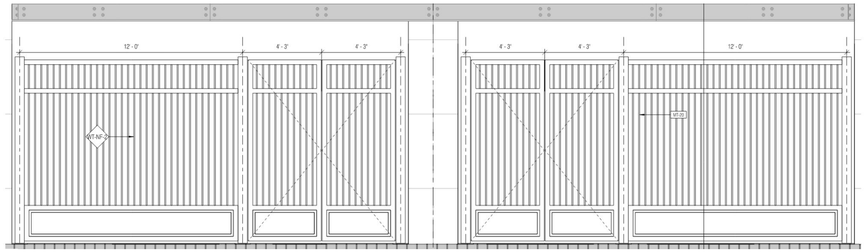

TYPICAL FENCE ELEVATION



EXISTING CITI FIELD FENCING



SOUTHFIELD FENCING

© 2025 SHoP Architects LLP + Field Operations. All Rights Reserved.

Sliding gates and access doors integrated into the fencing system provide flexible secured perimeters while providing visual transparency and campus continuity

SLIDING FENCE PLAN

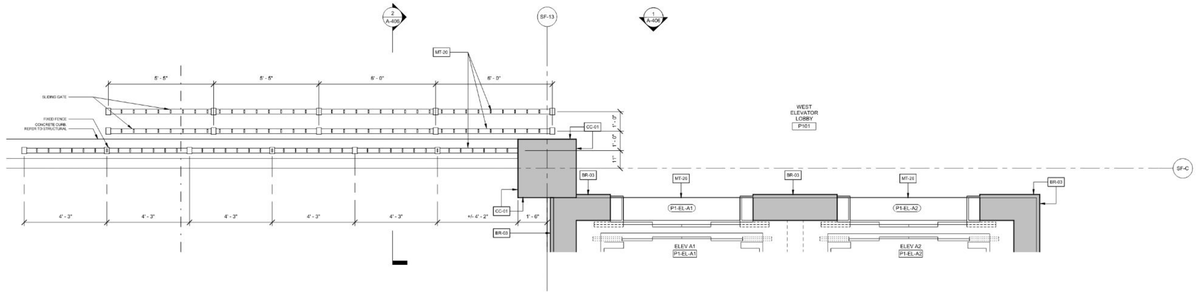

SLIDING FENCE ELEVATION

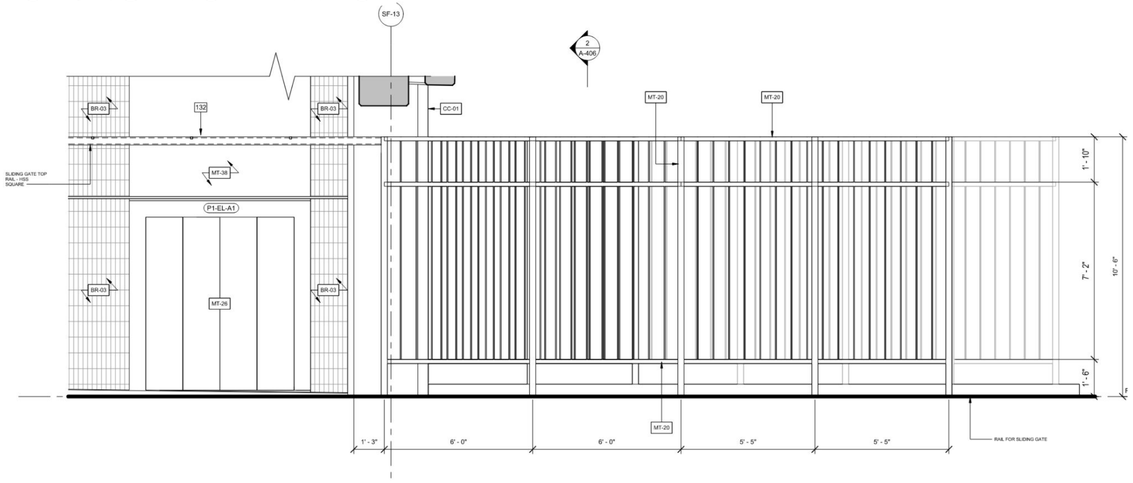



© 2025 SHoP Architects LLP + Field Operations. All Rights Reserved.

Sliding gates and access doors integrated into the fencing system provide flexible, secure perimeters while offering visual transparency and campus continuity

FIXED FENCE PLAN

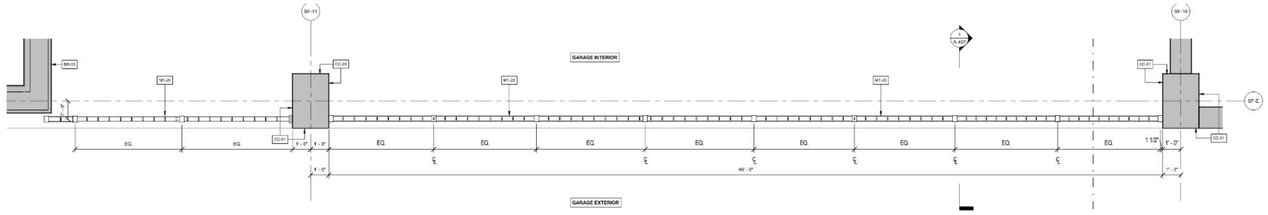

FIXED FENCE ELEVATION

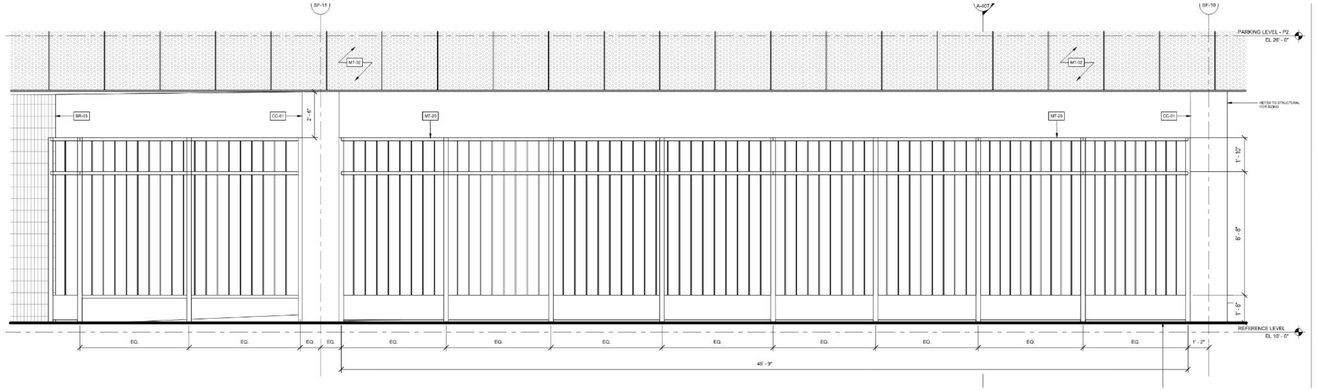



© 2025 SHoP Architects LLP + Field Operations. All Rights Reserved.

...a palette of public-facing railing materials and details has been developed...

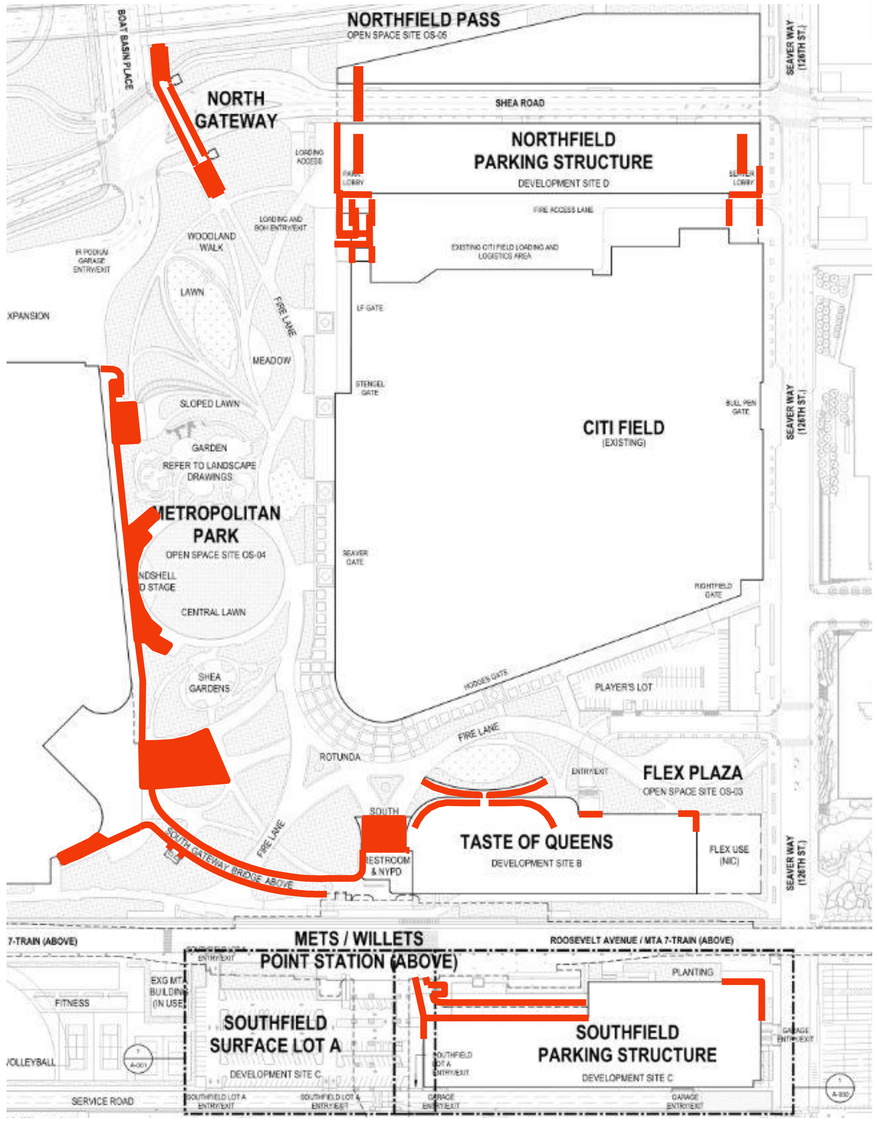







© 2025 SHoP Architects LLP + Field Operations. All Rights Reserved.

Exterior standalone handrails across the campus are all stainless steel, for consistency and longevity

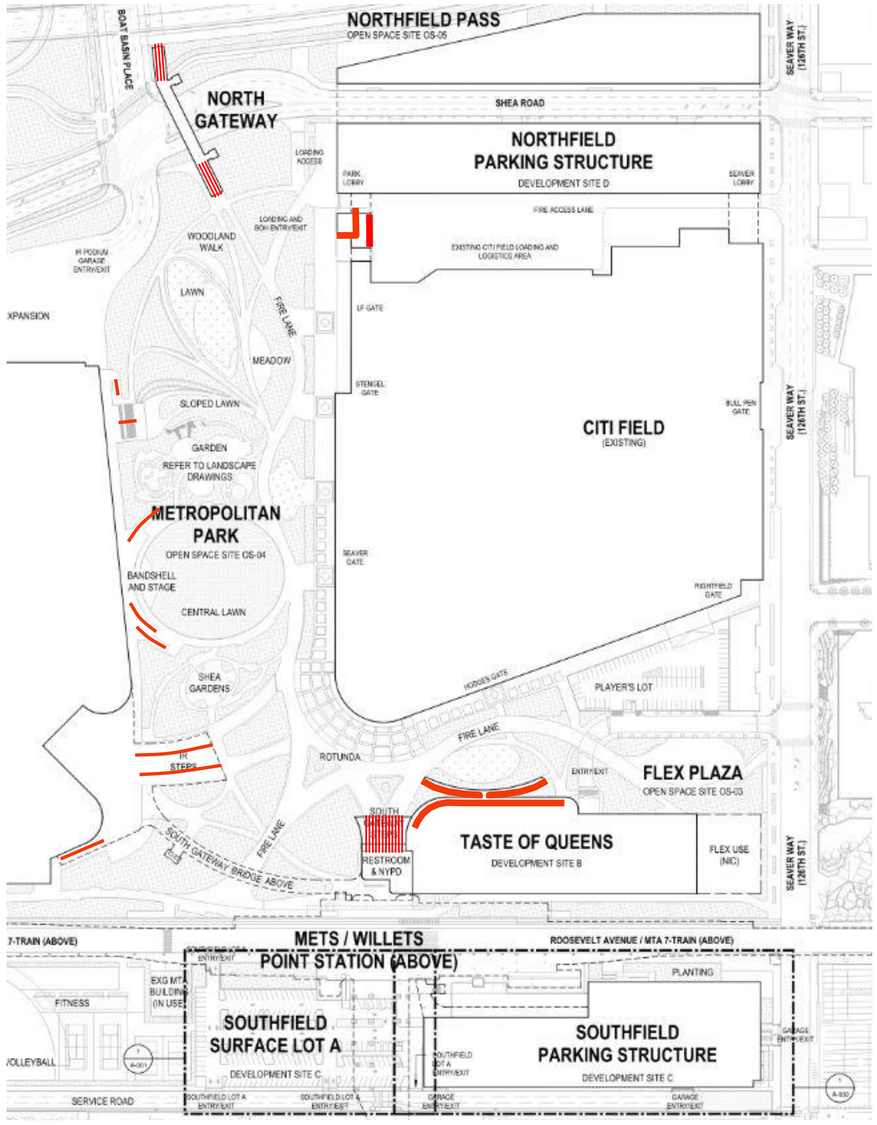







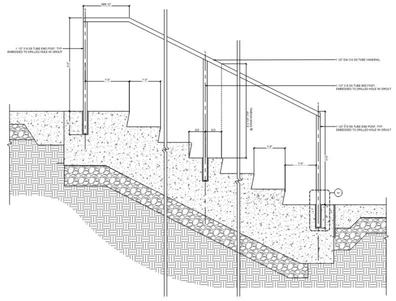

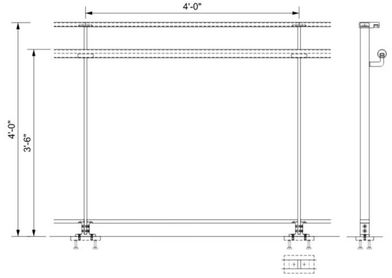

© 2025 SHoP Architects LLP + Field Operations. All Rights Reserved.

At the Gateways and Public Realm edges of the garages, a variation of the picket guardrail with integrated linear lighting provides visual continuity and walkway illumination

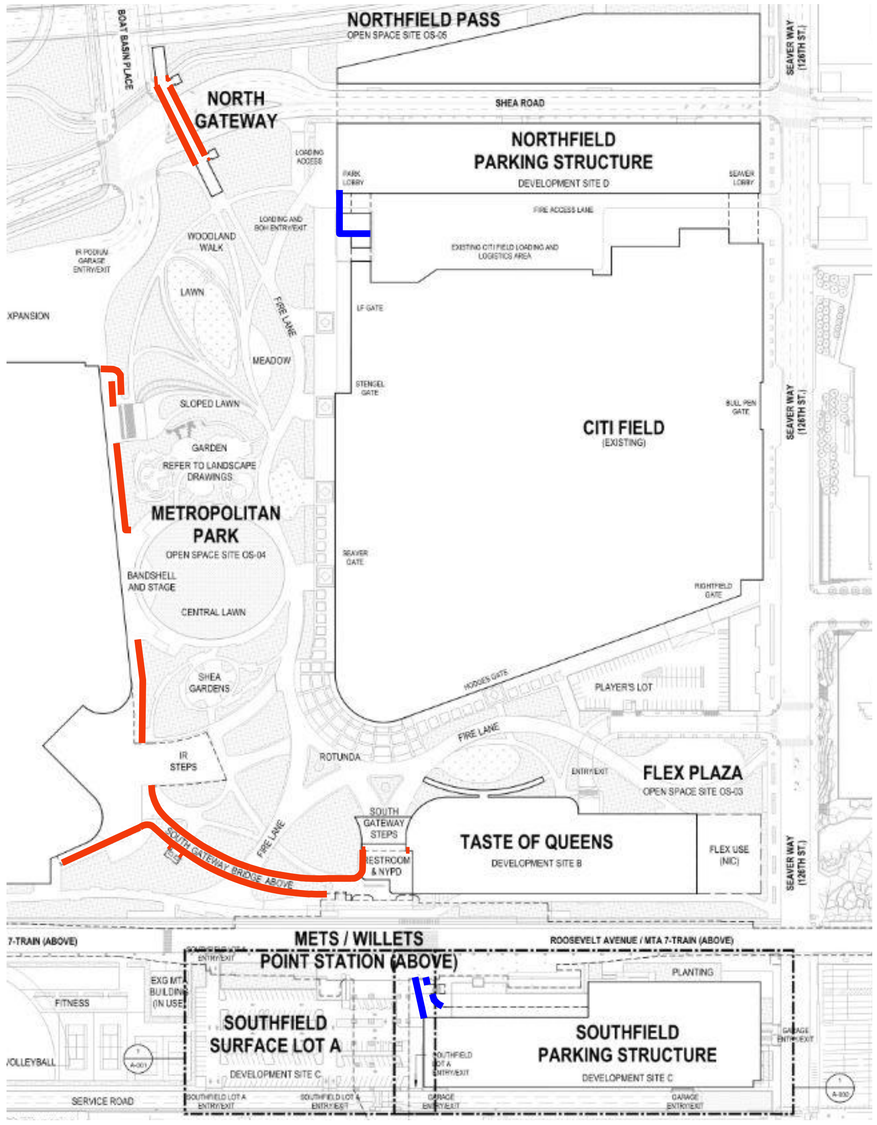







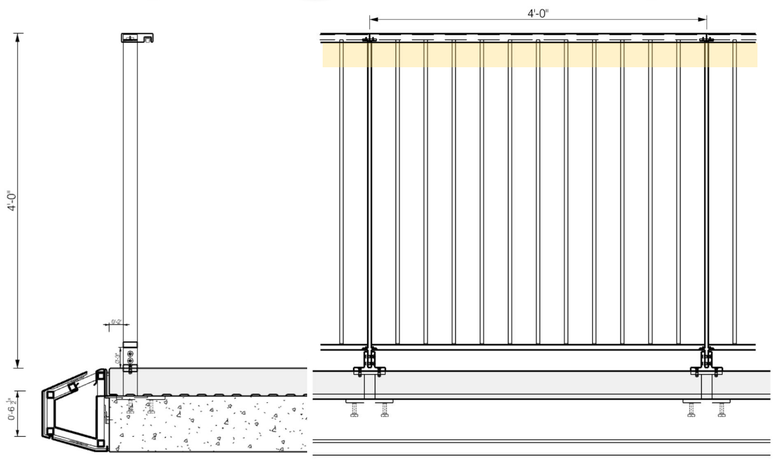

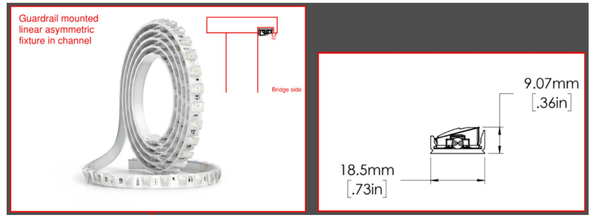

© 2025 SHoP Architects LLP + Field Operations. All Rights Reserved.

Where the Public Realm-type guardrail includes handrails, an additional layer of light is integrated into the handrail for extra illumination and user safety

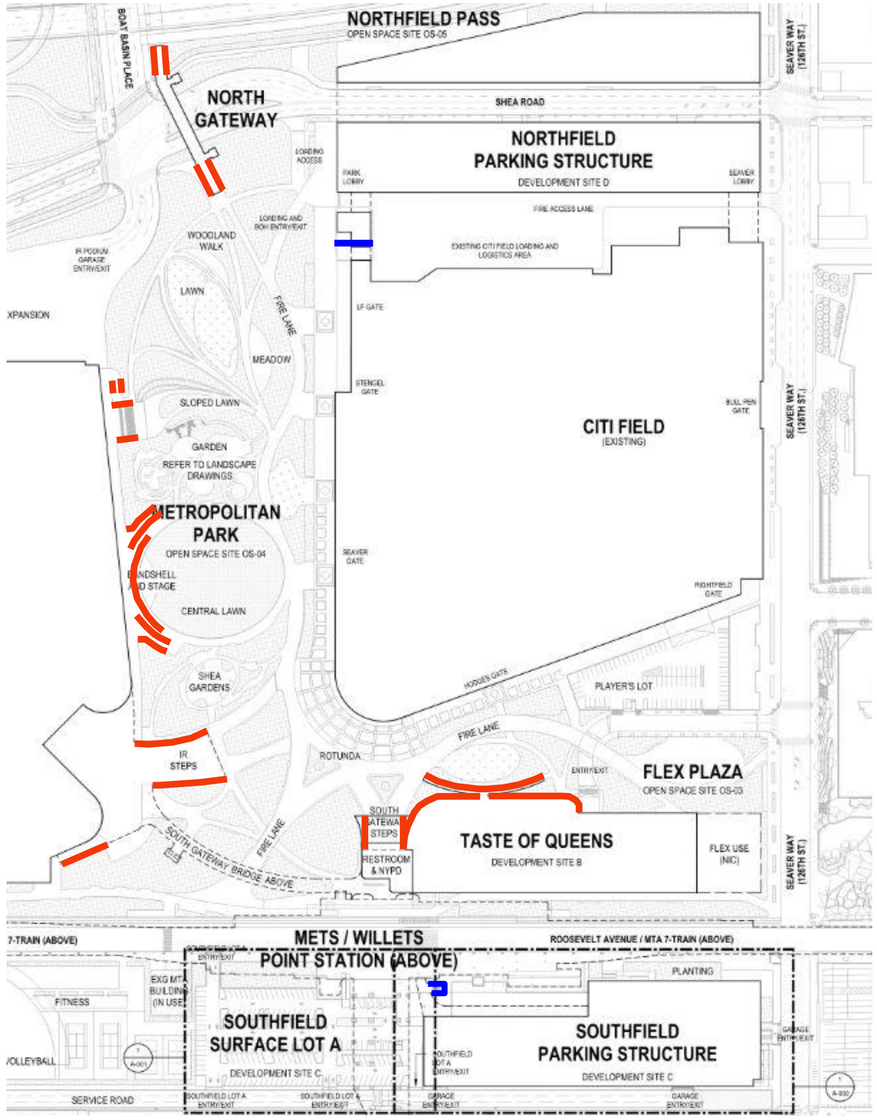







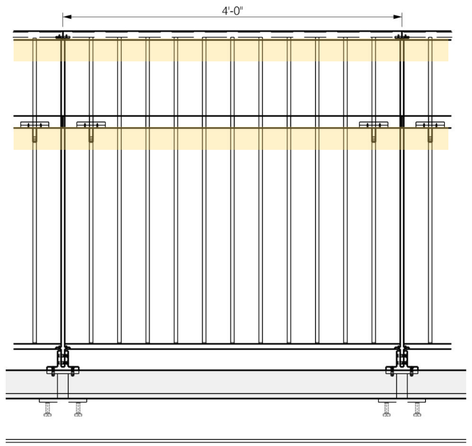

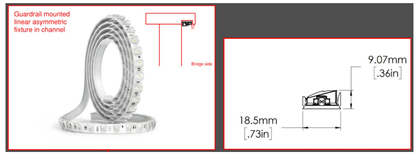

Handrail recessed round puck light fixtures c/c spacing between 2-3' depending on spacing of vertical members.



© 2025 SHoP Architects LLP + Field Operations. All Rights Reserved.

At exposed garage lobbies and elevated walkways, elegant painted vertical picket guardrails with a stainless steel cap (typ height 48”; roof level height 60”) provide anti-climb/fall measures and celebrate pedestrian circulation.

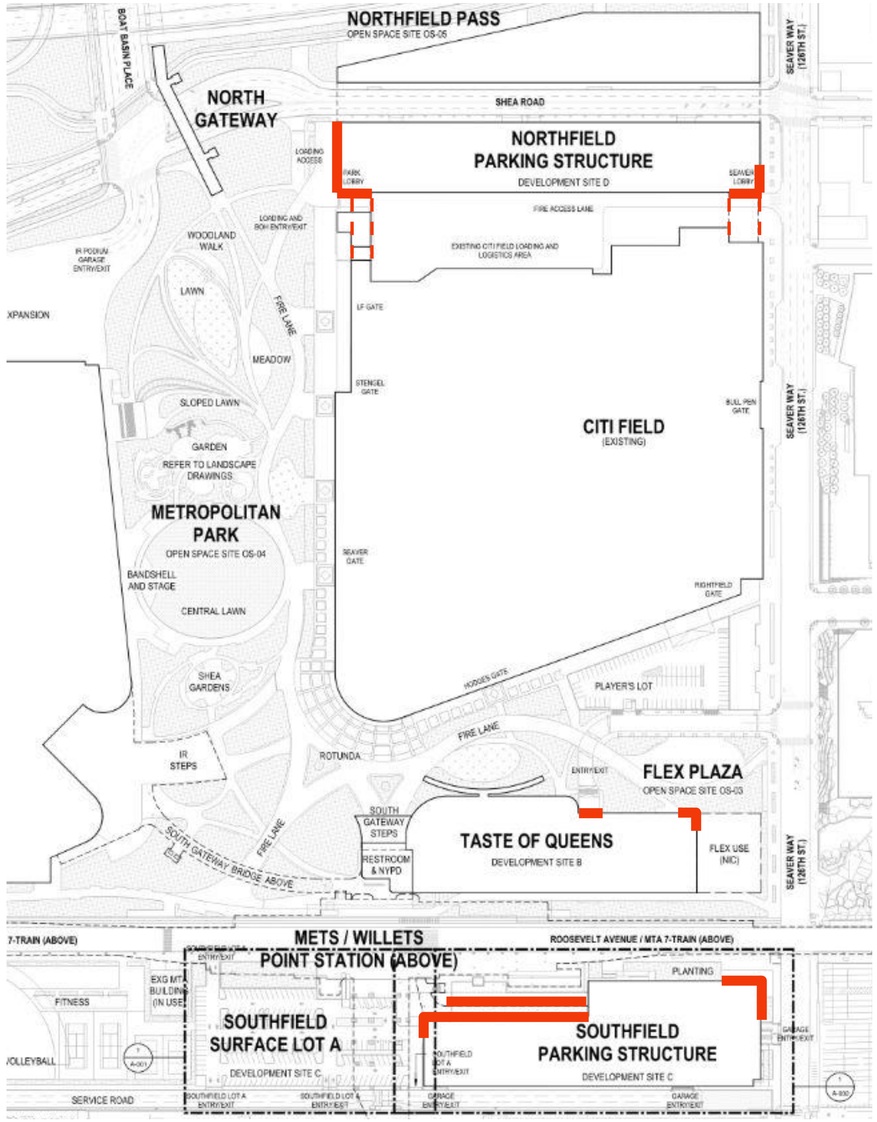



Elevated walkways, bridge edges and exposed garage lobbies incorporate refined slab-edge detailing, 48" typical railings and 60” roof railings with strengthened connections, stainless-steel high-touch elements, and integrated linear lighting at public realm areas. These measures enhance anti-climb performance, improve nighttime visibility, and create clear, intuitive transitions at all bridge landings and public-realm interfaces.

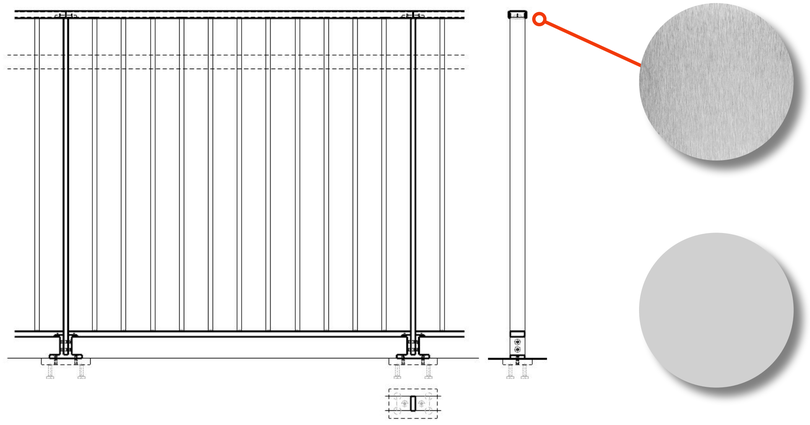

MT-35
STAINLESS STEEL

MT-21
LT GRAY
POWDER COATED OR PAINTED STEEL

© 2025 SHoP Architects LLP + Field Operations. All Rights Reserved.

TASTE OF QUEENS

- Smoother massing transition between market and parking
  - Development of Market program and public interface
  - Improved Roosevelt lobby and clarified loading access
- Developed Mets back-of-house support space public-realm edge with active storefronts and service access

© 2025 SHoP Architects LLP + Field Operations. All Rights Reserved.

TRANSITION BETWEEN MARKET AND GARAGE

© 2025 SHoP Architects LLP + Field Operations. All Rights Reserved.

The previous facade design maintained symmetry at the parking garage facade open lobbies, creating a break between the market and parking components of the building...

Previous Design 10/21



© 2025 SHoP Architects LLP + Field Operations. All Rights Reserved.

The updated design softens the architectural transition between the market and garage by extending the parking façade up to the market, creating a more continuous and unified massing

Revised Design 12/18



© 2025 SHoP Architects LLP + Field Operations. All Rights Reserved.

The previous design included the open lobby at the interface between garage and market

Previous Design 10/21



© 2025 SHoP Architects LLP + Field Operations. All Rights Reserved.

The extension of the garage facade to the meet the Market focuses attention on the ground floor entries. Climbing vegetation also has been included to strengthen the connection to the public realm

Revised Design 12/18



© 2025 SHoP Architects LLP + Field Operations. All Rights Reserved.

From the MTA train platform, the extended market façade and adjacent parking structure now read as a unified architectural expression, strengthening the overall cohesion and identity of the development

Revised Design 12/18



© 2025 SHoP Architects LLP + Field Operations. All Rights Reserved.

At the Market building itself, the building's ground plane interface has been further developed to encourage porosity



© 2025 SHoP Architects LLP + Field Operations. All Rights Reserved.

The market opens onto an outdoor terrace that spills into the public realm, showcasing the diverse culinary offerings of Queens and creating an inviting, community-oriented gathering space



© 2025 SHoP Architects LLP + Field Operations. All Rights Reserved.

ROOSEVELT AVENUE

© 2025 SHoP Architects LLP + Field Operations. All Rights Reserved.

Along Roosevelt, new additional "storefront" portals for the extension of the Queens Culture Walk help to activate the pedestrian realm and create a more welcoming entry.

This area is largely shaded and would be planted with shade-tolerant species. To be maintained by Queens Future.



© 2025 SHoP Architects LLP + Field Operations. All Rights Reserved.

...The culture walk continues all the way up to the Taste of Queens Parking, creating a more inviting pedestrian experience at the ground floor.

This area is largely shaded and would be planted with shade-tolerant species.



© 2025 SHoP Architects LLP + Field Operations. All Rights Reserved.

MARKET LOADING

© 2025 SHoP Architects LLP + Field Operations. All Rights Reserved.

The overall plan shows the loading areas for the market, ensuring efficient deliveries, minimized conflicts with public circulation, and seamless back-of-house operations

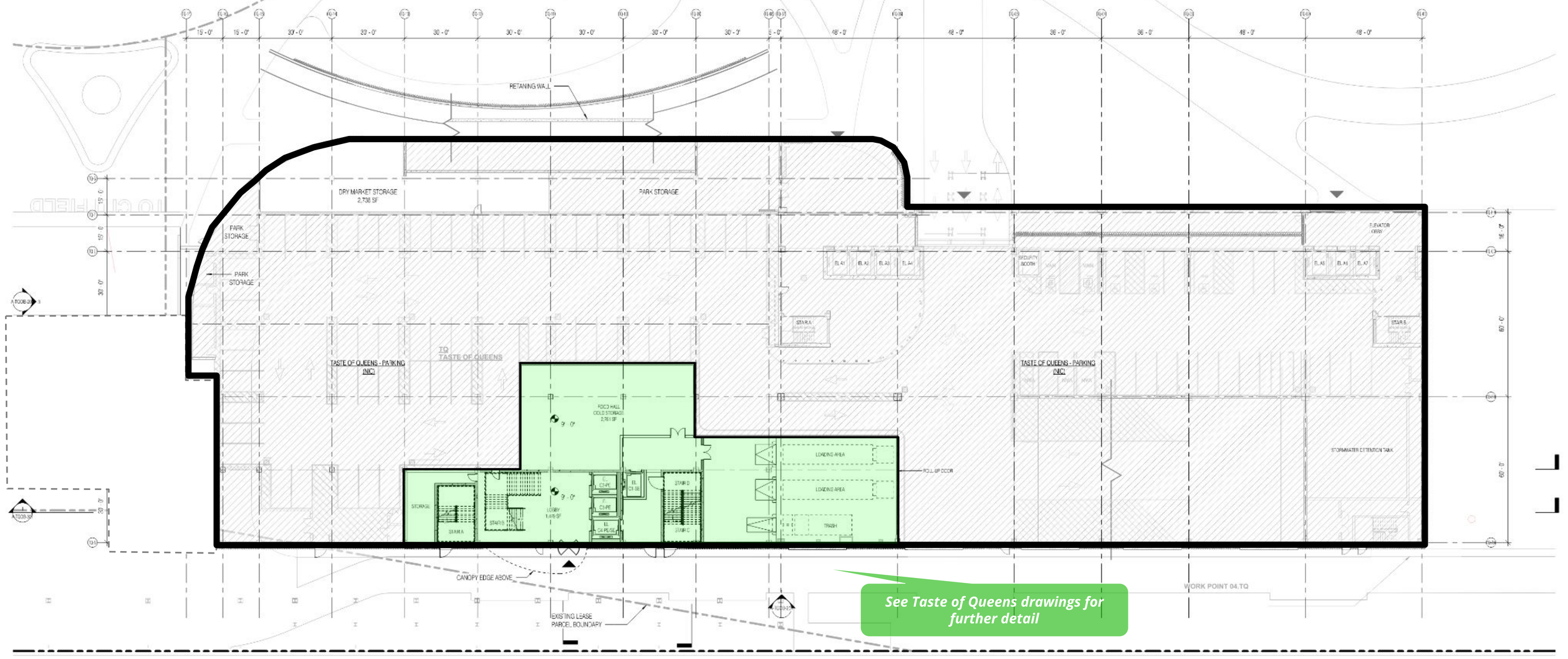

See Taste of Queens drawings for further detail

© 2025 SHoP Architects LLP + Field Operations. All Rights Reserved.

A zoomed in view of the detailed plan showing the access and loading points for deliveries in the Taste of Queens Market

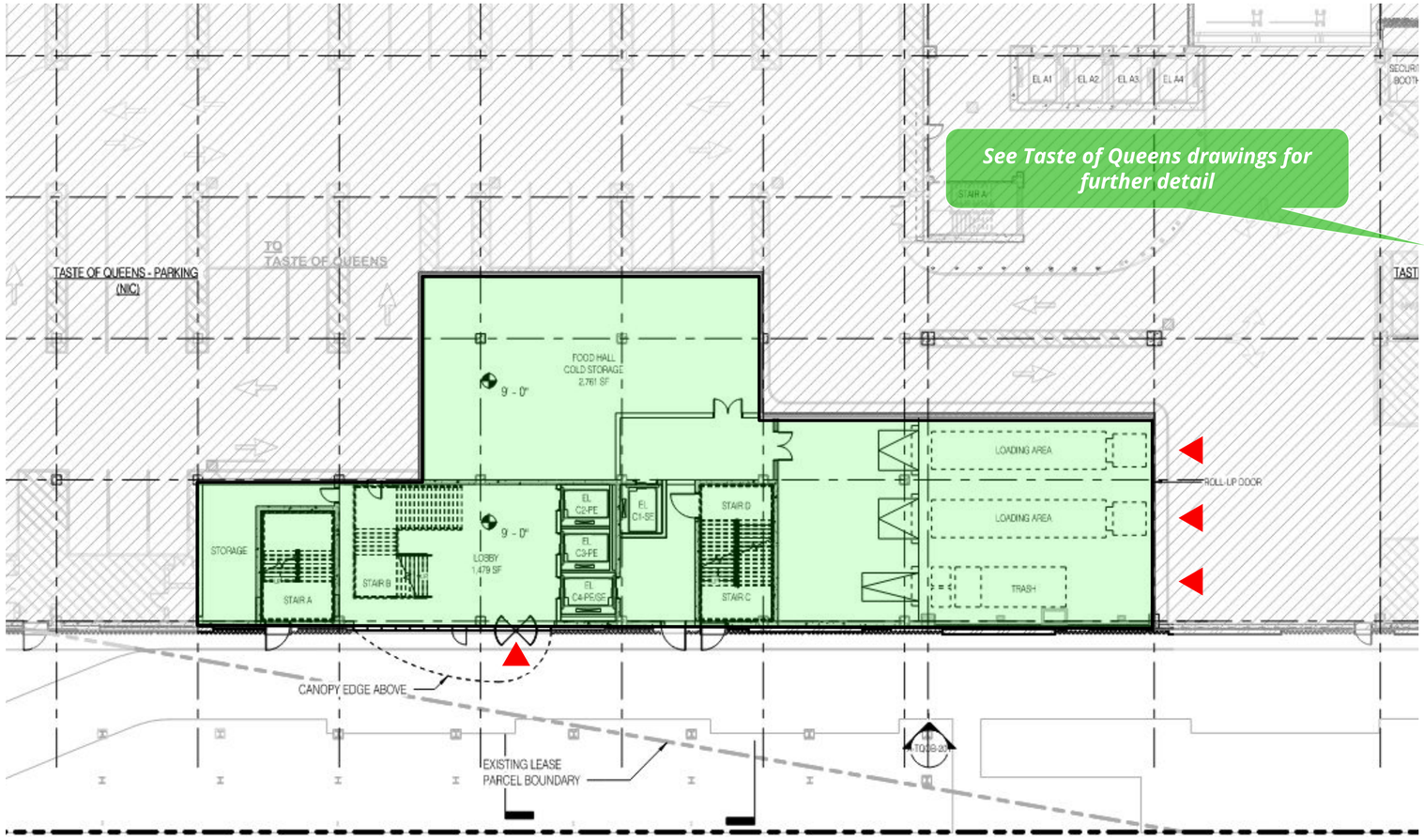

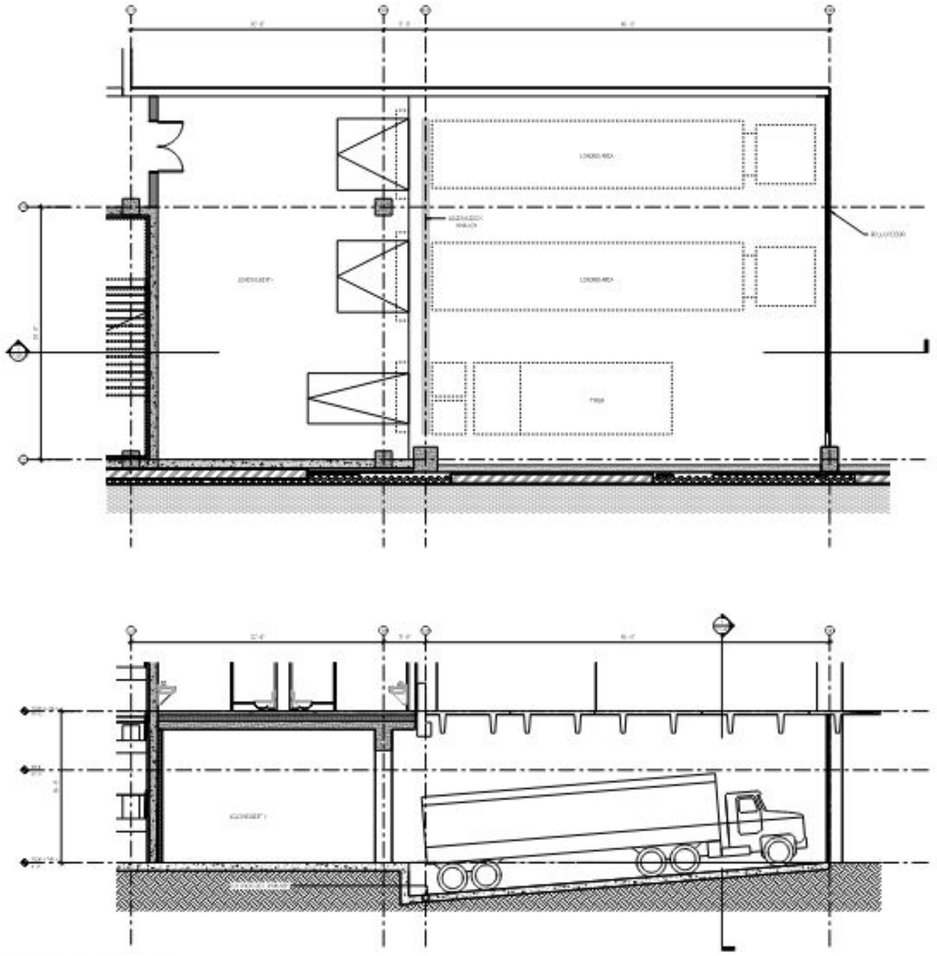

© 2025 SHoP Architects LLP + Field Operations. All Rights Reserved.

METS BOH SUPPORT SPACE

© 2025 SHoP Architects LLP + Field Operations. All Rights Reserved.

The team is studying strategies to activate the Roosevelt Ave and Seaver Way frontage, including kiosk opportunities, façade articulation, and strategies similar to the Roosevelt Avenue Culture Walk

Access in this area is limited to existing curb cuts - team is not permitted to create new entrances from Roosevelt or Seaver

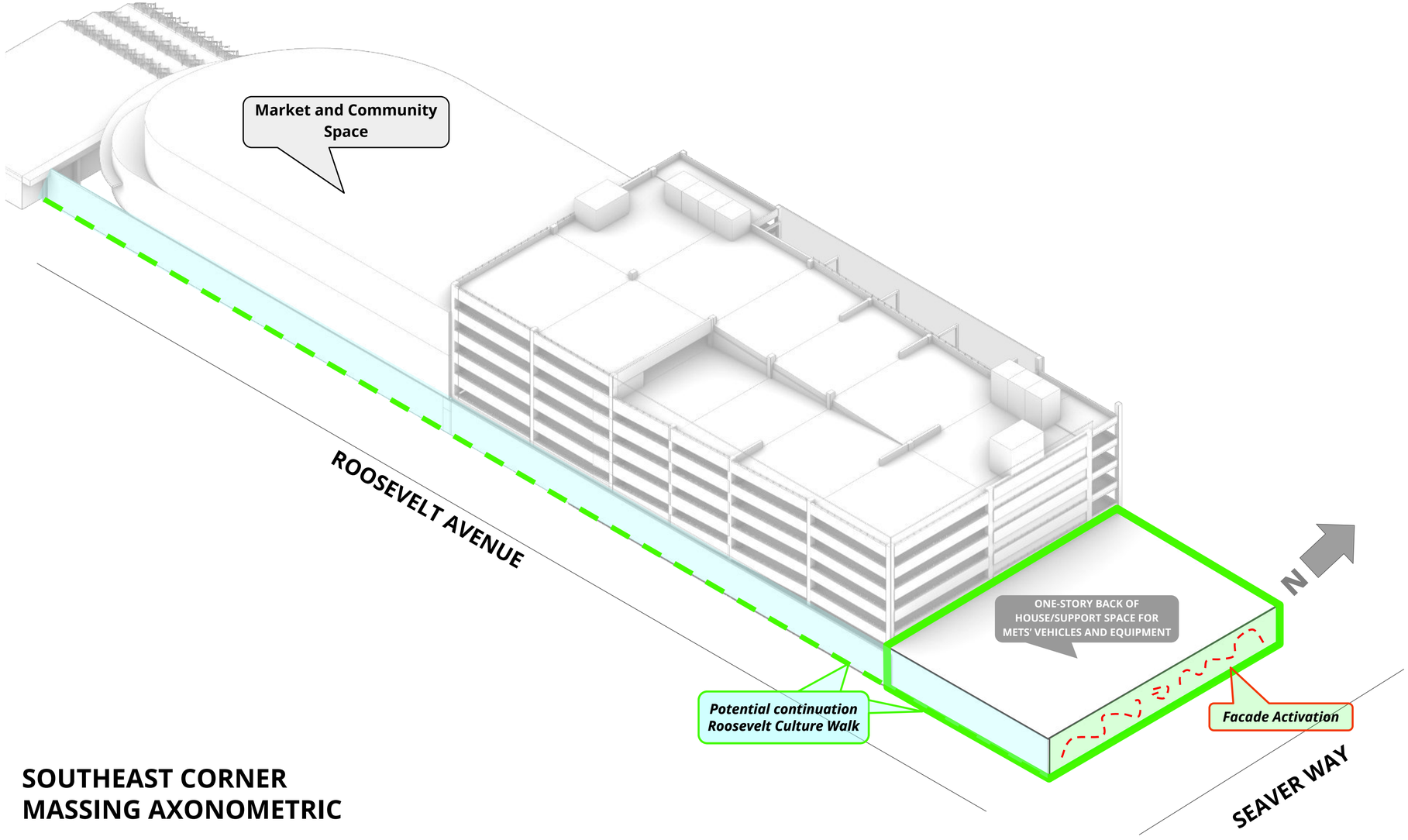

SOUTHEAST CORNER MASSING AXONOMETRIC

PLAN

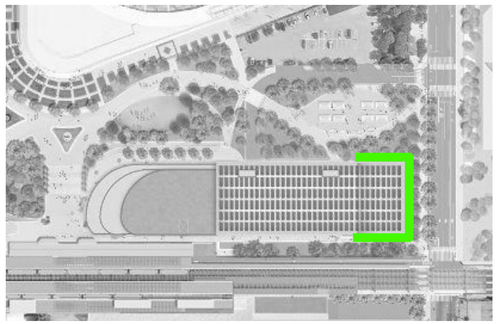

© 2025 SHoP Architects LLP + Field Operations. All Rights Reserved.

The interior plan shows how service vehicles reach the space through current garage circulation, avoiding any new driveways or added vehicular entrances

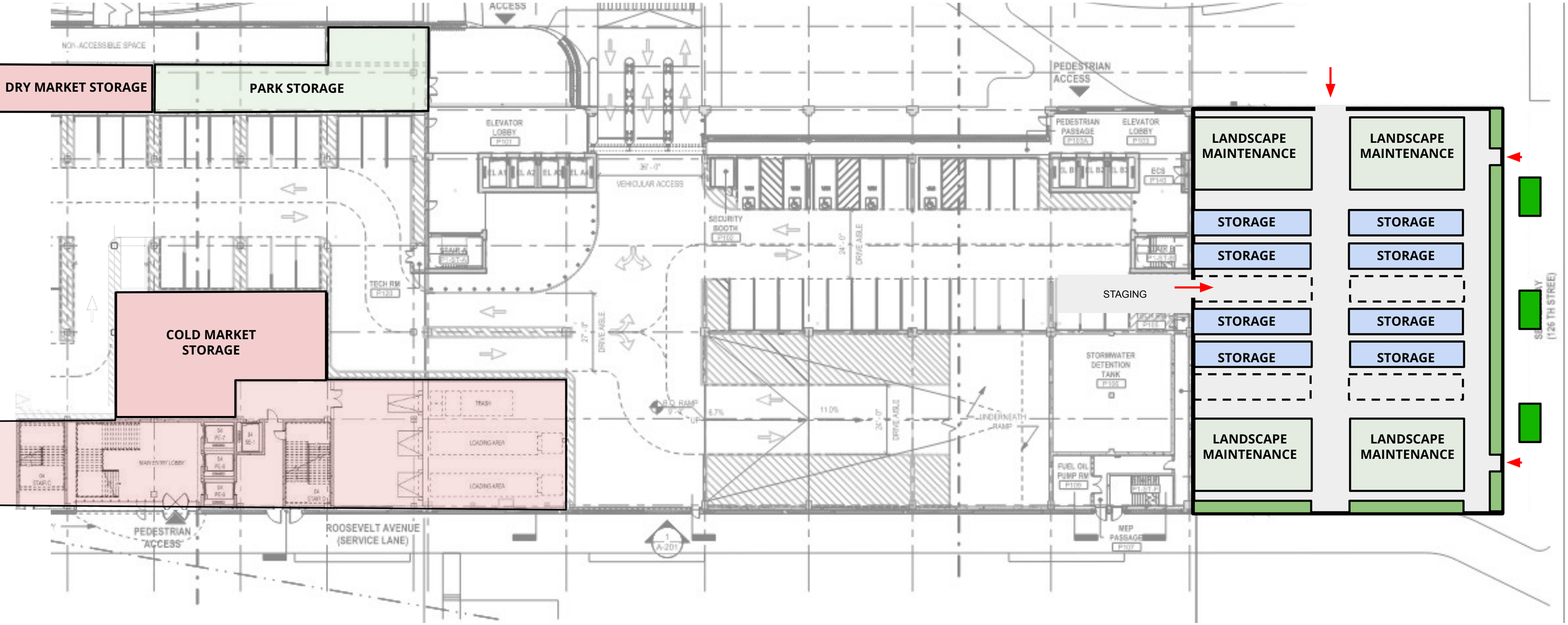

© 2025 SHoP Architects LLP + Field Operations. All Rights Reserved.

This diagram shows the overall dimensions and facade arrangement, providing a clearer understanding of spatial relationships

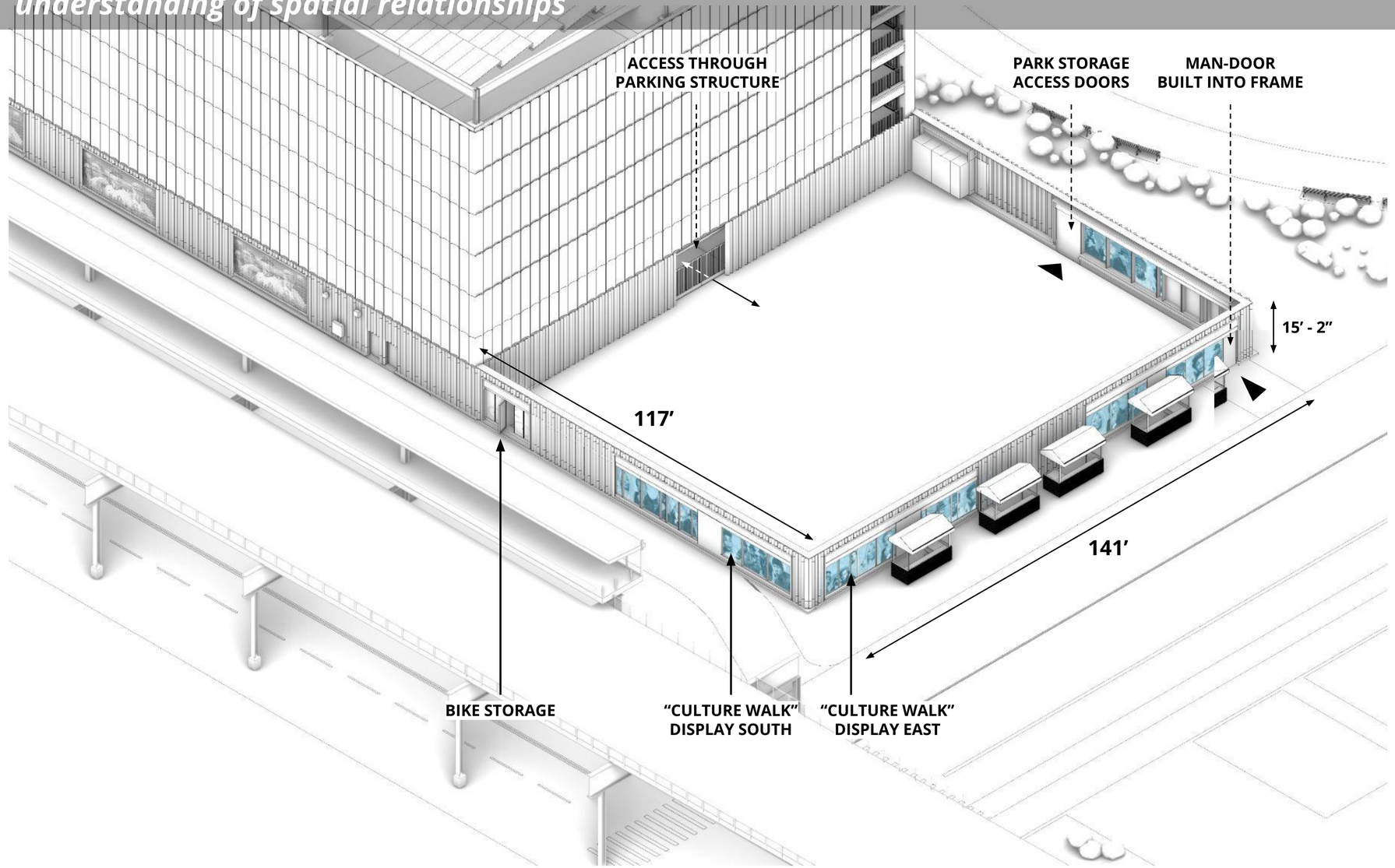

WALL + OPEN ROOF STRUCTURE + PVs

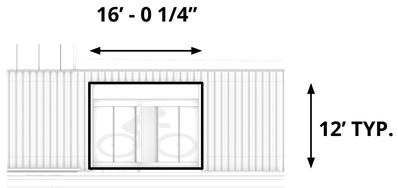

BIKE STORAGE

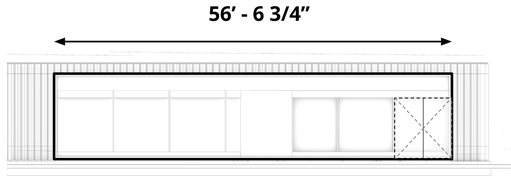

“CULTURAL WALK” DISPLAY (NORTH)

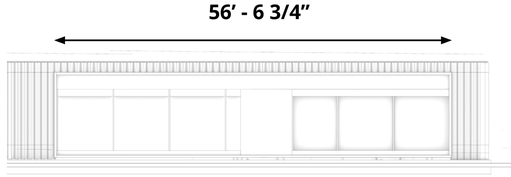

“CULTURAL WALK” DISPLAY (SOUTH)

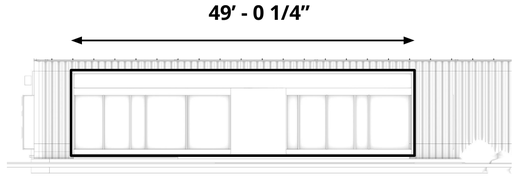

“CULTURAL WALK” DISPLAY (SE)

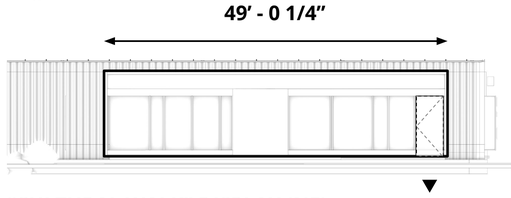

“CULTURAL WALK” DISPLAY (NE)

© 2025 SHoP Architects LLP + Field Operations. All Rights Reserved.

A proposed PV roof BOH space, concealing views of the storage area from neighboring developments

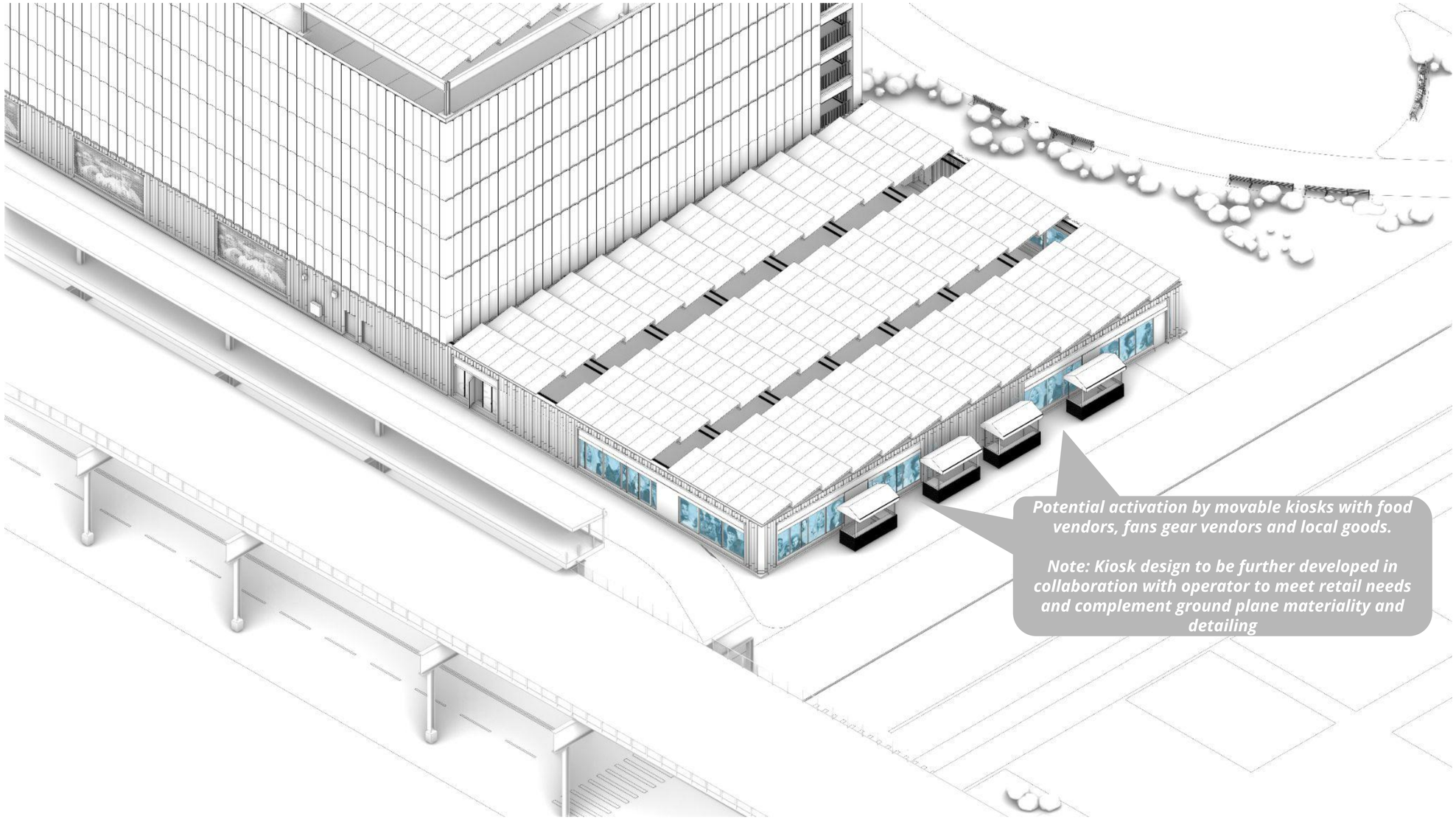

WALL + OPEN ROOF STRUCTURE + PVs

© 2025 SHoP Architects LLP + Field Operations. All Rights Reserved.

The Mets' back-of-house support edge is a public-facing frontage with active storefronts, secure bike lockers and a space for street vendors. The updated design integrates a PV roof to further elevate sustainability and street-level vibrancy

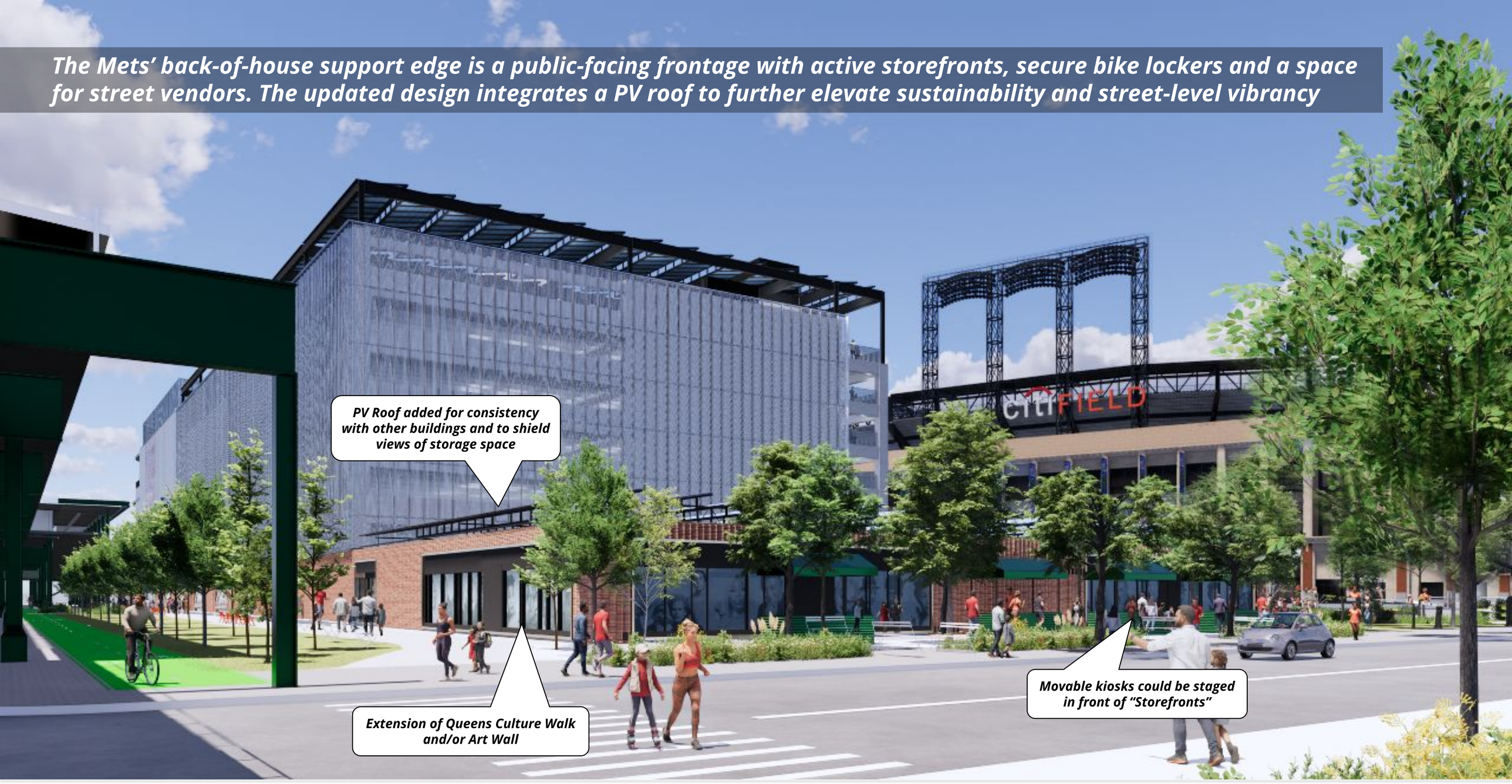

© 2025 SHoP Architects LLP + Field Operations. All Rights Reserved.

PUBLIC REALM

© 2025 SHoP Architects LLP + Field Operations. All Rights Reserved.

While the project is accessible from all sides via sidewalks and pathways, the MTA is the primary entry point for most pedestrians.

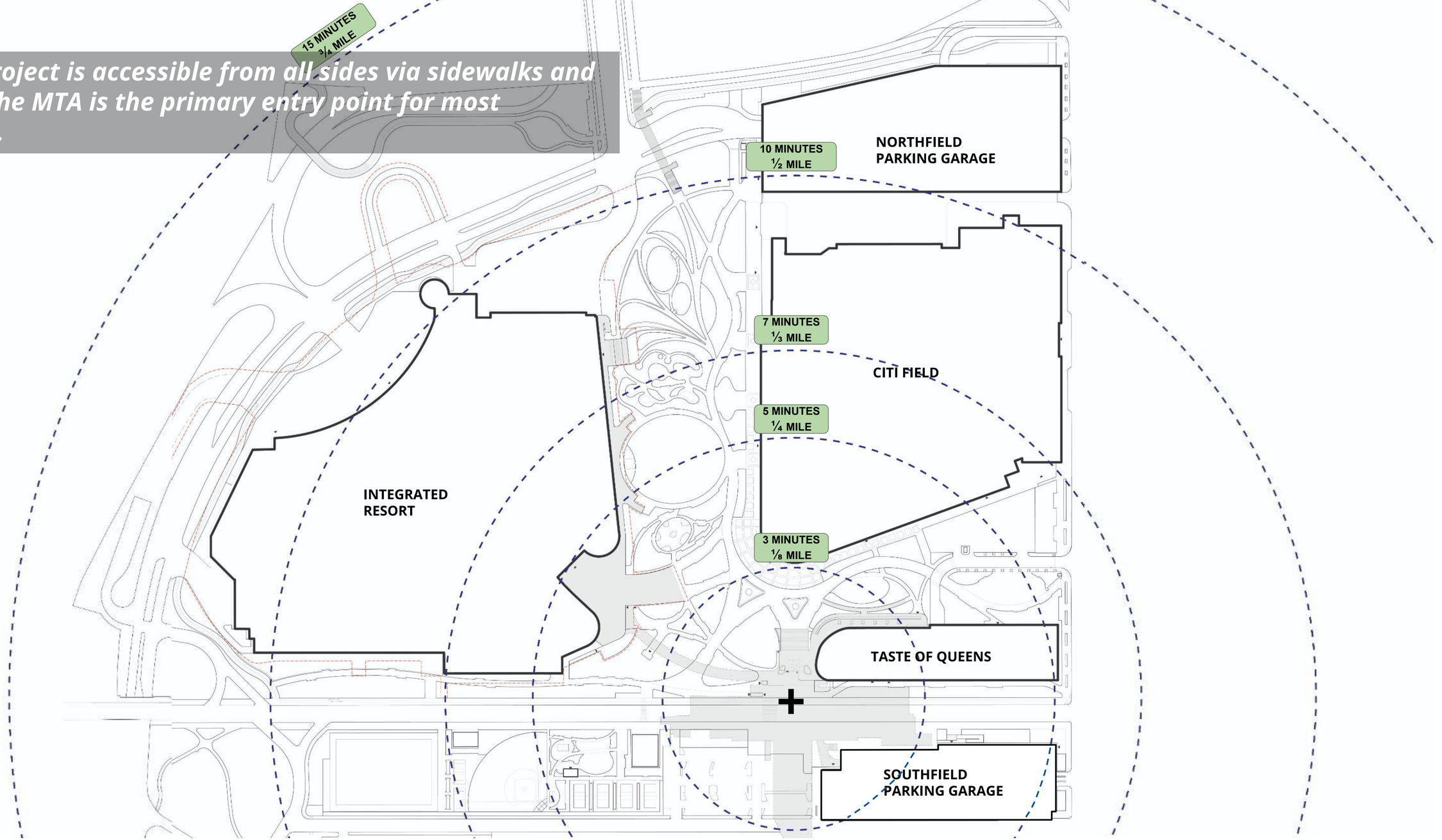

© 2025 SHoP Architects LLP + Field Operations. All Rights Reserved.

The major open space amenities and programs are accessible within a 10-minute walk.

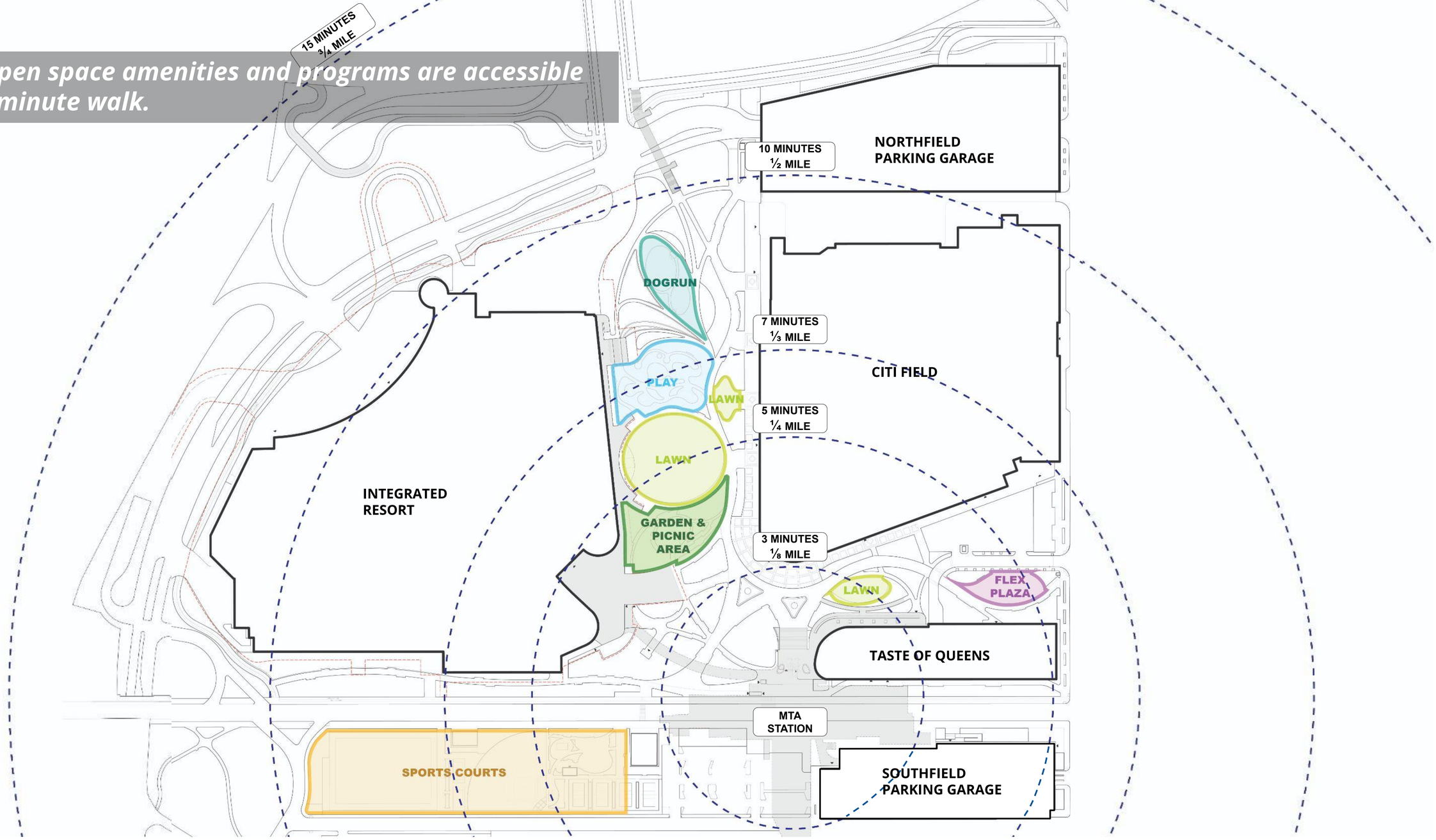

© 2025 SHoP Architects LLP + Field Operations. All Rights Reserved.

Public Restrooms are evenly distributed throughout the project.

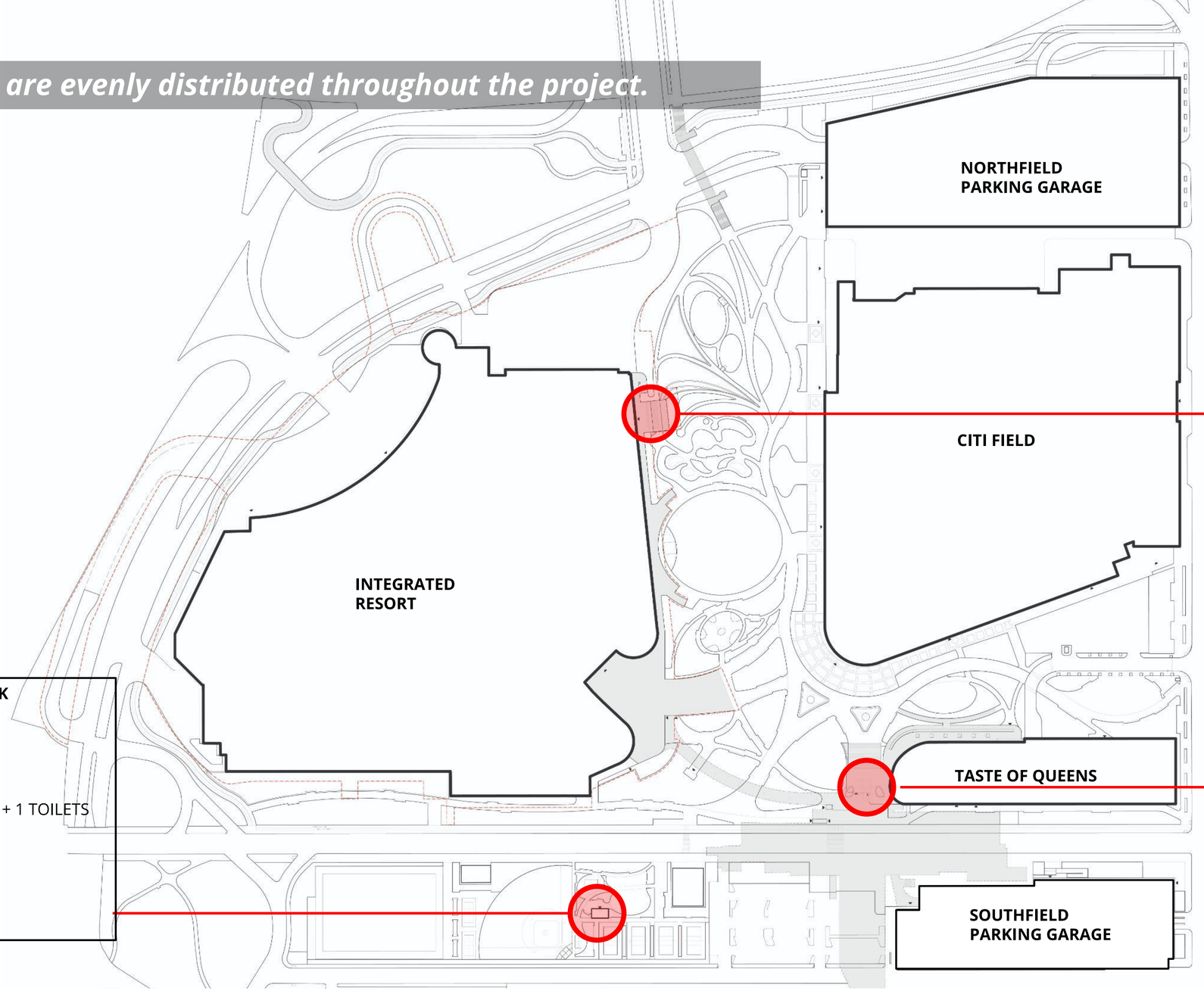

NORTH RESTROOMS
SEE LATER PAGES FOR LAYOUT.

MEN'S RESTROOM
PROVIDED: 4 URINALS + 3 SINKS + 2 TOILETS
1 CHANGING TABLE

WOMEN'S RESTROOM
PROVIDED: 3 SINKS + 5 TOILETS
1 CHANGING TABLE

FAMILY RESTROOM (GENDER NEUTRAL)
PROVIDED: 1 SINKS + 1 TOILETS
1 CHANGING TABLE

SOUTH GATEWAY RESTROOMS
PUBLIC RESTROOMS
SEE LATER PAGES FOR LAYOUT.

MEN'S RESTROOM
PROVIDED: 8 URINALS + 6 SINKS + 12 TOILETS
1 CHANGING TABLE

WOMEN'S RESTROOM
PROVIDED: 12 SINKS + 14 TOILETS
1 CHANGING TABLE

FAMILY RESTROOM (GENDER NEUTRAL)
PROVIDED: 1 SINKS + 1 TOILETS
1 CHANGING TABLE

WATER FOUNTAIN PROVIDED: 1

SOUTHFIELD RECREATION PARK
RESTROOMS
PUBLIC RESTROOMS
SEE LATER PAGES FOR LAYOUT.

MEN'S RESTROOM
PROVIDED: 2 URINALS + 2 SINKS + 1 TOILETS

WOMEN'S RESTROOM
PROVIDED: 2 SINKS + 3 TOILETS

WATER FOUNTAIN PROVIDED: 1

© 2025 SHoP Architects LLP + Field Operations. All Rights Reserved.

A dedicated public restroom is located at the north side of the park, in addition to the public bathroom at the Mets Willets MTA station



© 2025 SHoP Architects LLP + Field Operations. All Rights Reserved.



A dedicated public restroom is located at the north side of the park, next to the children's playground

© 2025 SHoP Architects LLP + Field Operations. All Rights Reserved.

One of three dedicated public restrooms is located at the south side of the park, immediately outside the MTA station.

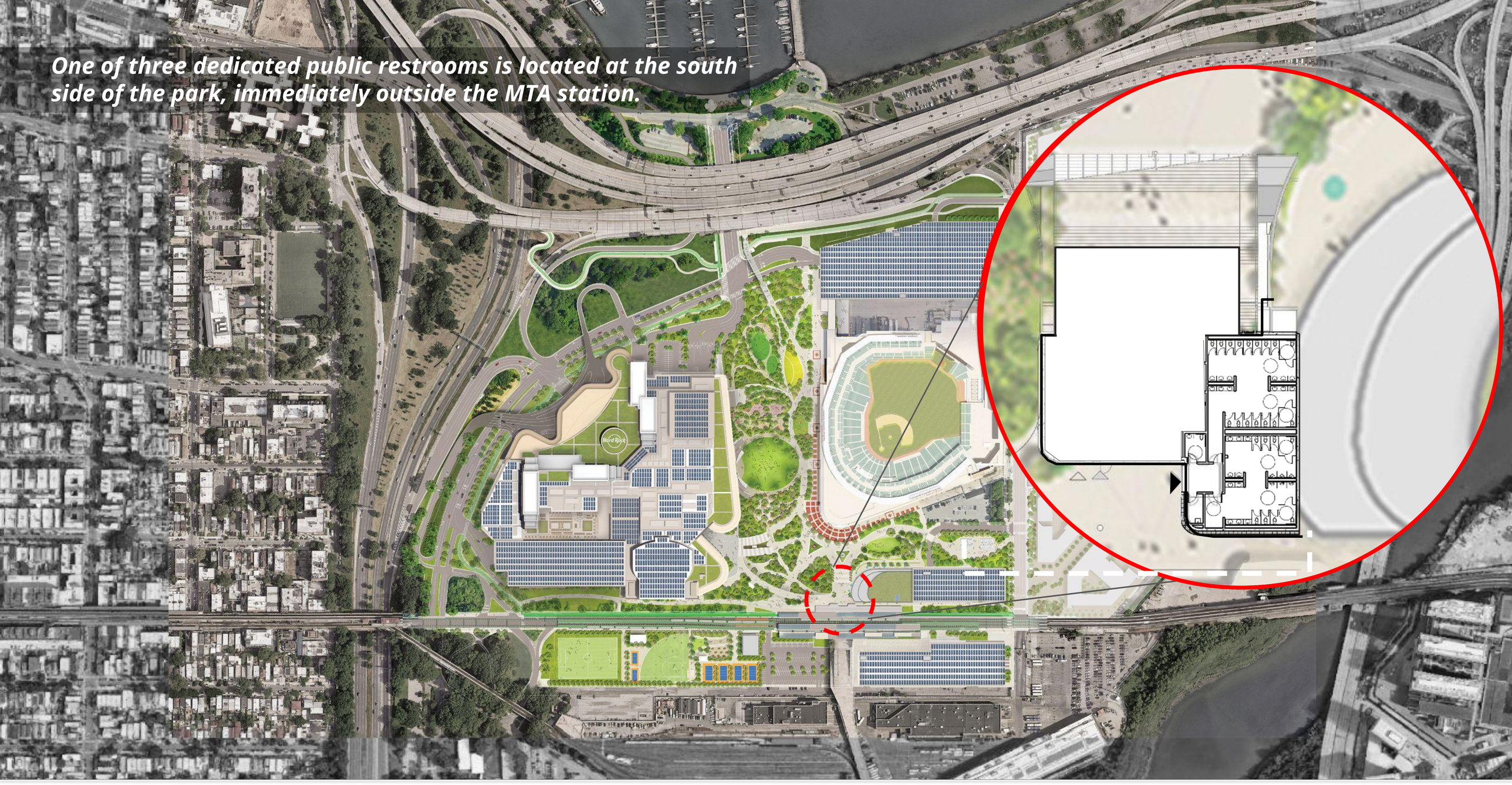

© 2025 SHoP Architects LLP + Field Operations. All Rights Reserved.



One of three dedicated public restrooms is located at the south side of the park, immediately outside the MTA station.

© 2025 SHoP Architects LLP + Field Operations. All Rights Reserved.

One of three dedicated public restrooms is located in Southfield Recreation Park



© 2025 SHoP Architects LLP + Field Operations. All Rights Reserved.

One of three dedicated public restrooms is located in Southfield Recreation Park - this bathroom follows DPR direction for layout and design.

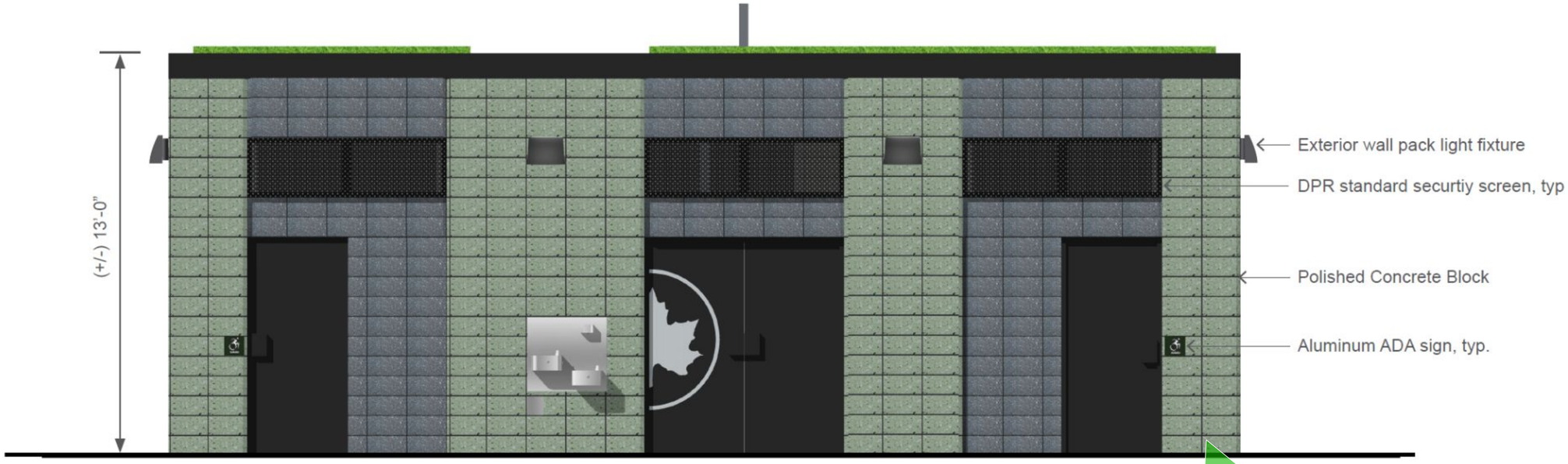

1 - Front Elevation (East)

Color of green accent block is for shown for representation purposes. Exact color selection to be further developed.

© 2025 SHoP Architects LLP + Field Operations. All Rights Reserved.

The project includes site structures that are operated by the Mets as part of stadium and parking operations: some of these are retained. Two on the north side are new structures.

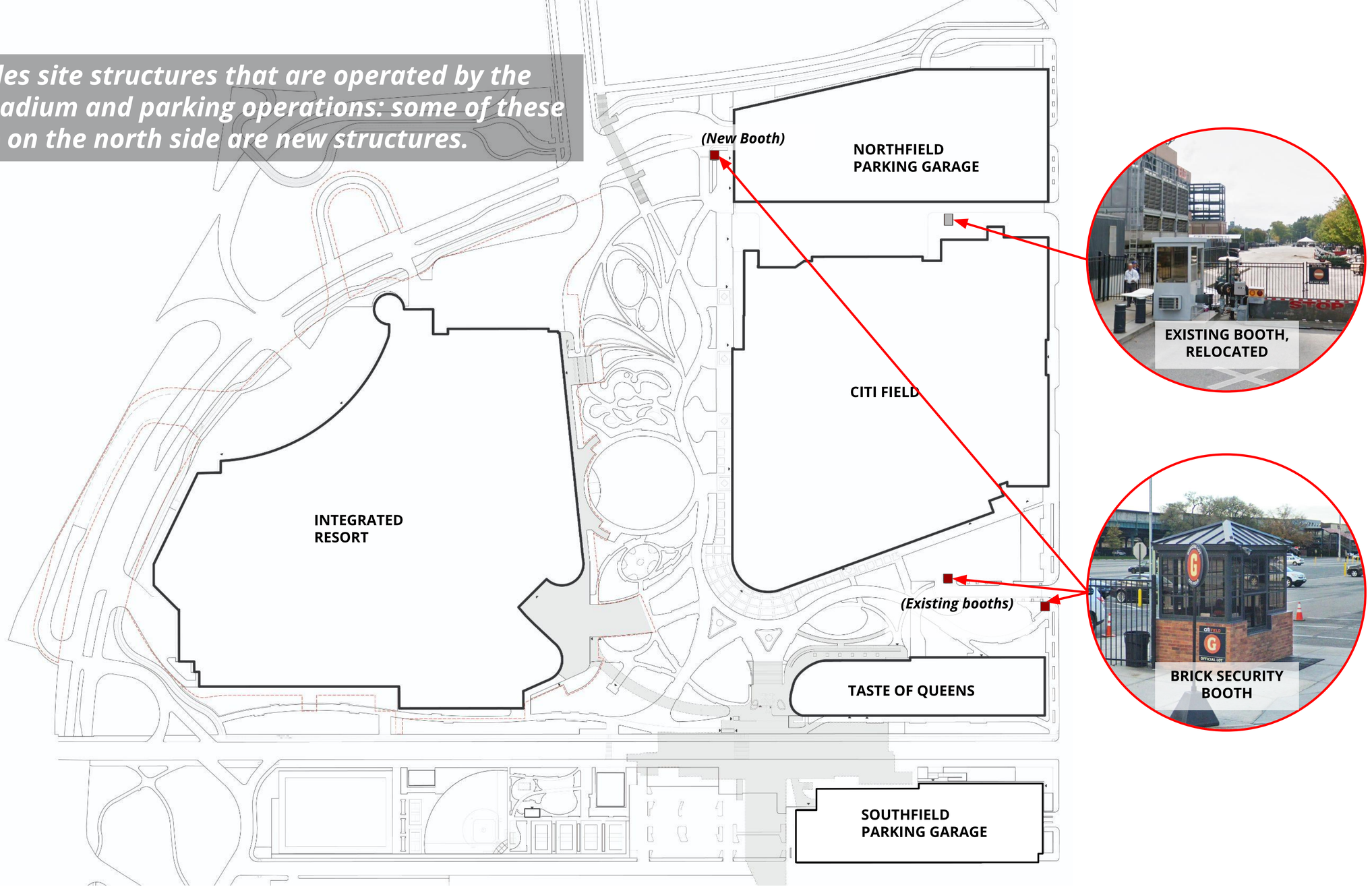

© 2025 SHoP Architects LLP + Field Operations. All Rights Reserved.

Applicant has completed 2 workshops and multiple reviews with NYC DPR. Feedback has been incorporated into the current plan:

- ***Create single-use and intentional program areas: avoid large, open planting meadows***
- ***Confirmed program offering of soccer, volleyball/Ecua-volley, tennis, baseball***
- ***Active recreation programs need cooling features (shade structures, shaded seating, misting/cooling features, and water fountains)***
- ***Expand cooling features throughout the park: Add splash pad***
- ***Include shade canopies in key gathering and recreation areas.***
- ***Include spectator seating***

© 2025 SHoP Architects LLP + Field Operations. All Rights Reserved.

Southfield Park: Previously shared design

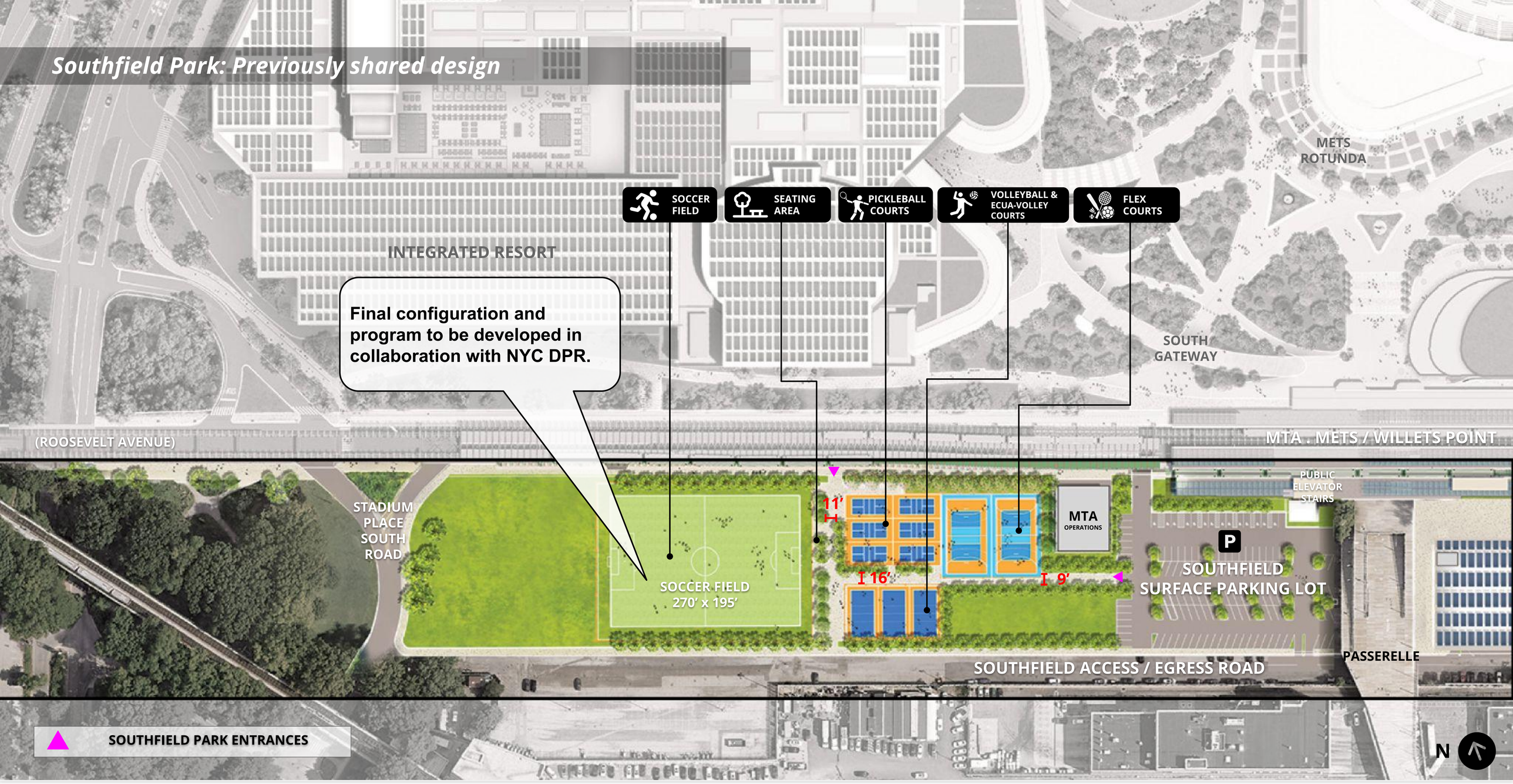

© 2025 SHoP Architects LLP + Field Operations. All Rights Reserved.

Southfield Park: current design is envisioned as an active recreation space; programs, layout, fencing, features, furnishing determined in consultation with NYC DPR

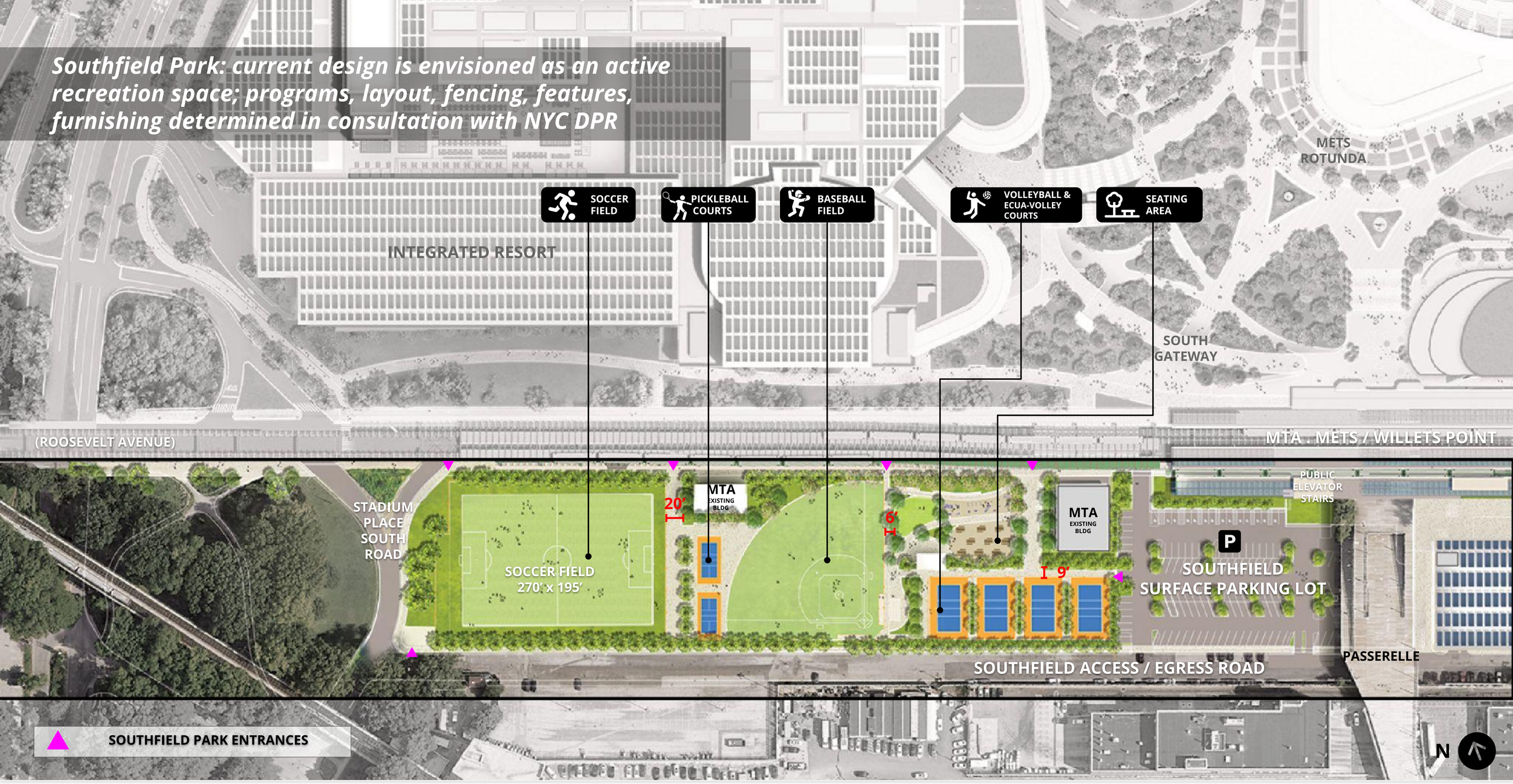

© 2025 SHoP Architects LLP + Field Operations. All Rights Reserved.

Southfield Park: current design is envisioned as an active recreation space; programs, layout, fencing, features, furnishing determined in consultation with NYC DPR

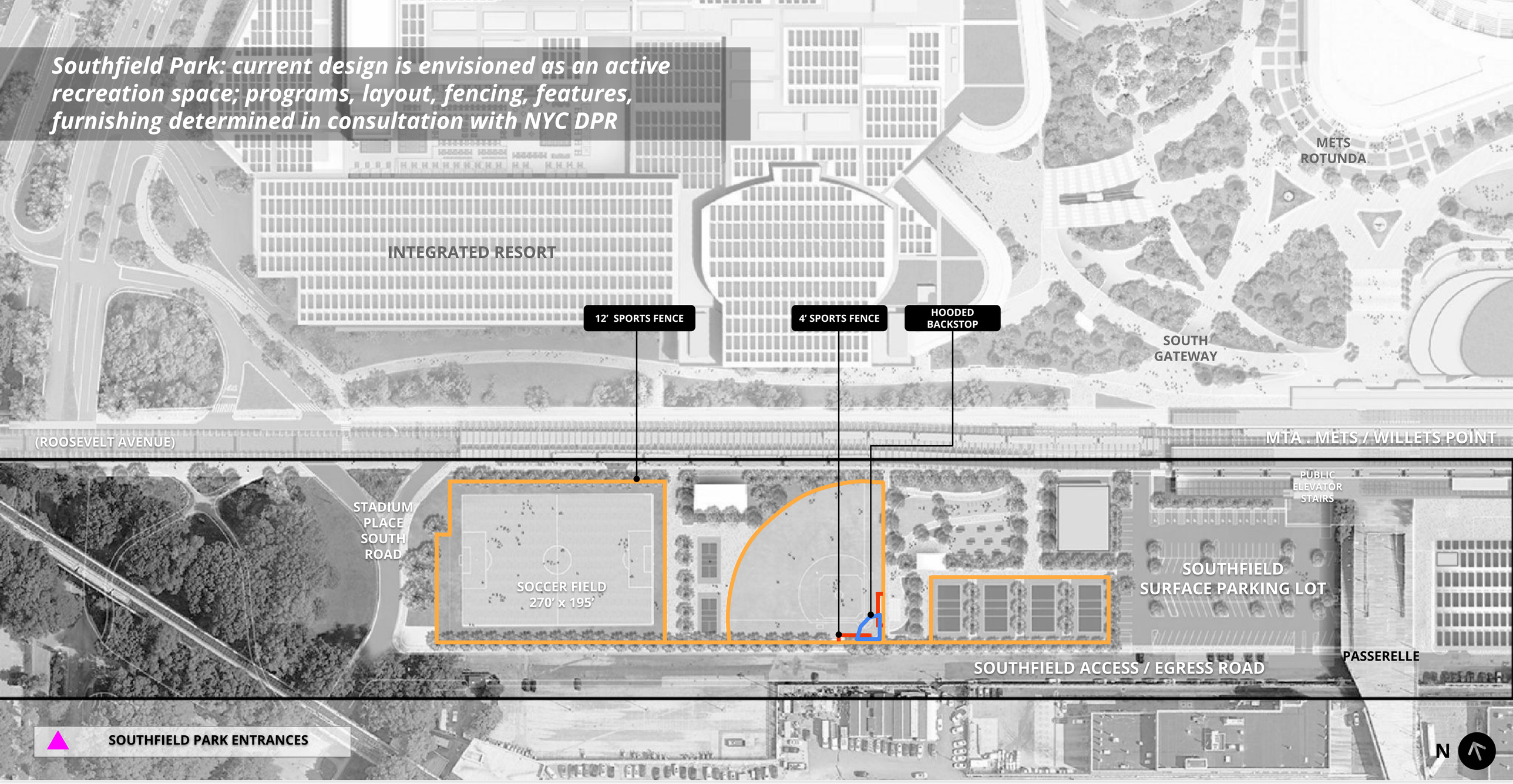

© 2025 SHoP Architects LLP + Field Operations. All Rights Reserved.



Pickleball courts and shaded seating

© 2025 SHoP Architects LLP + Field Operations. All Rights Reserved.



© 2025 SHoP Architects LLP + Field Operations. All Rights Reserved.

END

© 2025 SHoP Architects LLP + Field Operations. All Rights Reserved.

APPENDIX

© 2025 SHoP Architects LLP + Field Operations. All Rights Reserved.

METROPOLITAN PARK

PUBLIC DESIGN COMMISSION COMMITTEE
SUBMISSION FOR PRELIMINARY REVIEW
10/21/2025



© 2025 SHoP Architects LLP + Field Operations. All Rights Reserved.

Submission for Preliminary Approval

- ***This <u>Preliminary Submission</u> covers items related to Metropolitan Park's:***
  - *Master plan configuration: big picture framework and vision for the site*
  - *Program distribution*
  - *Building massing, character, and configuration*
  - *Circulation, access, + connections*
  - *Public realm framework*
- ***We expect that additional detailed strategies will be addressed in subsequent submissions and/or separate packages before final approval:***
  - *Signage + Wayfinding: strategy, locations, information, details*
  - *Lighting: Public Realm + Architectural lighting strategy + details*
  - *Landscape design: program, furnishing, paving, materials, planting*

© 2025 SHoP Architects LLP + Field Operations. All Rights Reserved.

CONTENTS

01 SITE + MASTERPLAN

02 OPEN SPACE

SITEWIDE STRATEGIES

PARK REGIONS

- SOUTH GATEWAY/MTA
- METROPOLITAN PARK
- ROOSEVELT AVENUE
- SOUTHFIELD PARK
- FLEX PLAZA
- NORTH GATEWAY

PLANTING DESIGN

03 ARCHITECTURE

INTEGRATED RESORT

PARKING STRUCTURES

- NORTHFIELD GARAGE
- TASTE OF QUEENS
- SOUTHFIELD GARAGE

GATEWAYS

04 LIGHTING CONCEPT

© 2025 SHoP Architects LLP + Field Operations. All Rights Reserved.

Current Preliminary Submission includes:

- *Masterplan Elements*
- *Building Massing*
- *Open Space Design*

For Future Submissions to include:

- *Detailed Sports Programming*
- *Signage and Wayfinding Detail*
- *Lighting*



© 2025 SHoP Architects LLP + Field Operations. All Rights Reserved.

Project Timeline

- ***Gaming funds the project to address the site's challenges and support ambitious community goals, including public spaces and job creation.***
- ***Success hinges on securing 1 of 3 highly competitive gaming licenses via a state Request for Applications ("RFA").***
- ***The gaming application was submitted on the June 27 deadline.***
- ***Applicant received unanimous approval from the Community Advisory Committee on September 30th.***
- ***Gaming Commission requires preliminary approval by November 17th.***
- ***Licenses to be awarded by December 31.***



© 2025 SHoP Architects LLP + Field Operations. All Rights Reserved.

SITE + MASTERPLAN

© 2025 SHoP Architects LLP + Field Operations. All Rights Reserved.

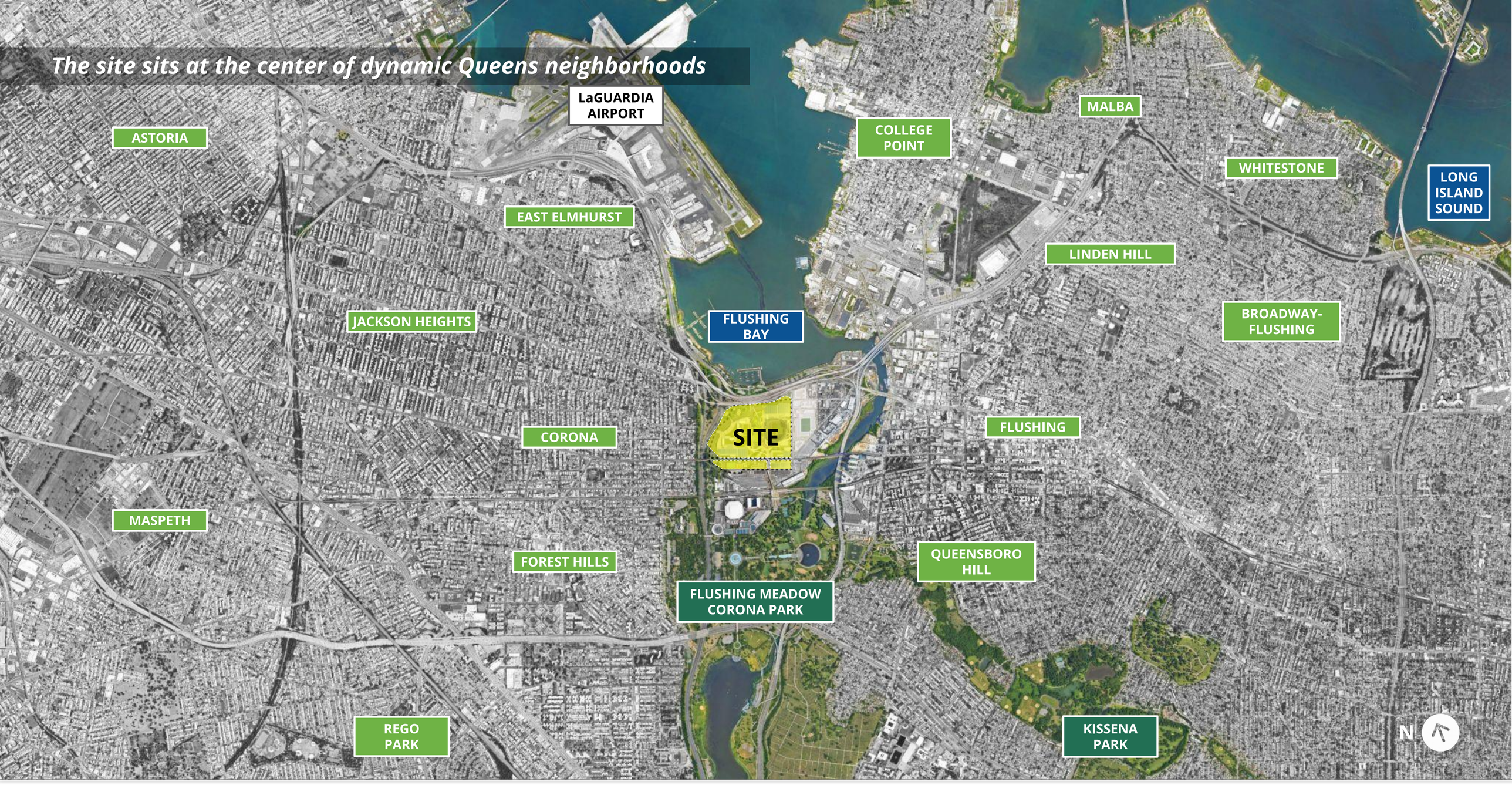

© 2025 SHoP Architects LLP + Field Operations. All Rights Reserved.

The site was always a parking lot, never a park *

1913
SWAMP

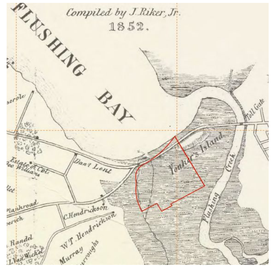

1939
GARBAGE DUMP



1942
WORLD'S FAIR PARKING LOT



1964
COMMUTER PARKING LOT



2009
PARKING LOTS FOR 1964 WORLD'S FAIR AND SHEA STADIUM



CITI FIELD PARKING LOT



***Though mapped as parkland in 1961, the site has never been improved open space**

© 2025 SHoP Architects LLP + Field Operations. All Rights Reserved.

The site has evolved in a series of plans and has ended up as a parking lot - never a park



Original plan - 1939 World's Fair Plan (Unbuilt)



Revised Plan - 1939 World's Fair Plan



1964 World's Fair Plan + Shea Stadium

© 2025 SHoP Architects LLP + Field Operations. All Rights Reserved.

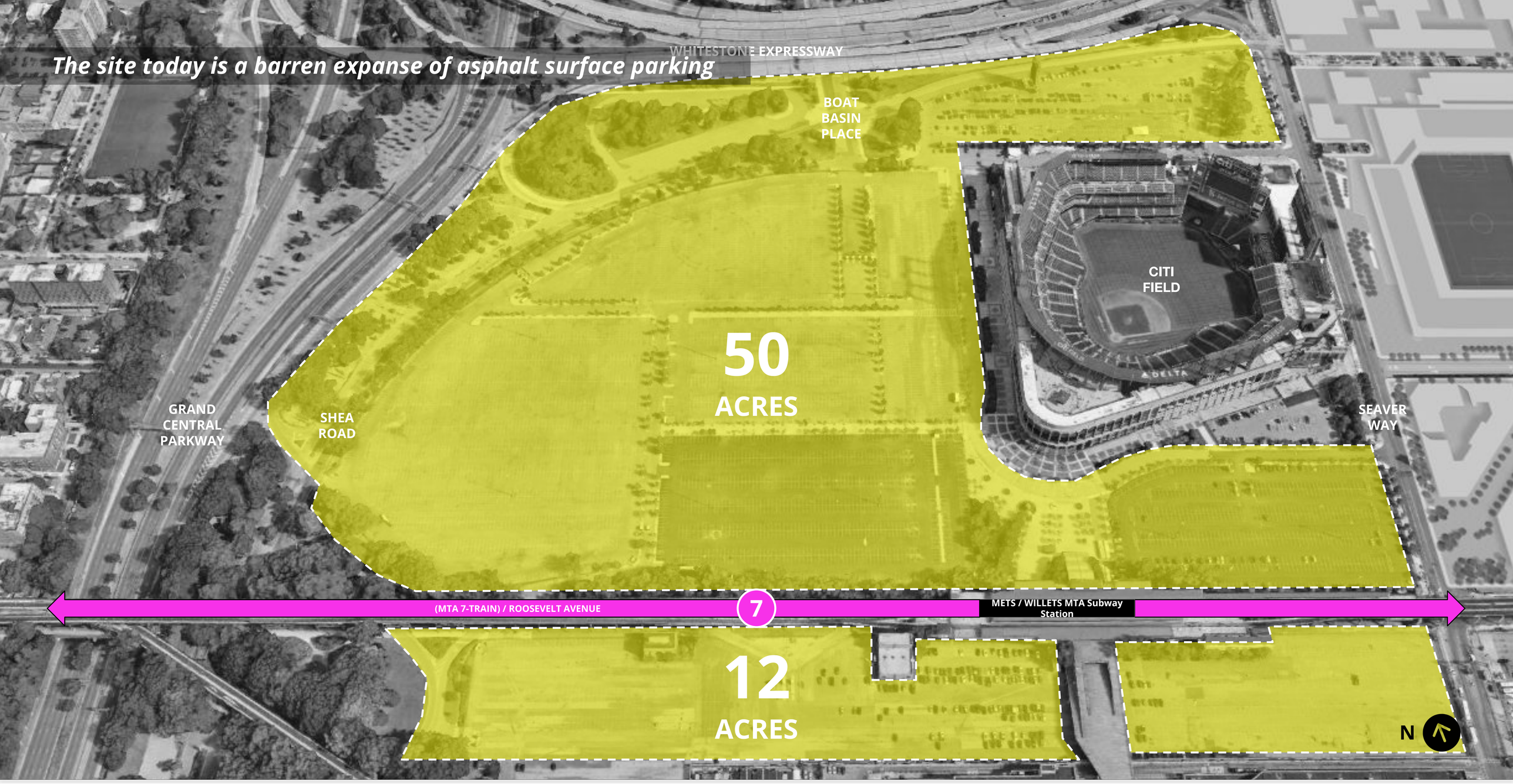

© 2025 SHoP Architects LLP + Field Operations. All Rights Reserved.

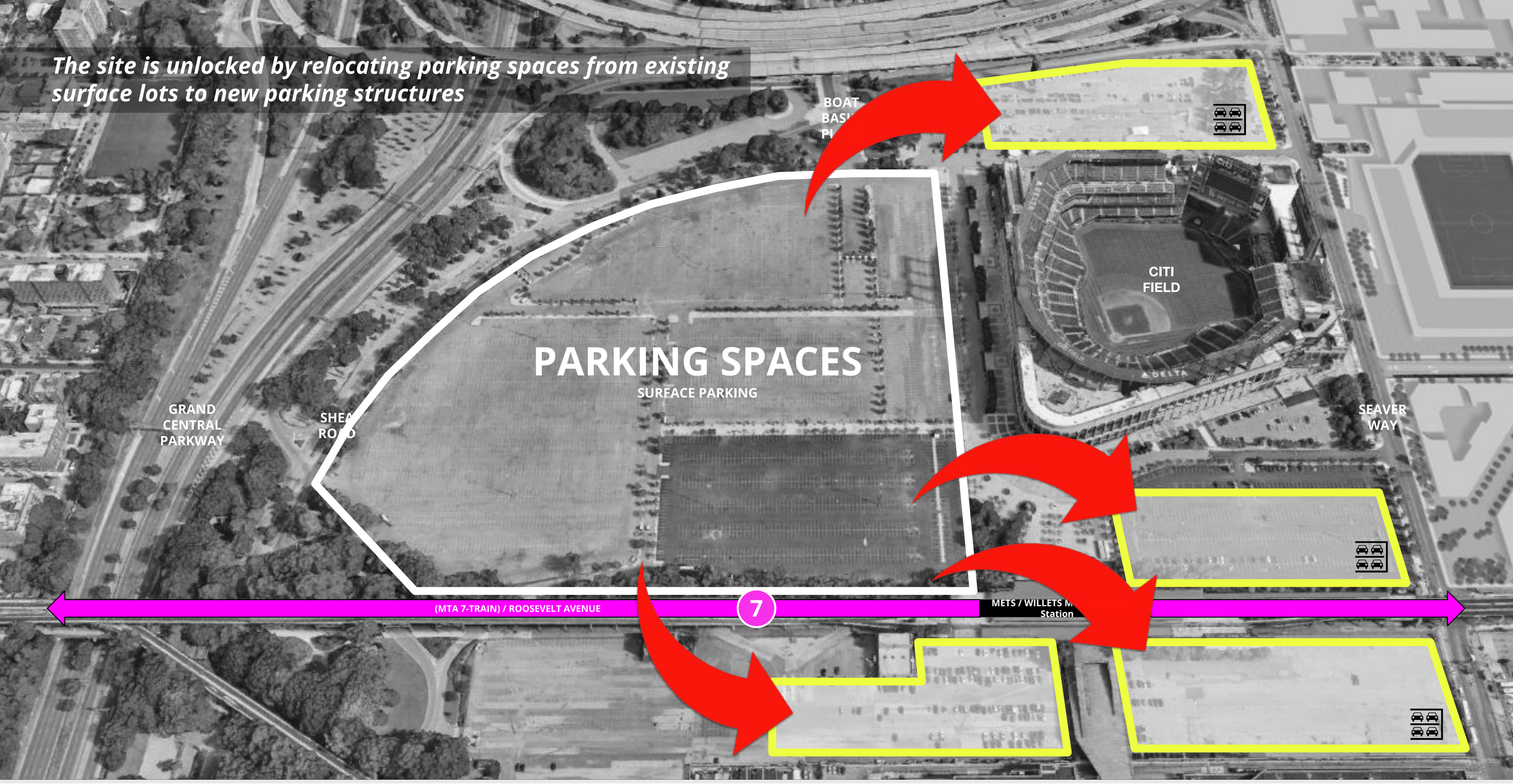

© 2025 SHoP Architects LLP + Field Operations. All Rights Reserved.



© 2025 SHoP Architects LLP + Field Operations. All Rights Reserved.

How we gathered public and community input:

+ ***4 Years***
  Community Input

+ ***1,000+***
  Meetings with Community Leaders

+ ***16***
  Community Workshops

+ ***1,800***
  Residents Attended

+ ***20,000+***
  Petitions Signed

+ ***Borough President Approval***

+ ***ULURP Approval***

6 Community Board Approvals, 83% Support









© 2025 SHoP Architects LLP + Field Operations. All Rights Reserved.

Metropolitan Park is...

- 365-day sports and entertainment district
- $8 Billion private investment
- 23,000+ good-paying union jobs
- 25 acres of public park space with community athletic fields
- Renovated & accessible train station
- Hard Rock Hotel and casino gaming and conference space
- Live Music Venue
- Bars & Restaurants
- Taste of Queens food hall
- Local hiring and MWBE goals
- Improved road network, new bike paths and pedestrian walkways



© 2025 SHoP Architects LLP + Field Operations. All Rights Reserved.

What we heard:

Over the past four years, in the thousands of meetings and dozens of workshops, the engagement process revealed clear and specific needs from stakeholders, highlighting key priorities and actionable requests for future planning and development:

- ***EXPAND OPEN SPACE***
- ***CLIMATE READY***
- ***365 DAY USE***
- ***ATHLETIC FIELDS***
  BIKE PATHS
- ***HOTEL WITH CASINO***
  AND LIVE MUSIC VENUE
- ***CREATE JOBS***
- ***SUPPORT LOCAL AND MWBE BUSINESSES***
- ***COMMUNITY INPUT***
- ***ACCESS TO WATERFRONT***
- ***BARS AND RESTAURANTS***

© 2025 SHoP Architects LLP + Field Operations. All Rights Reserved.

The existing conditions



© 2025 SHoP Architects LLP + Field Operations. All Rights Reserved.

The project location is constricted within the existing road network and street grid

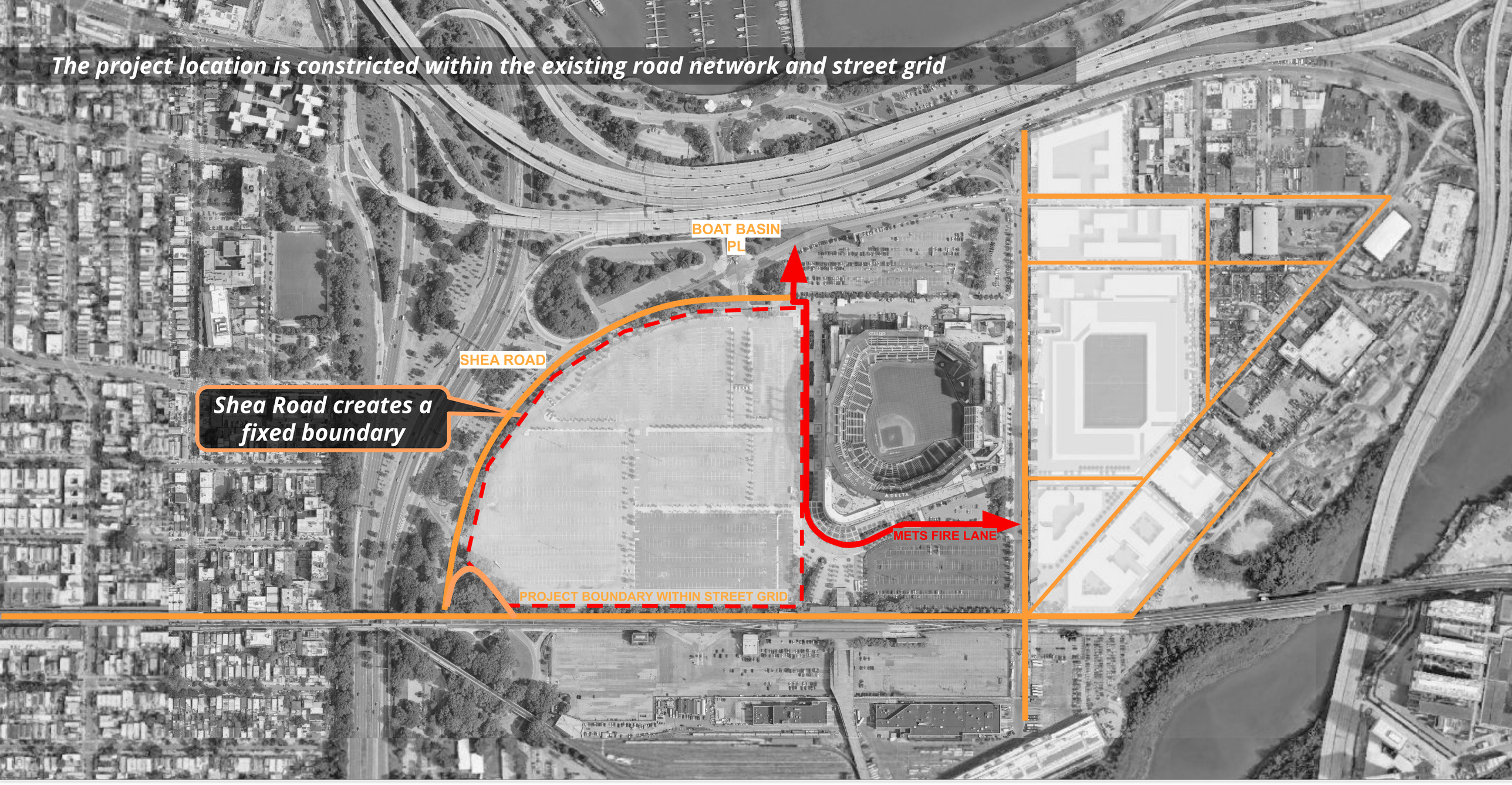

© 2025 SHoP Architects LLP + Field Operations. All Rights Reserved.

The site currently sits within the floodplain, so the program needs to be elevated

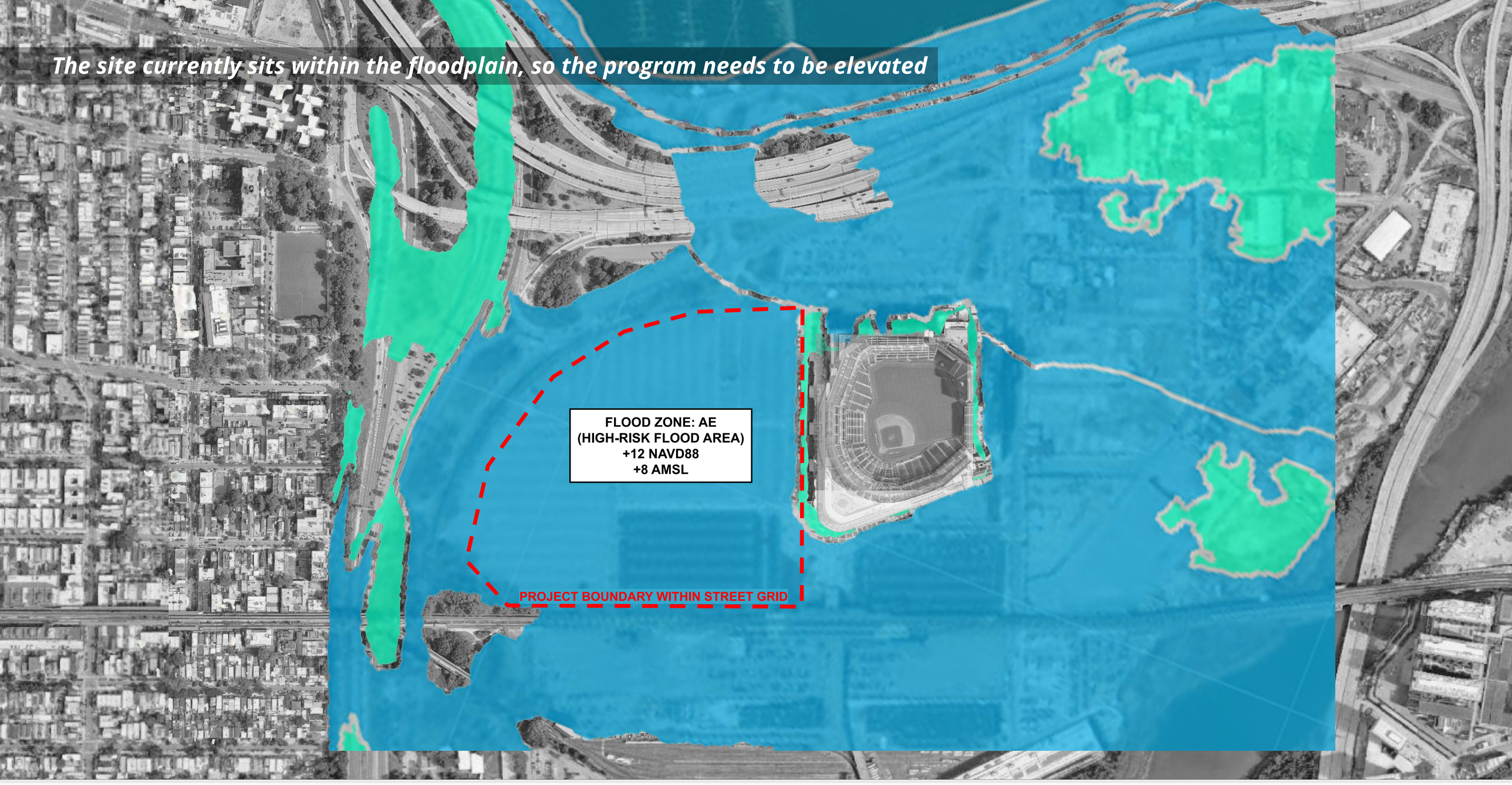

© 2025 SHoP Architects LLP + Field Operations. All Rights Reserved.

The intent is to create an open space network that connects the surrounding neighborhoods...

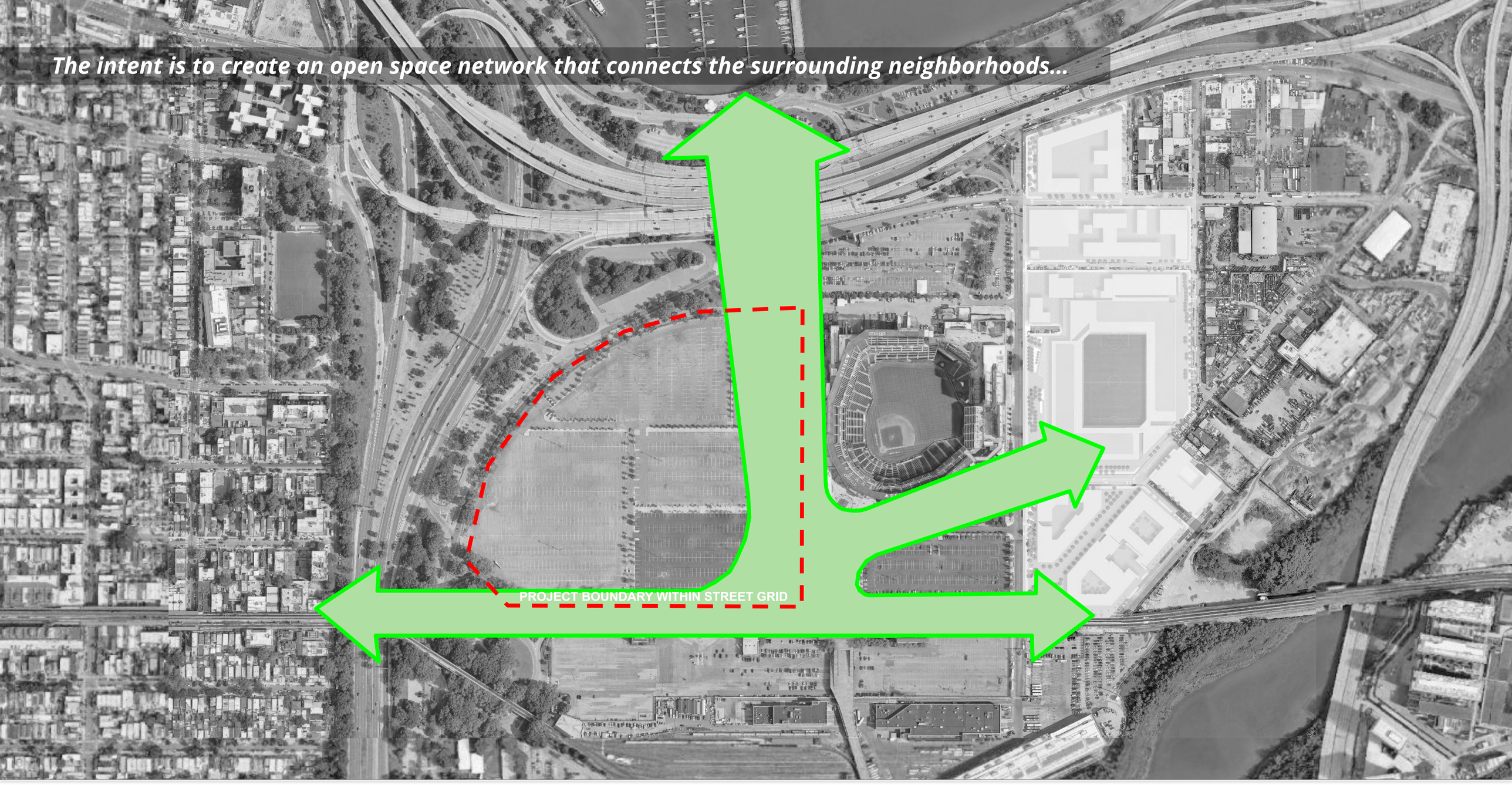

© 2025 SHoP Architects LLP + Field Operations. All Rights Reserved.

... and maximizes the central open space

Plan allows for diverse open spaces within an easily navigable site

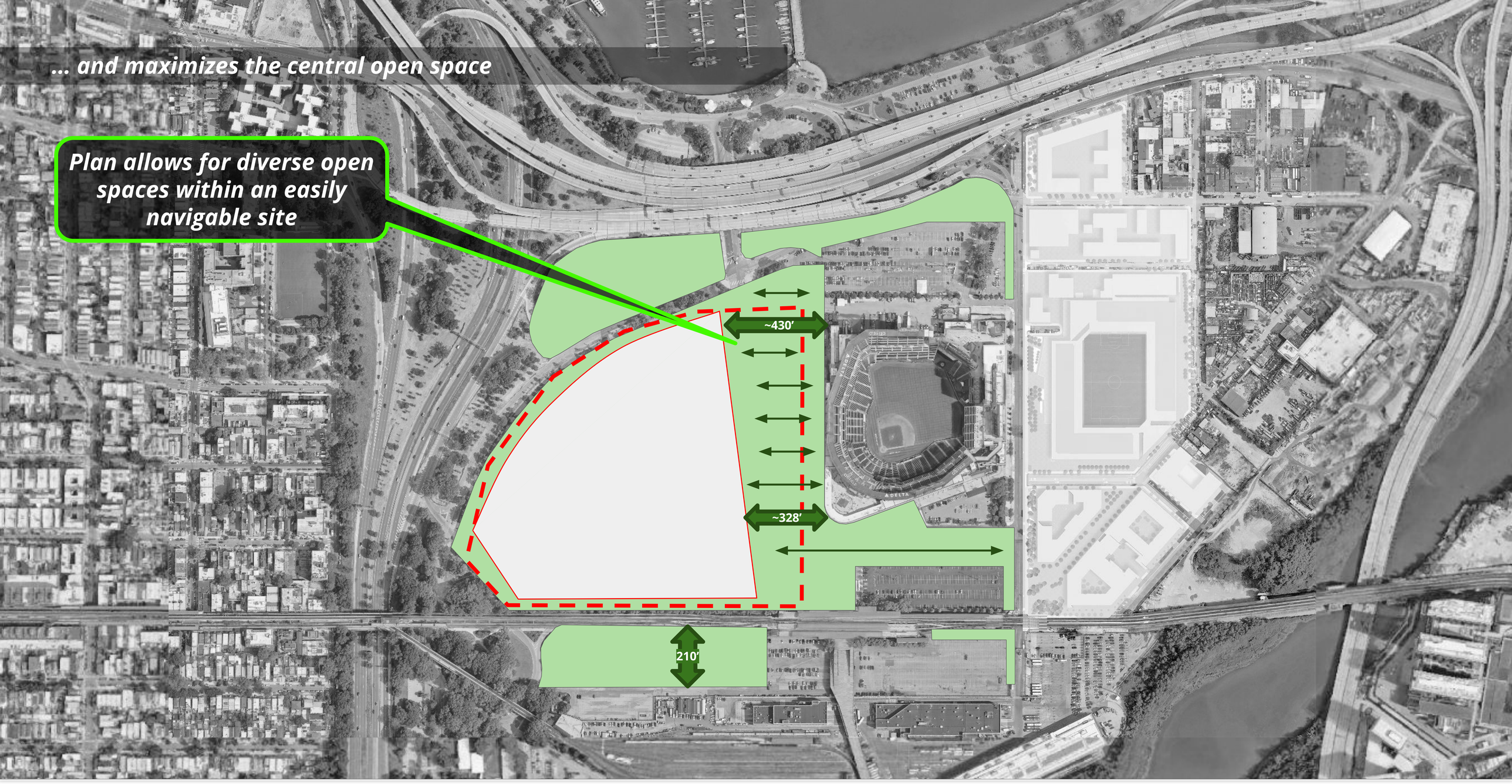

© 2025 SHoP Architects LLP + Field Operations. All Rights Reserved.

Massing is chamfered to give relief and relate contextually to Citi Field, creating a "Flatiron" expression

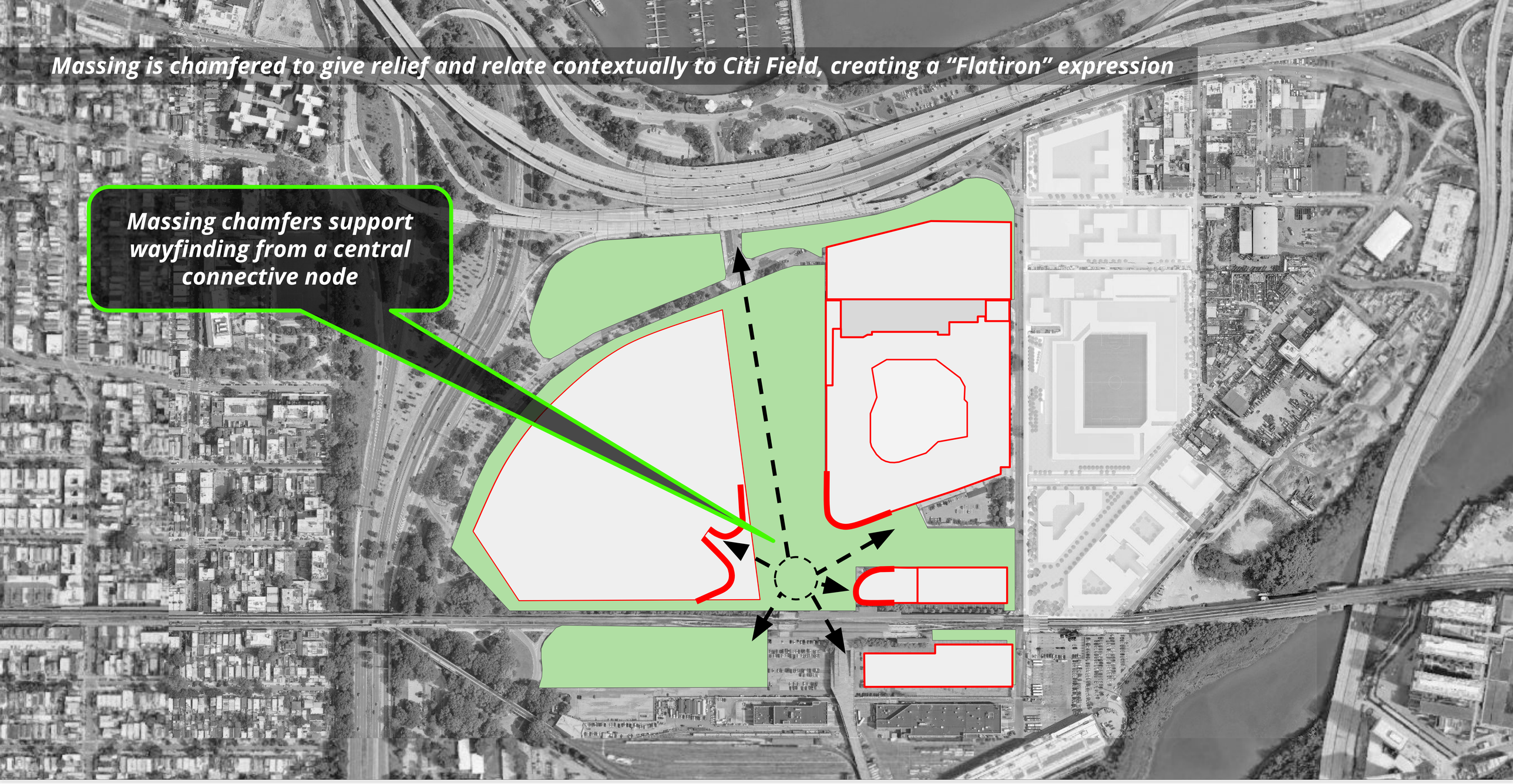

© 2025 SHoP Architects LLP + Field Operations. All Rights Reserved.

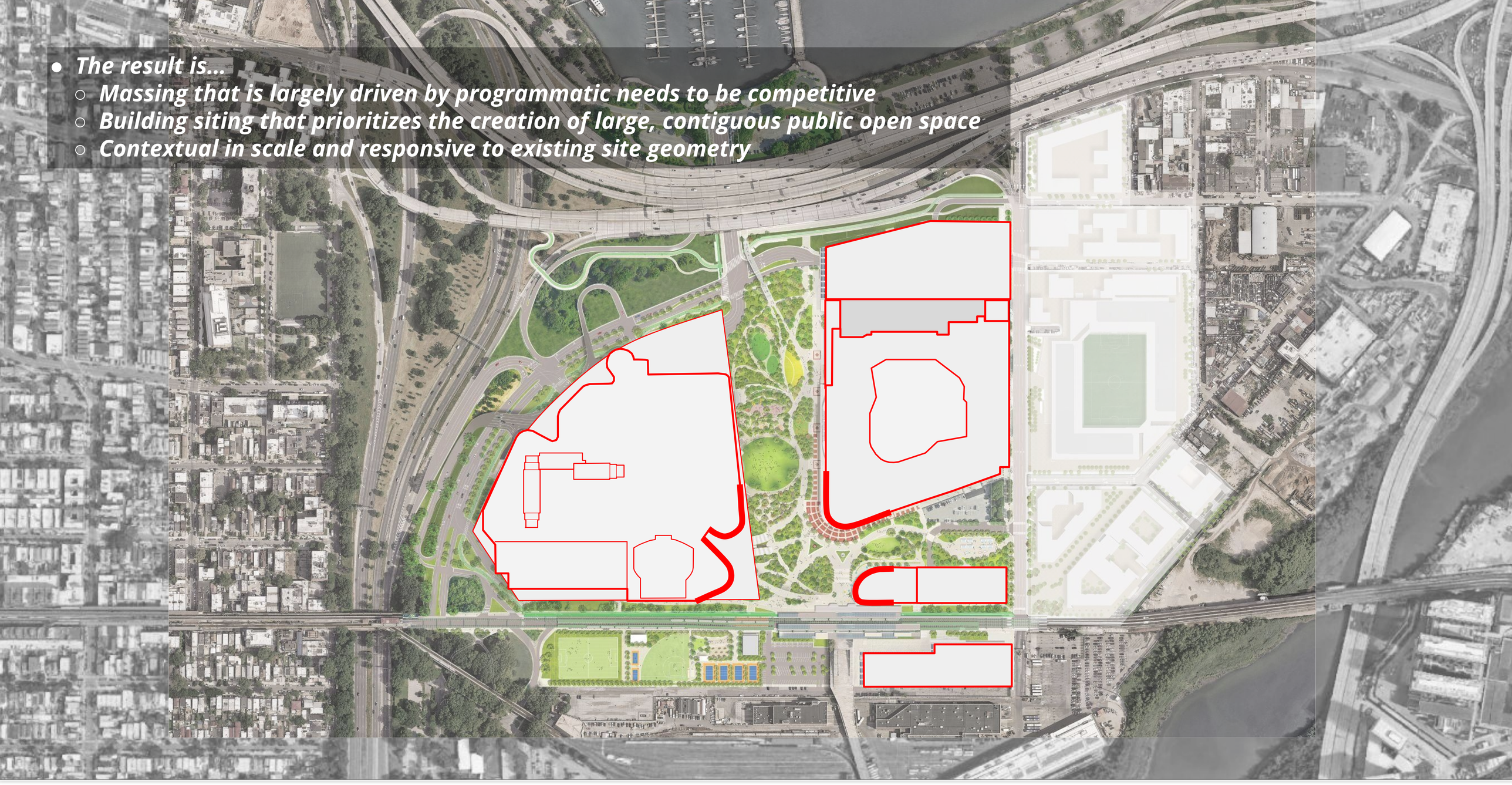

- *The result is…*
  - *Massing that is largely driven by programmatic needs to be competitive*
  - *Building siting that prioritizes the creation of large, contiguous public open space*
  - *Contextual in scale and responsive to existing site geometry*

© 2025 SHoP Architects LLP + Field Operations. All Rights Reserved.

The project creates multiple accessible connections for transit, bicycles, pedestrians, and separates vehicle from pedestrian traffic

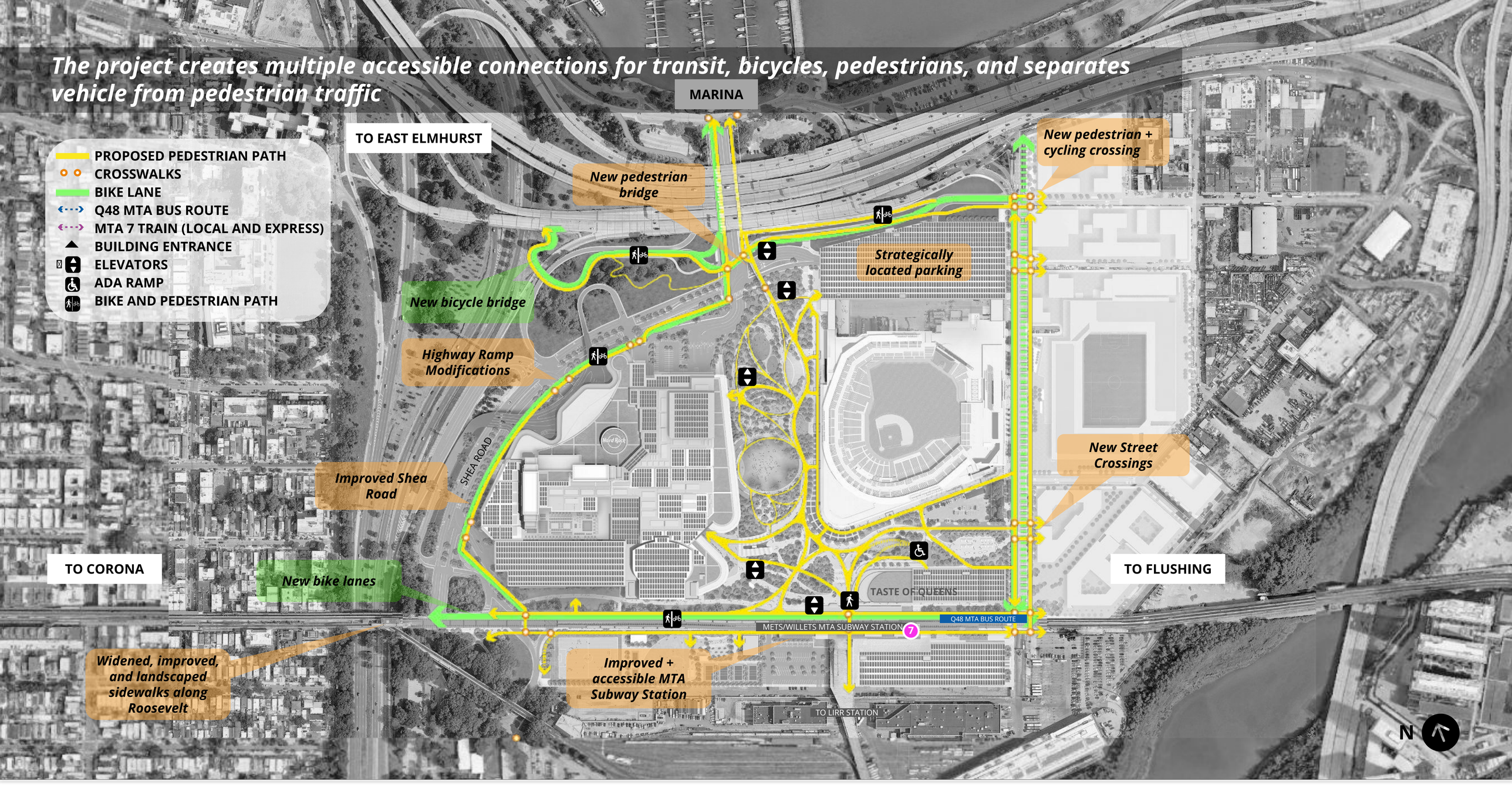

NYC/EDC

Hard Rock AT METROPOLITAN PARK

sh p fieldoperations stv SLCE Pentagram WATG

AMENDED PRELIMINARY REVIEW

20 JANUARY 2026

© 2025 SHoP Architects LLP + Field Operations. All Rights Reserved.

Close-Up of Pedestrian and Vehicle Crossing

New bike lanes

New landscaped sidewalks along Roosevelt

New crossings



© 2025 SHoP Architects LLP + Field Operations. All Rights Reserved.

Close-Up of Pedestrian and Vehicle Crossing

- PROPOSED PEDESTRIAN PATH
- BIKE LANE
- CROSSWALKS
- SIGNALIZED CROSSWALKS

Improved Shea Road: new sidewalks and bike lanes



NYC/EDC

Hard Rock AT METROPOLITAN PARK

shop fieldoperations stv SLCE Pentagram WATG

AMENDED PRELIMINARY REVIEW

20 JANUARY 2026

© 2025 SHoP Architects LLP + Field Operations. All Rights Reserved.

Close-Up of Pedestrian and Vehicle Crossing

PROPOSED PEDESTRIAN PATH
BIKE LANE
CROSSWALKS
SIGNALIZED CROSSWALKS

Highway Ramp Modifications

Path underneath

Highway Ramp Modifications

Path underneath



© 2025 SHoP Architects LLP + Field Operations. All Rights Reserved.

Close-Up of Pedestrian and Vehicle Crossing

- PROPOSED PEDESTRIAN PATH
- BIKE LANE
- CROSSWALKS
- SIGNALIZED CROSSWALKS

New SEPARATED bicycle / pedestrian bridge

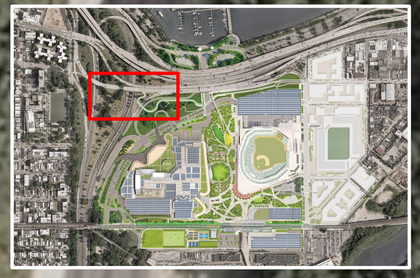

© 2025 SHoP Architects LLP + Field Operations. All Rights Reserved.

Close-Up of Pedestrian and Vehicle Crossing

- PROPOSED PEDESTRIAN PATH
- BIKE LANE
- CROSSWALKS
- SIGNALIZED CROSSWALKS

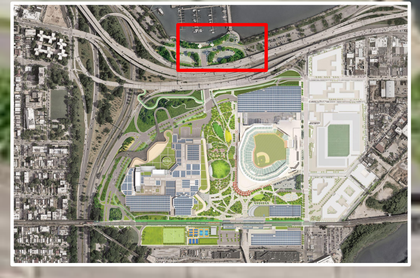

© 2025 SHoP Architects LLP + Field Operations. All Rights Reserved.

Close-Up of Pedestrian and Vehicle Crossing

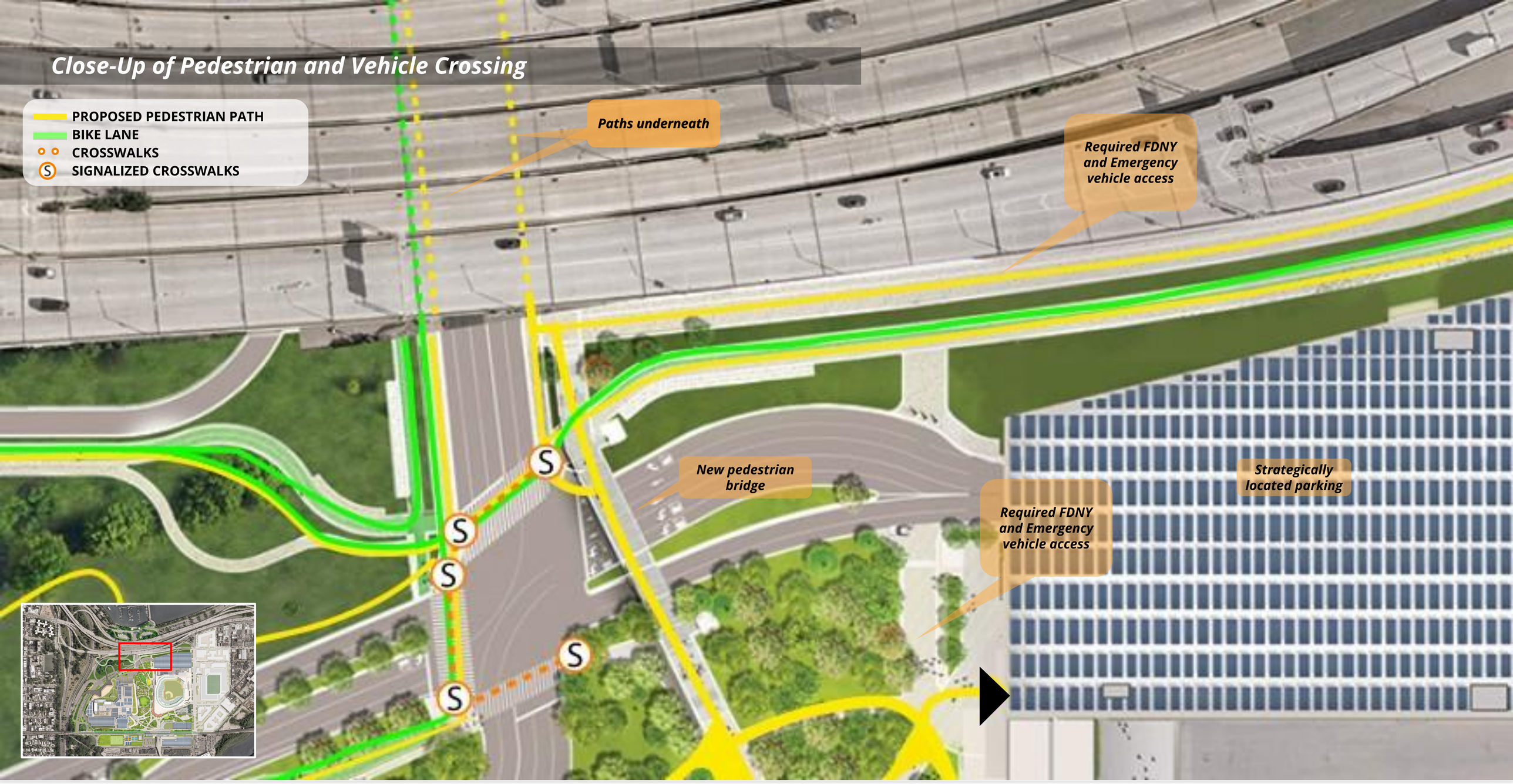

© 2025 SHoP Architects LLP + Field Operations. All Rights Reserved.

Close-Up of Pedestrian and Vehicle Crossing

- PROPOSED PEDESTRIAN PATH
- BIKE LANE
- CROSSWALKS
- SIGNALIZED CROSSWALKS

Required FDNY and Emergency vehicle access



© 2025 SHoP Architects LLP + Field Operations. All Rights Reserved.

Close-Up of Pedestrian and Vehicle Crossing

- PROPOSED PEDESTRIAN PATH
- BIKE LANE
- CROSSWALKS
- SIGNALIZED CROSSWALKS



Required FDNY and Emergency vehicle access

© 2025 SHoP Architects LLP + Field Operations. All Rights Reserved.

Close-Up of Pedestrian and Vehicle Crossing

- PROPOSED PEDESTRIAN PATH
- BIKE LANE
- CROSSWALKS
- SIGNALIZED CROSSWALKS

Improved + accessible MTA Subway Station



© 2025 SHoP Architects LLP + Field Operations. All Rights Reserved.

Close-Up of Pedestrian and Vehicle Crossing

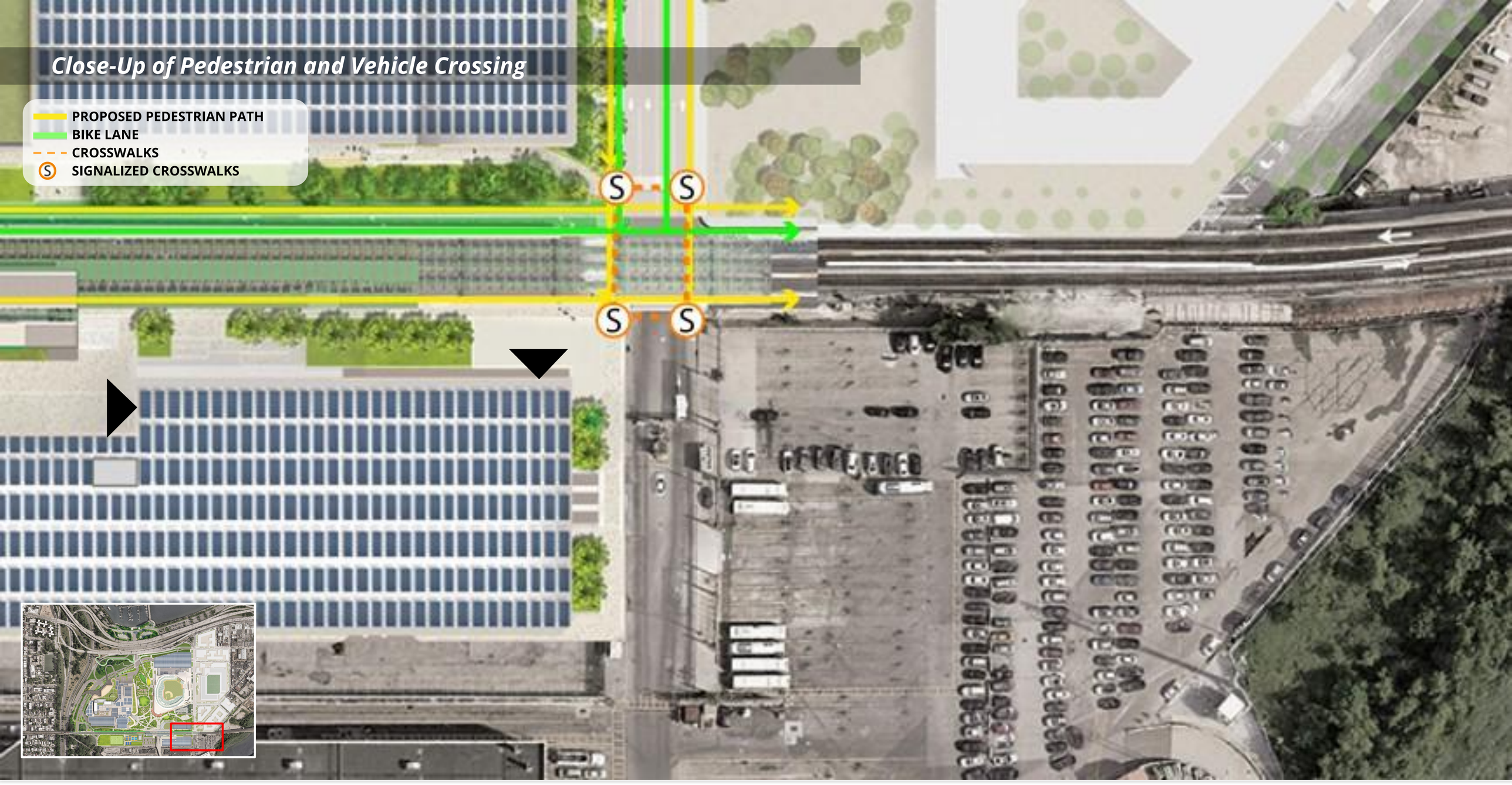

© 2025 SHoP Architects LLP + Field Operations. All Rights Reserved.

Close-Up of Pedestrian and Vehicle Crossing

PROPOSED PEDESTRIAN PATH
BIKE LANE
CROSSWALKS
SIGNALIZED CROSSWALKS

Required FDNY and Emergency vehicle access

New Street Crossings; existing curb cut. No new curb cuts permitted.

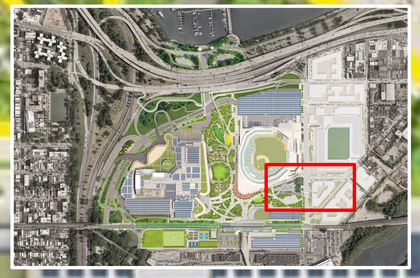

© 2025 SHoP Architects LLP + Field Operations. All Rights Reserved.

Close-Up of Pedestrian and Vehicle Crossing

- PROPOSED PEDESTRIAN PATH
- BIKE LANE
- CROSSWALKS
- SIGNALIZED CROSSWALKS



© 2025 SHoP Architects LLP + Field Operations. All Rights Reserved.

Close-Up of Pedestrian and Vehicle Crossing

- PROPOSED PEDESTRIAN PATH
- BIKE LANE
- CROSSWALKS
- SIGNALIZED CROSSWALKS

New pedestrian + cycling crossing

Required FDNY and Emergency vehicle access



© 2025 SHoP Architects LLP + Field Operations. All Rights Reserved.

OPEN SPACE

Please refer to the ARCHITECTURE section of this document for most up-to-date plans and depictions of architectural elements.

© 2025 SHoP Architects LLP + Field Operations. All Rights Reserved.

SITEWIDE STRATEGIES

© 2025 SHoP Architects LLP + Field Operations. All Rights Reserved.

The design of park elements is inspired by both the 1939 and 1964 NYC World's Fairs It also reflects the style and language of contemporary NYC public parks to create a space that feels public, grounded, and familiar, yet refreshingly new



1939 + 1964 WORLD'S FAIR

+



NYC PARKS

© 2025 SHoP Architects LLP + Field Operations. All Rights Reserved.

By incorporating familiar materials, plantings, and furnishings commonly found in NYC parks, the design can subtly communicate the park's public nature



Hardscape inspired by many NYC public spaces.

+



Planting is native + adaptive, chosen for year-round seasonal interest.

+



Furnishings echo the World's Fair and classic NYC parks.

© 2025 SHoP Architects LLP + Field Operations. All Rights Reserved.

Hardscape: Park material selection is inspired by NYC DPR hex paving shaping, but using precast concrete permeable paving

NYC PARKS - ASPHALT HEX PAVING



PROPOSED - PRECAST CONCRETE PERMEABLE PAVING



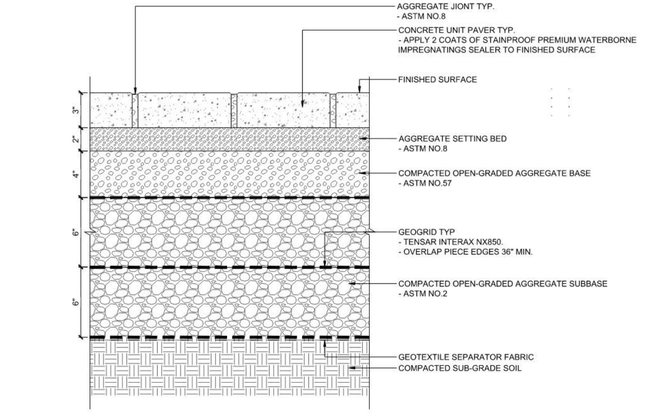

1 PERMEABLE CONCRETE UNIT PAVING - ON GRADE - VEHICULAR
TYPICAL SECTION 3" = 1'-0"_1

© 2025 SHoP Architects LLP + Field Operations. All Rights Reserved.

Proposed park view with precast concrete permeable paving + furnishing



© 2025 SHoP Architects LLP + Field Operations. All Rights Reserved.

The paving design has the potential to incorporate elements inspired by Mets heritage, baseball uniform pinstripes, and sheet music

CELEBRATING METS HERITAGE AND SPORT



CELEBRATING LIVE MUSIC: a key program of the Integrated Resort and Hard Rock



© 2025 SHoP Architects LLP + Field Operations. All Rights Reserved.

The pinstripe paving welcomes and guides visitors into the park



© 2025 SHoP Architects LLP + Field Operations. All Rights Reserved.

Hardscape is chosen to allow movement, create intimate gathering areas, and create distinct program areas. No tropical hardwoods are used in the public realm

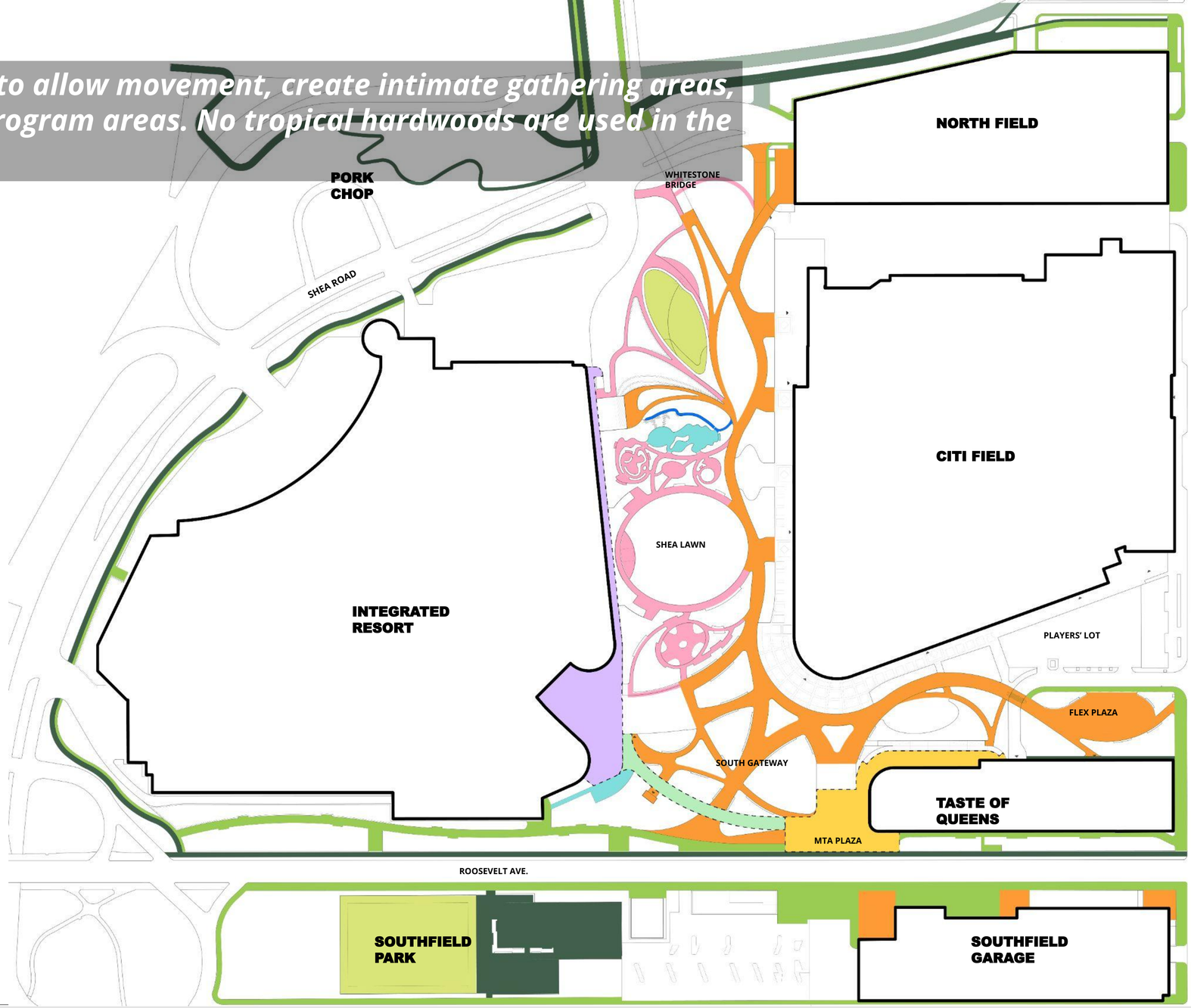

AT GRADE

- PERMEABLE CONCRETE UNIT PAVING
- STABILIZED DECOMPOSED GRANITE
- SAFETY SURFACE
- SYNTHETIC TURF
- CIP CONCRETE
- ASPHALT PAVING - PEDESTRIAN
- ASPHALT PAVING - VEHICULAR
- CIP CONCRETE - DOT

ON STRUCTURE

- PERMEABLE CONCRETE UNIT PAVING
- CIP CONCRETE

© 2025 SHoP Architects LLP + Field Operations. All Rights Reserved.

The Main Promenade ties the project together: it provides primary North-South and East-West circulation, and connects to the various park programs. It features a pinstripe pattern, while the secondary pathways in the park use a single tone of hexagonal pavers

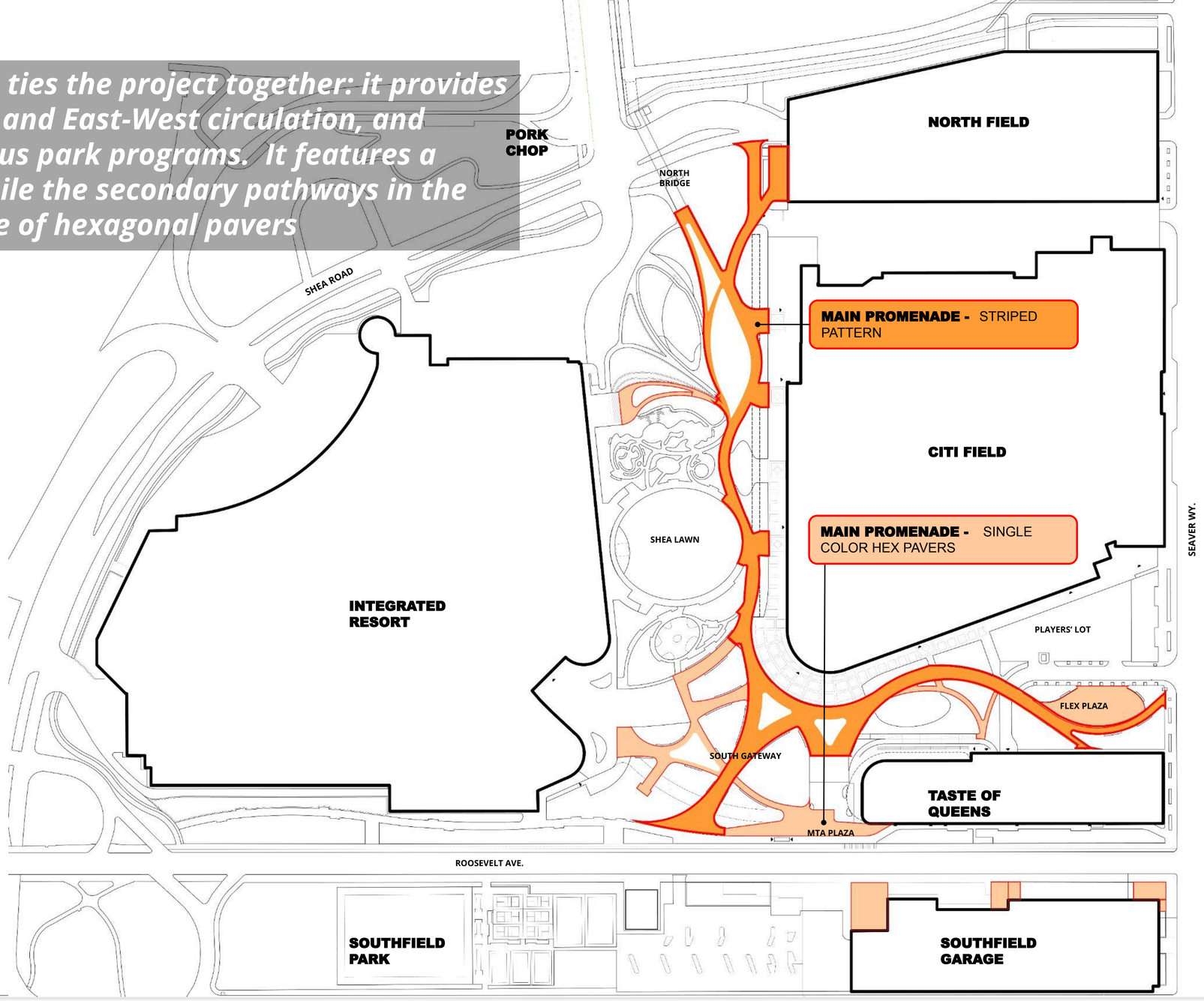

© 2025 SHoP Architects LLP + Field Operations. All Rights Reserved.

Pinstriped-themed paving pattern with two tones of hexagonal pavers

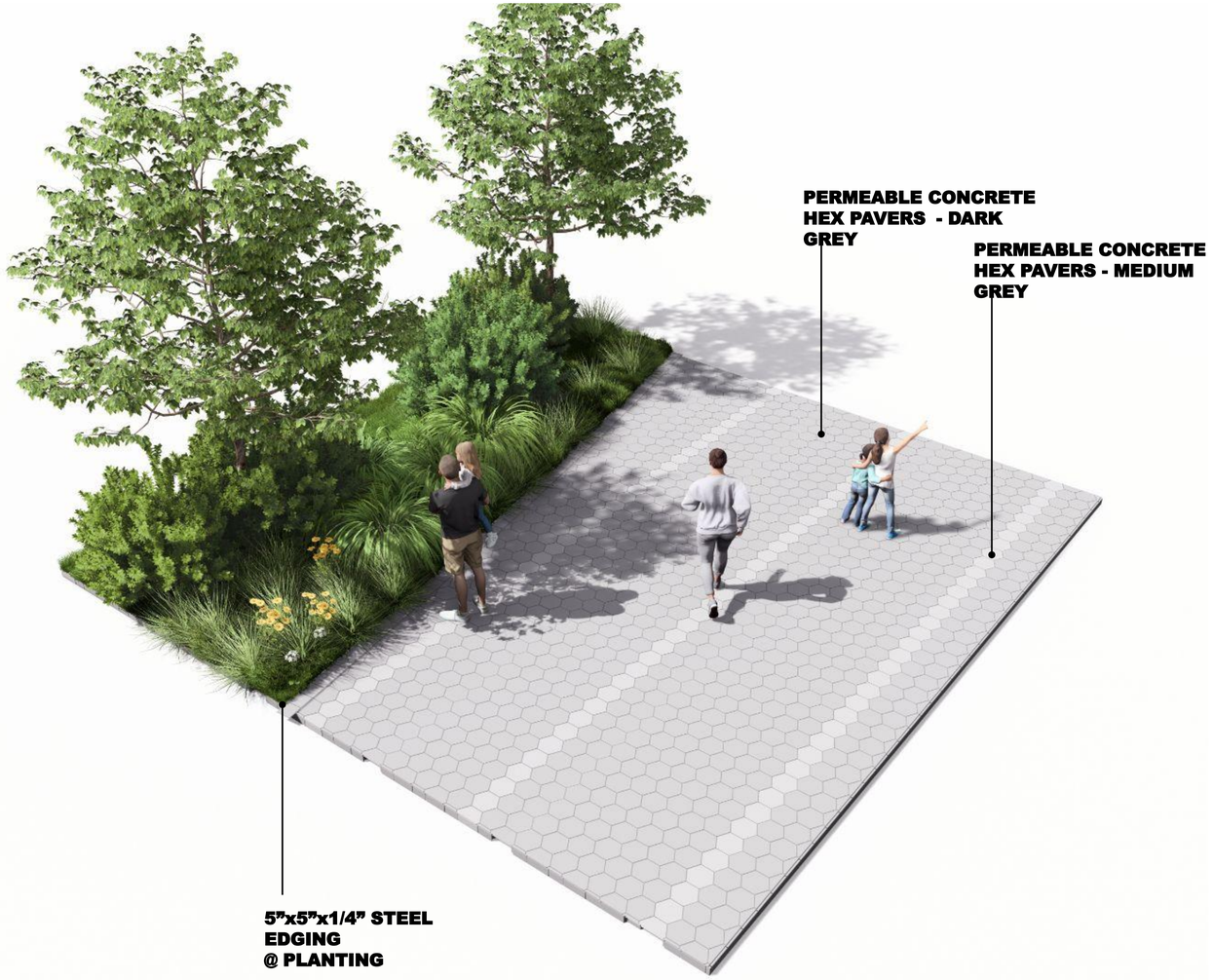

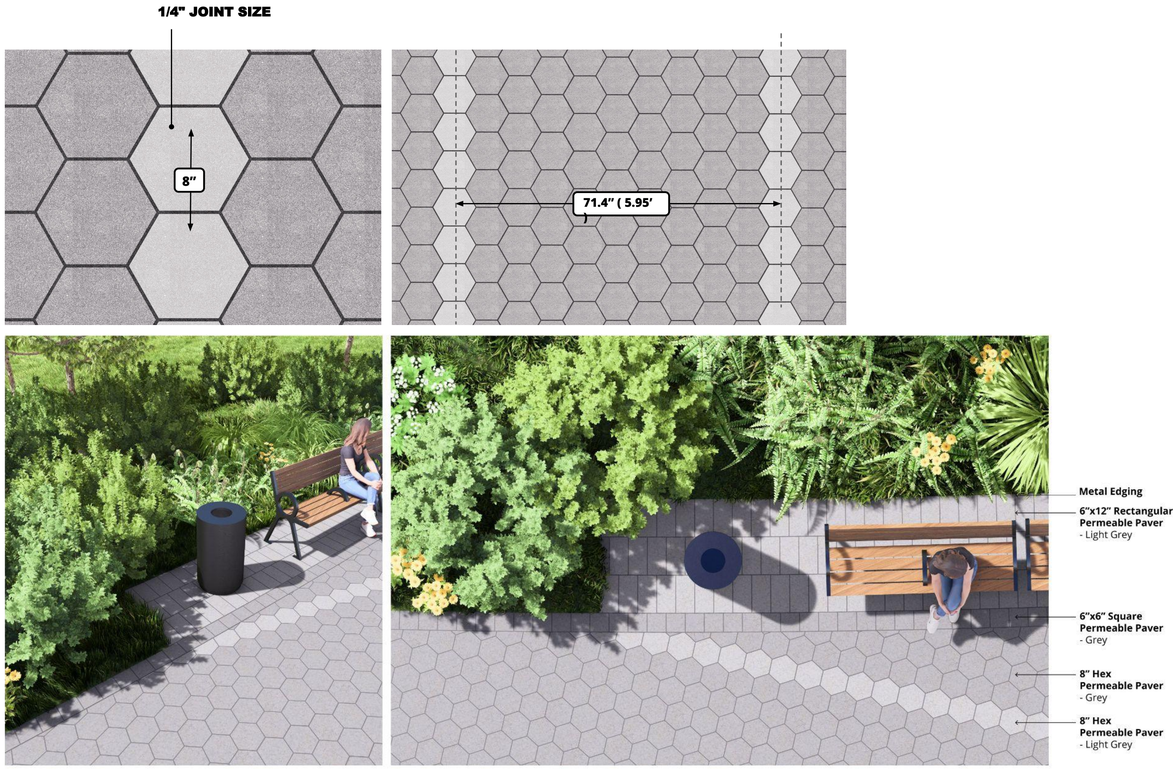

© 2025 SHoP Architects LLP + Field Operations. All Rights Reserved.

- ***Project is designed to meet or exceed NYC DPR standards.***
- ***This includes meeting NYC DPR standards for various programs: Playgrounds, sport facilities, dog runs.***
- ***This also includes tree canopy design, planting design + specifications, and material choices.***
- ***The project will be maintained and secured by the applicant.***

© 2025 SHoP Architects LLP + Field Operations. All Rights Reserved.

Key programs include playground, dog run, passive recreation, gardens, and active recreation. NYC DPR has provided initial response to some of these areas; the design team is working to integrate requirements including shade, water, and correct material selections. Project team will continue to share, collaborate with and respond to DPR direction

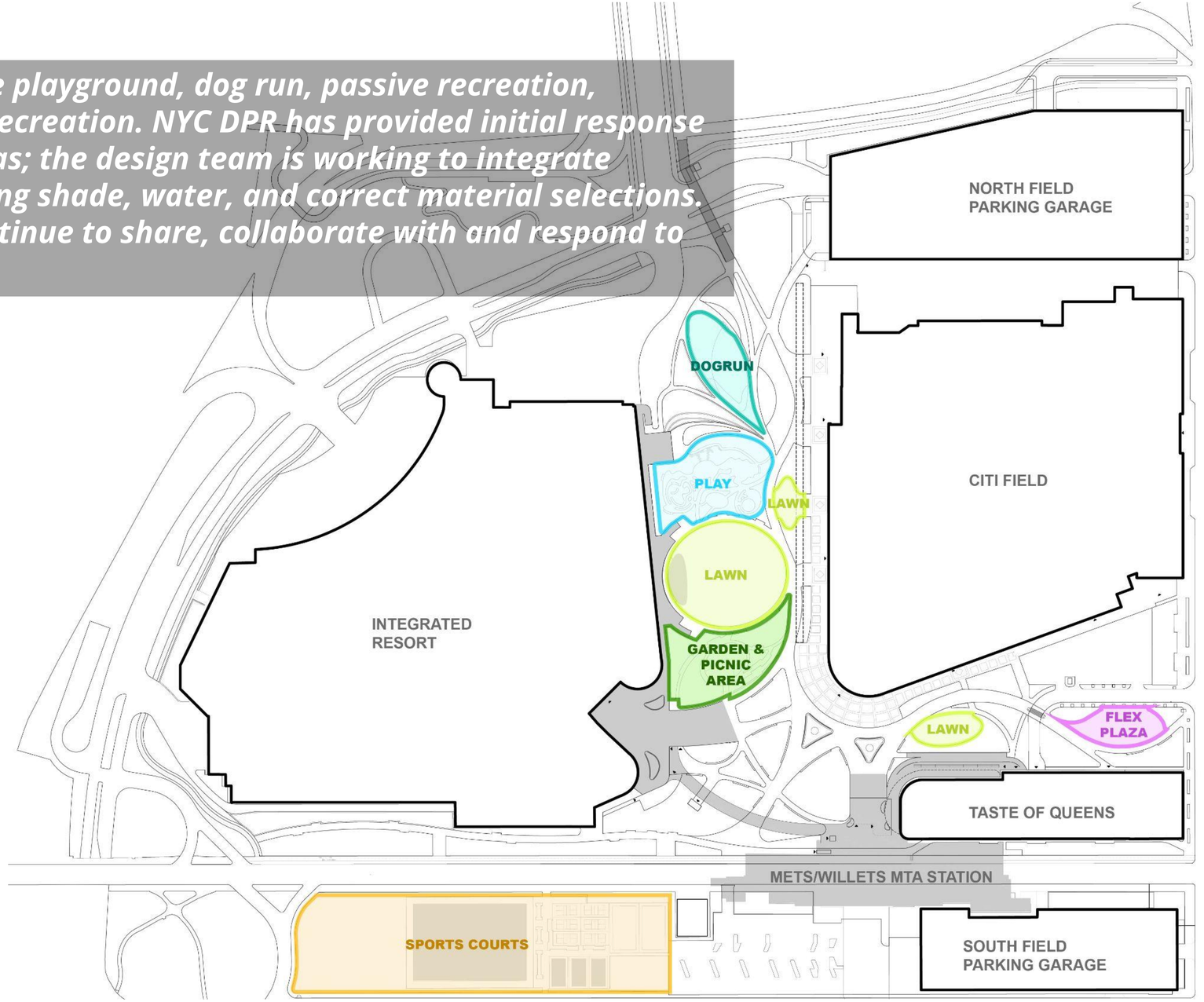



Natural Lawn



Sport Courts



Playground



Garden + Picnic Area



Flex Plaza

© 2025 SHoP Architects LLP + Field Operations. All Rights Reserved.

For the playground program: project team includes specialists in inclusive and safe playground design—Kanics Inclusive Design Services and Abundant Playscapes. Together, we are committed to delivering a park that meets NYC standards and provides an exciting, welcoming, and fully safe + inclusive playground experience



Kanics Inclusive Design Services

+



Abundant Playscapes

+



Field Operations

© 2025 SHoP Architects LLP + Field Operations. All Rights Reserved.

The planting design is proposing a rich variety of planting typologies across the park, with a focus on seasonal interest, specimen plantings, and colorful perennial gardens. The density of the planting, therefore, varies depending on the type of garden. Where sightlines are critical, trees will be planted accordingly and the shrub layouts will be carefully shaped to accommodate them

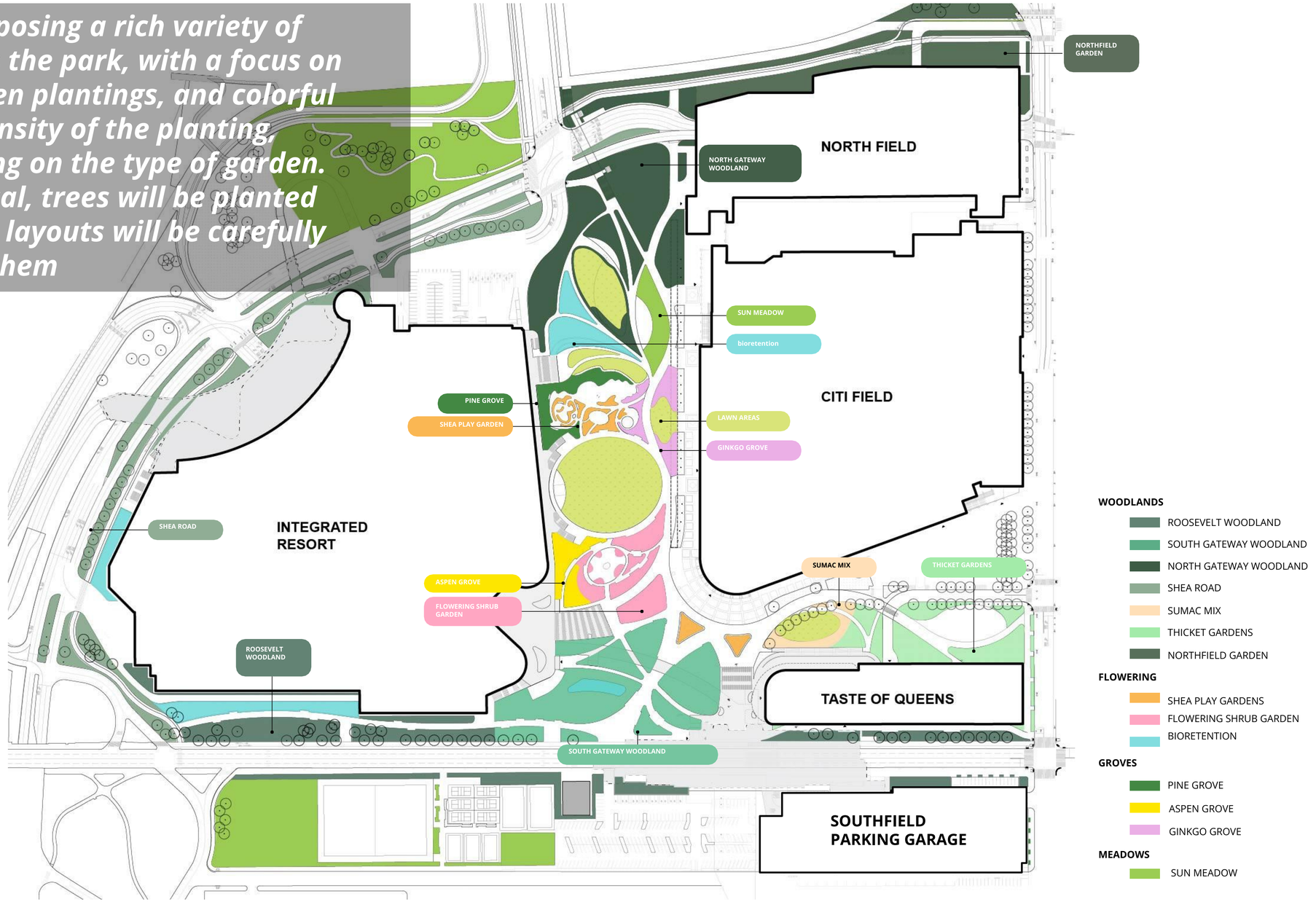

© 2025 SHoP Architects LLP + Field Operations. All Rights Reserved.

Seasonal Displays tie the campus together and celebrate the baseball season



Kniphofia Poco Orange



Rudbeckia



Orange Jubilee Tree



Butterfly Weed

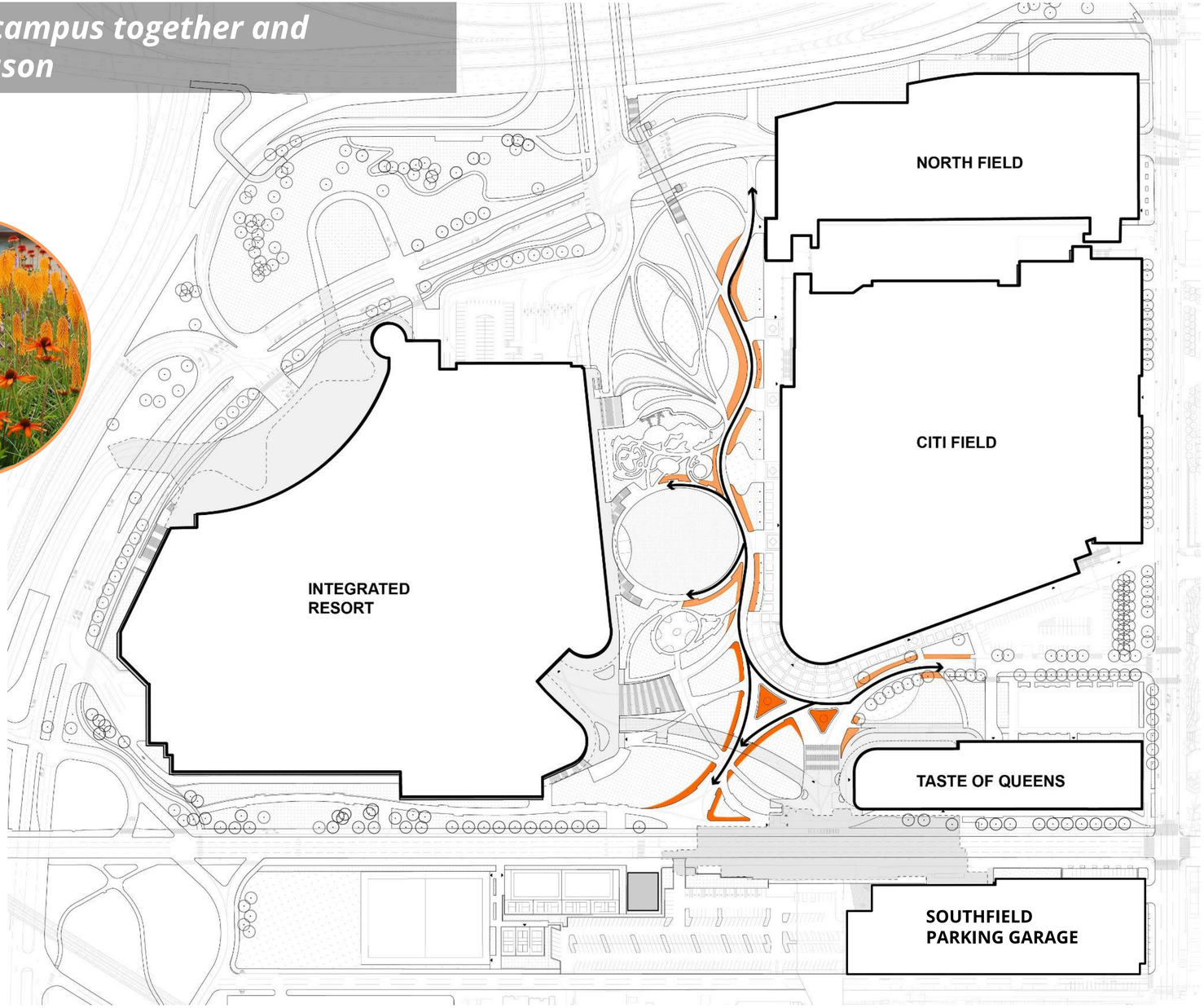

© 2025 SHoP Architects LLP + Field Operations. All Rights Reserved.

The project furnishing palette builds upon the World's Fair legacy





© 2025 SHoP Architects LLP + Field Operations. All Rights Reserved.

A Collection of Standardized + Repeating Park Elements



Standardized Lamp + Pole
(to be selected)



DYC DOT Bike Rack



M- Rated Shallow Mount Bollard



Lakeside Litter Bin
(Landscape Forms)



SMSS Drinking Fountain
(Most Dependable Fountains)



Perisphere Bench 117’
(Landscape Forms)

© 2025 SHoP Architects LLP + Field Operations. All Rights Reserved.

FURNISHING 03: Standardized Lamp Post (to be Selected)



TRASH CAN TYPE 01:
(Lakeside Litter, Landscape Forms)



BENCH TYPE 01:
(Perisphere, Landscape Forms)

PLANTING 01: South Gateway Woodland

BOLLARD TYPE 01:
(*Stainless Steel Operable Bollards, Crash Rated)*



P-102: Permeable Concrete Unit Paving - Gray - On Grade - Vehicular

© 2025 SHoP Architects LLP + Field Operations. All Rights Reserved.

Furnishing is selected to support active program and enjoyment of open spaces: furnishing offerings include fixed and moveable seating, drinking fountains, picnic tables, playground equipment, sports equipment, and a bandshell

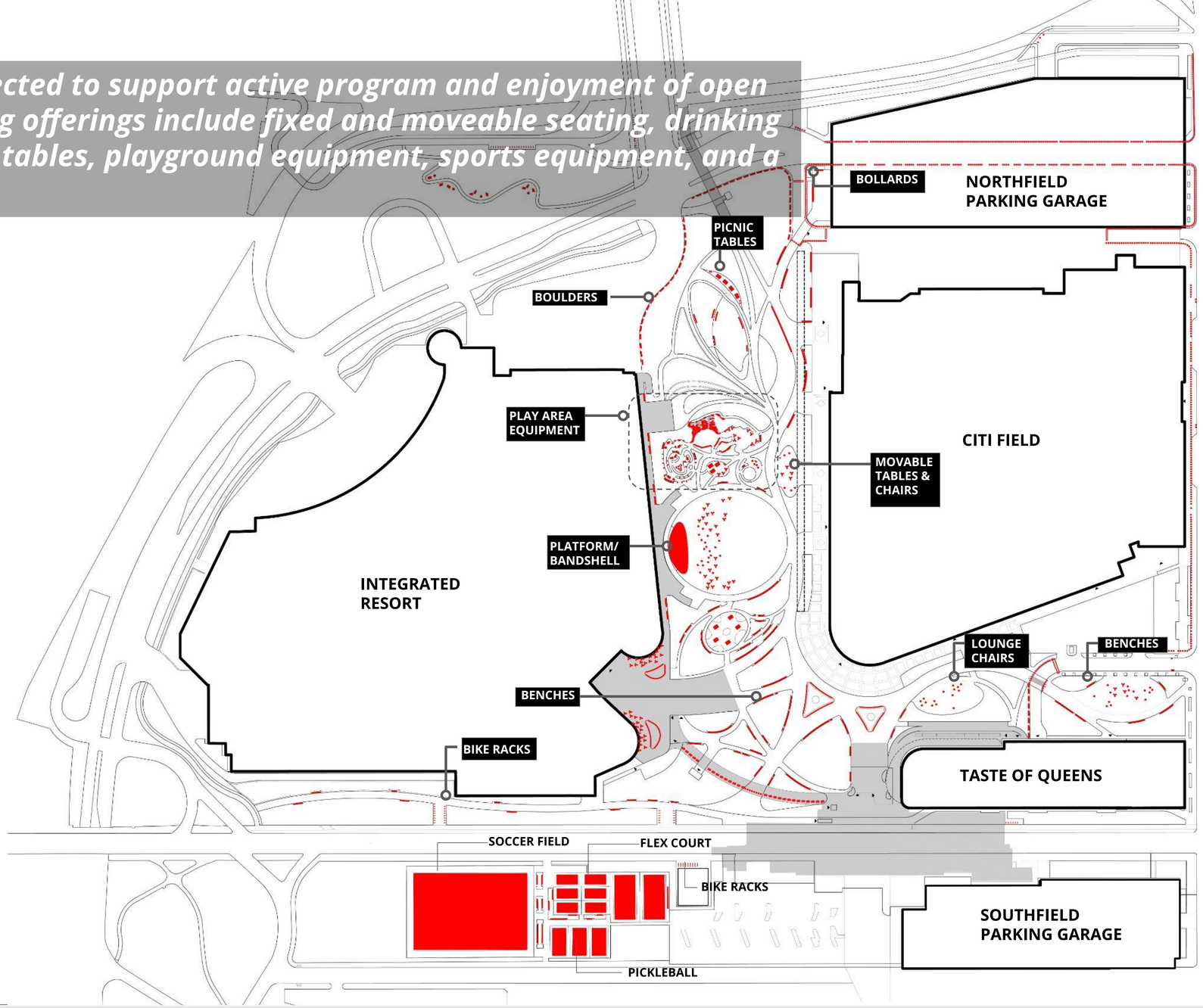

© 2025 SHoP Architects LLP + Field Operations. All Rights Reserved.

The Site perimeter is designed to maintain pedestrian safety

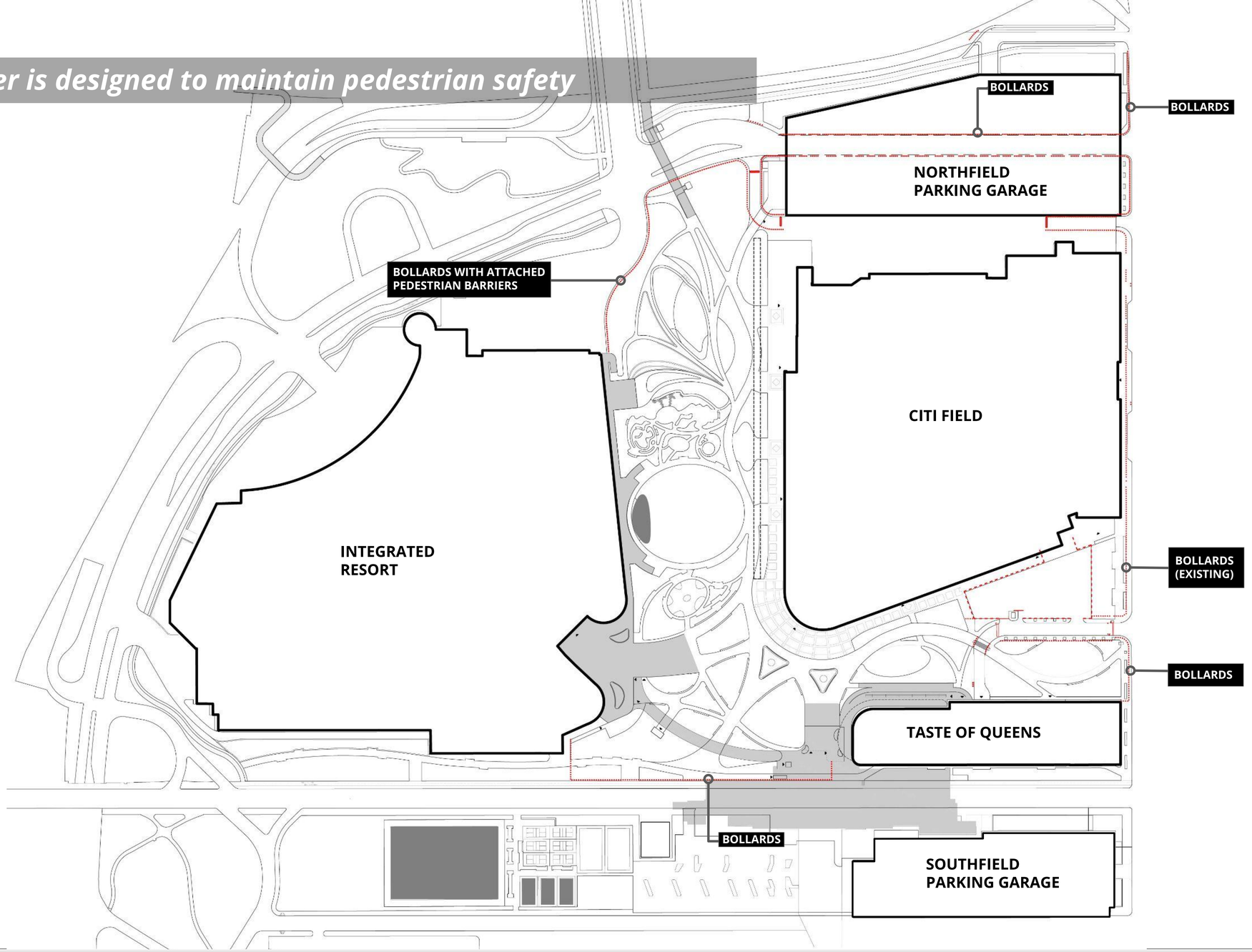

© 2025 SHoP Architects LLP + Field Operations. All Rights Reserved.

Water features including drinking fountains and cooling stations are located in more activated programmed areas like sport courts, play areas and dog runs. This has been developed in collaboration with DPR

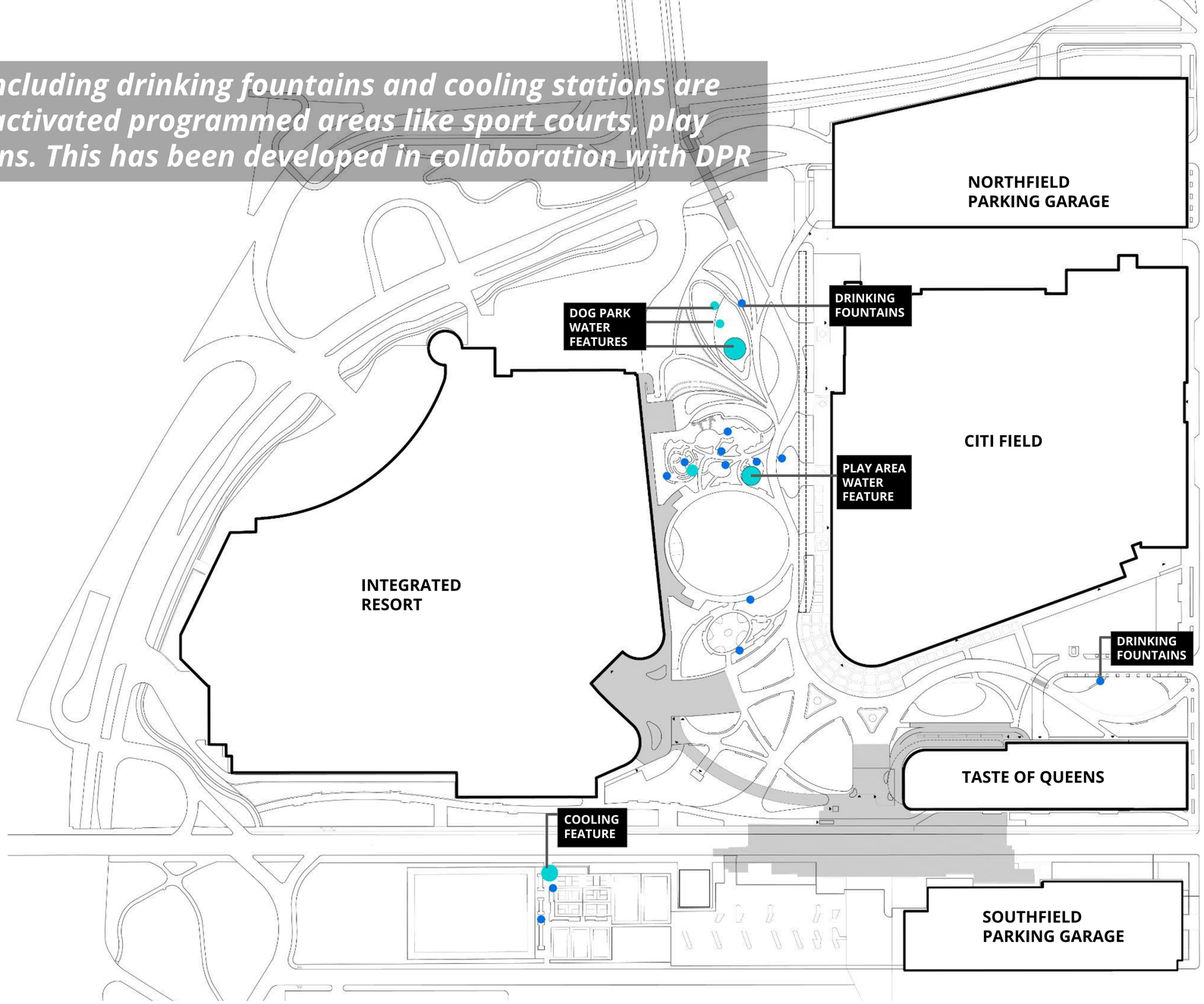

© 2025 SHoP Architects LLP + Field Operations. All Rights Reserved.

The project introduces new bike parking at key gateway areas to complement the perimeter bike lanes, with dedicated space also allocated for bike share



* PUBLIC BIKE LOCKERS

PUBLIC BIKE PARKING

PLANNED BIKE SHARE

© 2025 SHoP Architects LLP + Field Operations. All Rights Reserved.

Public Restrooms are currently designed at the MTA station. Current design also includes public restrooms in the middle of the park, close to key open space programs

Previous Design 10/21

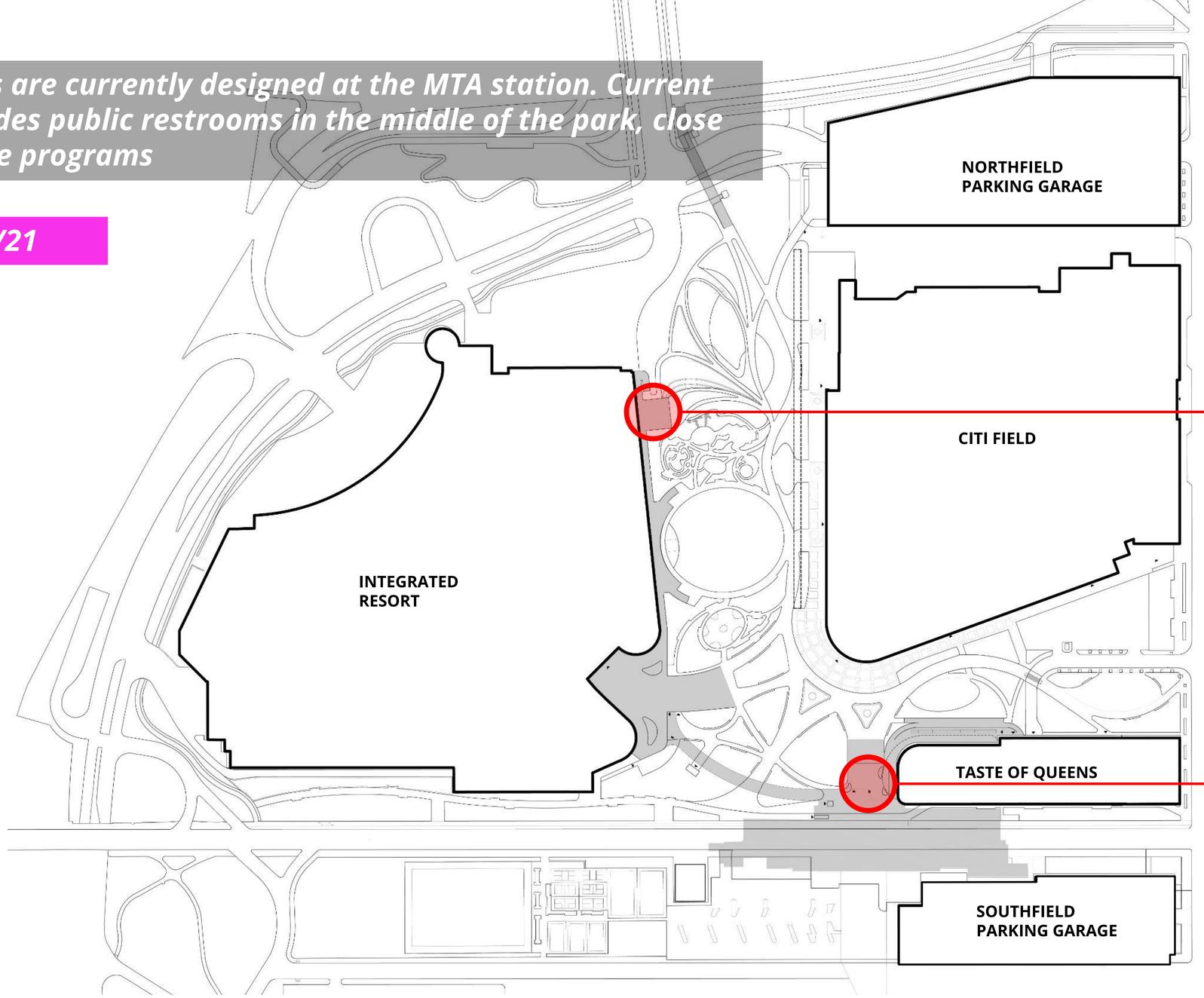

NORTH RESTROOMS
SEE LATER PAGES FOR LAYOUT.

MEN'S RESTROOM
PROVIDED: 7 URINALS + 3 SINKS + 2 TOILETS
1 CHANGING TABLE

WOMEN'S RESTROOM
PROVIDED: 3 SINKS + 8 TOILETS
1 CHANGING TABLE

FAMILY RESTROOM (GENDER NEUTRAL)
PROVIDED: 1 SINKS + 1 TOILETS
1 CHANGING TABLE

SOUTH GATEWAY RESTROOMS
PUBLIC RESTROOMS
SEE LATER PAGES FOR LAYOUT.

MEN'S RESTROOM
PROVIDED: 8 URINALS + 6 SINKS + 12 TOILETS
1 CHANGING TABLE

WOMEN'S RESTROOM
PROVIDED: 12 SINKS + 14 TOILETS
1 CHANGING TABLE

FAMILY RESTROOM (GENDER NEUTRAL)
PROVIDED: 1 SINKS + 1 TOILETS
1 CHANGING TABLE

WATER FOUNTAIN PROVIDED: 1

© 2025 SHoP Architects LLP + Field Operations. All Rights Reserved.

Public Restrooms are evenly distributed throughout the project.

Updated Design

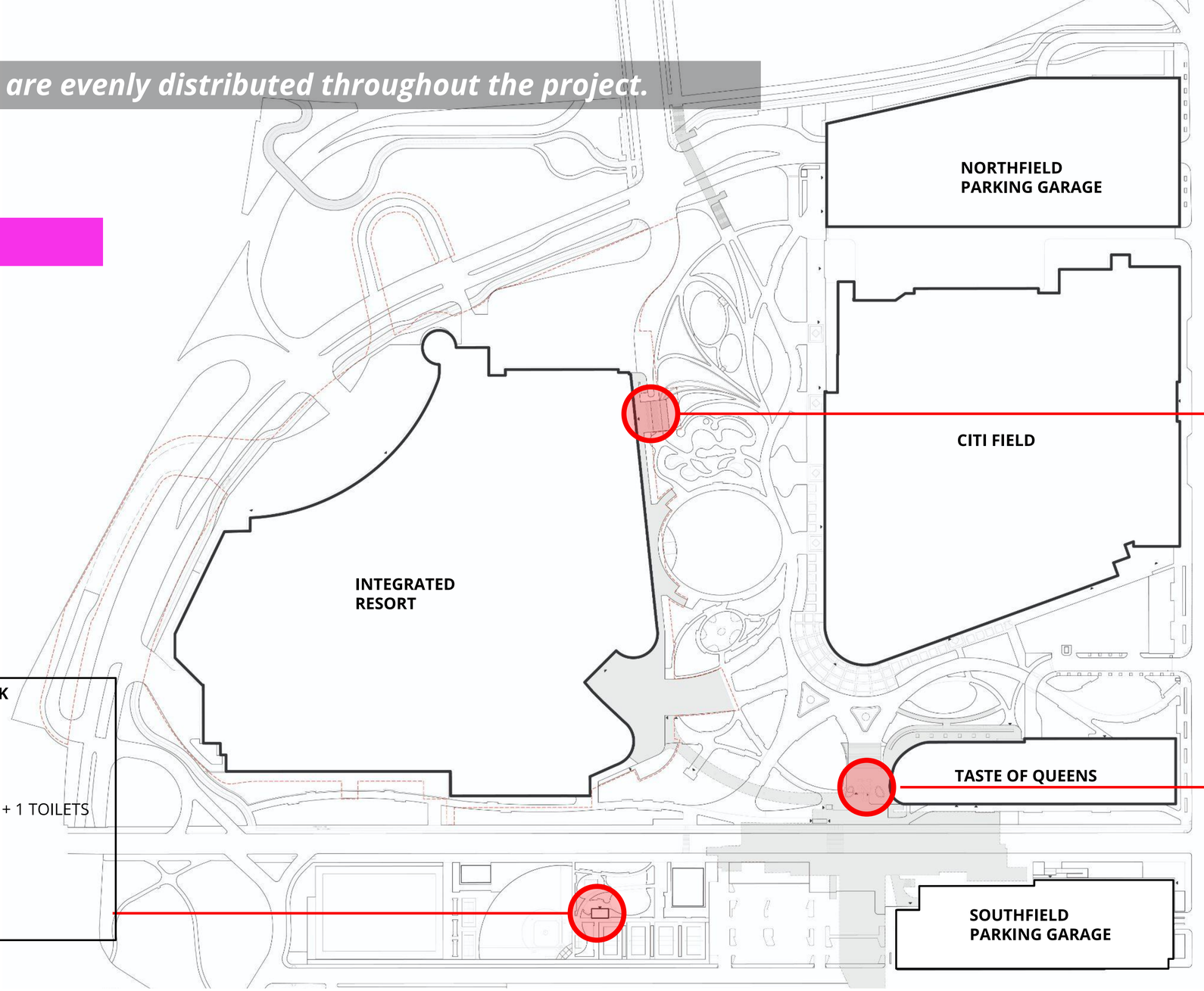

SOUTHFIELD RECREATION PARK RESTROOMS
PUBLIC RESTROOMS
SEE LATER PAGES FOR LAYOUT.

MEN'S RESTROOM
PROVIDED: 2 URINALS + 2 SINKS + 1 TOILETS

WOMEN'S RESTROOM
PROVIDED: 2 SINKS + 3 TOILETS

WATER FOUNTAIN PROVIDED: 1

NORTH RESTROOMS
SEE LATER PAGES FOR LAYOUT.

MEN'S RESTROOM
PROVIDED: 4 URINALS + 3 SINKS + 2 TOILETS
1 CHANGING TABLE

WOMEN'S RESTROOM
PROVIDED: 3 SINKS + 5 TOILETS
1 CHANGING TABLE

FAMILY RESTROOM (GENDER NEUTRAL)
PROVIDED: 1 SINKS + 1 TOILETS
1 CHANGING TABLE

SOUTH GATEWAY RESTROOMS
PUBLIC RESTROOMS
SEE LATER PAGES FOR LAYOUT.

MEN'S RESTROOM
PROVIDED: 8 URINALS + 6 SINKS + 12 TOILETS
1 CHANGING TABLE

WOMEN'S RESTROOM
PROVIDED: 12 SINKS + 14 TOILETS
1 CHANGING TABLE

FAMILY RESTROOM (GENDER NEUTRAL)
PROVIDED: 1 SINKS + 1 TOILETS
1 CHANGING TABLE

WATER FOUNTAIN PROVIDED: 1

© 2025 SHoP Architects LLP + Field Operations. All Rights Reserved.

While the project is accessible from all sides via sidewalks and pathways, the MTA is the primary entry point for most pedestrians.

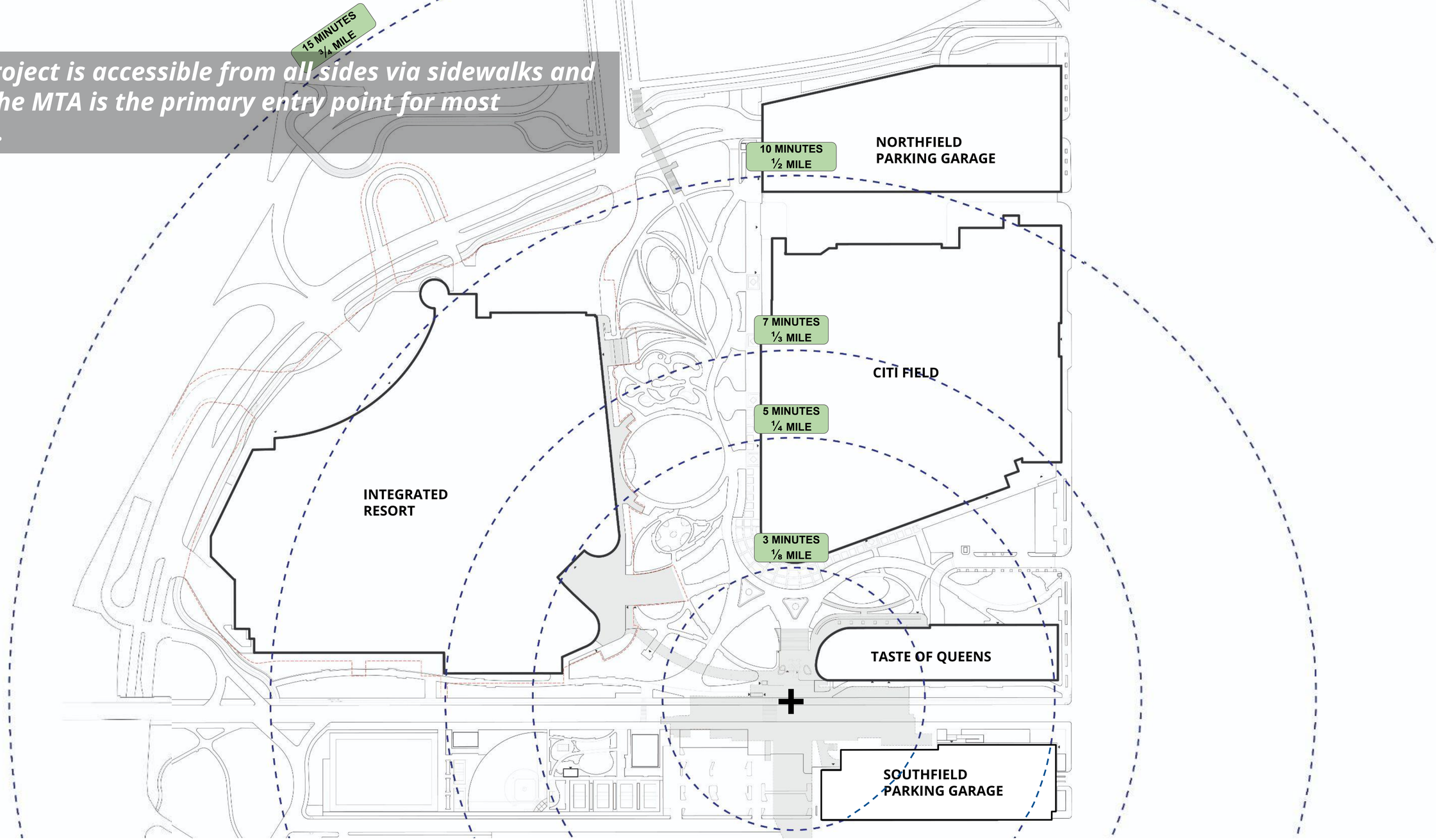

© 2025 SHoP Architects LLP + Field Operations. All Rights Reserved.

The major open space amenities and programs are accessible within a 10-minute walk.

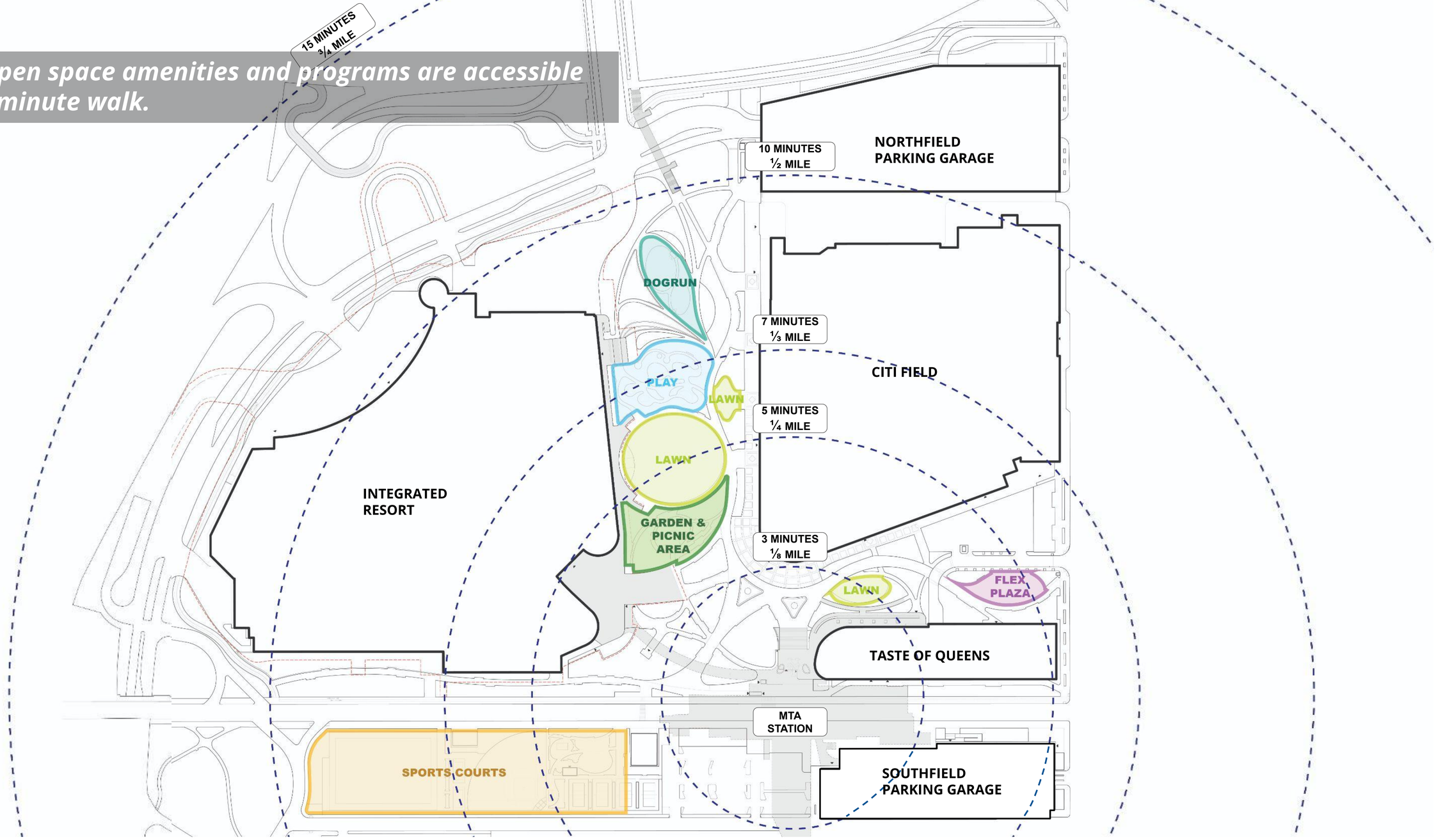

© 2025 SHoP Architects LLP + Field Operations. All Rights Reserved.

A dedicated public restroom is located at the north side of the park, in addition to the public bathroom at the Mets Willets MTA station



© 2025 SHoP Architects LLP + Field Operations. All Rights Reserved.



A dedicated public restroom is located at the north side of the park, next to the children's playground

© 2025 SHoP Architects LLP + Field Operations. All Rights Reserved.

One of three dedicated public restrooms is located at the south side of the park, immediately outside the MTA station.

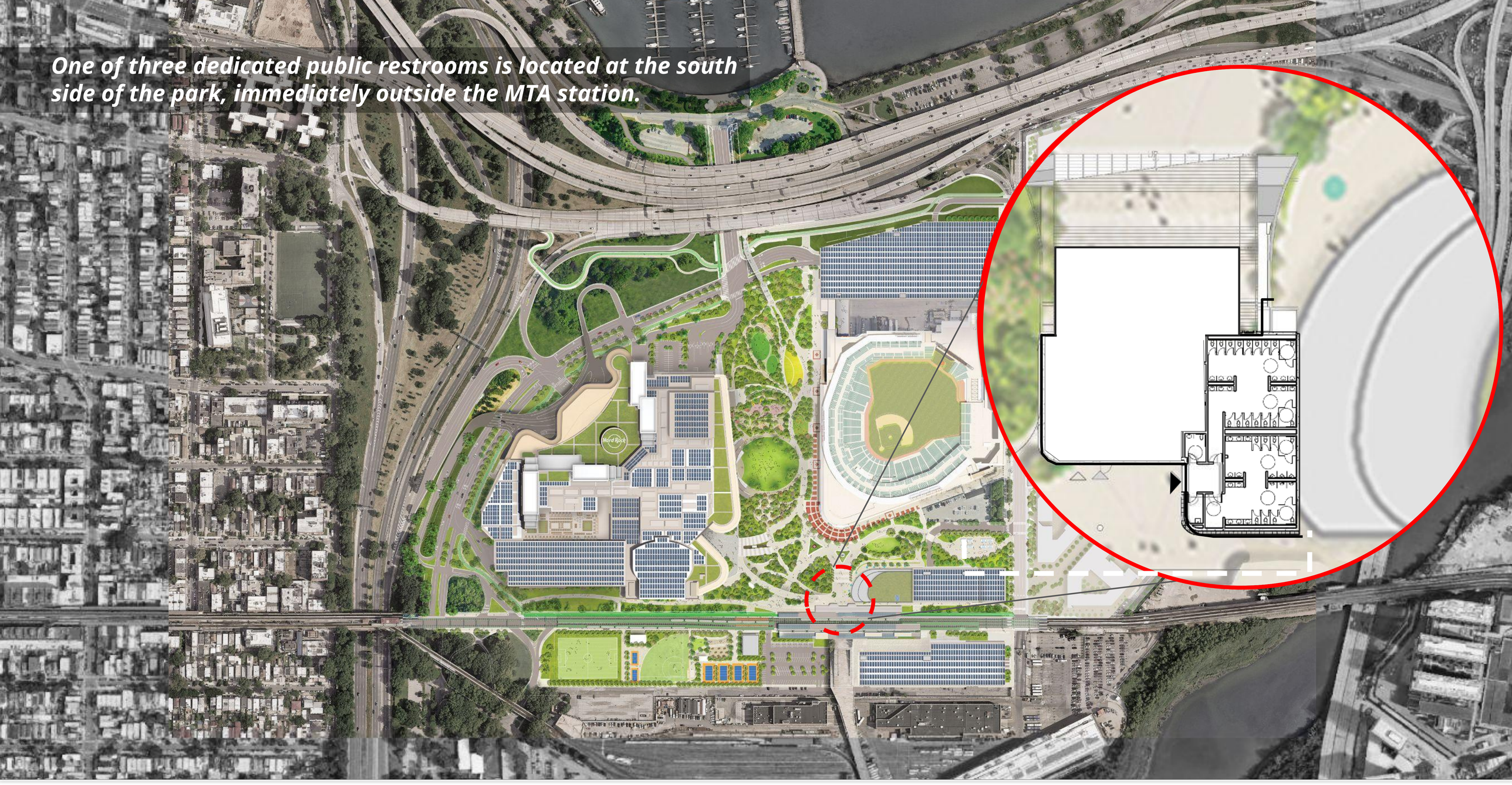

© 2025 SHoP Architects LLP + Field Operations. All Rights Reserved.



One of three dedicated public restrooms is located at the south side of the park, immediately outside the MTA station.

© 2025 SHoP Architects LLP + Field Operations. All Rights Reserved.

One of three dedicated public restrooms is located in Southfield Recreation Park



© 2025 SHoP Architects LLP + Field Operations. All Rights Reserved.

One of three dedicated public restrooms is located in Southfield Recreation Park - this bathroom follows DPR direction for layout and design.

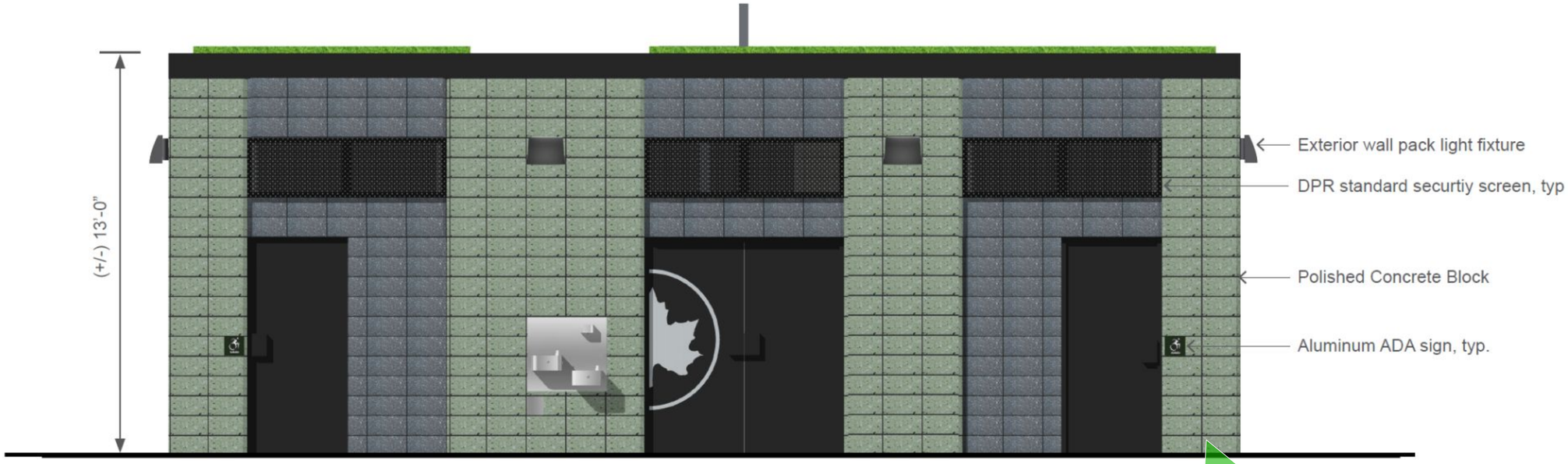

1 - Front Elevation (East)

Color of green accent block is for shown for representation purposes. Exact color selection to be further developed.

© 2025 SHoP Architects LLP + Field Operations. All Rights Reserved.

The project includes site structures that are operated by the Mets as part of stadium and parking operations: some of these are retained. Two on the north side are new structures.

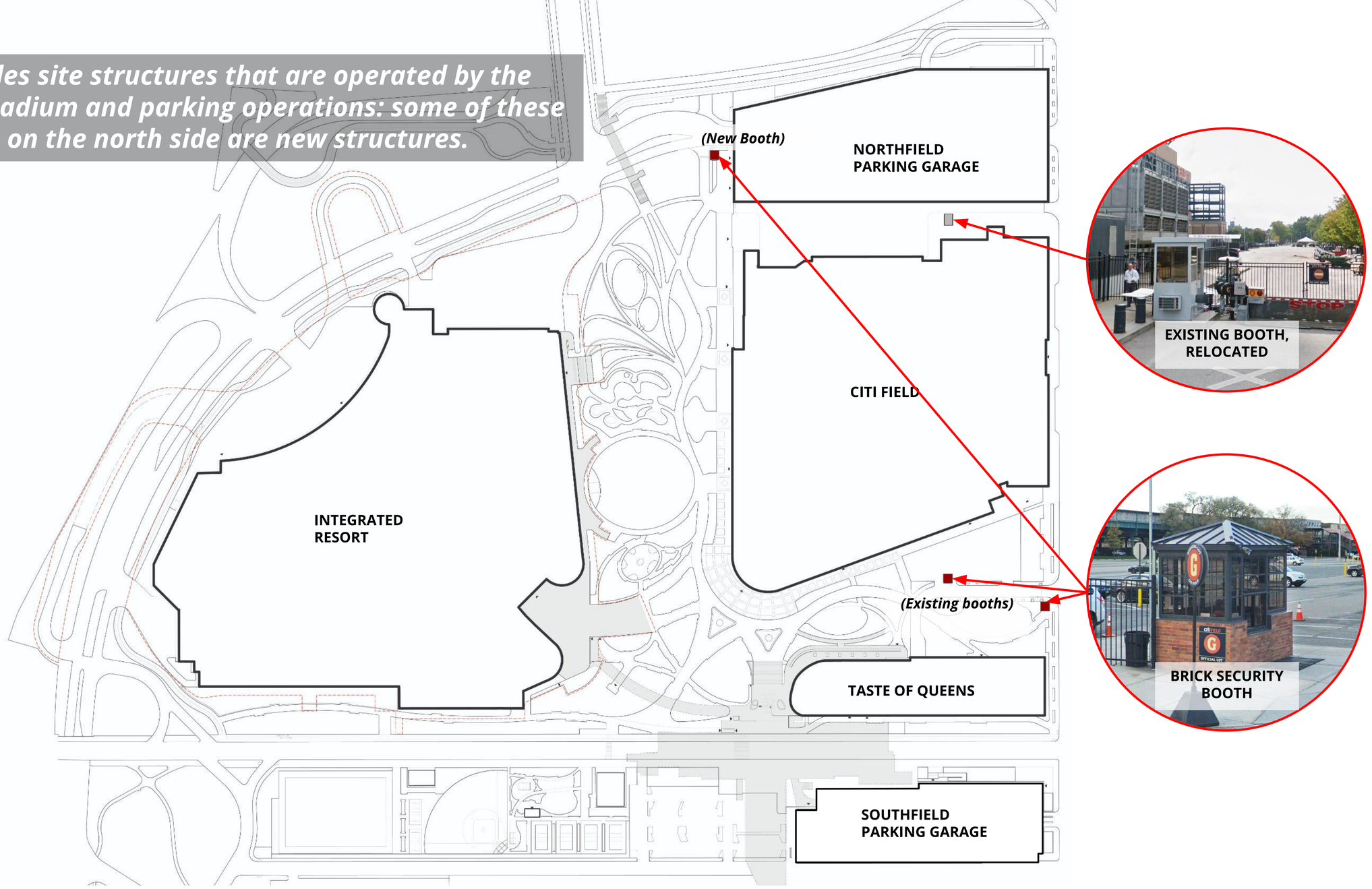

© 2025 SHoP Architects LLP + Field Operations. All Rights Reserved.

Building configurations encourage summertime breezes and mitigate wintertime predominant winds

SUMMER

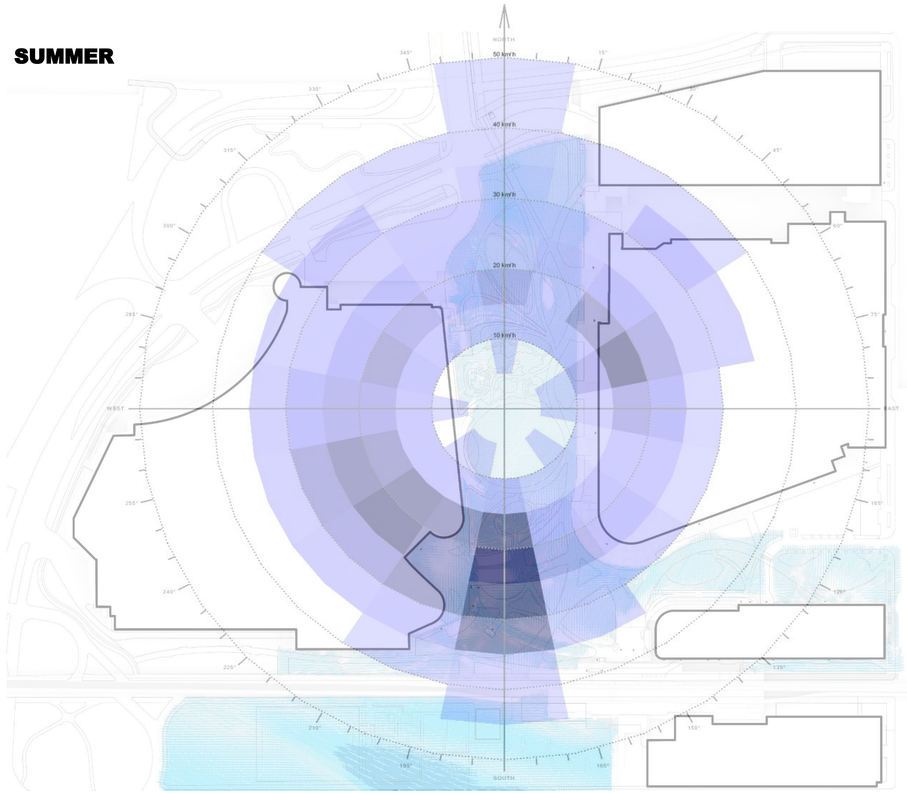

Wind comes from the south in the summer: building configurations encourage these cooling winds.

WINTER

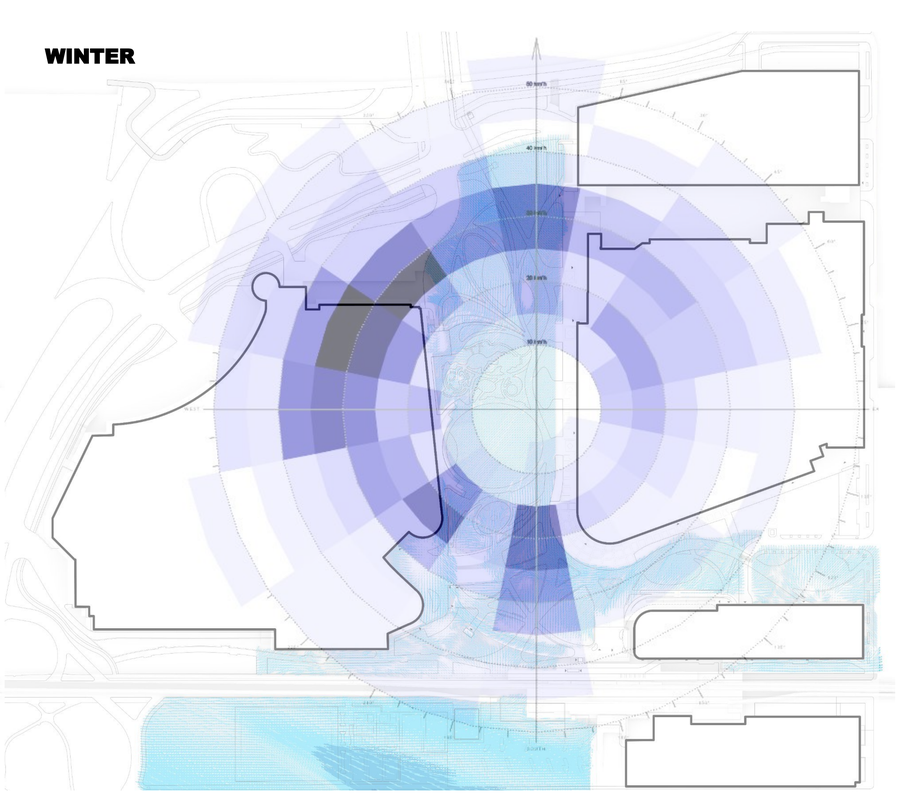

Wintertime breezes come from the north west; the building locations will help mitigate these winds.

WIND

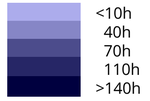

© 2025 SHoP Architects LLP + Field Operations. All Rights Reserved.

Wind studies show that the Site is adequately shielded from wind to achieve "comfortable" conditions year round. These conditions are improved upon with the introduction of landscape elements and trees

SITE (SUMMER)

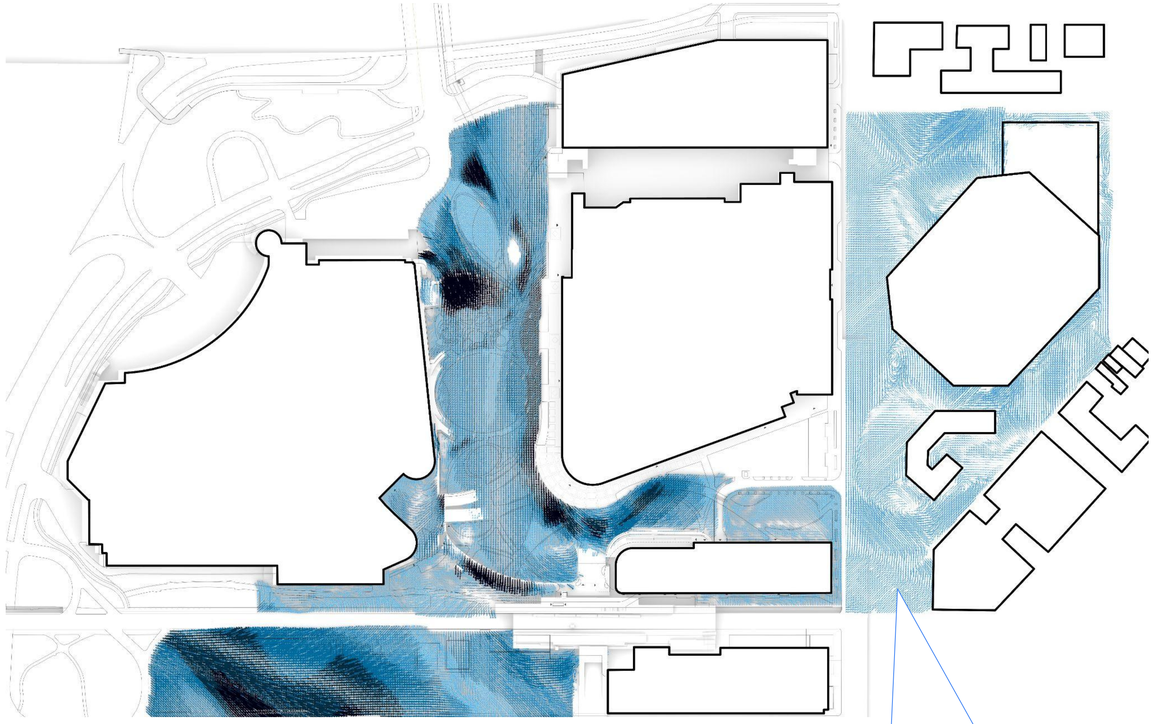

Site wind analysis indicates winds are generally comfortable in all open spaces

No impact to Willets Point open space.

WITH PROPOSED LANDSCAPE ELEMENTS & TREES (SUMMER)

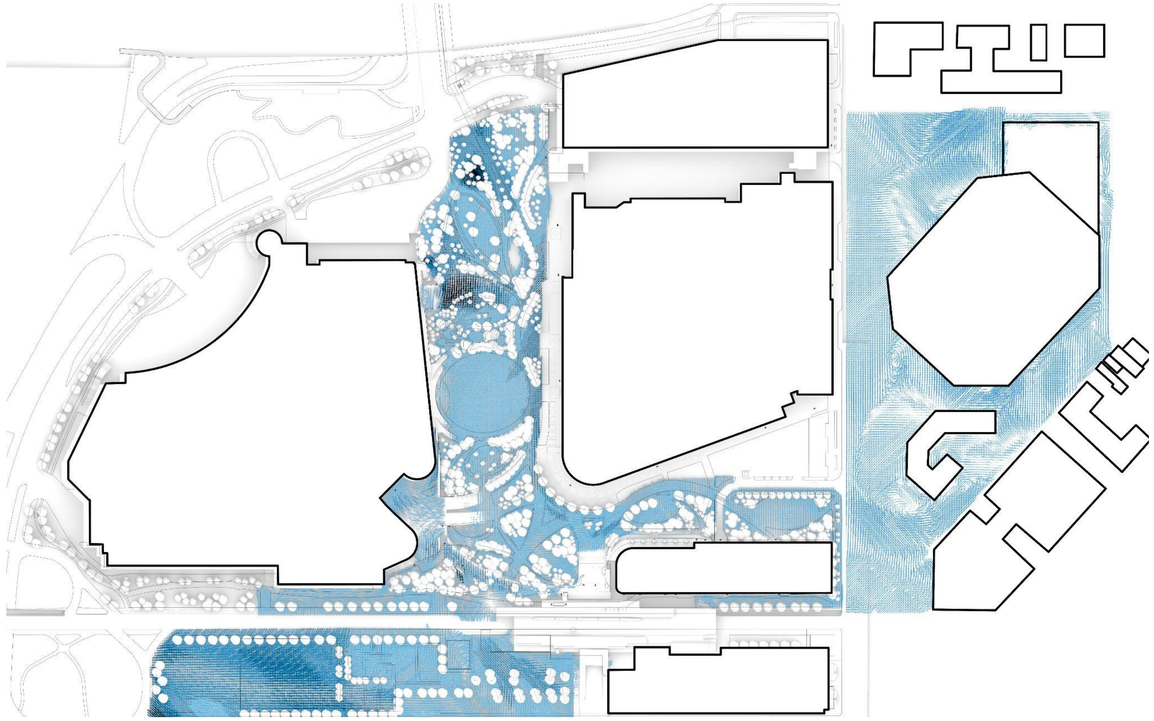

The proposed landscaping and tree placement are designed to continue to maintain comfortable wind conditions across the site.

WIND

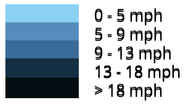

Pedestrian comfort in wind analysis is determined by wind speed, frequency, and duration at ground level, with comfort achieved when conditions do not cause discomfort, difficulty walking, or safety concerns for people in outdoor spaces.

© 2025 SHoP Architects LLP + Field Operations. All Rights Reserved.

Solar assessment confirms that the site receives sufficient sunlight to support the selected plant communities according to their light requirements. Shade for comfort is achieved through canopy design and strategic tree selection/placement

See later pages for Shea Lawn Update.

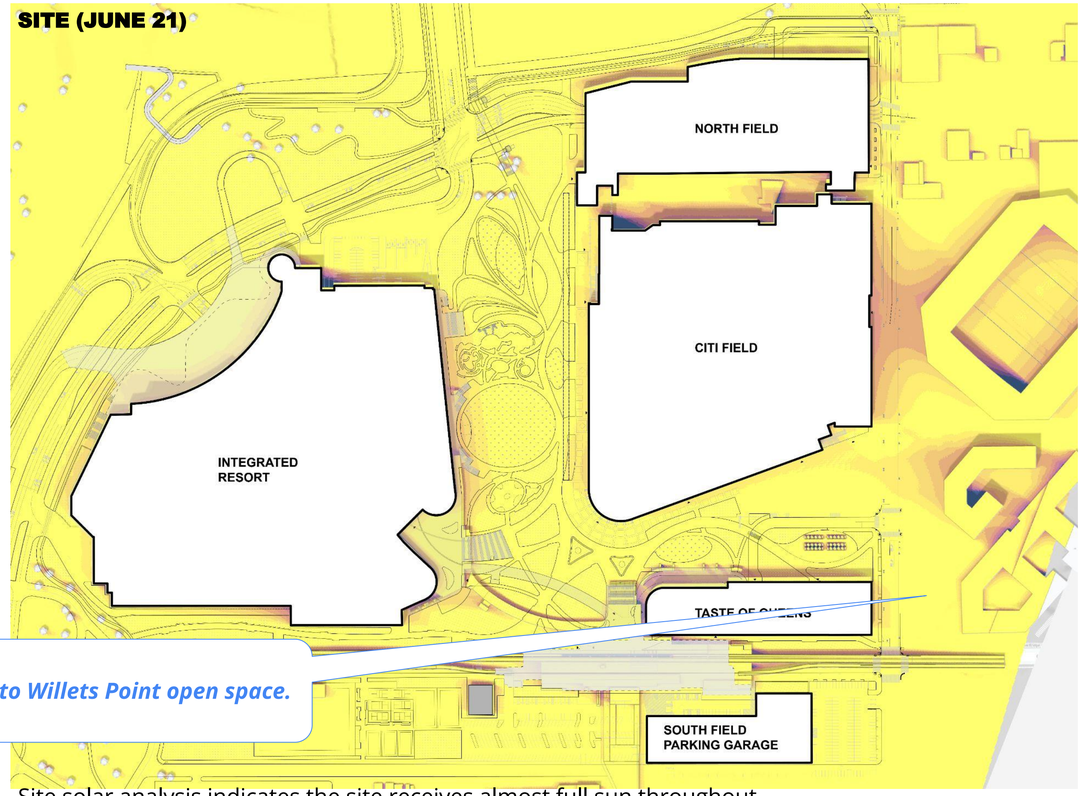

No impact to Willets Point open space.

Site solar analysis indicates the site receives almost full sun throughout the year, which benefits the planting selections.

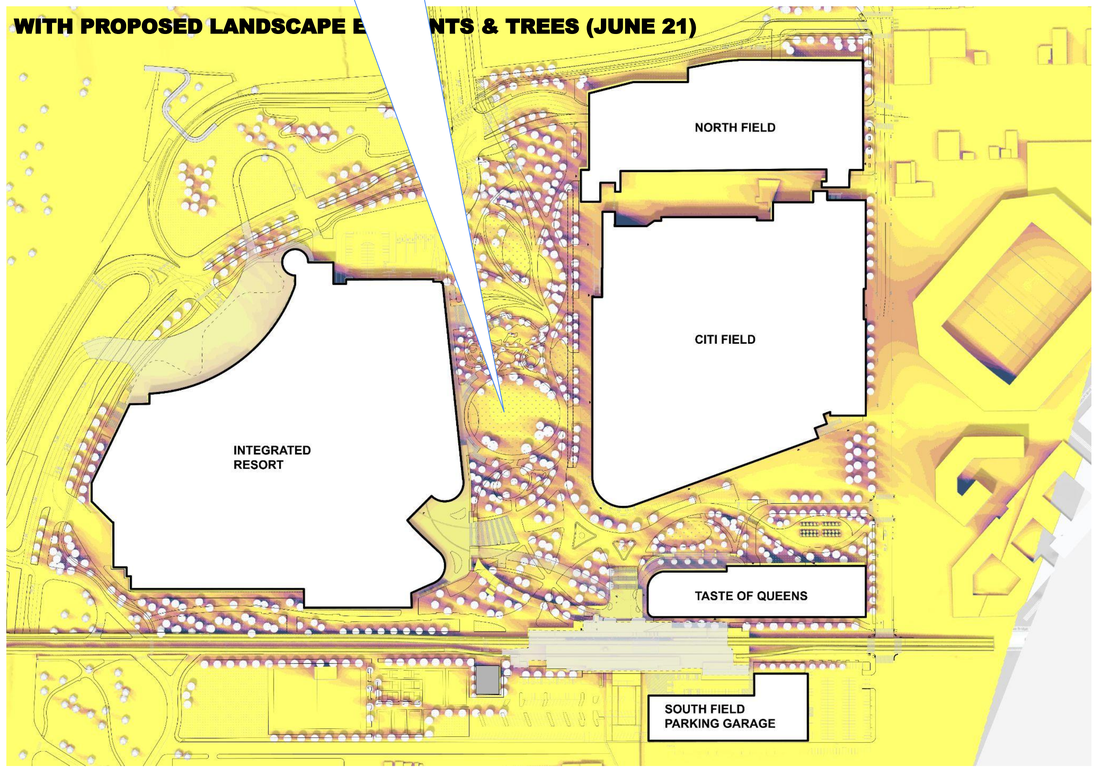

The proposed trees and landscape elements contribute significant shade coverage for the entire site.

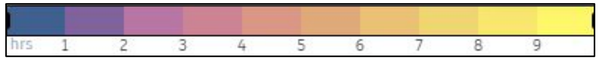

Full Sun (6-9 hrs) Partial Sun (3-6 hrs) Partial Shade (3-4 hrs) Shade (< 3hrs)

© 2025 SHoP Architects LLP + Field Operations. All Rights Reserved.

Solar assessment confirms that the site receives sufficient sunlight to support the selected plant communities according to their light requirements. Shade for comfort is achieved through canopy design and strategic tree selection/placement

See later pages for Shea Lawn Update.



No impact to Willets Point open space.

Site solar analysis indicates the site receives almost full sun throughout the year, which benefits the planting selections.

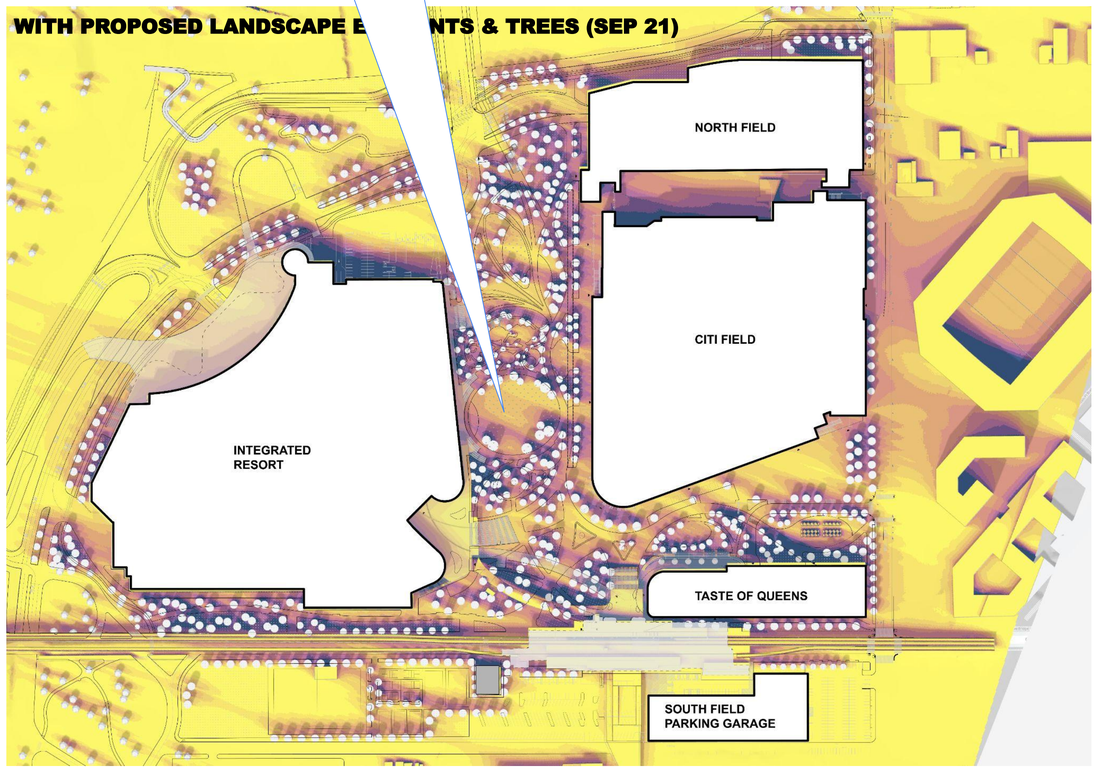

The proposed trees and landscape elements contribute significant shade coverage for the entire site.

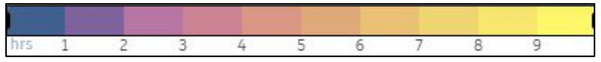

Full Sun (6-9 hrs) Partial Sun (3-6 hrs) Partial Shade (3-4 hrs) Shade (< 3hrs)

© 2025 SHoP Architects LLP + Field Operations. All Rights Reserved.

PUBLIC REALM AREAS

© 2025 SHoP Architects LLP + Field Operations. All Rights Reserved.

MTA + GATEWAY

© 2025 SHoP Architects LLP + Field Operations. All Rights Reserved.

Existing Conditions - PLATFORM LEVEL

The present/ existing subway station is inaccessible

EXISTING CONDITIONS | PLATFORM LEVEL

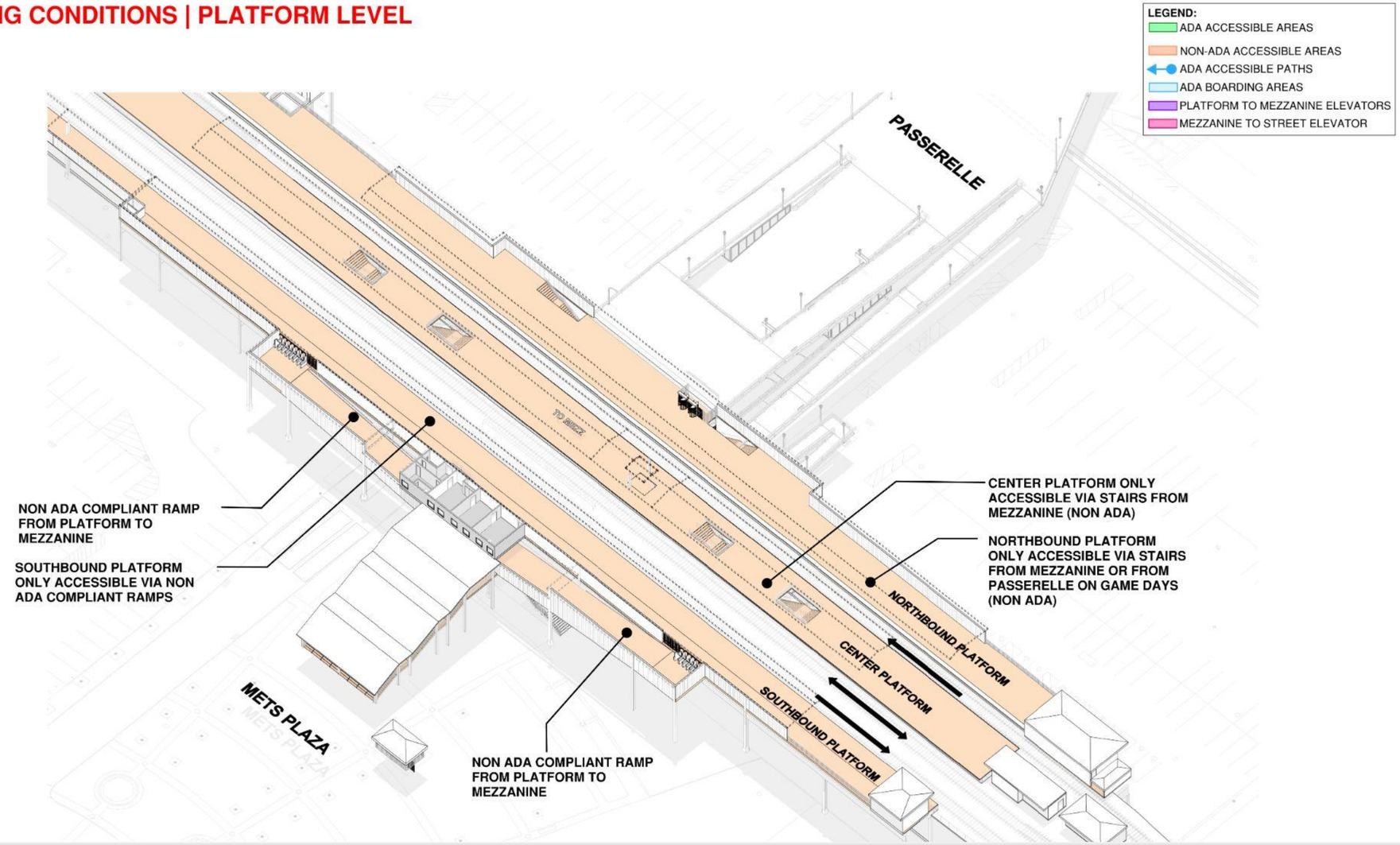

© 2025 SHoP Architects LLP + Field Operations. All Rights Reserved.

Proposed Conditions - PLATFORM LEVEL

The proposed design reconfigures ramps to be code compliant and provides elevators to/from the train platform and the paid platform

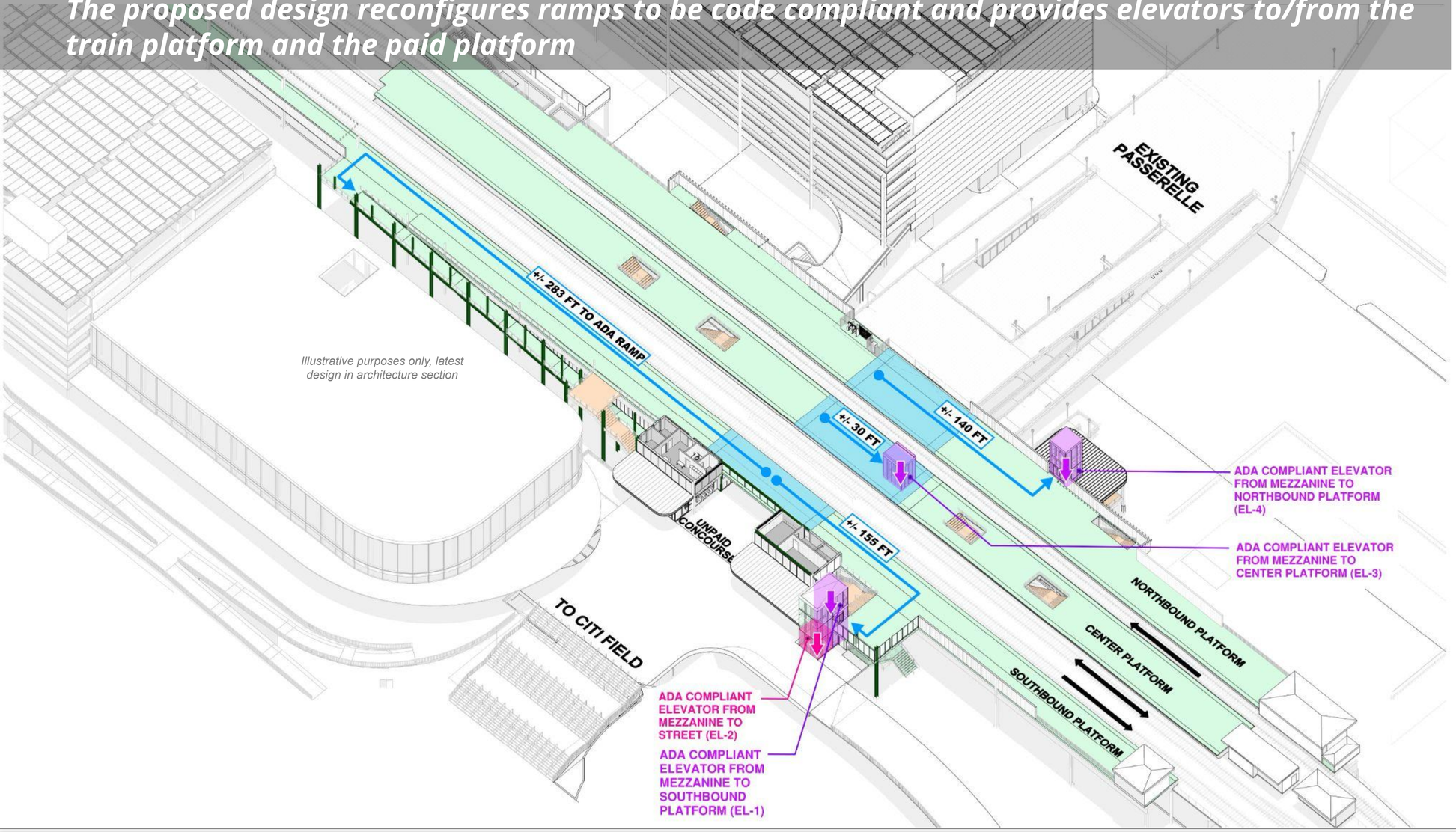

LEGEND:

- ADA ACCESSIBLE AREAS
- NON-ADA ACCESSIBLE AREAS
- ADA ACCESSIBLE PATHS
- ADA BOARDING AREAS
- PLATFORM TO MEZZANINE ELEVATORS
- MEZZANINE TO STREET ELEVATOR

ADA PATHS OF TRAVEL DISTANCES

ADA BOARDING AREA TO EL-1 = **+/- 155 FT**
ADA BOARDING AREA TO EL-3 = **+/- 30 FT**
ADA BOARDING AREA TO EL-4 = **+/- 140 FT**
ADA BOARDING AREA TO RAMP = **+/- 283 FT**

© 2025 SHoP Architects LLP + Field Operations. All Rights Reserved.

Existing Conditions - PLATFORM LEVEL

The present/ existing subway mezzanine is inaccessible: there is no ADA-compliant access. Access/connectivity to the Passerelle is also limited

EXISTING CONDITIONS | MEZZANINE LEVEL

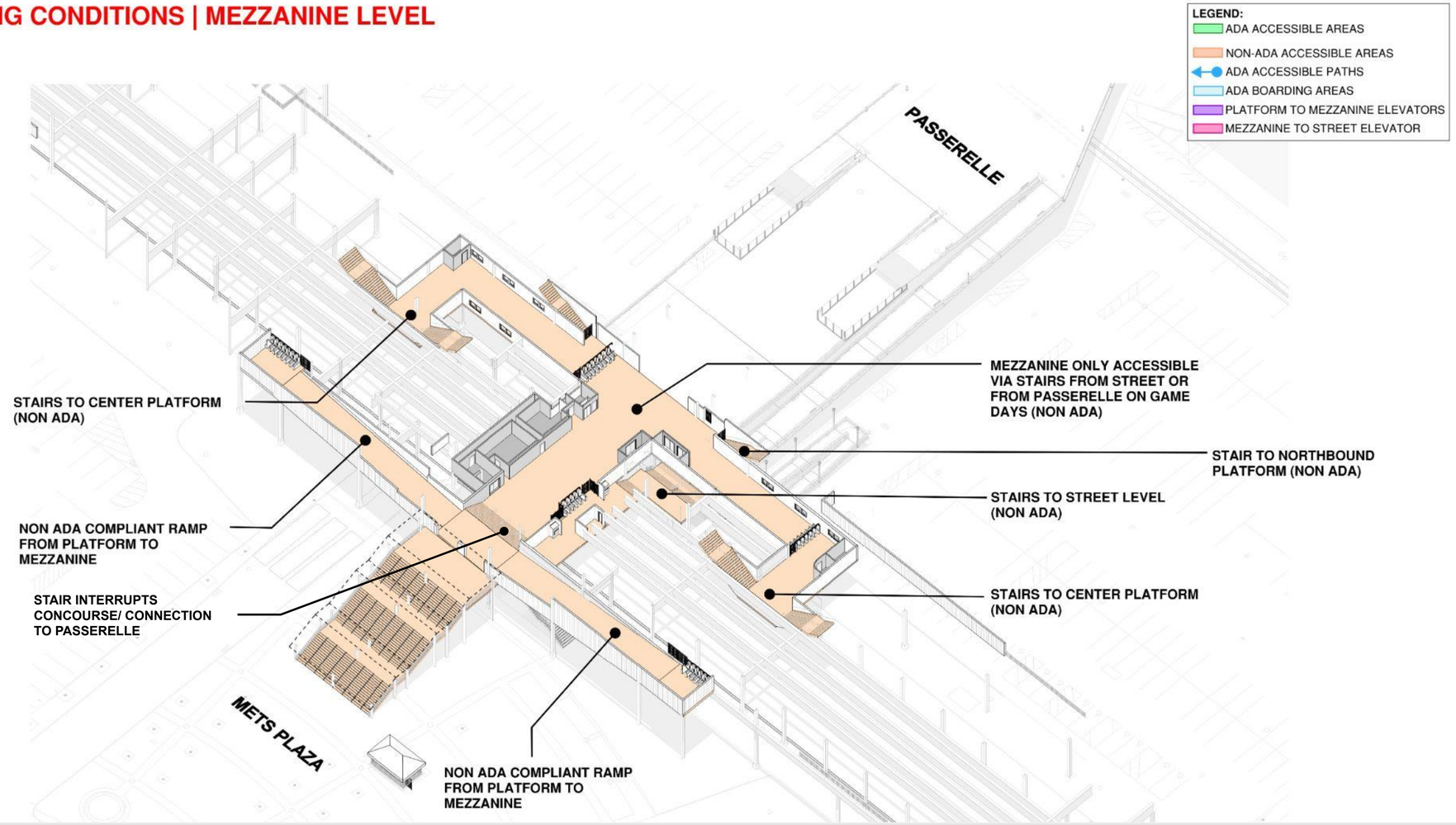

© 2025 SHoP Architects LLP + Field Operations. All Rights Reserved.

Proposed Conditions - MEZZANINE LEVEL

The proposed design reconfigures ramps to be code compliant, opens up the unpaid concourse to connect to the passerelle directly, and provides elevators from grade and to the paid platform

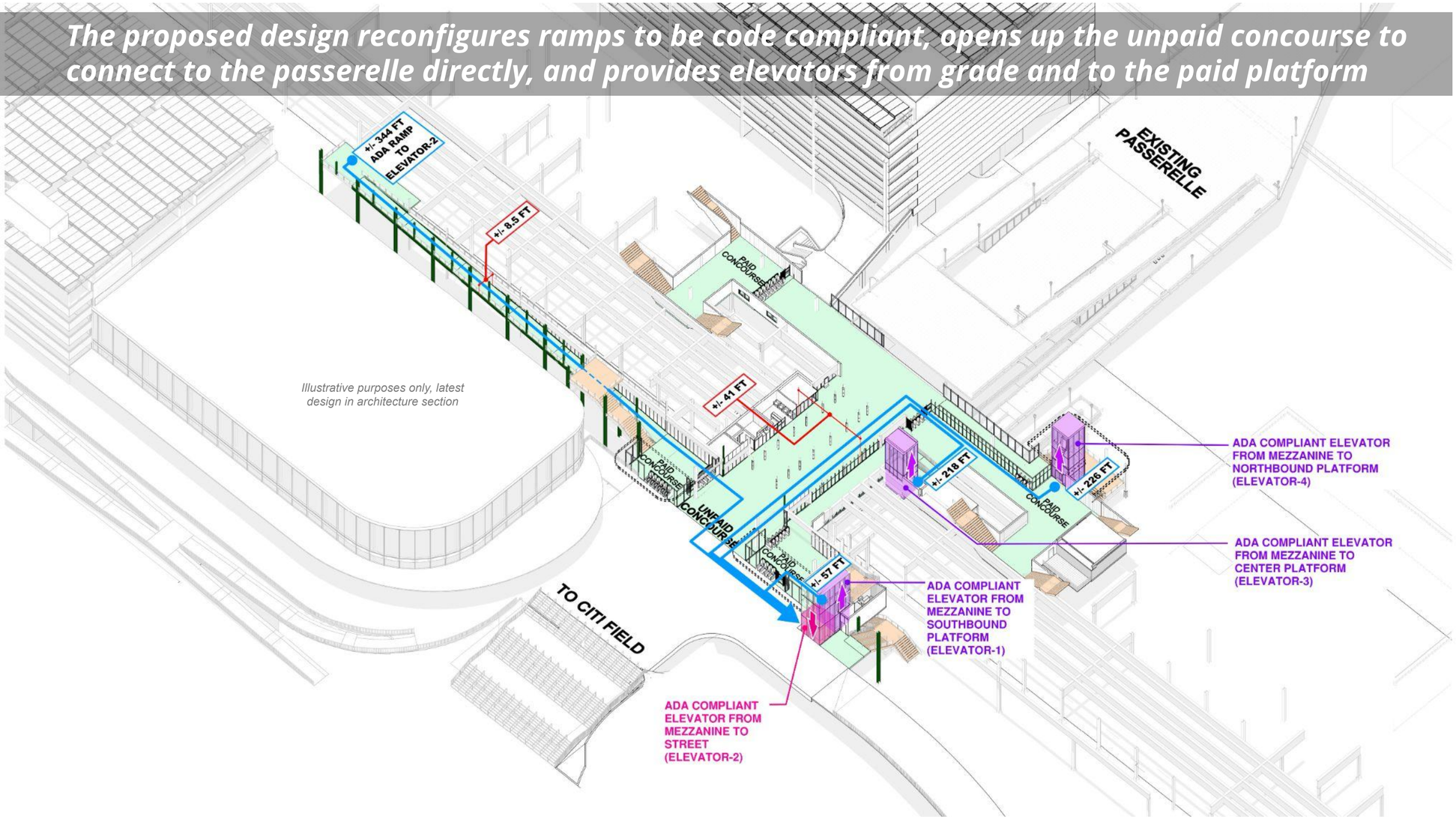

Illustrative purposes only, latest design in architecture section

LEGEND:
- ADA ACCESSIBLE AREAS
- NON-ADA ACCESSIBLE AREAS
- ADA ACCESSIBLE PATHS
- ADA BOARDING AREAS
- PLATFORM TO MEZZANINE ELEVATORS
- MEZZANINE TO STREET ELEVATOR

ADA PATHS OF TRAVEL DISTANCES

EL-1 TO EL-2 (TO STREET) = **+/-57 FT**
EL-3 TO EL-2 (TO STREET) = **+/-218FT**
EL-4 TO EL-2 (TO STREET) = **+/-226 FT**
RAMP(FROM TOP)TO EL-2 (TO STREET) = **+/-344 FT**

© 2025 SHoP Architects LLP + Field Operations. All Rights Reserved.

Proposed Conditions - MEZZANINE LEVEL

The Proposed design includes a network of ADA accessible pathways

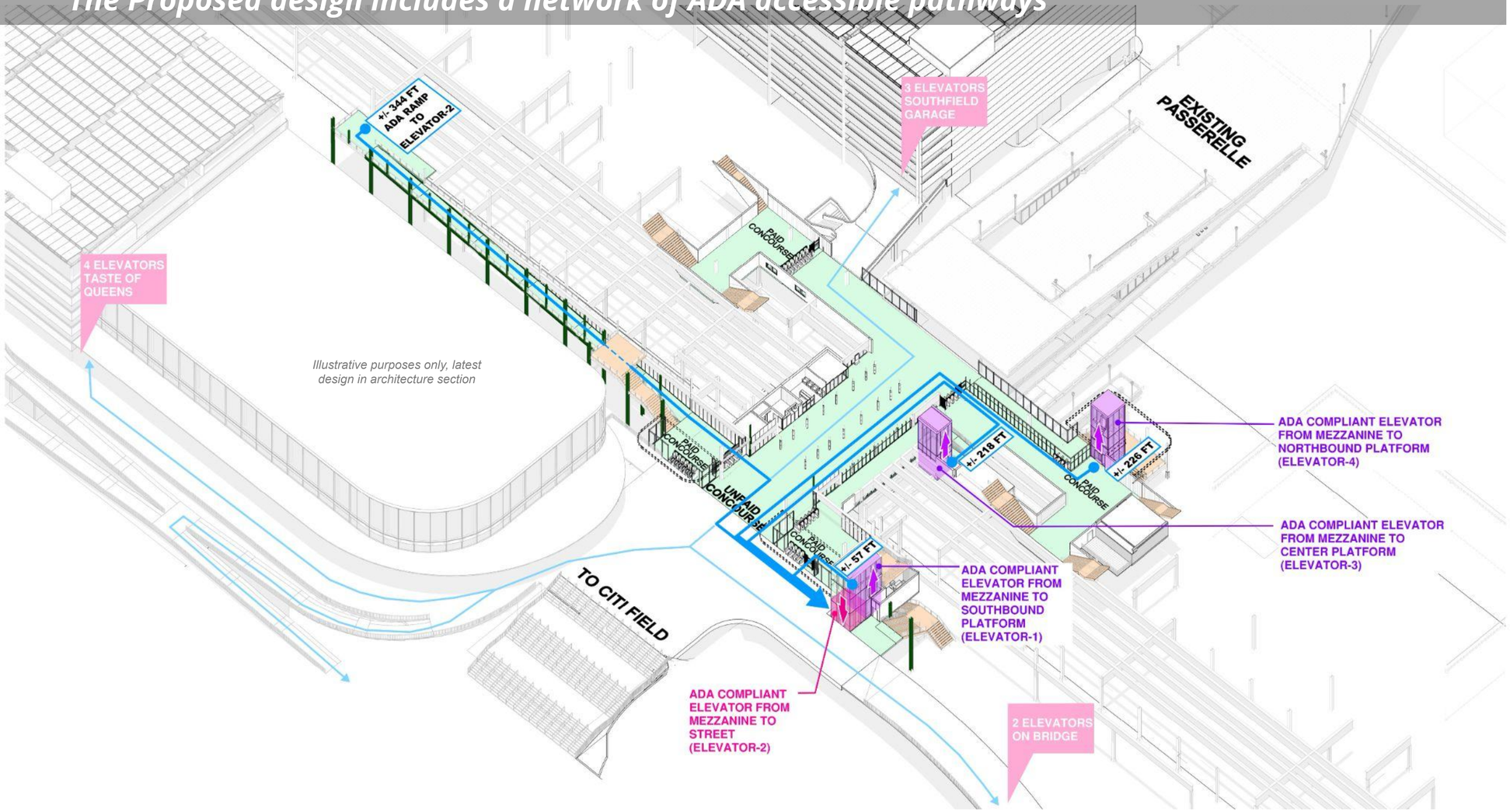

LEGEND:

- ADA ACCESSIBLE AREAS
- NON-ADA ACCESSIBLE AREAS
- ADA ACCESSIBLE PATHS
- ADA BOARDING AREAS
- PLATFORM TO MEZZANINE ELEVATORS
- MEZZANINE TO STREET ELEVATOR

ADA PATHS OF TRAVEL DISTANCES

EL-1 TO EL-2 (TO STREET) = **+/-57 FT**
EL-3 TO EL-2 (TO STREET) = **+/-218FT**
EL-4 TO EL-2 (TO STREET) = **+/-226 FT**
RAMP(FROM TOP)TO EL-2 (TO STREET) = **+/-344 FT**

© 2025 SHoP Architects LLP + Field Operations. All Rights Reserved.

The inclusion of the New York Logo in the plaza design at the Mets–Willets Point MTA station directly responds to PDC direction to reflect the team's legacy in the city; limited to the station frontage at Citi Field, the design was supported by commissioners as an important placemaking and wayfinding element



© 2025 SHoP Architects LLP + Field Operations. All Rights Reserved.

The inclusion of the New York Logo in the plaza design at the Mets–Willets Point MTA station directly responds to PDC direction to reflect the team's legacy in the city; limited to the station frontage at Citi Field, the design was supported by commissioners as an important placemaking and wayfinding element.

The applicant has removed this element



© 2025 SHoP Architects LLP + Field Operations. All Rights Reserved.

South Gateway Public Bathrooms - Street Level

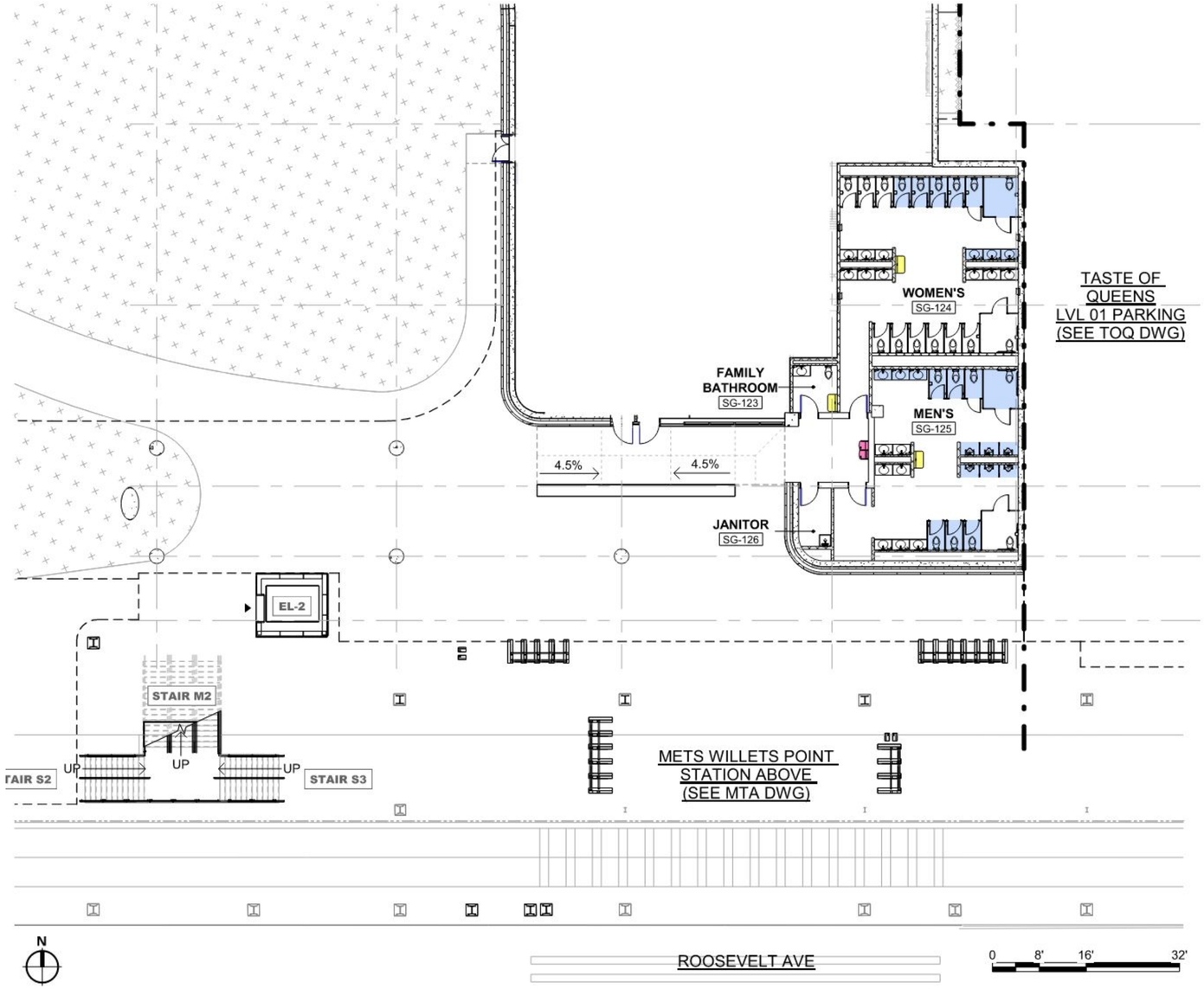

MEN'S RESTROOM
PROVIDED: 8 URINALS + 6 SINKS + 12 TOILETS

1 CHANGING TABLE

WOMEN'S RESTROOM
PROVIDED: 12 SINKS + 14 TOILETS

1 CHANGING TABLE

FAMILY RESTROOM (GENDER NEUTRAL)
PROVIDED: 1 SINKS + 1 TOILETS
1 CHANGING TABLE

WATER FOUNTAIN
PROVIDED: 1

© 2025 SHoP Architects LLP + Field Operations. All Rights Reserved.

South Gateway Public Bathrooms - Street Level - Enlargement plan

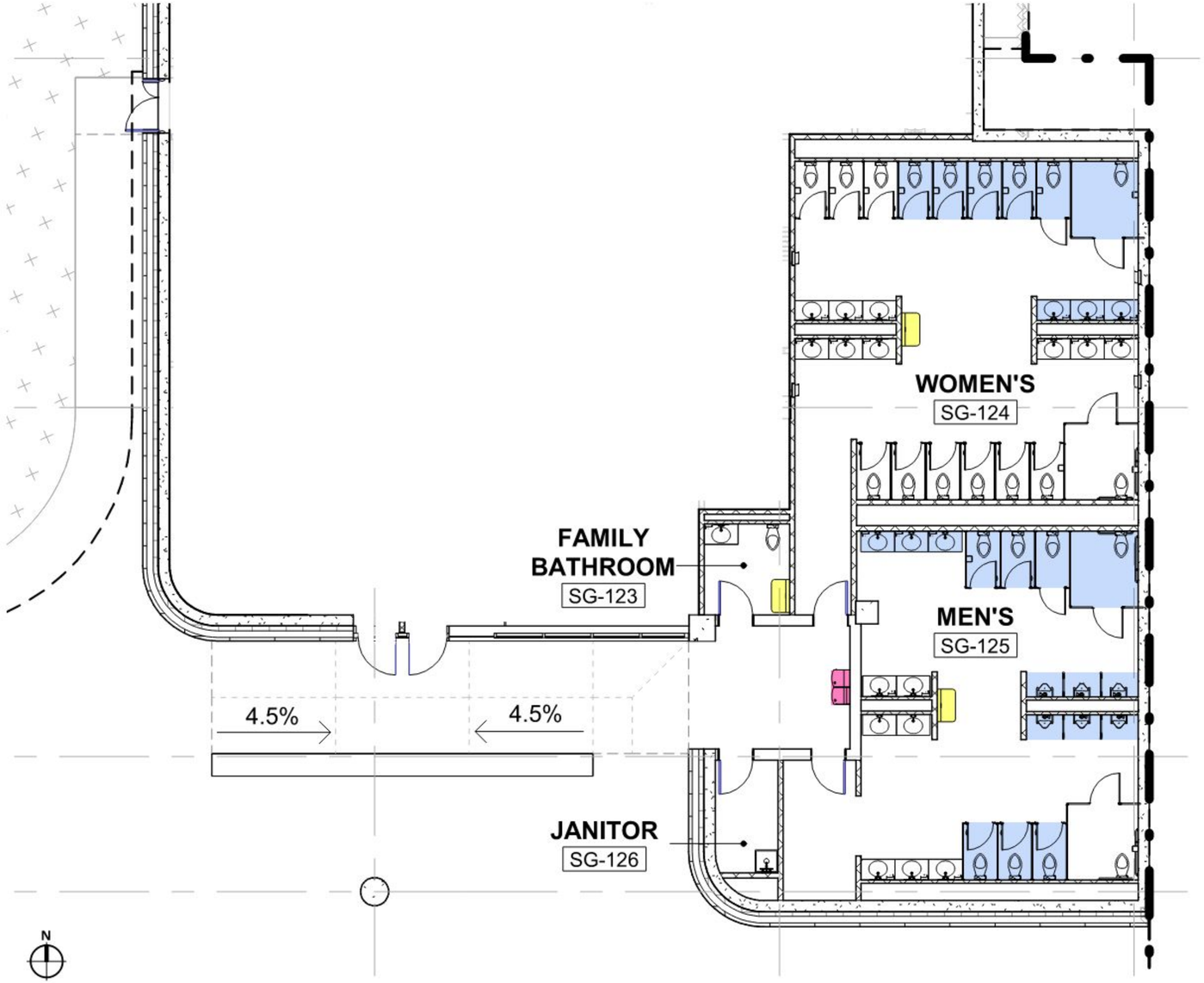

MEN'S RESTROOM
PROVIDED: 8 URINALS + 6 SINKS + 12 TOILETS

1 CHANGING TABLE

WOMEN'S RESTROOM
PROVIDED: 12 SINKS + 14 TOILETS

1 CHANGING TABLE

FAMILY RESTROOM (GENDER NEUTRAL)
PROVIDED: 1 SINKS + 1 TOILETS
1 CHANGING TABLE

WATER FOUNTAIN
PROVIDED: 1

© 2025 SHoP Architects LLP + Field Operations. All Rights Reserved.

METROPOLITAN PARK

© 2025 SHoP Architects LLP + Field Operations. All Rights Reserved.

Metropolitan Park is the open space heart of the project: a north-south connection made of diverse open and active spaces



© 2025 SHoP Architects LLP + Field Operations. All Rights Reserved.

The IR east terrace features three primary entry/exits along its length. (Canopy removed in this plan)
See pages 167-172 for information on MTA station accessibility. Elevators are ~800’ apart

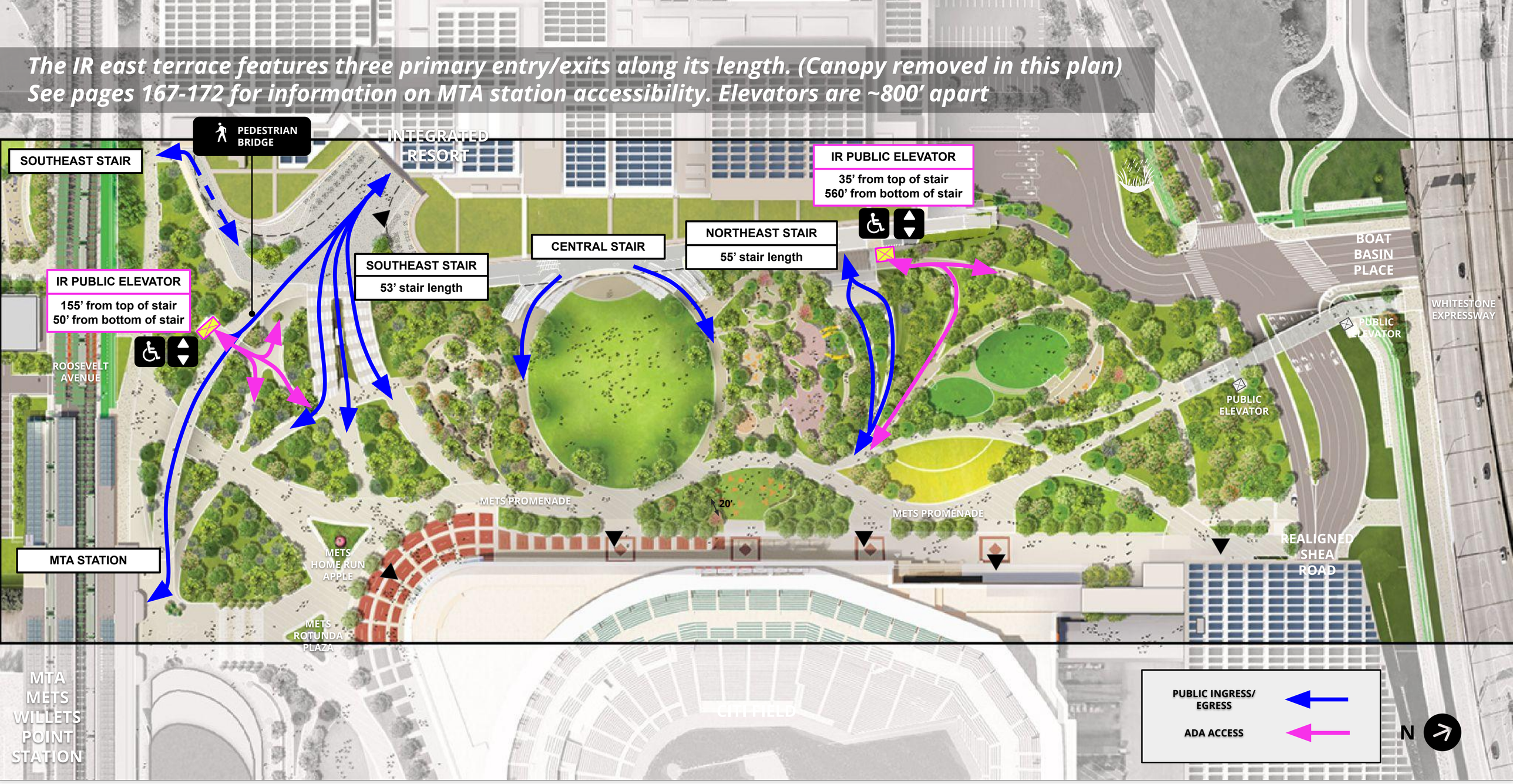

© 2025 SHoP Architects LLP + Field Operations. All Rights Reserved.

The old Shea Stadium is lore for Mets fans but also featured one of the very first "Stadium Tours": the Beatles performed on Shea Stadium's second base in August 1965

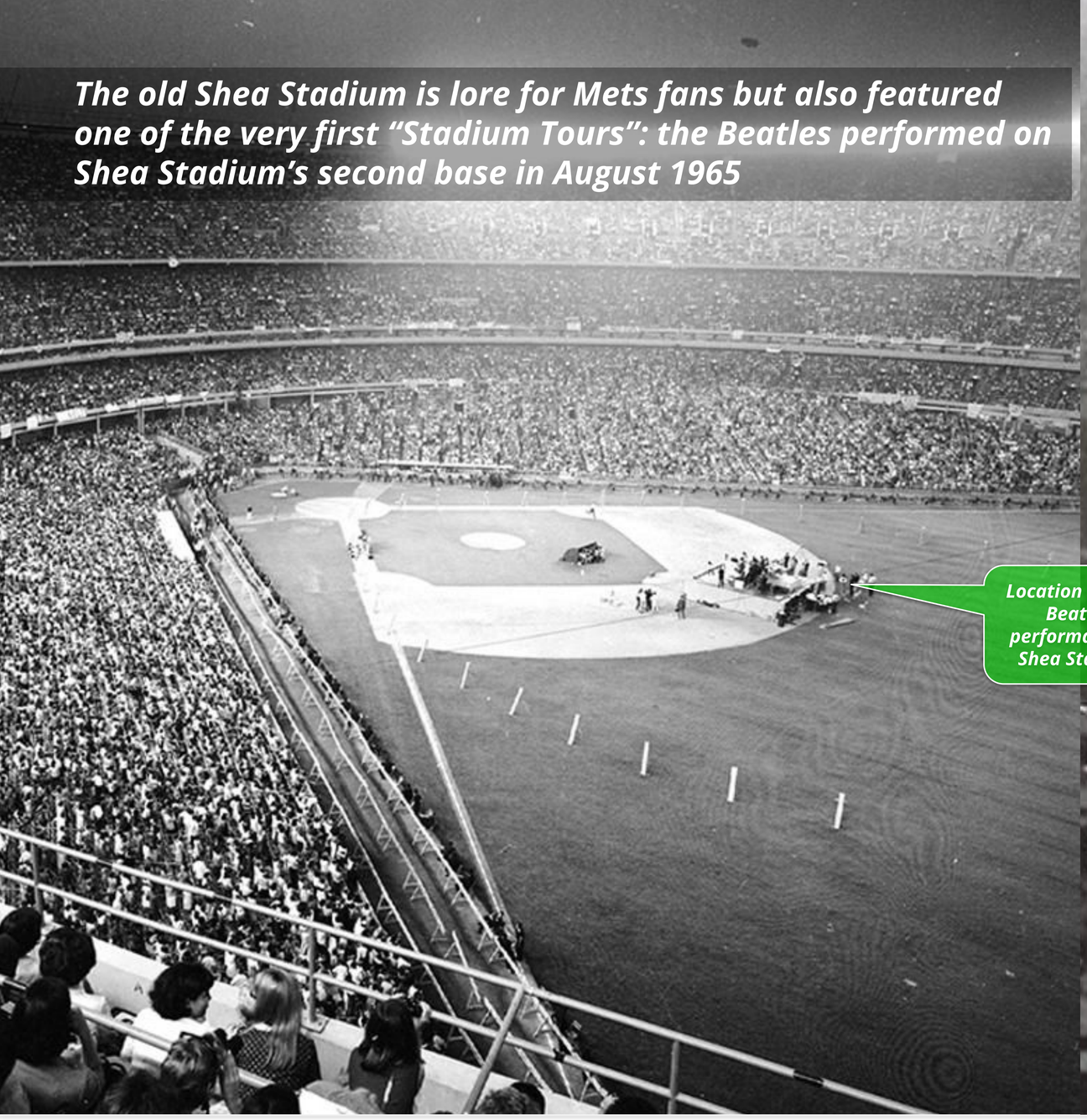

Location of 1964 Beatles performance at Shea Stadium



© 2025 SHoP Architects LLP + Field Operations. All Rights Reserved.

The old Shea Stadium foundations form an embrace around the new event lawn area

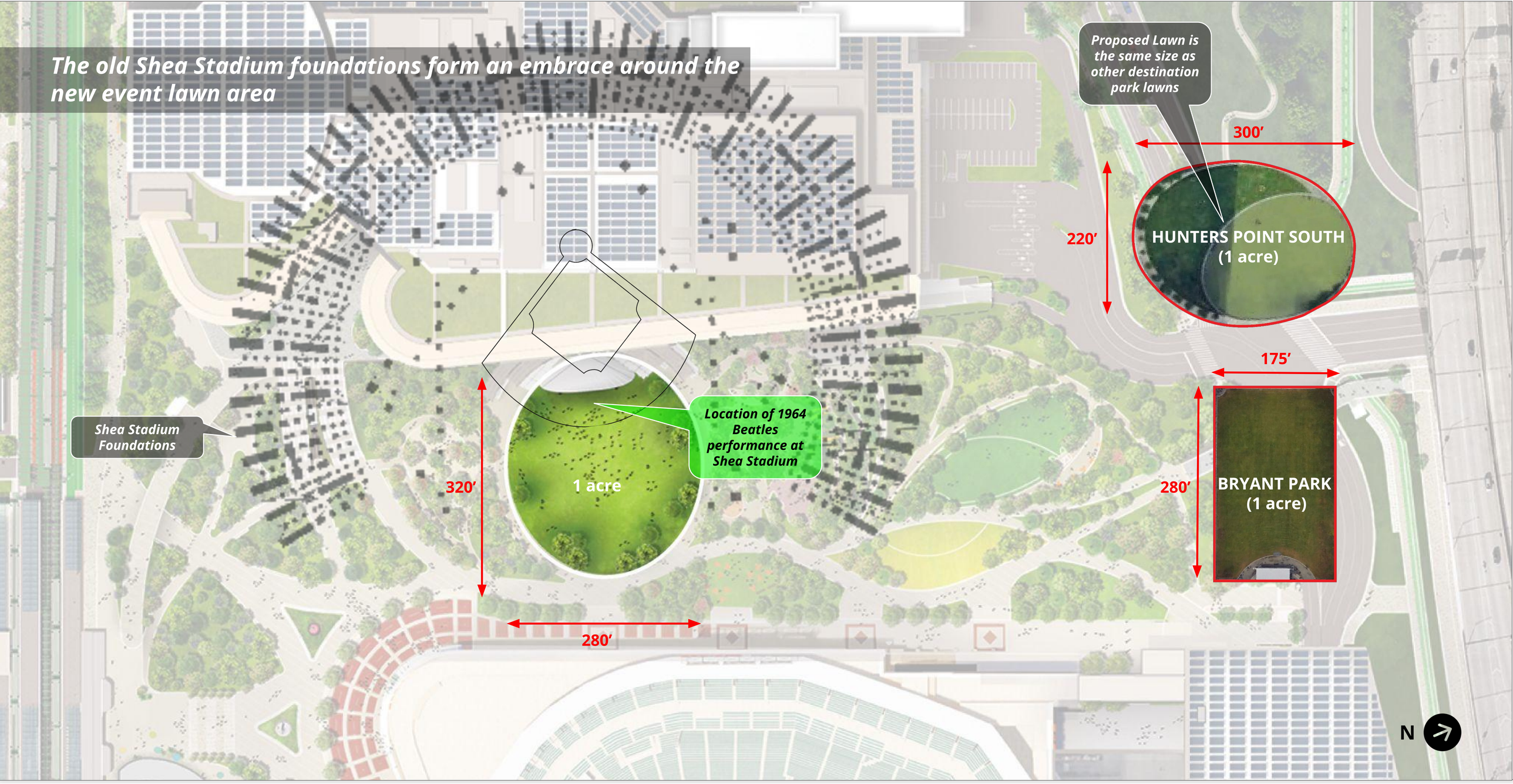

© 2025 SHoP Architects LLP + Field Operations. All Rights Reserved.

New trees added to the event lawn to offer shade and improve the comfort of park visitors

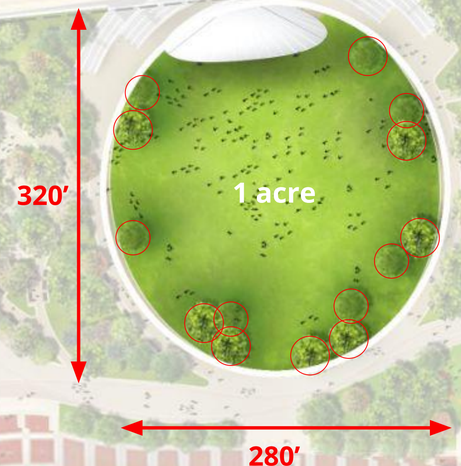

Trees added around lawn to provide shade

WITHOUT TREES



OVERLAY WITH SEASONS - PROPOSED TREES

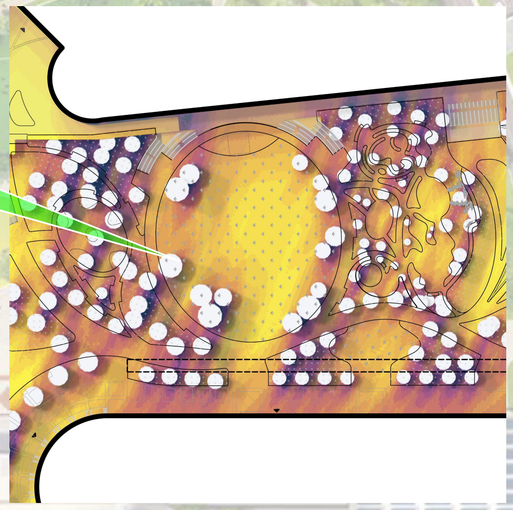

N

© 2025 SHoP Architects LLP + Field Operations. All Rights Reserved.

The open lawn is intended to serve as a major public amenity—an expansive, open-to-sky space that supports a variety of flexible recreation activities, much like the great lawns enjoyed throughout the city

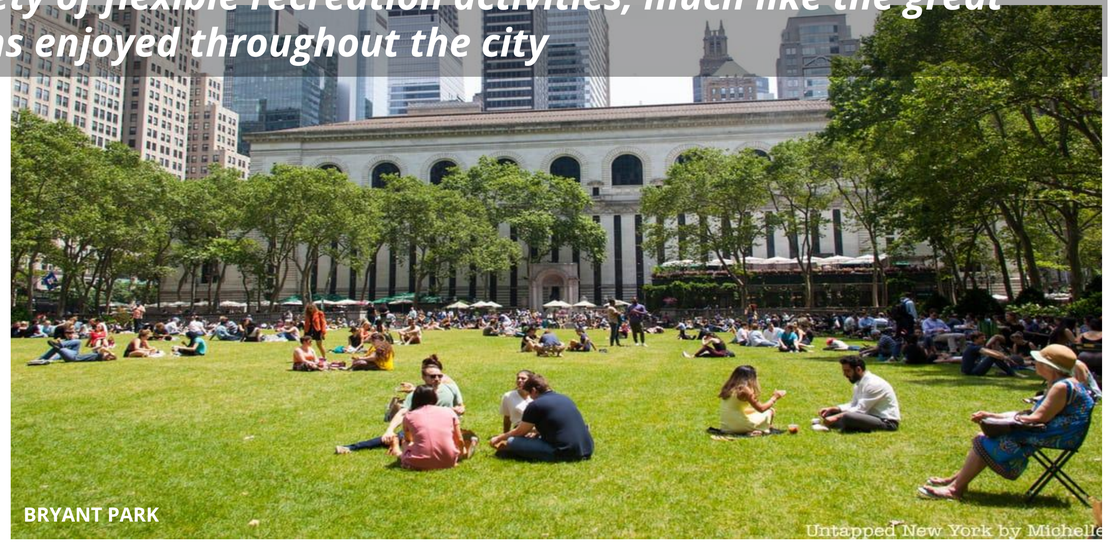

BRYANT PARK


HUNTER'S POINT SOUTH PARK


BROOKLYN BRIDGE PARK


ROCKEFELLER PARK

© 2025 SHoP Architects LLP + Field Operations. All Rights Reserved.

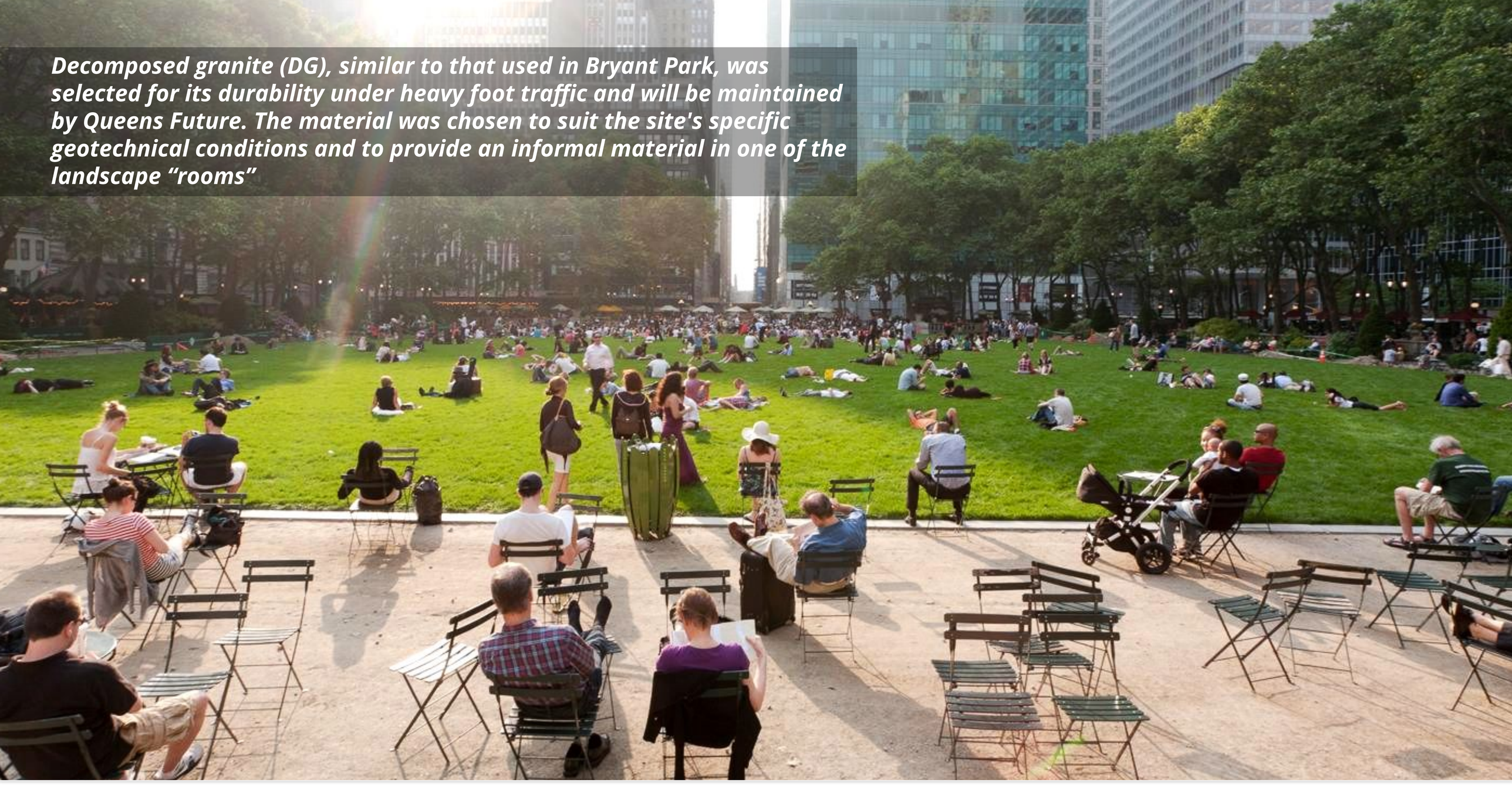

Decomposed granite (DG), similar to that used in Bryant Park, was selected for its durability under heavy foot traffic and will be maintained by Queens Future. The material was chosen to suit the site's specific geotechnical conditions and to provide an informal material in one of the landscape "rooms"

© 2025 SHoP Architects LLP + Field Operations. All Rights Reserved.

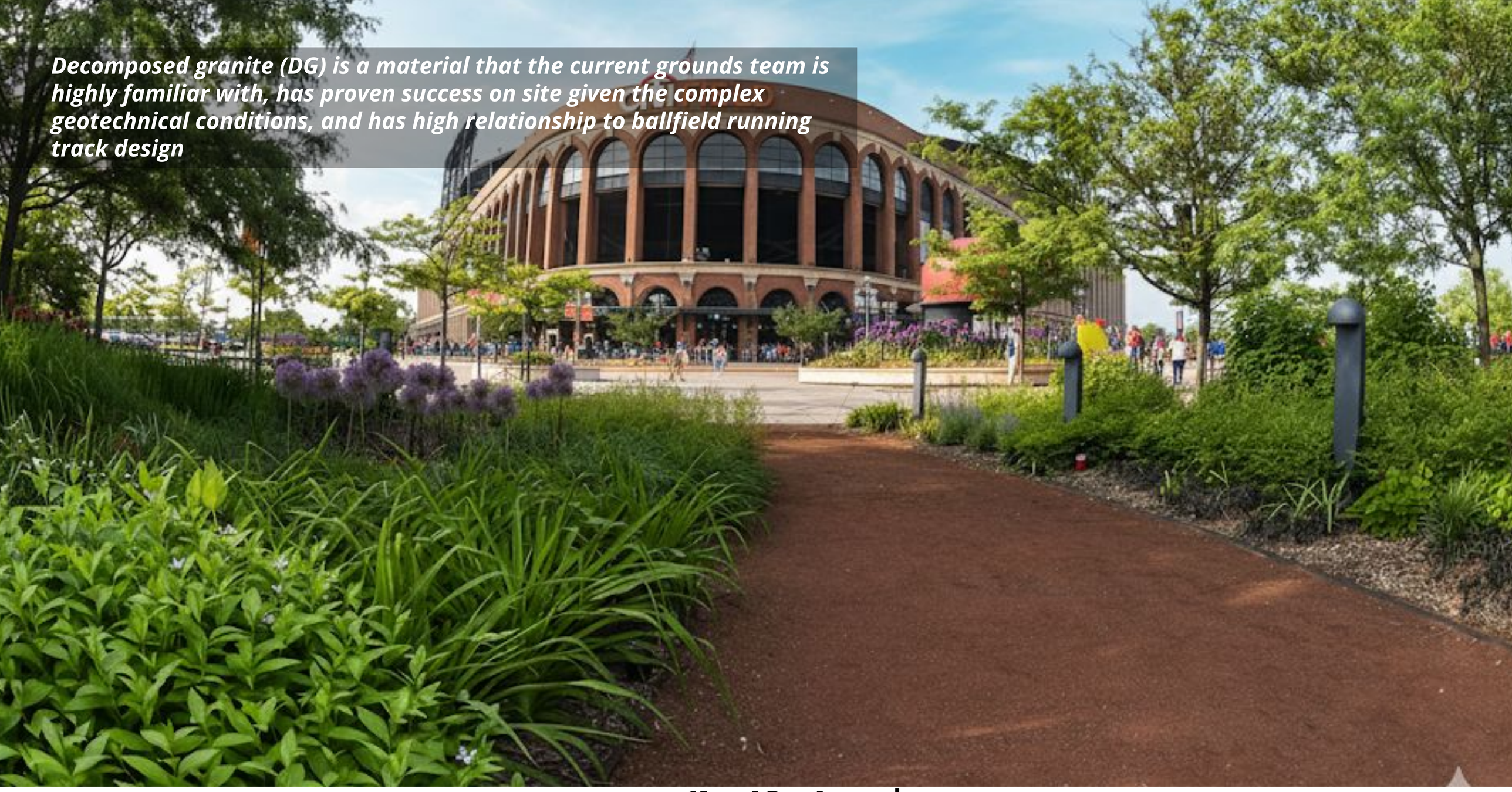

Decomposed granite (DG) is a material that the current grounds team is highly familiar with, has proven success on site given the complex geotechnical conditions, and has high relationship to ballfield running track design

© 2025 SHoP Architects LLP + Field Operations. All Rights Reserved.

Metropolitan Park Hardscape Material Plan

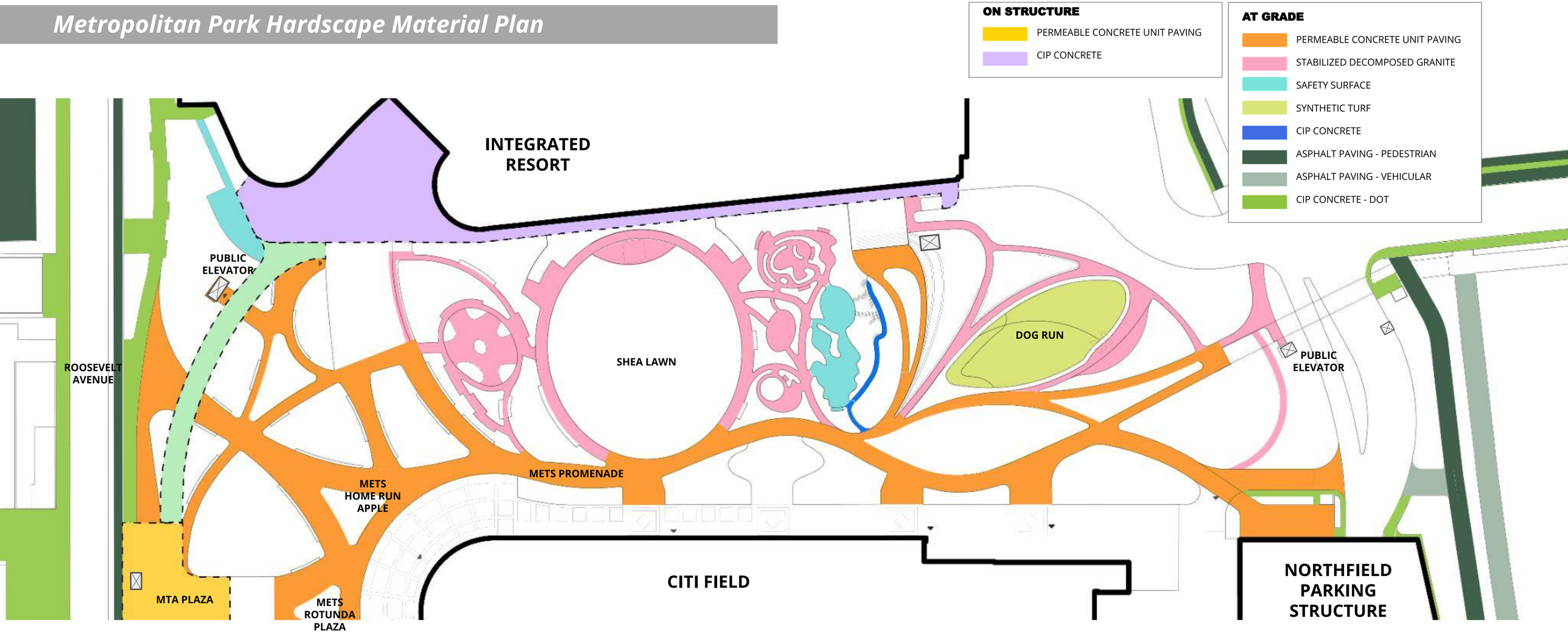

© 2025 SHoP Architects LLP + Field Operations. All Rights Reserved.

Metropolitan Park Hardscape Material Plan: Reducing DG around Lawn

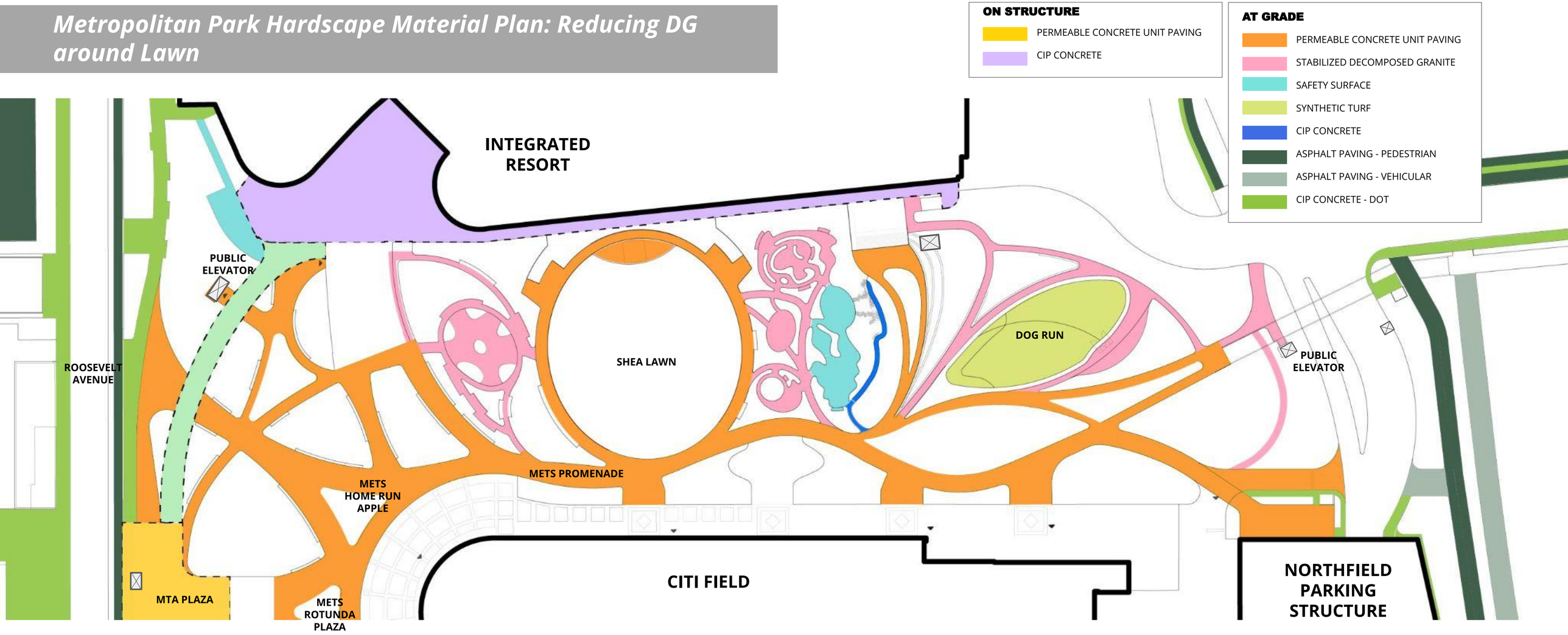

© 2025 SHoP Architects LLP + Field Operations. All Rights Reserved.

The site is transformed with a new expansive park featuring lush and diverse open spaces including open lawns for flexible active uses



© 2025 SHoP Architects LLP + Field Operations. All Rights Reserved.

The site is transformed with a new expansive park featuring lush and diverse open spaces including open lawns for flexible active uses



© 2025 SHoP Architects LLP + Field Operations. All Rights Reserved.

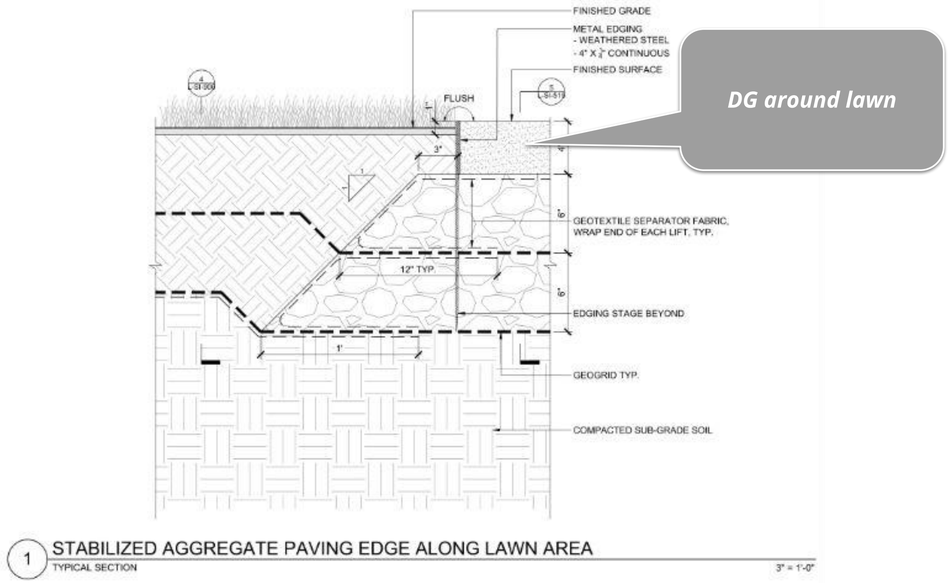

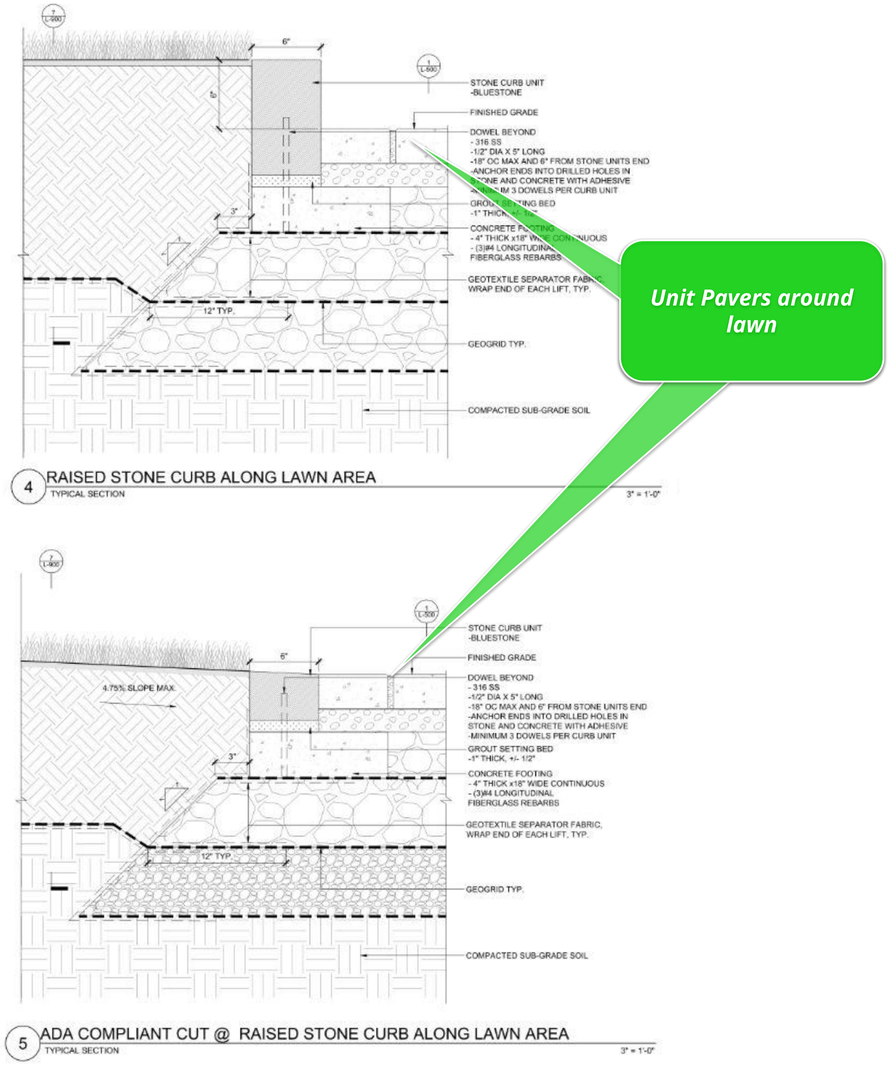

PREVIOUS DESIGN

UPDATED DESIGN

© 2025 SHoP Architects LLP + Field Operations. All Rights Reserved.

Proposed Grading for Metropolitan Park generally follows existing grades to reduce the amount of excavation and fill on site. The planting areas are mounded up to create areas to ensure enough soil depth for proposed plantings

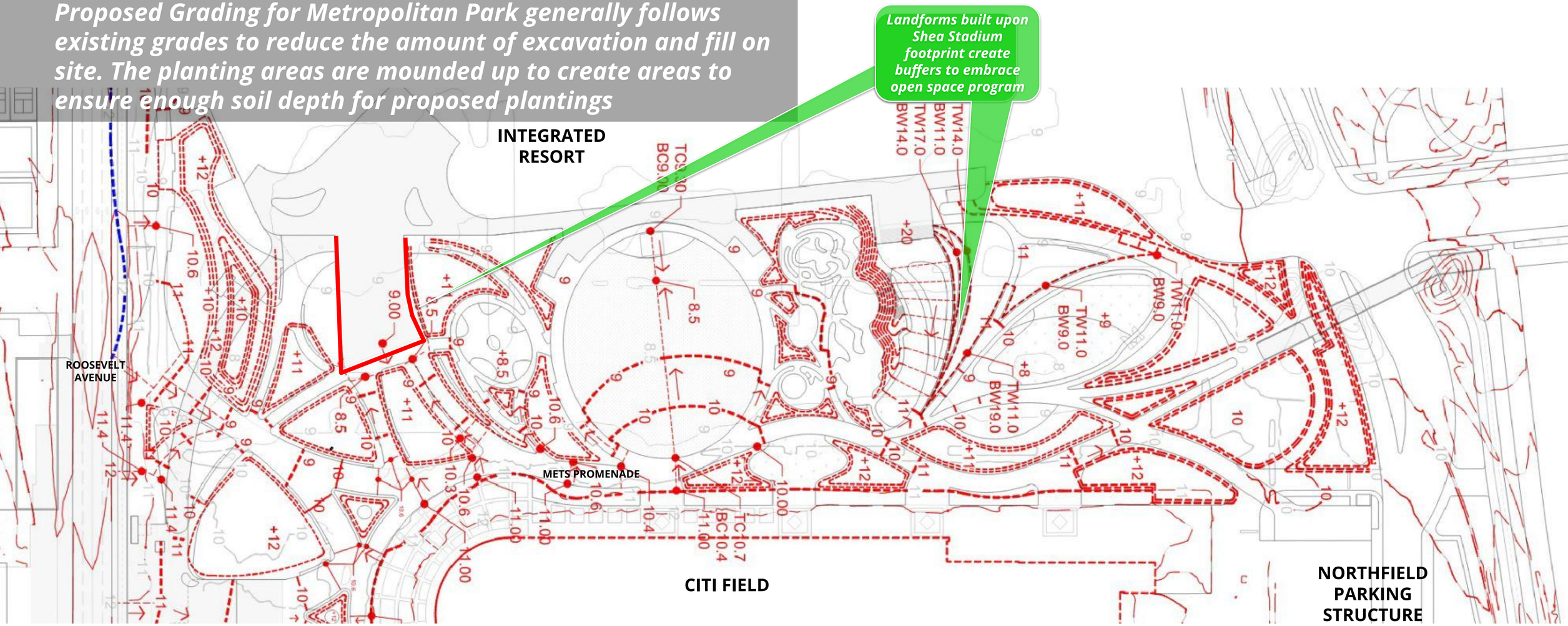

© 2025 SHoP Architects LLP + Field Operations. All Rights Reserved.

Furnishing Plan for Metropolitan Park

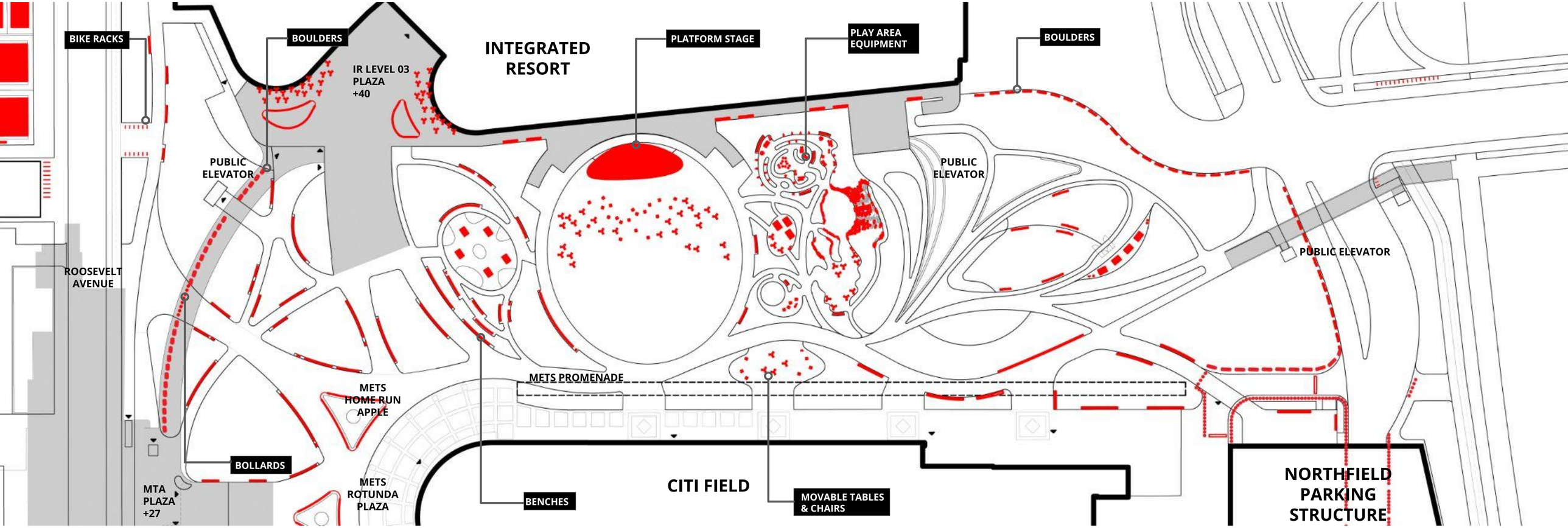

ELEVATED LEVEL
IR LEVEL 03 PLAZA + MTA PLAZA

N

© 2025 SHoP Architects LLP + Field Operations. All Rights Reserved.

Public access to the park will be maintained during outdoor events, with logistics and operations plans developed to support them, in compliance with operating agreement with Parks. See Illustrative plan below:

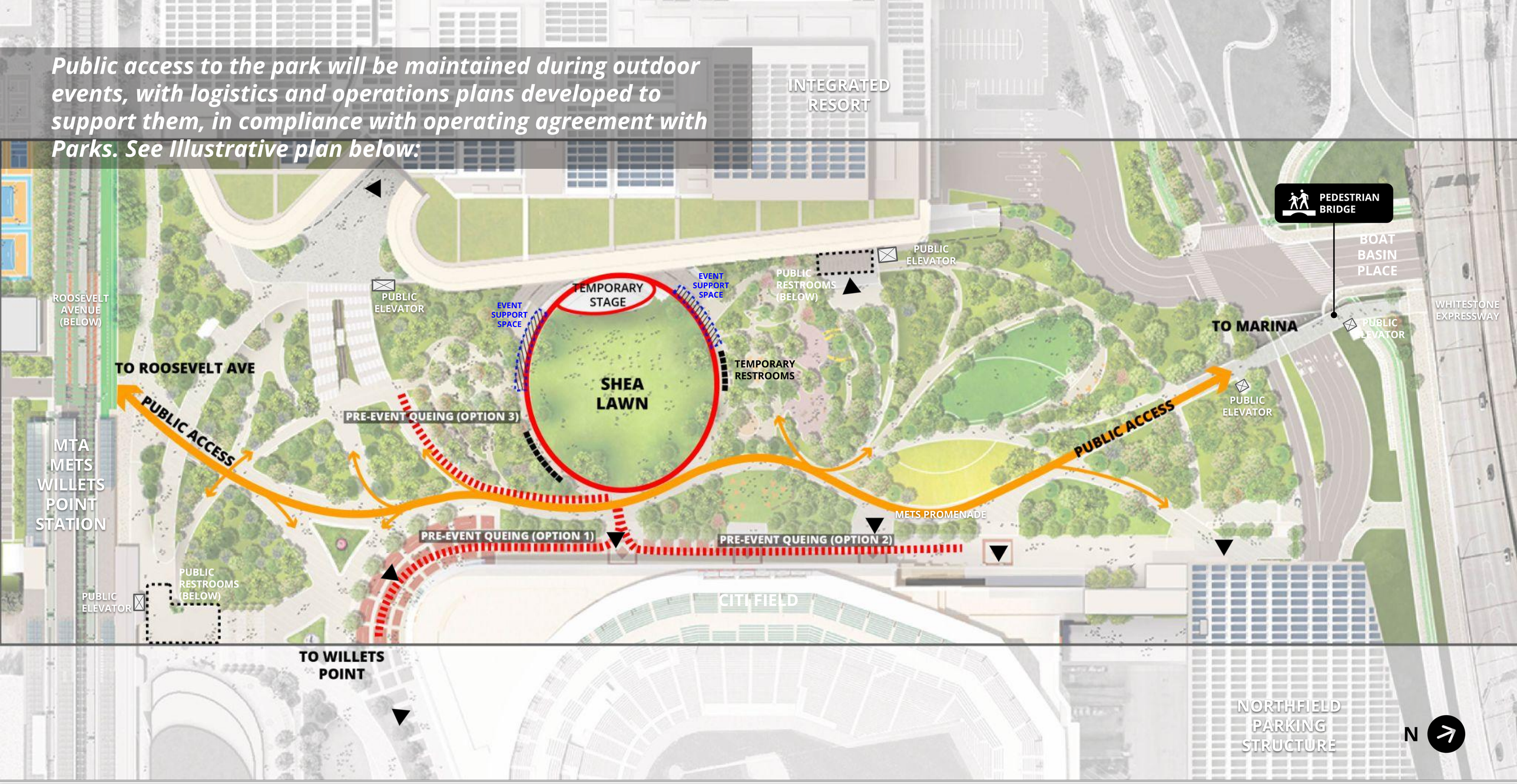

© 2025 SHoP Architects LLP + Field Operations. All Rights Reserved.

A dedicated public restroom is located at the north side of the park, in addition to the public bathroom at the Mets Willets MTA station

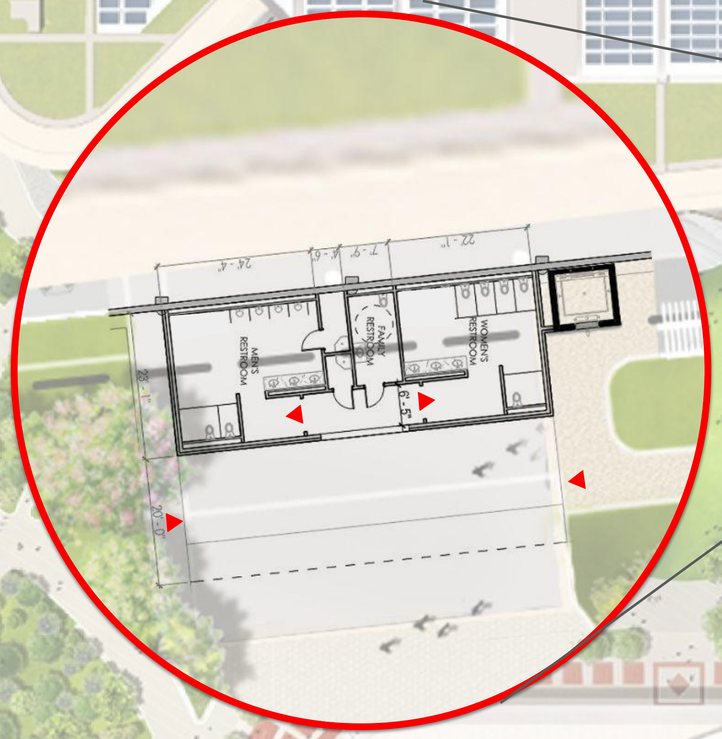

MTA METS WILLETS POINT STATION

NORTHFIELD PARKING STRUCTURE

N

© 2025 SHoP Architects LLP + Field Operations. All Rights Reserved.

The IR east terrace features three primary entry/exits along its length



SOUTHEAST STAIR



CENTRAL STAIR



NORTHEAST STAIR + SLOPED LAWN

© 2025 SHoP Architects LLP + Field Operations. All Rights Reserved.

East Colonnade Promenade Mezzanine Access

LEVEL 3 MEZZANINE

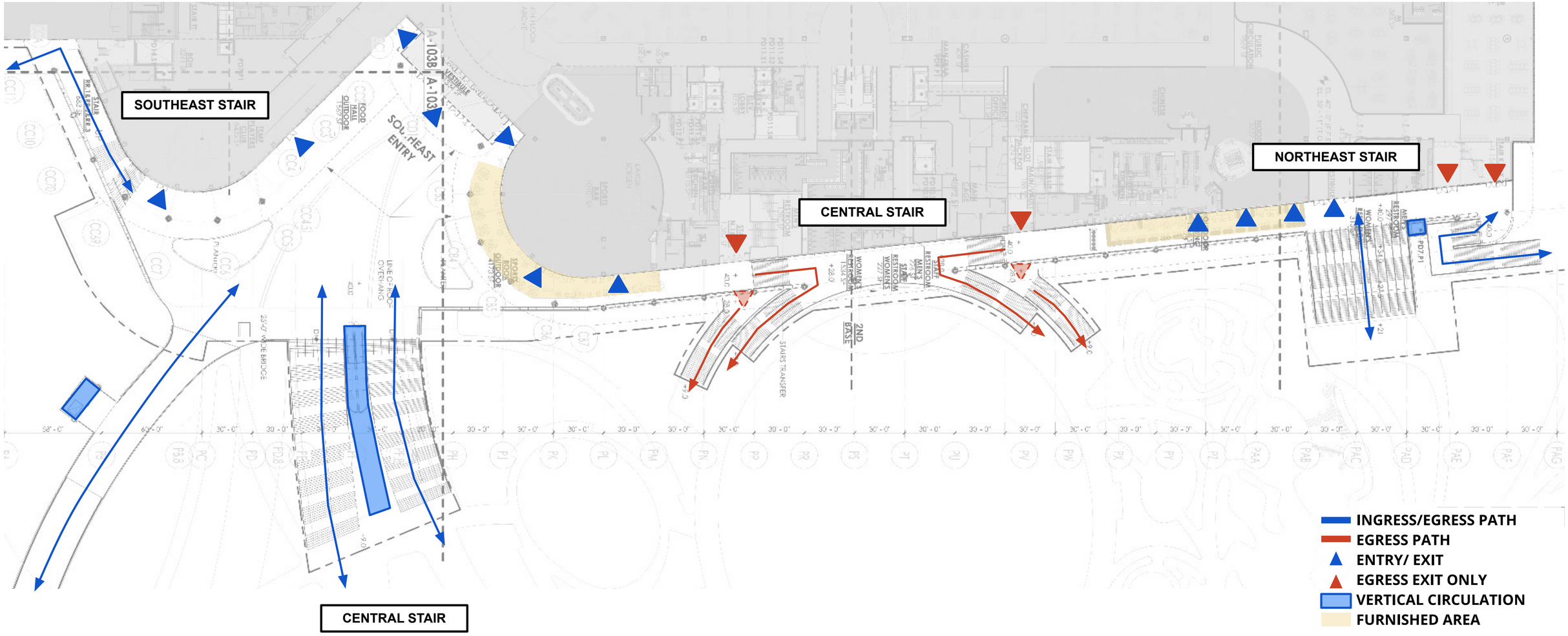

© 2025 SHoP Architects LLP + Field Operations. All Rights Reserved.

Southeast Entry integrates multiple access points: the bridge connects from the MTA, the grand stair and escalator rise from the park, and the south stair provides access from Roosevelt Avenue

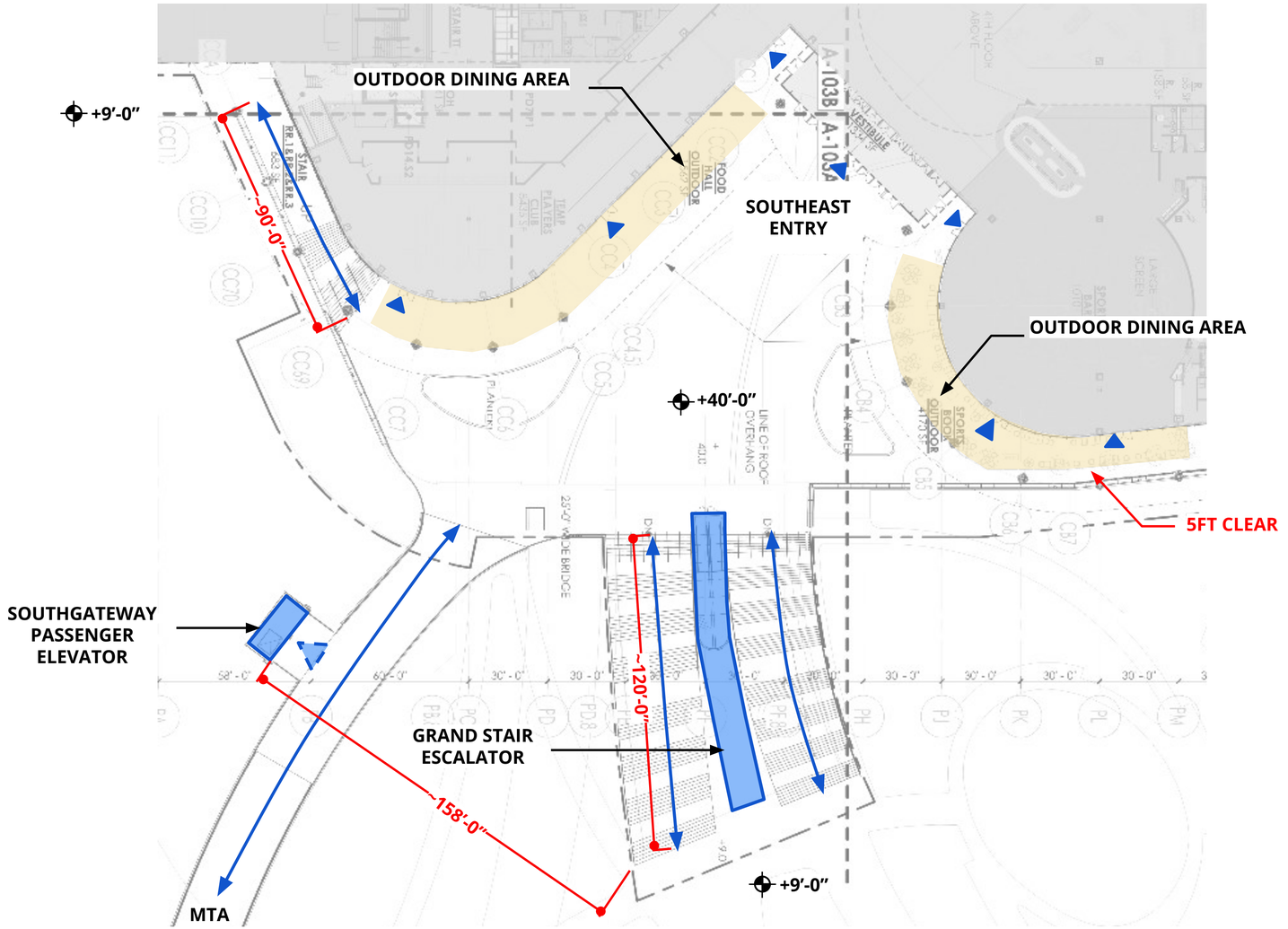

LEVEL 3 MEZZANINE

© 2025 SHoP Architects LLP + Field Operations. All Rights Reserved.

The separation of the Central Stair circulation is intentional. The outer-ring stair is dedicated to egress for a clear, code-compliant exit path, while the inner stair serves regular circulation.

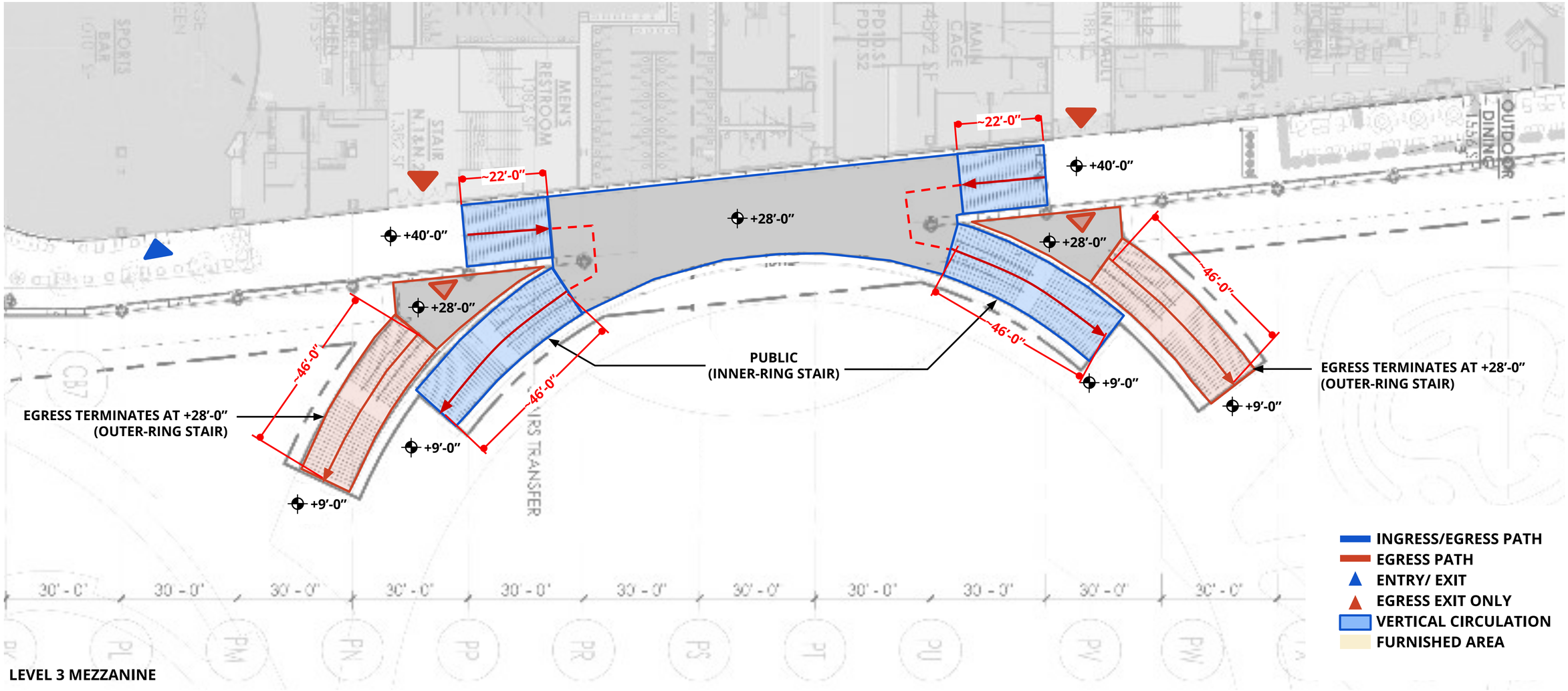

© 2025 SHoP Architects LLP + Field Operations. All Rights Reserved.

The northeast stair connects the bermed +21’-0” landscape via a broad stair, while a compact switchback stair to the north fits within the dead-end corridor constraints.

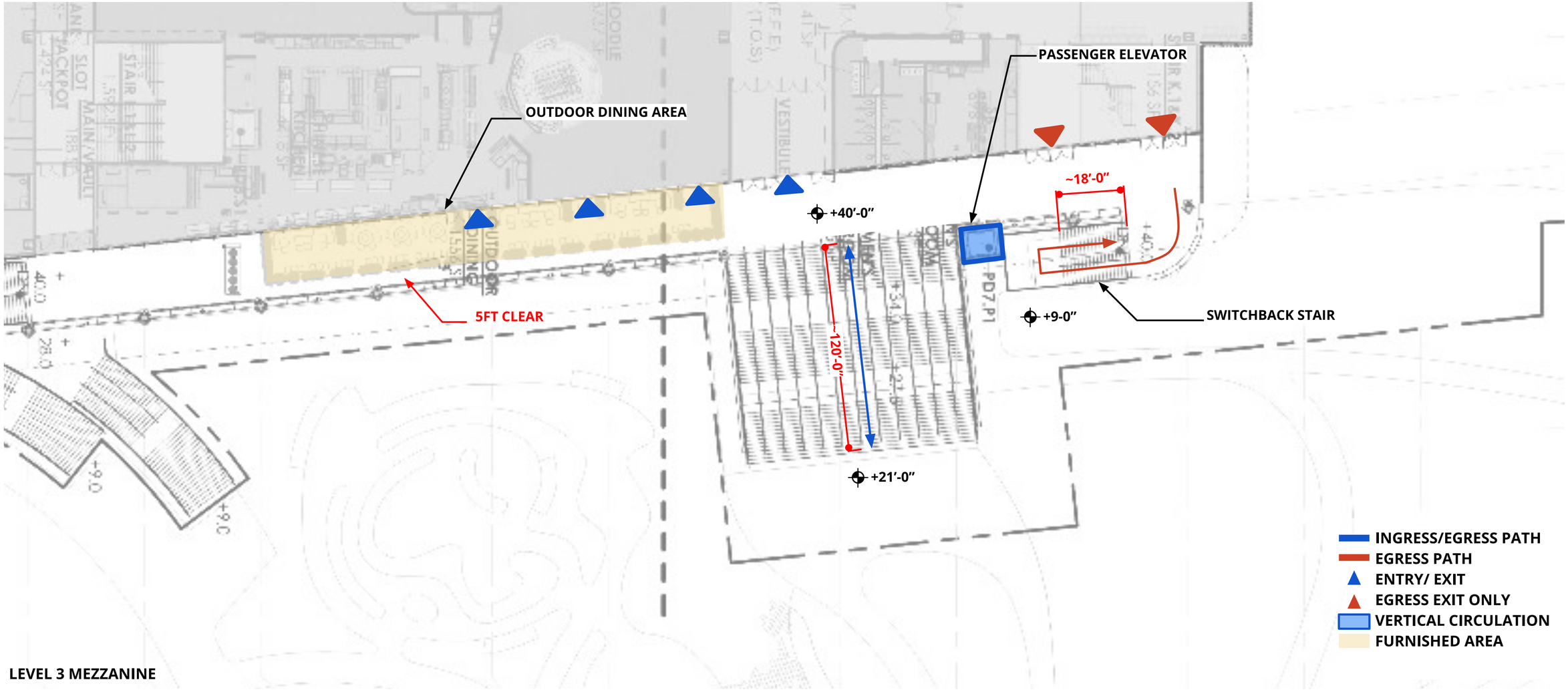

LEVEL 3 MEZZANINE

© 2025 SHoP Architects LLP + Field Operations. All Rights Reserved.

The new building is situated to create a sense of arrival and exchange with the open space and frames the Roosevelt Avenue entry to Metropolitan Park

ADA- access elevator.

Southeast Stairs

Escalators

Landscape/public realm abstraction for scale / illustration only



© 2025 SHoP Architects LLP + Field Operations. All Rights Reserved.

The southeast stairs create a protected park room on the north side



© 2025 SHoP Architects LLP + Field Operations. All Rights Reserved.

South of the southeast stair are the South Gateway bridge and elevators, as well as the employee entrance at the lower level



© 2025 SHoP Architects LLP + Field Operations. All Rights Reserved.

The East Colonnade wraps an elevated public realm around the park-side face of the Integrated Resort



© 2025 SHoP Architects LLP + Field Operations. All Rights Reserved.

Central stairs create an embrace around the central lawn feature

Current + updated design



© 2025 SHoP Architects LLP + Field Operations. All Rights Reserved.

ADA-compliant edge b/w lawn and paved edge

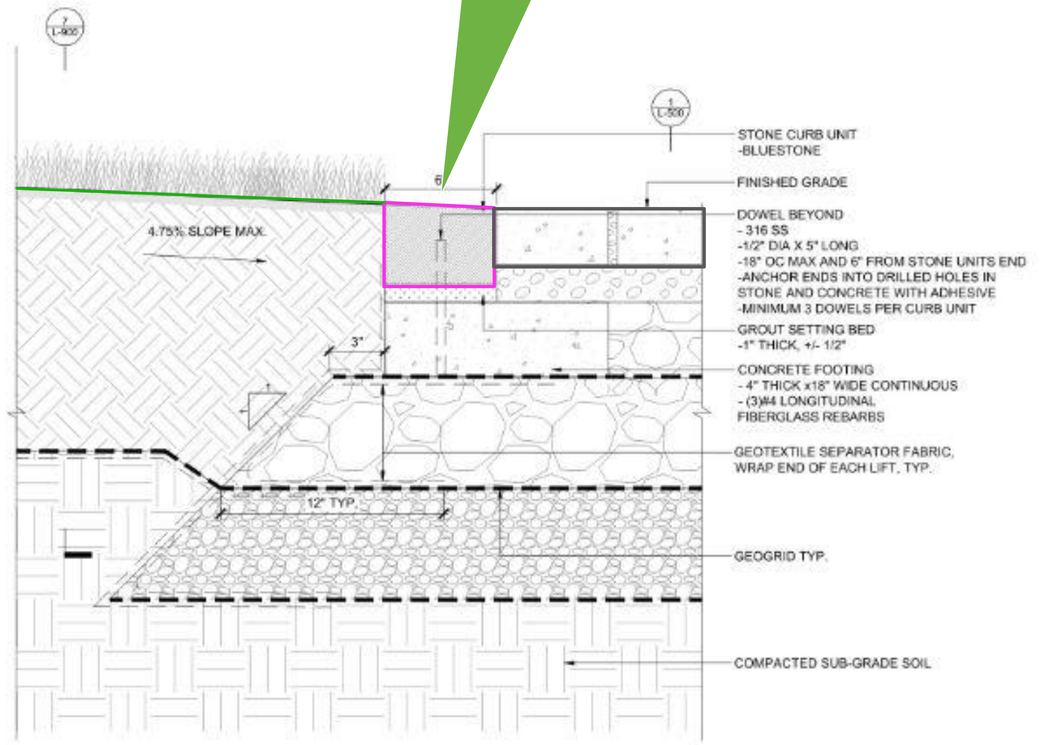

5 ADA COMPLIANT CUT @ RAISED STONE CURB ALONG LAWN AREA
TYPICAL SECTION
3" = 1'-0"

© 2025 SHoP Architects LLP + Field Operations. All Rights Reserved.

The northeast stairs transition into a landscaped embankment and incorporate a public restroom adjacent to the playground. A Parks maintenance room is tucked beneath the stair structure

Previous design



© 2025 SHoP Architects LLP + Field Operations. All Rights Reserved.

The northeast stairs transition into a landscaped embankment and incorporate a public restroom adjacent to the playground. A Parks maintenance room is tucked beneath the stair structure

Current + updated design



© 2025 SHoP Architects LLP + Field Operations. All Rights Reserved.

On the north side of the North Entry, a series of biofiltration terraces cascade down from the IR, with the elevator clearly visible as a primary means of access



© 2025 SHoP Architects LLP + Field Operations. All Rights Reserved.

The IR upper terrace functions as an active belvedere—visible from the park and offering elevated views back into it



© 2025 SHoP Architects LLP + Field Operations. All Rights Reserved.

An inclusive and active zone with nature inspired elements for children of all ages. Team is committed to delivering a park that meets NYC standards and provides an exciting, welcoming, and fully safe + inclusive playground experience



© 2025 SHoP Architects LLP + Field Operations. All Rights Reserved.

The site is transformed with a new expansive park featuring lush and diverse open spaces



© 2025 SHoP Architects LLP + Field Operations. All Rights Reserved.



BENCH TYPE 01:
(Perisphere, Landscape Forms)



TRASH CAN TYPE 01:
(Lakeside Litter, Landscape Forms)

BOLLARD TYPE 01:
(Stainless Steel Operable Bollards, K4 Crash Rated)

PLANTING 01: South Gateway Woodland



P-102: Permeable Concrete Unit Paving - Gray - On Grade - Vehicular



© 2025 SHoP Architects LLP + Field Operations. All Rights Reserved.

Shaded picnic areas provide comfortable spaces for group gatherings and celebrations



© 2025 SHoP Architects LLP + Field Operations. All Rights Reserved.

ROOSEVELT AVENUE

© 2025 SHoP Architects LLP + Field Operations. All Rights Reserved.

Along Roosevelt Avenue, buildings are set back to preserve existing trees and to allow daylight

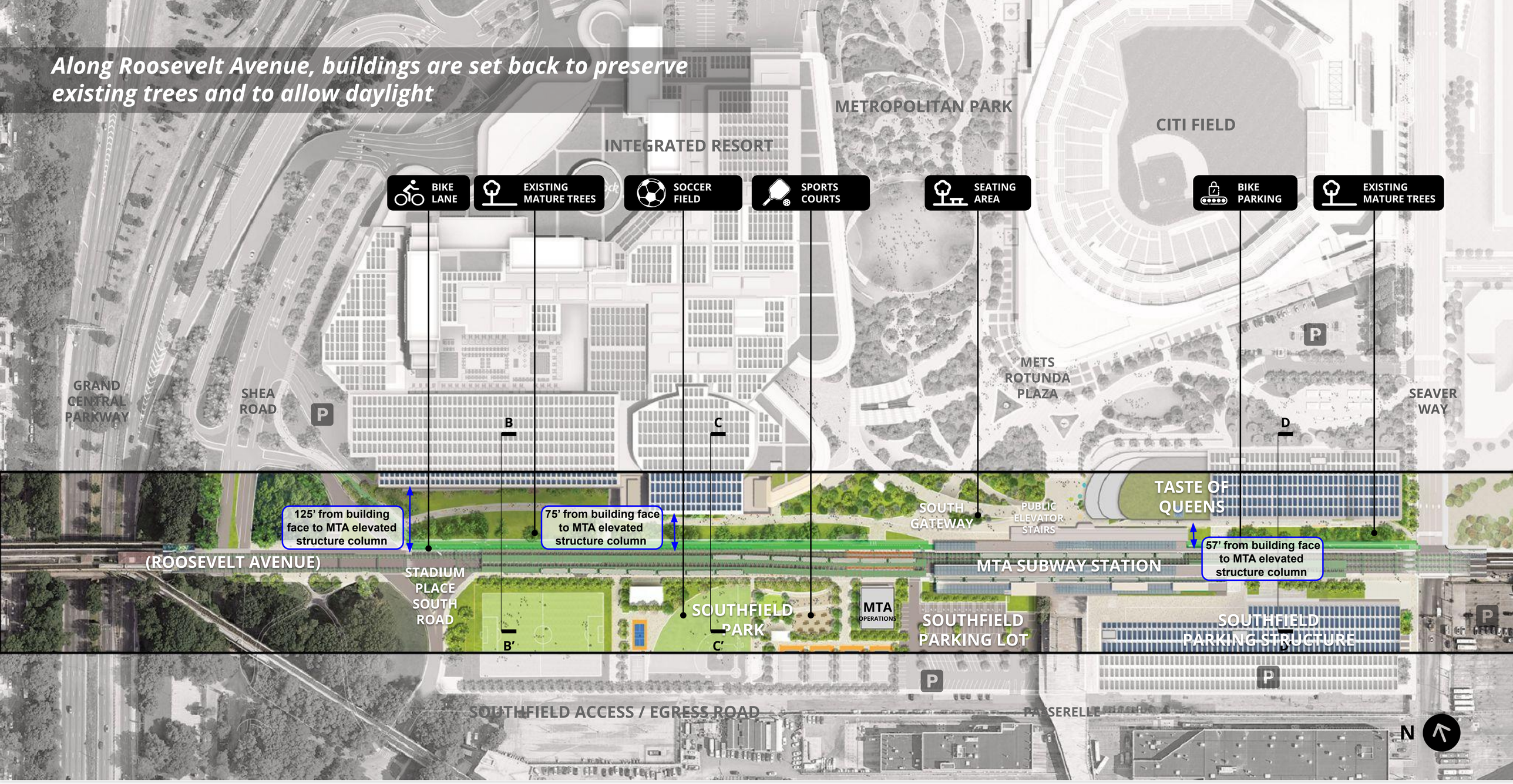

© 2025 SHoP Architects LLP + Field Operations. All Rights Reserved.

In the present condition, cars are parked close to the sidewalk with little to no buffer

Existing Conditions

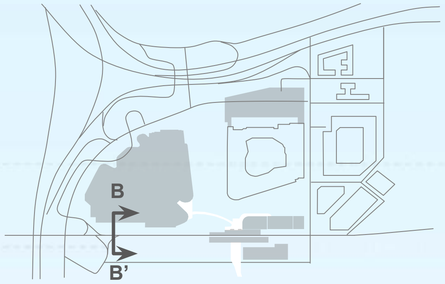

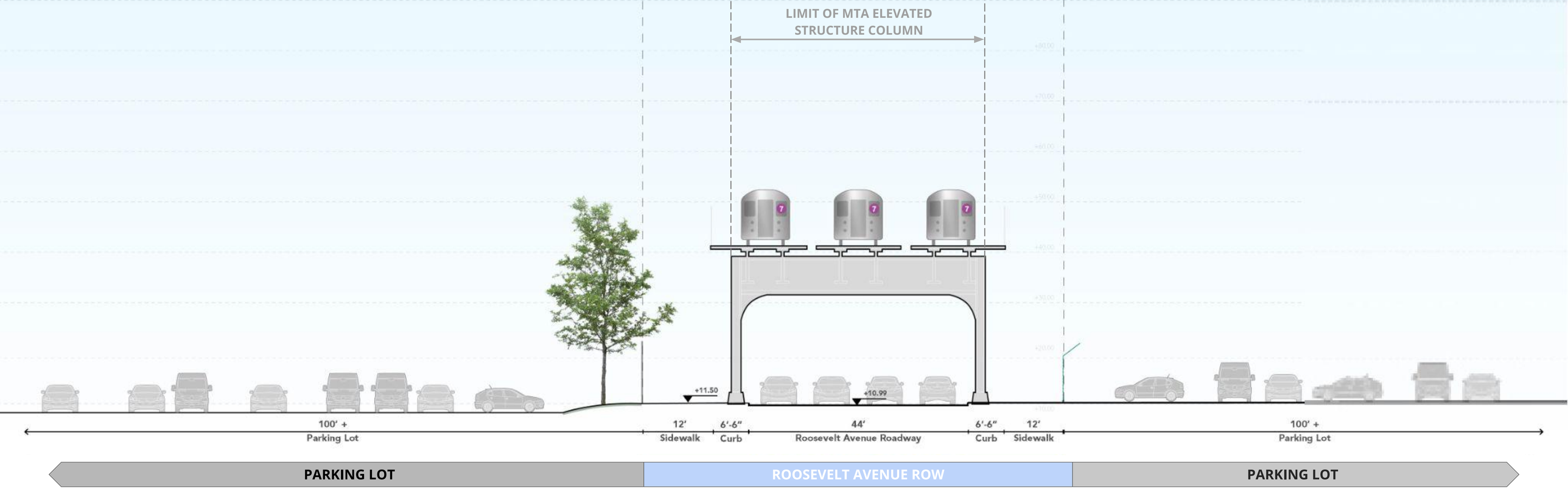

© 2025 SHoP Architects LLP + Field Operations. All Rights Reserved.

Previous Roosevelt Avenue Park Section with Exposed Service Lane

Previously shared design

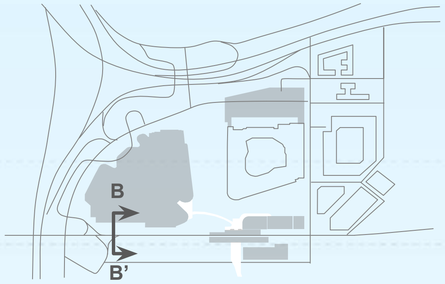

BUILDING HEIGHT FROM GRADE +/- 100'-6"

+87.60

125' (from MTA Structure Column)

75' (from MTA Structure Column)

LIMIT OF MTA ELEVATED STRUCTURE COLUMN

115' (from ROW)

60' (from ROW)

ROOSEVELT ROW

B

B'

BUILDING HEIGHT FROM GRADE +/- 78'-7"

IR BUILDING FACADE

IR BUILDING FACADE (BEYOND)

New, separated 2-way East/West Bike Lanes

New plantings and recreation spaces

+11.50

+10.99

15'	31'	14'	49'-6"	10'	6'-6"	44'	6'-6"	12"	10'	
IR Building	IR Service Lane	Planting	Sidewalk	Existing Tree + Planting	Bike Lane	Curb	Roosevelt Avenue Roadway	Curb	Sidewalk	Planting Buffer	Southfield Park

I-RESORT | OPEN SPACE | ROOSEVELT AVENUE ROW | OPEN SPACE

© 2025 SHoP Architects LLP + Field Operations. All Rights Reserved.

The fixed roadway network is key to the project's circulation strategy and program functionality

- ENCLOSED VEHICULAR CIRCULATION AREA
- ONE-WAY BUS / LOADING ACCESS ROUTE
- CURB CUTS
- SERVICE ENTRY POINT

Previously shared design

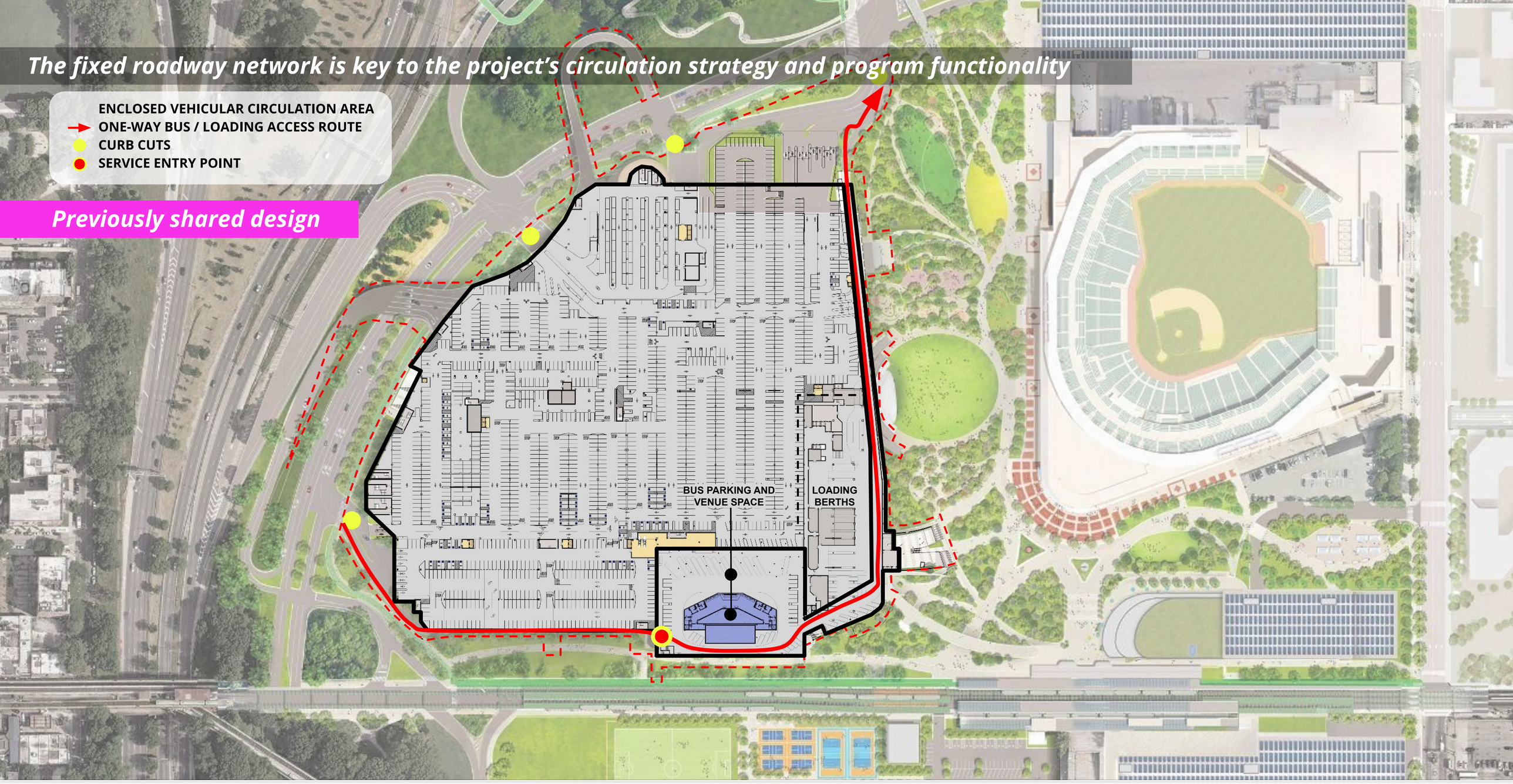

© 2025 SHoP Architects LLP + Field Operations. All Rights Reserved.

Applicant has revised the design to incorporate an architectural screen between the Roosevelt Avenue park and the portion of the service lane that is exterior to the building

Previously shared design

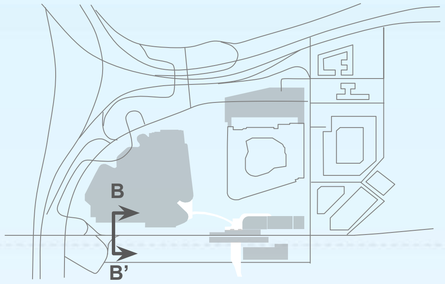

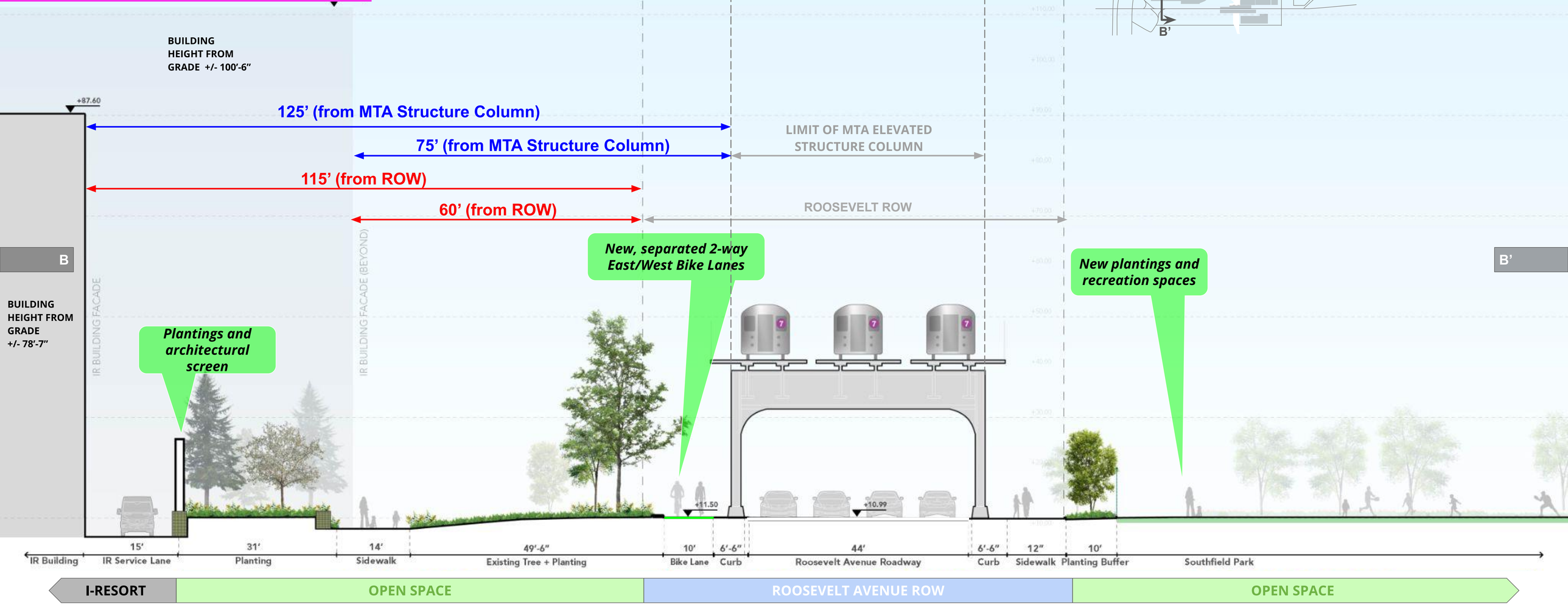

© 2025 SHoP Architects LLP + Field Operations. All Rights Reserved.

Applicant has revised the design to incorporate the service access within the building footprint

Revised Design

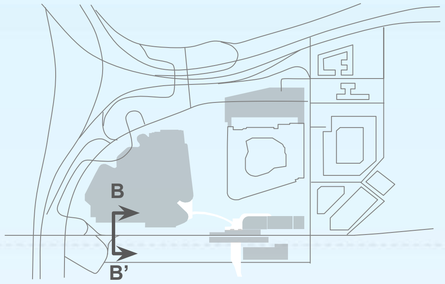

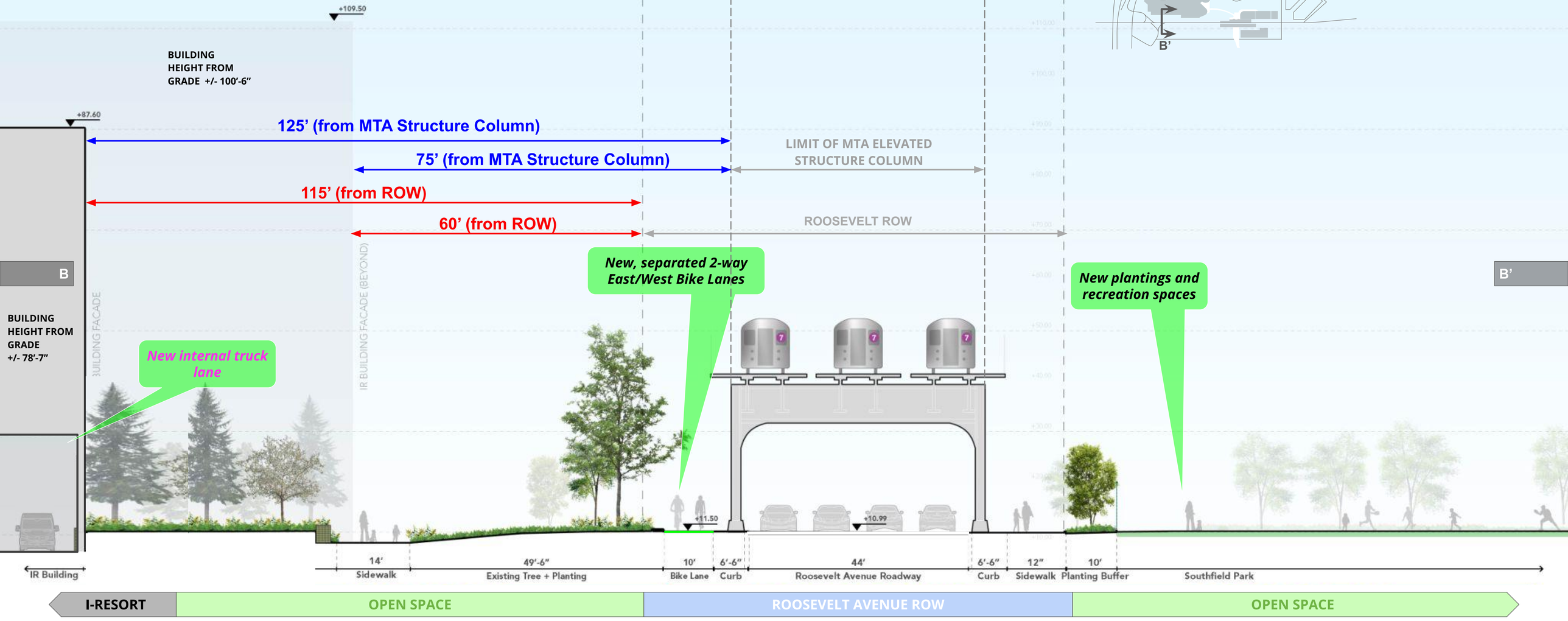

© 2025 SHoP Architects LLP + Field Operations. All Rights Reserved.

As reviewed in Preliminary Submission, the design of the IR garage has been redesigned to incorporate the service access within the building footprint

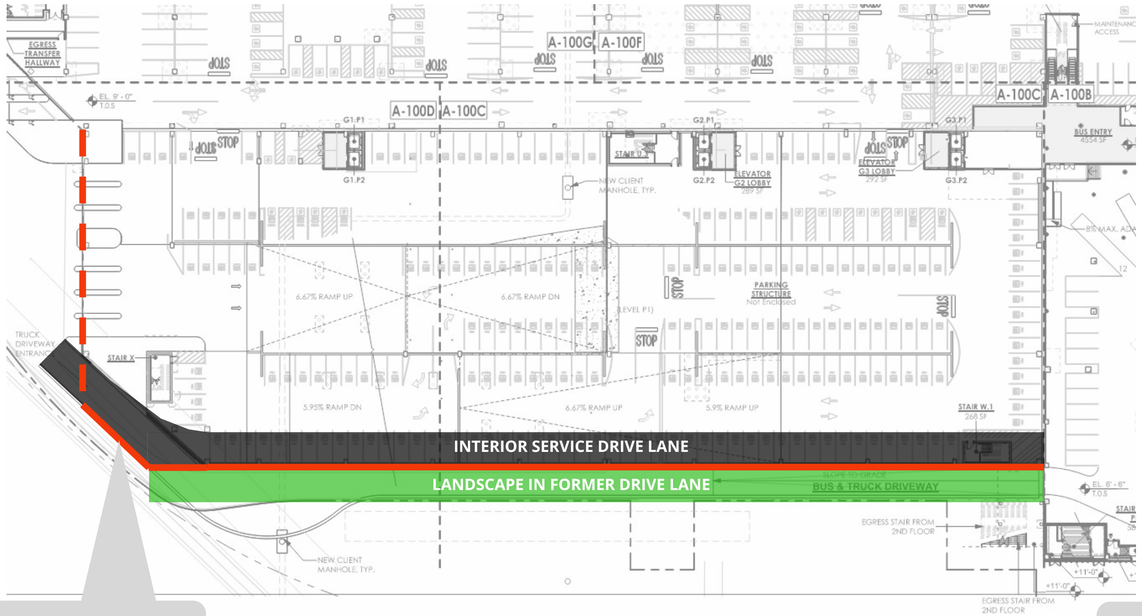

25ft bump out to allow for drive lane entry

10/21 PRELIMINARY REVIEW SUBMISSION

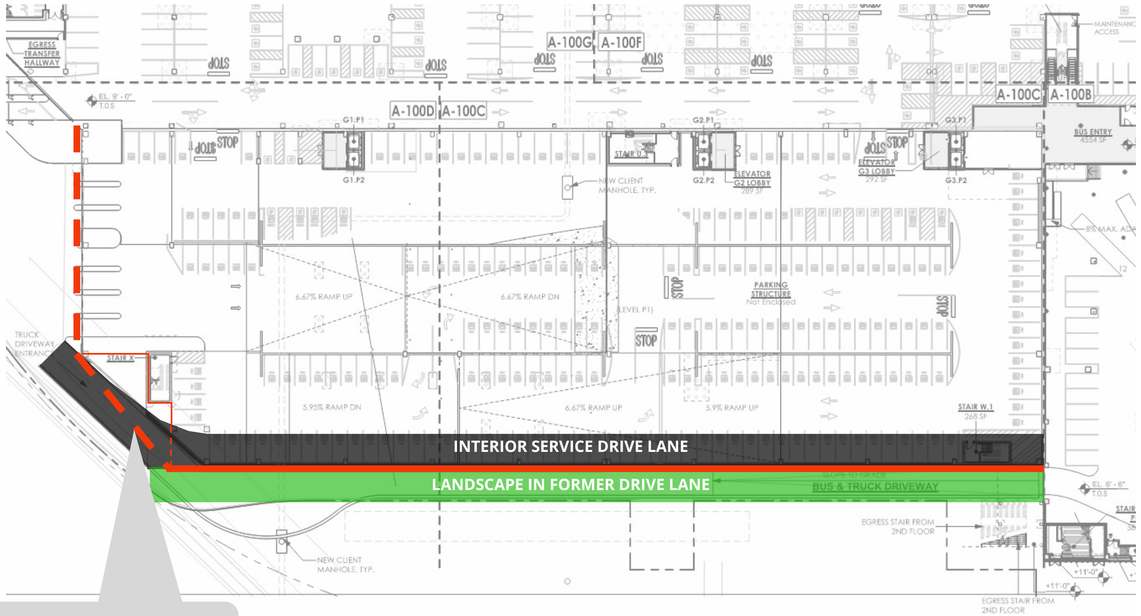

Chamfer angle is adjusted to minimize bump out

12/18 UPDATE

© 2025 SHoP Architects LLP + Field Operations. All Rights Reserved.

Applicant has revised the design to incorporate the service access within the building footprint

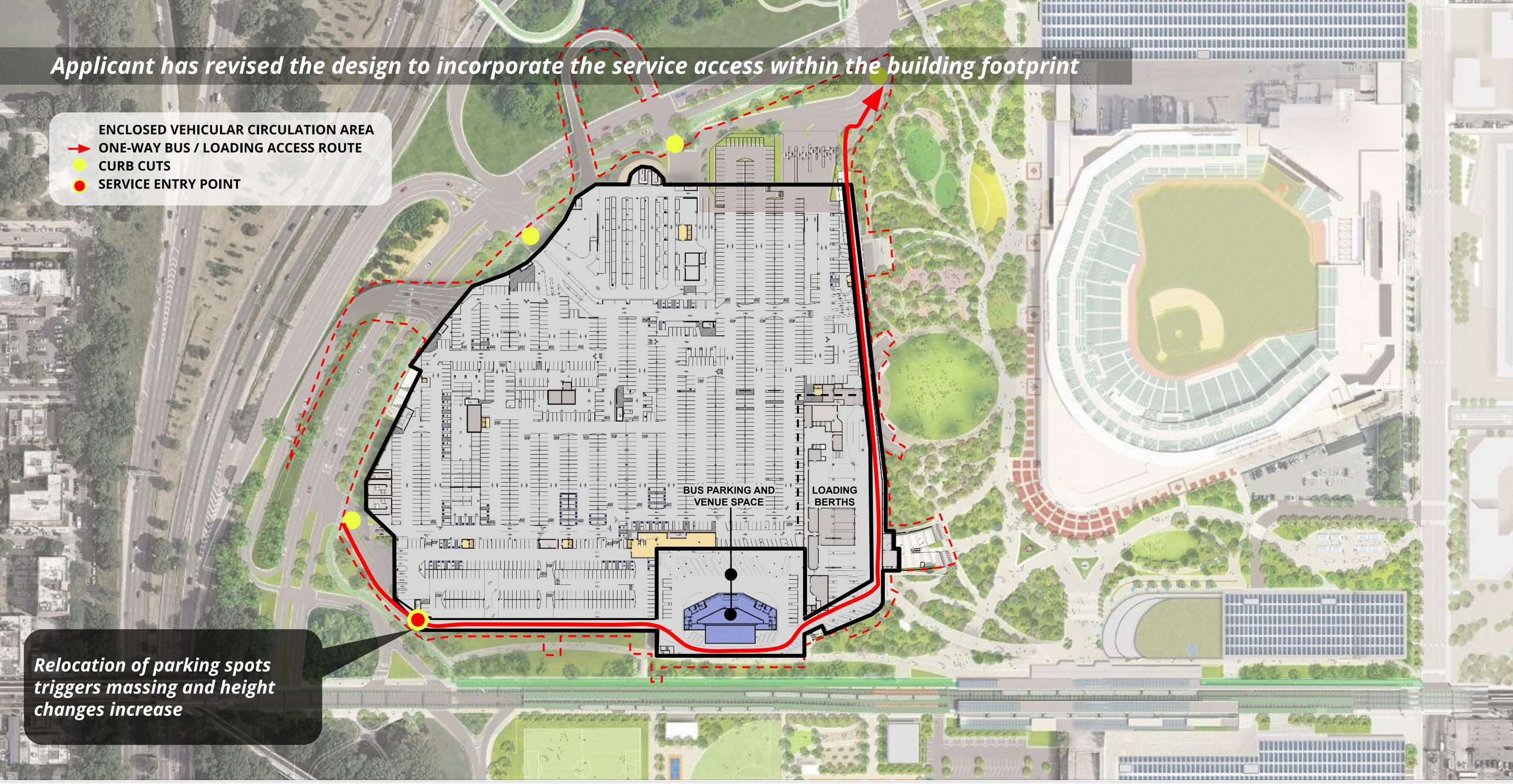

Relocation of parking spots triggers massing and height changes increase

© 2025 SHoP Architects LLP + Field Operations. All Rights Reserved.

The relocation of the displaced parking stalls triggered the addition of another partial floor of parking, increasing the height and bulk of the garage

10/21 Preliminary Review Submission

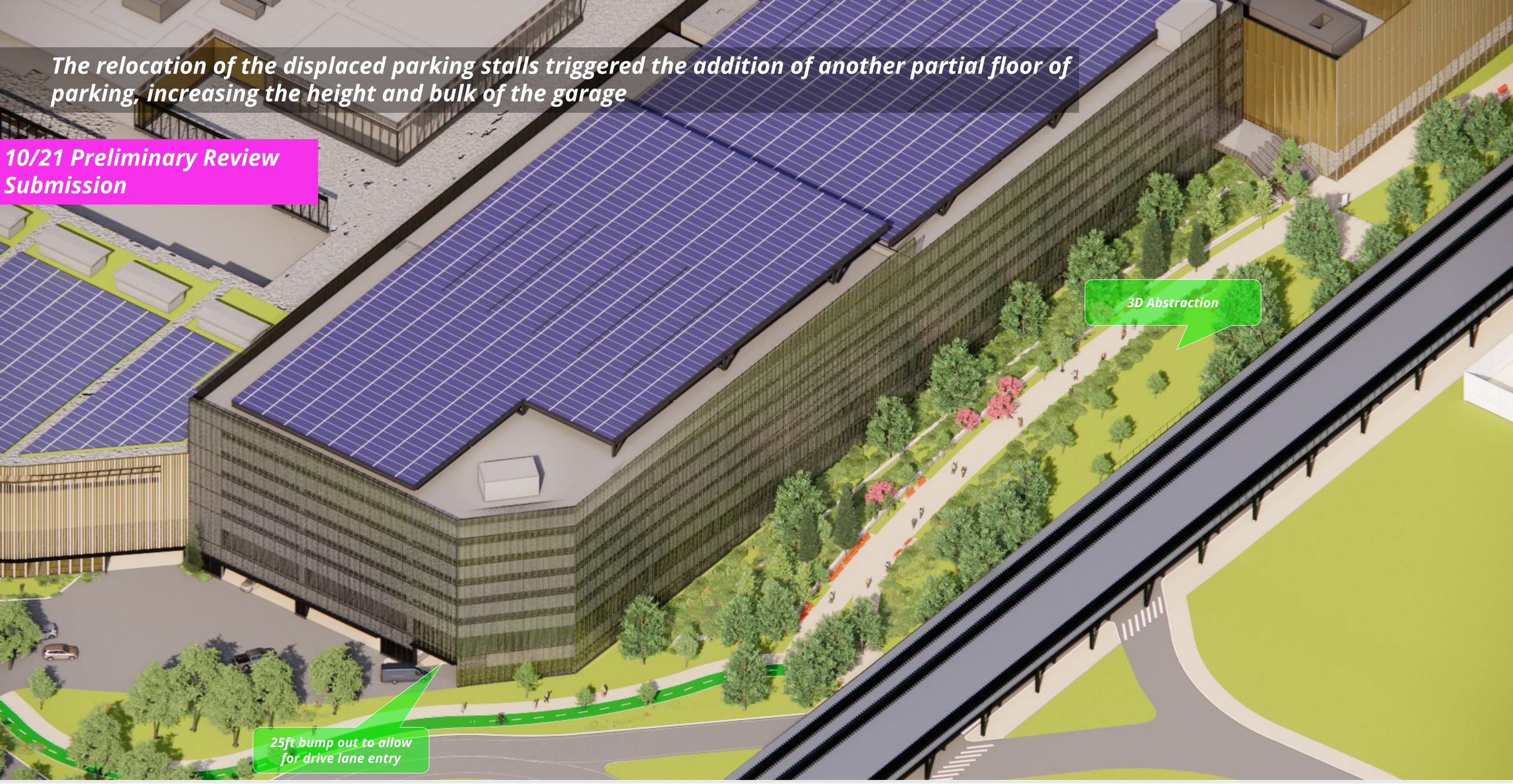

© 2025 SHoP Architects LLP + Field Operations. All Rights Reserved.

By adjusting the chamfer geometry, the garage massing can be set back at the SW corner of the garage, mitigating the visual impact on the public realm

12/18 Update



© 2025 SHoP Architects LLP + Field Operations. All Rights Reserved.

Previous Massing extends all floor plates to the original SW corner of the garage

10/21 Preliminary Review Submission



© 2025 SHoP Architects LLP + Field Operations. All Rights Reserved.

Updated massing sets back the SW corner to reduce massing impact

12/18 Update



© 2025 SHoP Architects LLP + Field Operations. All Rights Reserved.

The lifted screen allows for a safe turn into the drive aisle while shifting bulk away from the public realm

12/18 Update



© 2025 SHoP Architects LLP + Field Operations. All Rights Reserved.

Roosevelt Avenue is newly conceived with bike lanes, wider sidewalks, planting, and active open spaces

Design: August Submission

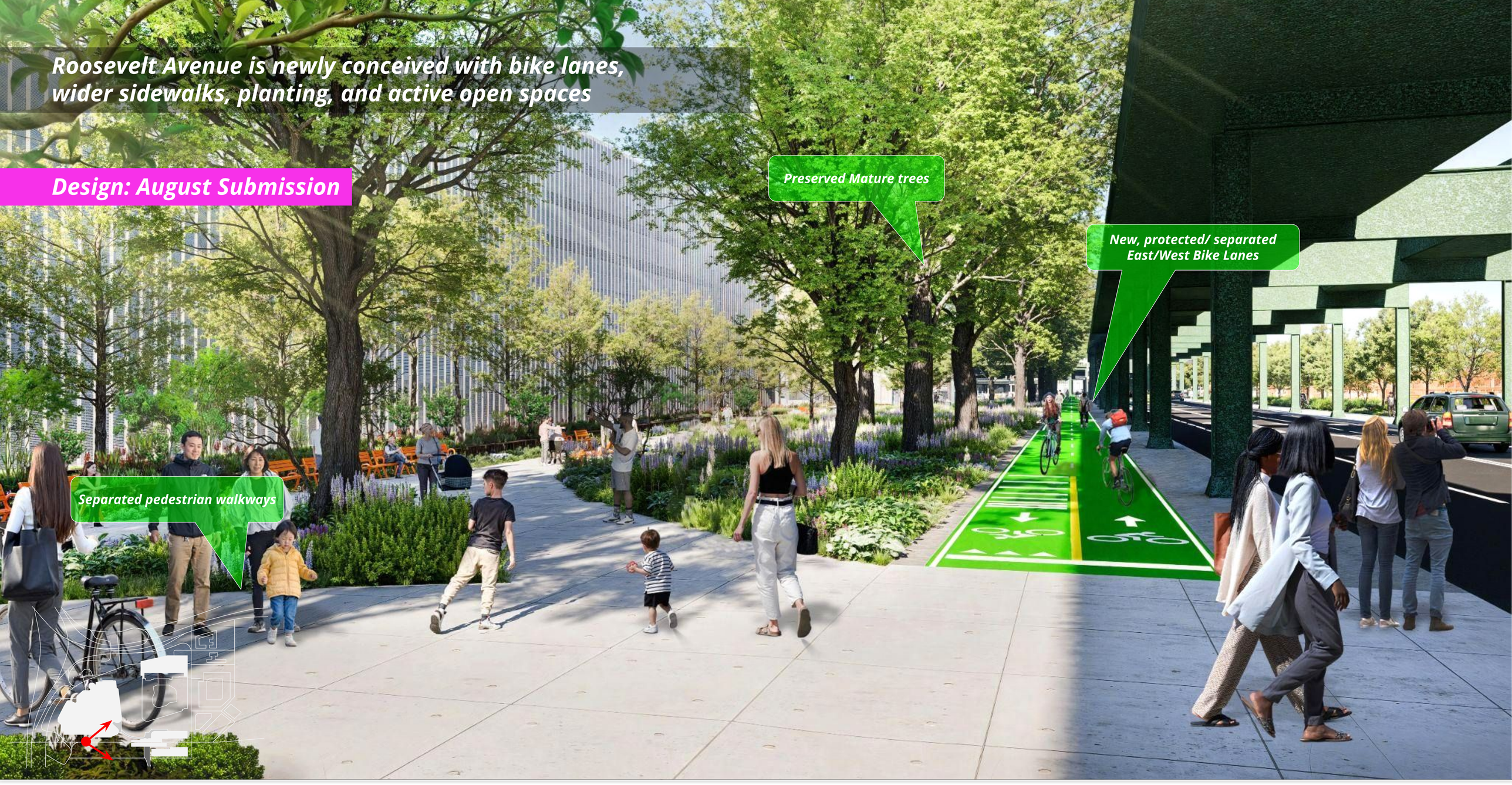

© 2025 SHoP Architects LLP + Field Operations. All Rights Reserved.

Roosevelt Avenue is newly conceived with bike lanes, wider sidewalks, planting, and active open spaces

Design: September Submission

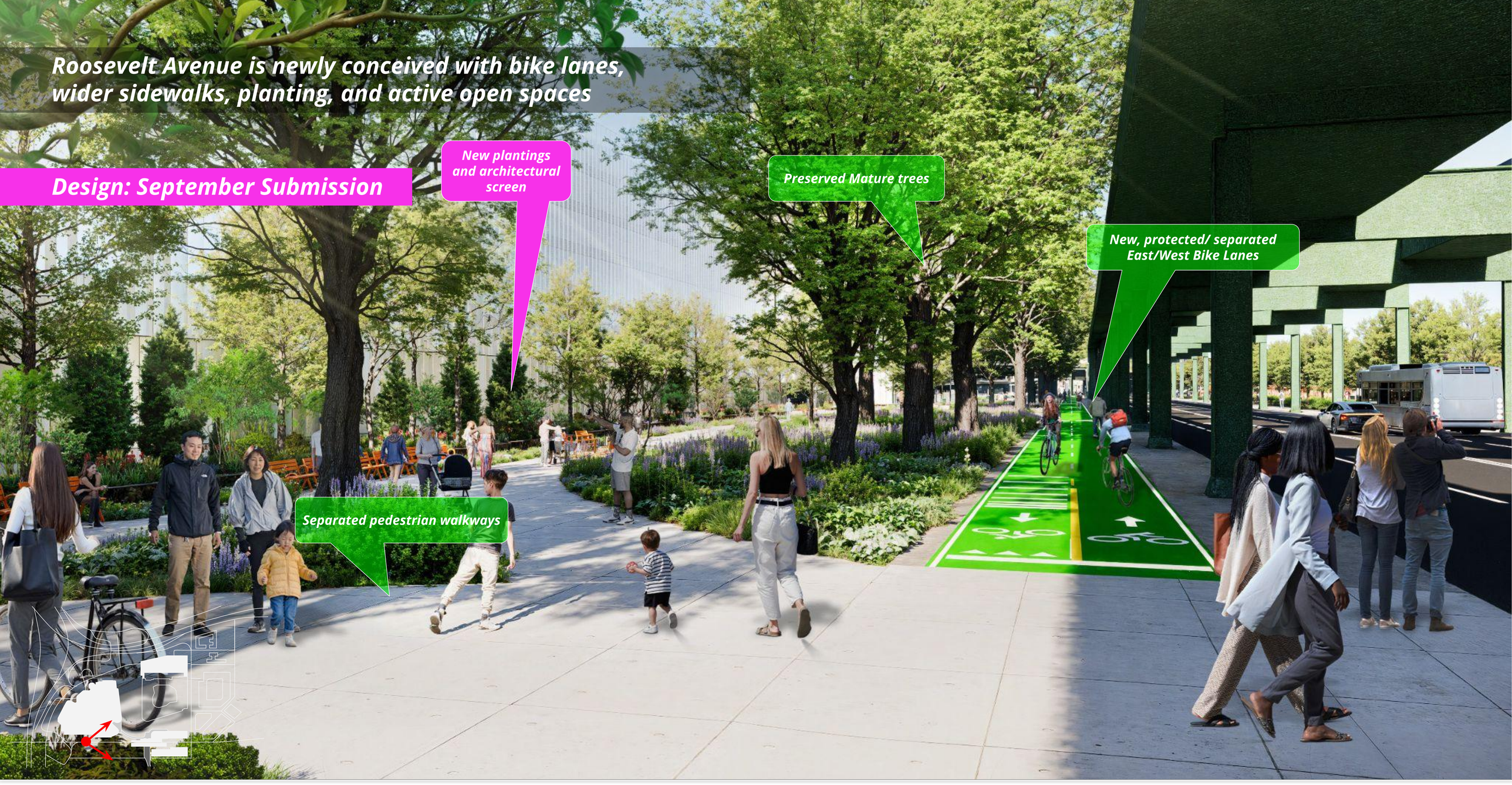

© 2025 SHoP Architects LLP + Field Operations. All Rights Reserved.

Roosevelt Avenue is newly conceived with bike lanes, wider sidewalks, planting, and active open spaces

Revised Design: Option 2

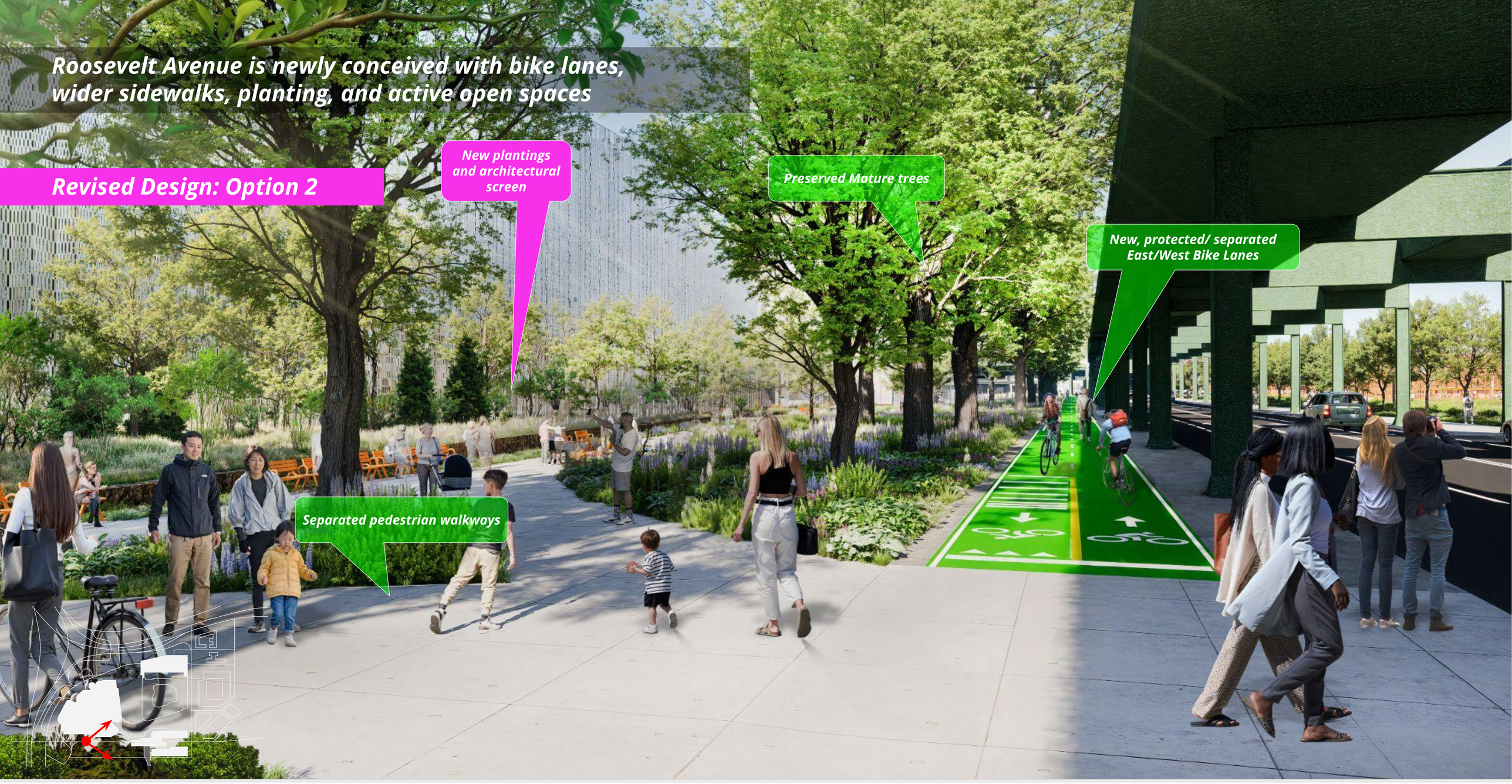

© 2025 SHoP Architects LLP + Field Operations. All Rights Reserved.

The IR is positioned well back from Roosevelt, with the parking entry on Shea set even farther in, making it barely visible from the Corona entrance. Existing landscape buffers the site today, and these will be further enhanced in the future



EXISTING ROOSEVELT AVENUE, FROM CORONA



PROPOSED ROOSEVELT AVENUE, FROM CORONA

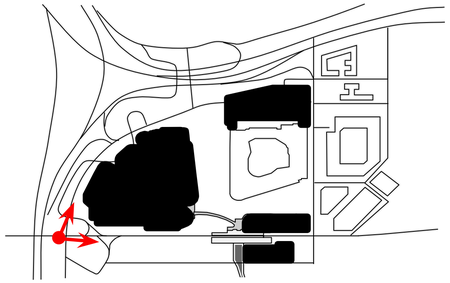

© 2025 SHoP Architects LLP + Field Operations. All Rights Reserved.

The IR is positioned well back from Roosevelt, with the parking entry on Shea set even farther in, making it barely visible from the Corona entrance. Existing landscape buffers the site today, and these will be further enhanced in the future



© 2025 SHoP Architects LLP + Field Operations. All Rights Reserved.

Roosevelt Avenue is conceived as a new park-like environment, with new planting, new sidewalks, new bike facilities, seating, and preserved mature trees



© 2025 SHoP Architects LLP + Field Operations. All Rights Reserved.



BENCH TYPE 03:
(Perisphere Long, Landscape Forms)



TRASH CAN TYPE 02:
(Lakeside Litter, Landscape Forms)



BIKE RACK TYPE 01: City Rack (Large Hoop), NYC DOT

CULTURE WALK: Design TBD

PLANTING 01: Roosevelt Woodland



P-304: CIP Concrete Paving 04 - On Grade - DOT Sidewalk



© 2025 SHoP Architects LLP + Field Operations. All Rights Reserved.

The width of the park space between HR Live and Roosevelt Avenue allows for ample planting and circulation zones and passive recreation, comparable to other successful public spaces in the city



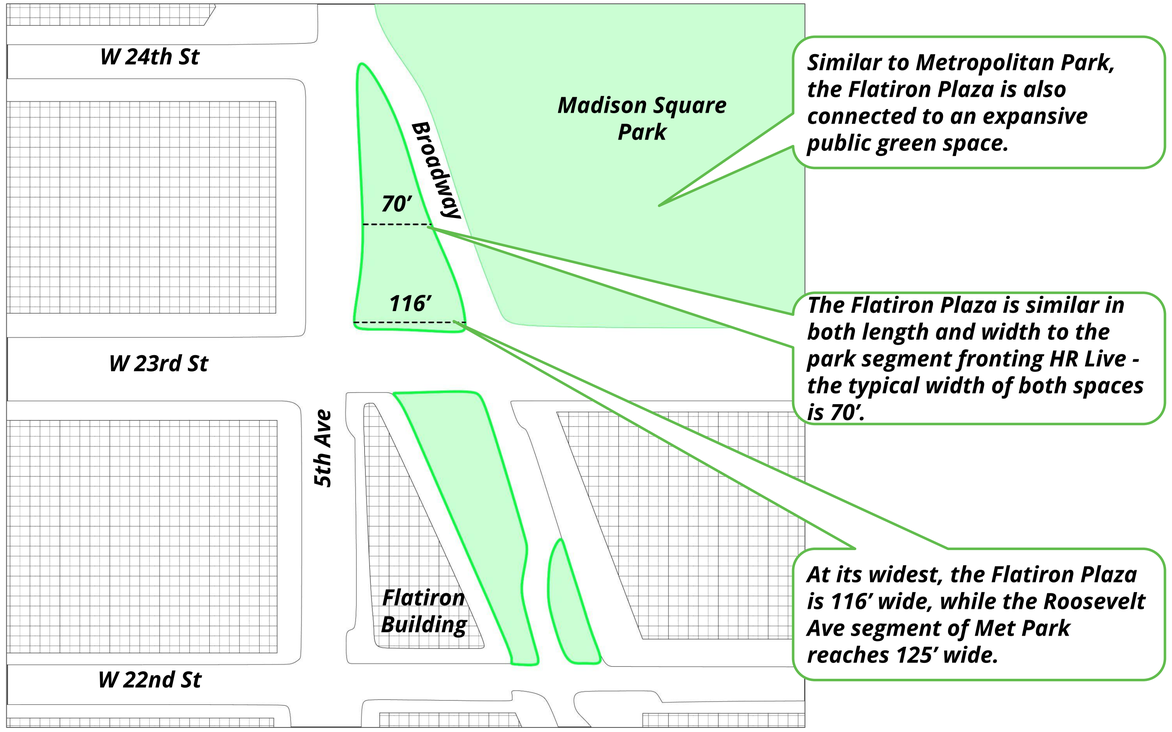

© 2025 SHoP Architects LLP + Field Operations. All Rights Reserved.

The width of the park space between HR Live and Roosevelt Avenue allows for ample planting and circulation zones and passive recreation, comparable to other successful public spaces in the city



QUEENS PLAZA BIKE LANE
Long Island City, NY



DUTCH KILLS GREEN
Long Island City, NY

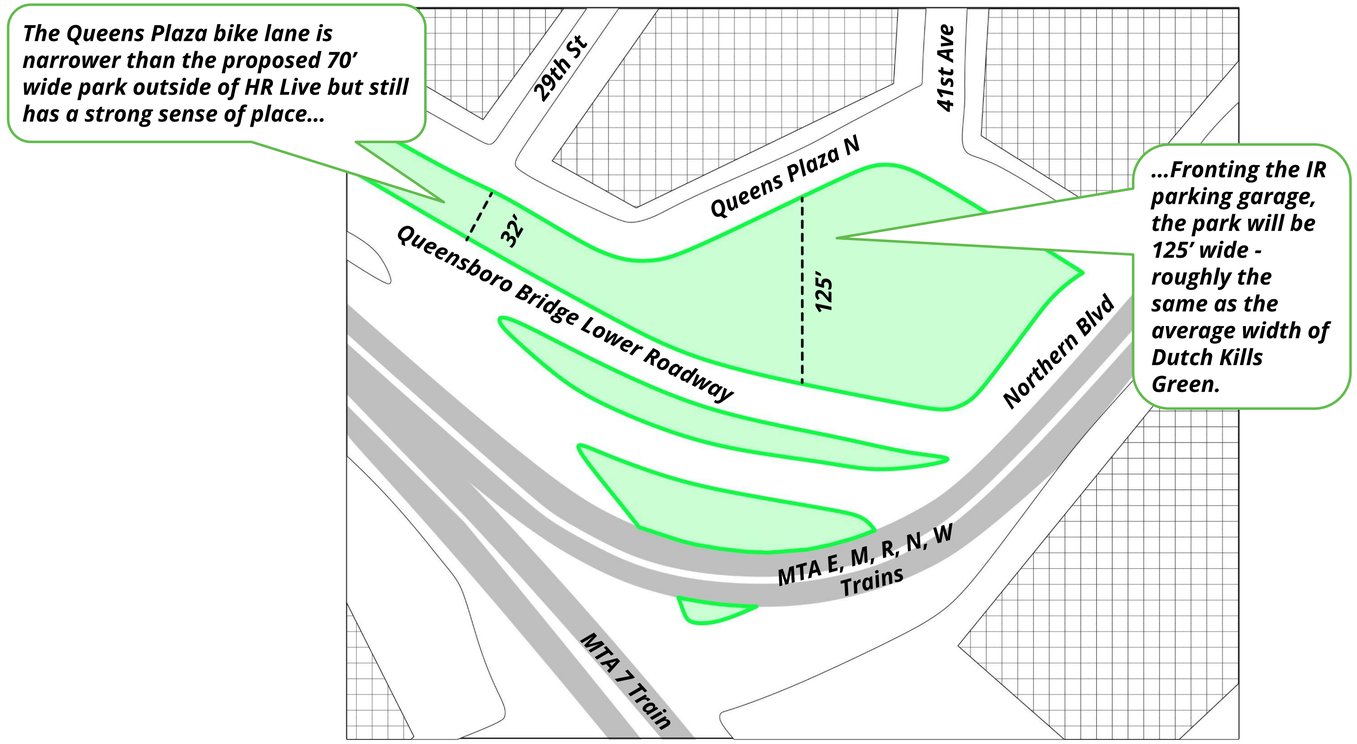

© 2025 SHoP Architects LLP + Field Operations. All Rights Reserved.

The width of the park space between HR Live and Roosevelt Avenue allows for ample planting and circulation zones and passive recreation, comparable to other successful public spaces in the city



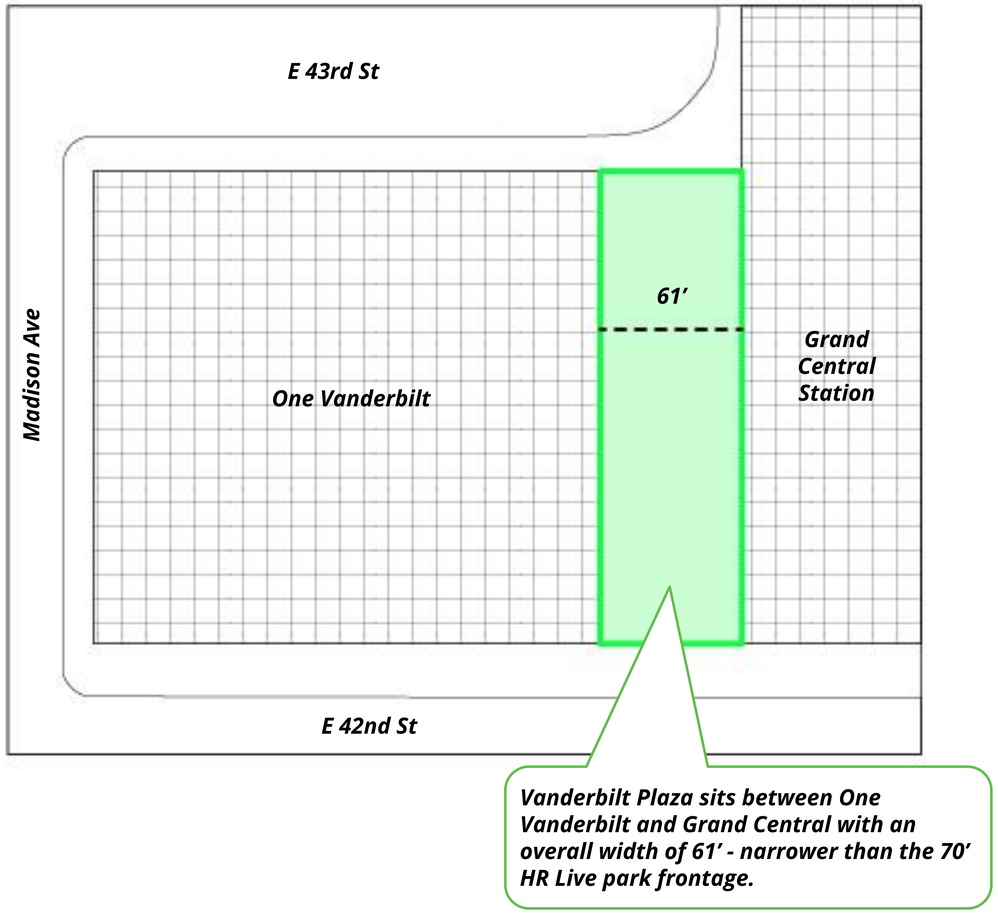

© 2025 SHoP Architects LLP + Field Operations. All Rights Reserved.

The width of the park space between HR Live and Roosevelt Avenue allows for ample planting and circulation zones and passive recreation, comparable to other successful public spaces in the city



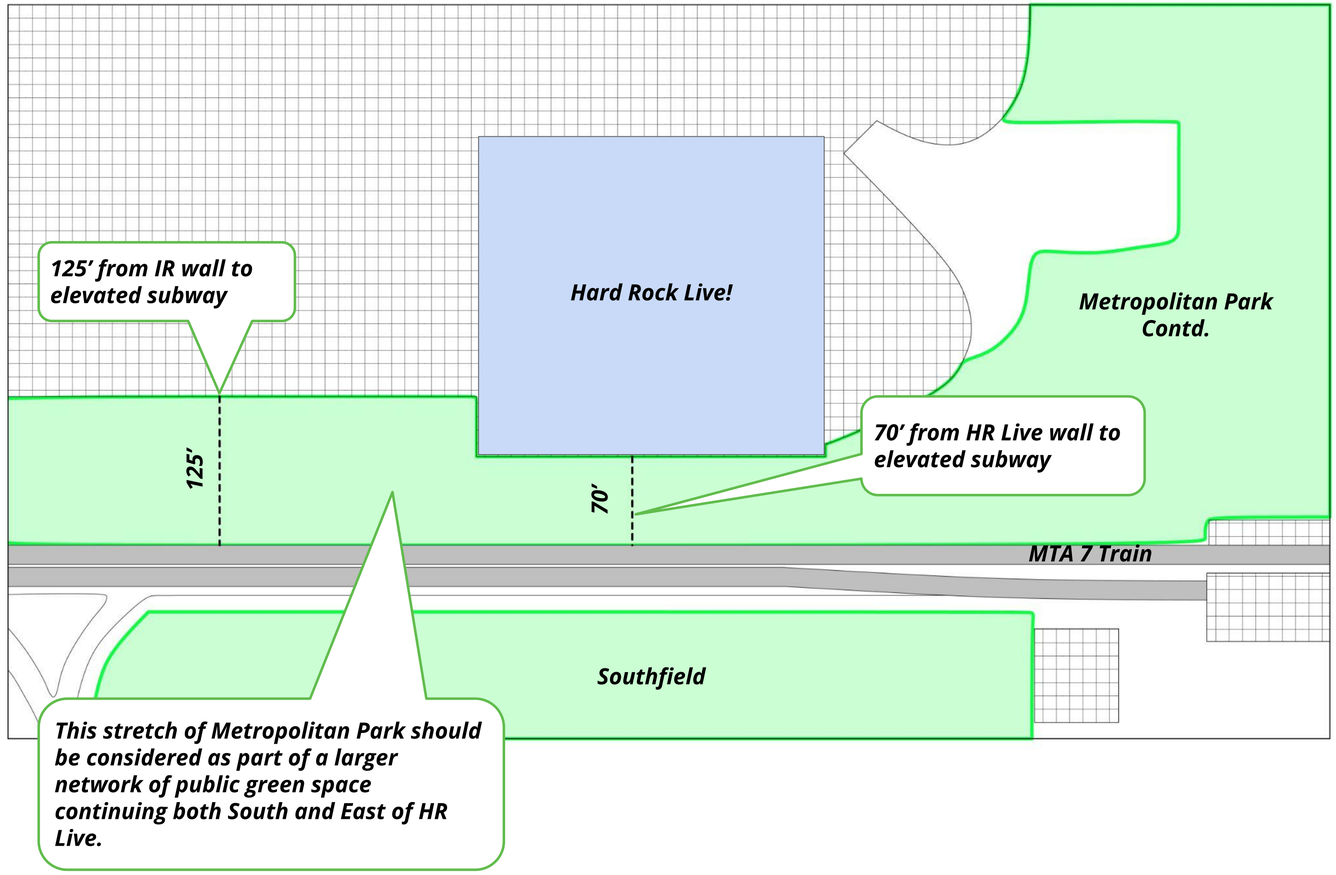

© 2025 SHoP Architects LLP + Field Operations. All Rights Reserved.

Potential design responses to PDC's desire for activation include integrating open spaces for mobile commercial vending in the broad park entry from the west and other strategies currently under study. Active frontage, at-grade, is not possible given the flood risk. Occupied program must be elevated

POTENTIAL PROGRAMMING ON ROOSEVELT OPEN SPACE



BIKE LOCKERS



STREET FOOD VENDORS

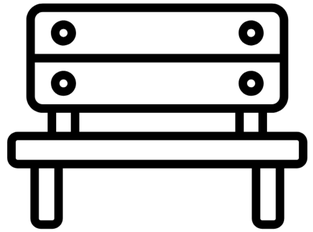

SEATING AREAS



CULTURE WALK

© 2025 SHoP Architects LLP + Field Operations. All Rights Reserved.

Potential design responses to PDC's desire for activation include integrating open spaces for mobile commercial vending in the broad park entry from the west and other strategies currently under study. Active frontage, at-grade, is not possible given the flood risk. Occupied program must be elevated



PROPOSED ROOSEVELT AVENUE, NORTH SIDE

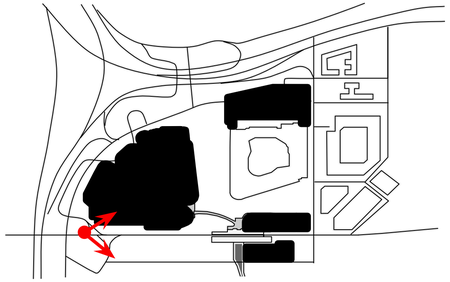



POTENTIAL TO INCLUDE SPACES AND PROVISIONS FOR MOBILE VENDING FOR COMMERCIAL ACTIVATION

© 2025 SHoP Architects LLP + Field Operations. All Rights Reserved.

The Hard Rock Live ground floor is activated by a Queens Culture Walk and secure bike storage lockers integrated into the facade. The modulation of the facade above has also been developed to create greater variation and break down the massing and scale of the building



PREVIOUS FACADE DESIGN



CURRENT FACADE DESIGN

© 2025 SHoP Architects LLP + Field Operations. All Rights Reserved.

The Hard Rock Live ground floor is activated by a Queens Culture Walk and secure bike storage lockers integrated into the facade. The modulation of the facade above has also been developed to create greater variation and break down the massing and scale of the building



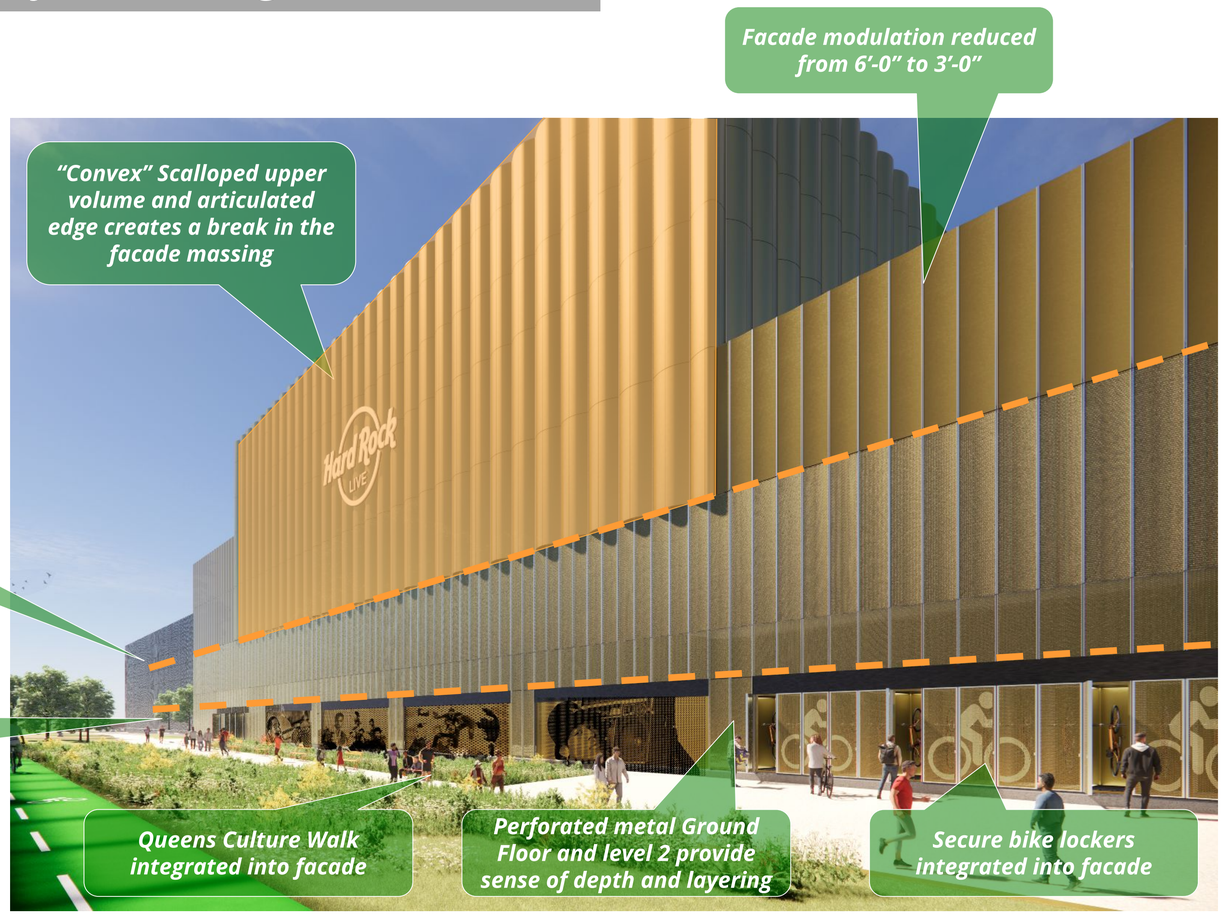

PREVIOUS FACADE DESIGN

CURRENT FACADE DESIGN

© 2025 SHoP Architects LLP + Field Operations. All Rights Reserved.



© 2025 SHoP Architects LLP + Field Operations. All Rights Reserved.

SOUTHFIELD RECREATION PARK

© 2025 SHoP Architects LLP + Field Operations. All Rights Reserved.

Applicant has completed 2 workshops and multiple reviews with NYC DPR. Feedback has been incorporated into the current plan:

- ***Create single-use and intentional program areas: avoid large, open planting meadows***
- ***Confirmed program offering of soccer, volleyball/Ecua-volley, tennis, baseball***
- ***Active recreation programs need cooling features (shade structures, shaded seating, misting/cooling features, and water fountains)***
- ***Expand cooling features throughout the park: Add splash pad***
- ***Include shade canopies in key gathering and recreation areas.***
- ***Include spectator seating***

© 2025 SHoP Architects LLP + Field Operations. All Rights Reserved.

Southfield Park: Previously shared design

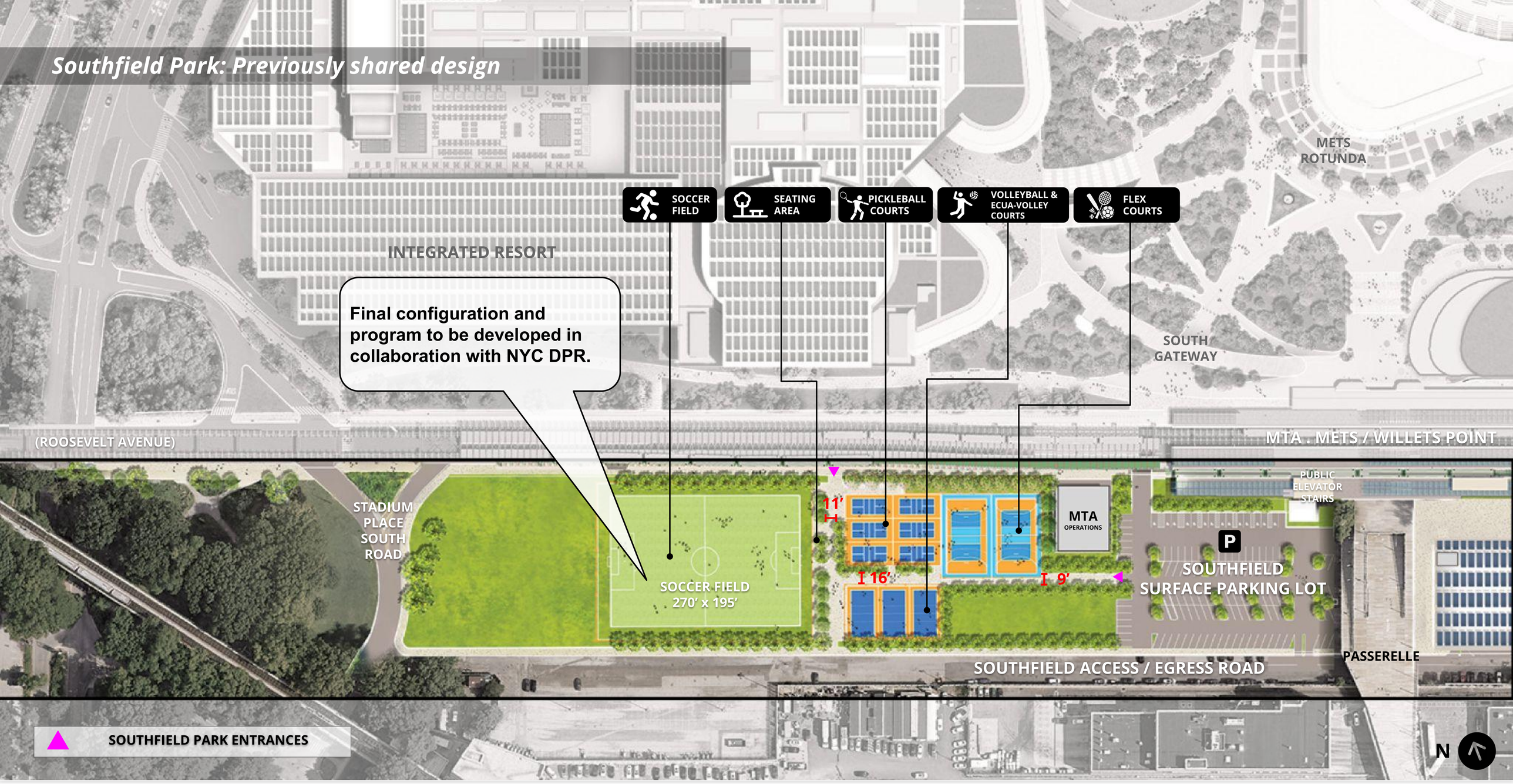

© 2025 SHoP Architects LLP + Field Operations. All Rights Reserved.

Southfield Park: current design is envisioned as an active recreation space; programs, layout, fencing, features, furnishing determined in consultation with NYC DPR

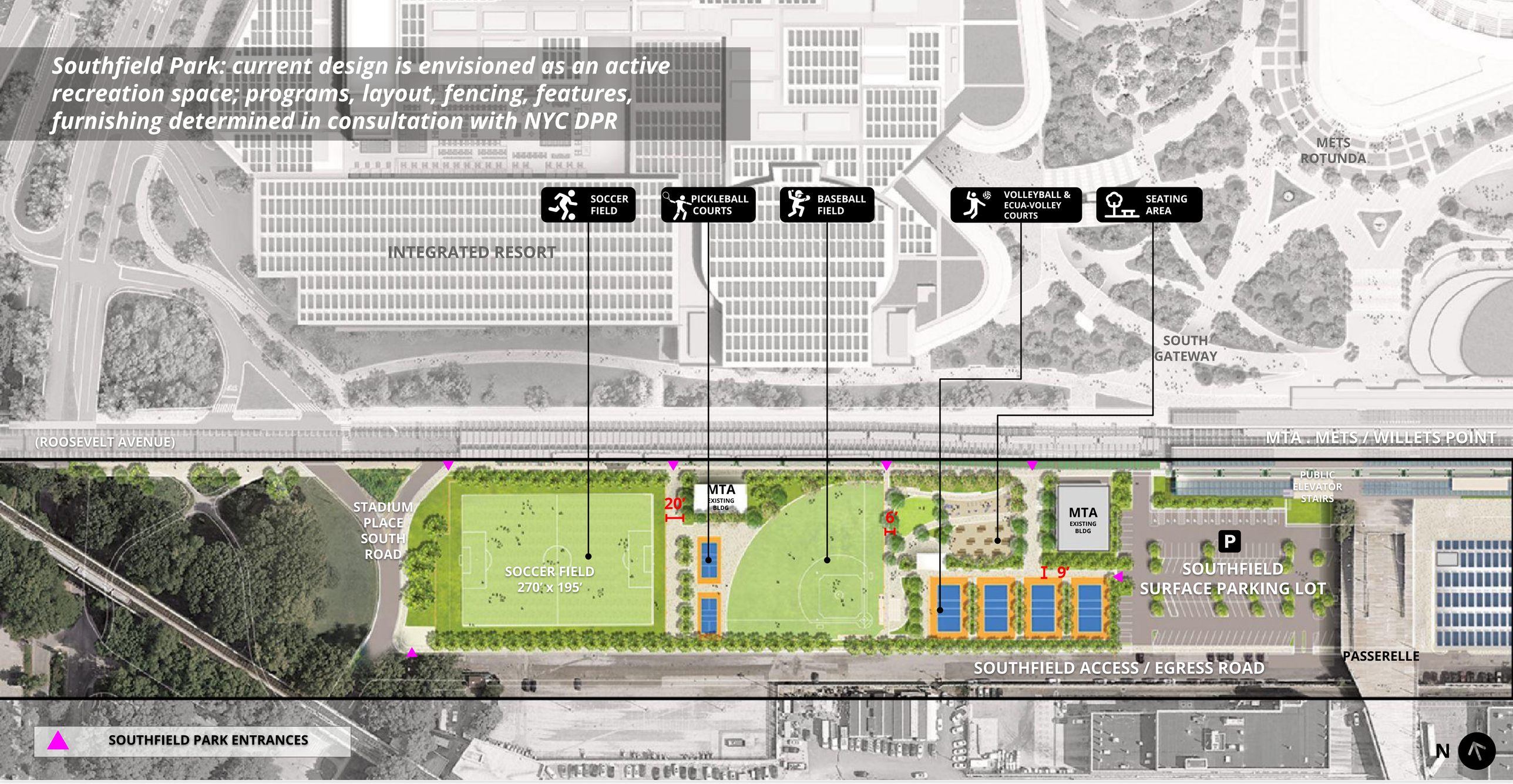

© 2025 SHoP Architects LLP + Field Operations. All Rights Reserved.

Southfield Park: current design is envisioned as an active recreation space; programs, layout, fencing, features, furnishing determined in consultation with NYC DPR

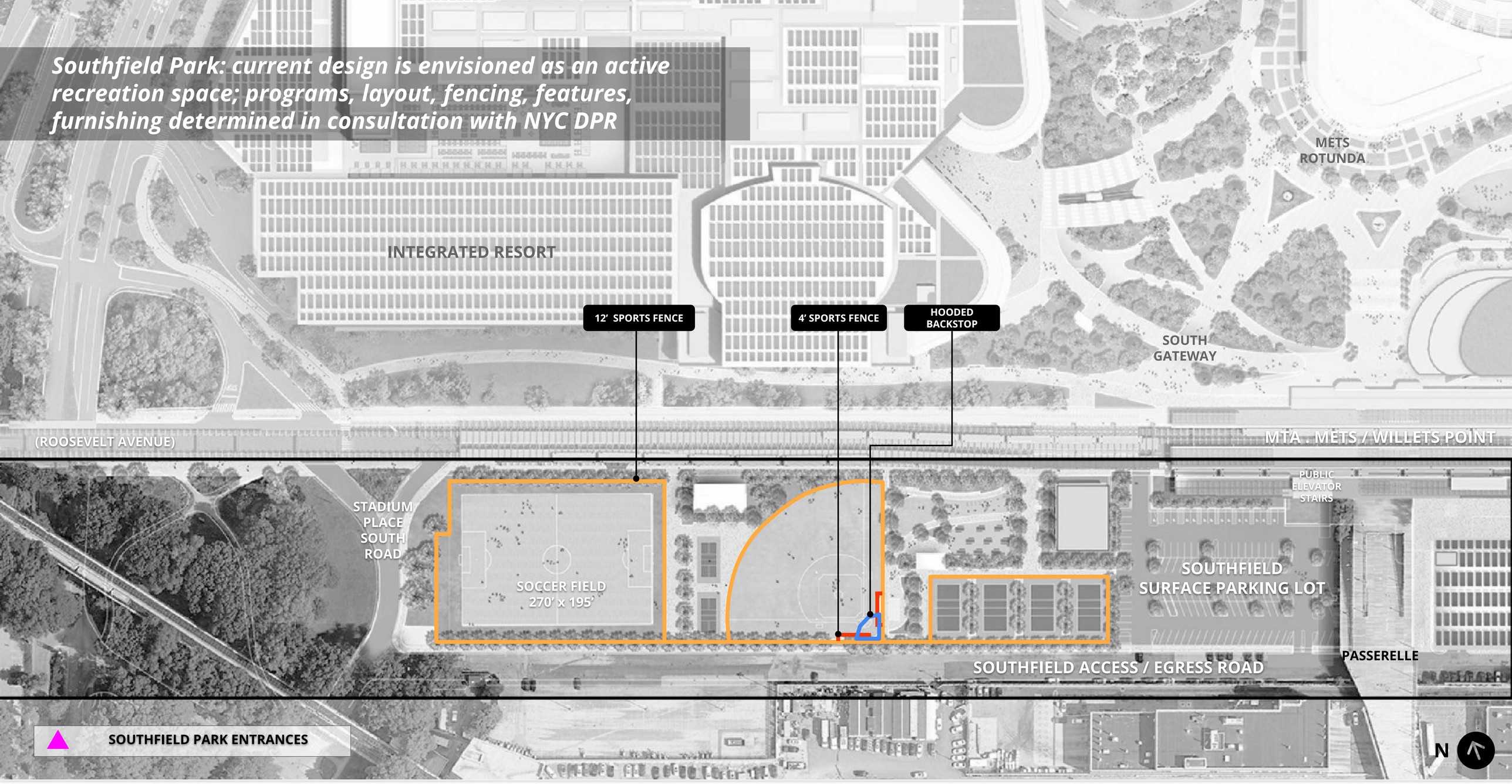

© 2025 SHoP Architects LLP + Field Operations. All Rights Reserved.

Proposal intends to use color to enliven and cheer up the space. Colors used around Southfield Park and Roosevelt Avenue are informed by local context to reflect its unique sense of place

#ff7f0c

#0941a2



NEW YORK METS



1939 WORLD'S FAIR



NEW YORK STATE COLORS

© 2025 SHoP Architects LLP + Field Operations. All Rights Reserved.

Using Metropolitan Park furnishing standards, the Roosevelt Avenue furnishing palette incorporates color to create a fun and vibrant place

#ff7f0c



Product: City Rack NYC DOT Standard
Materials: Cast-metal, can only be installed on concrete



Product: Lakeside Litter (Side Opening Litter)
Manufacturer: Landscape Forms
Color: Orange #ff7f0c
Materials: Steel Panels



Product: 440 SM or SMSS
Manufacturer: MDF, Most Dependable Fountains
Color: Orange #ff7f0c
Materials: Powder Coated Stainless Steel



Product: Perisphere Bench
Manufacturer: Landscape forms
Color: Orange #ff7f0c
Materials: Cast Aluminum and Powder Coated

© 2025 SHoP Architects LLP + Field Operations. All Rights Reserved.

Signage and typography draws from Shea Stadium's iconic neon signs





SHEA STADIUM'S ICONIC FLUORESCENT / NEON FIGURES



SIGNAGE AT PROPOSED SOUTHFIELD PARK

© 2025 SHoP Architects LLP + Field Operations. All Rights Reserved.

Southfield Park is visioned as an open active recreation space, welcoming people from Roosevelt with bright colors and playful signage



© 2025 SHoP Architects LLP + Field Operations. All Rights Reserved.



BENCH TYPE 03:
(Perisphere, Landscape Forms)



TRASH CAN TYPE 02:
(Lakeside Litter, Landscape Forms)



DRINKING FOUNTAIN TYPE 02:
(SMSS, Most Dependable Fountains)



BIKE RACK TYPE 01: City Rack (Large Hoop), NYC DOT

PLANTING 01: Sun Meadow

PLANTING 02: Roosevelt Woodland



P-403: Asphalt Surface for Sports Court



P-401: Asphalt Paving - Vehicular



P-304: CIP Concrete Paving 04 - On Grade - DOT Sidewalk



© 2025 SHoP Architects LLP + Field Operations. All Rights Reserved.

The park provides shaded open spaces for passive and active recreation



© 2025 SHoP Architects LLP + Field Operations. All Rights Reserved.

The park provides shaded open spaces for passive and active recreation



© 2025 SHoP Architects LLP + Field Operations. All Rights Reserved.



Pickleball courts and shaded seating

© 2025 SHoP Architects LLP + Field Operations. All Rights Reserved.



© 2025 SHoP Architects LLP + Field Operations. All Rights Reserved.

FLEX PLAZA

© 2025 SHoP Architects LLP + Field Operations. All Rights Reserved.

Flex Plaza provides access towards Willets Green and creates park-like entries and experience

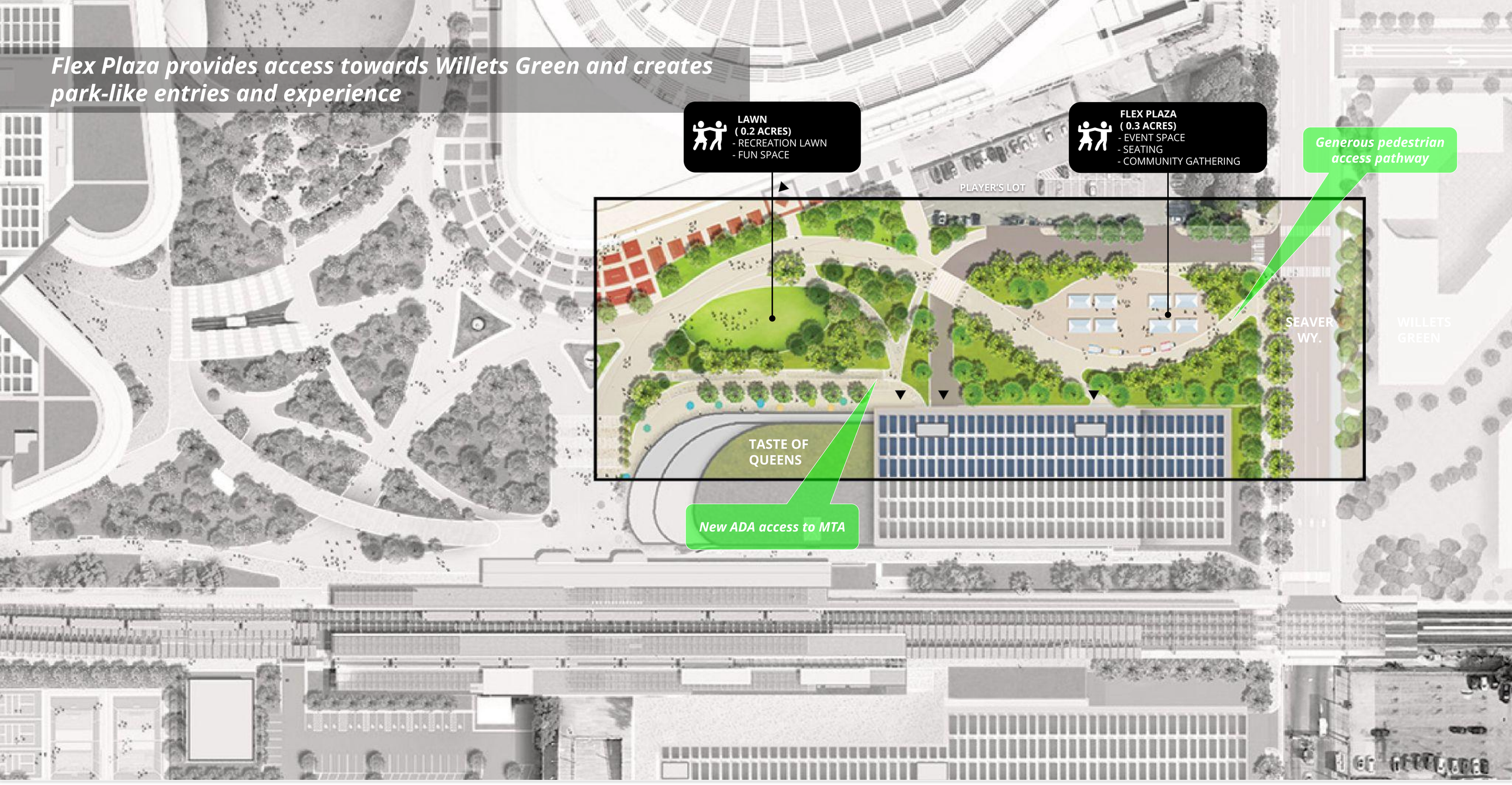

© 2025 SHoP Architects LLP + Field Operations. All Rights Reserved.

Flex Lawn and Plaza offer spaces that support a range of summertime activities, including farmers markets, small events for community gathering, recreational use, and play on the lawn





CITI FIELD

FLEX LAWN AREA
(8,155 sqft, 0.2 acre)

0.2 ACRE

EVENT SPACE (12,550 sqft, 0.3 acre)
- 10'x10' Market Stalls

225'

85'

SEATING AREA

TASTE OF QUEENS





© 2025 SHoP Architects LLP + Field Operations. All Rights Reserved.

Shade-tolerant shrubs are selected for planting within the partly shaded areas; trees and planting create outdoor rooms and provide shade. There are no shade impacts to Willets Point: see page 66-67 for sitewide assessment

SUMMER

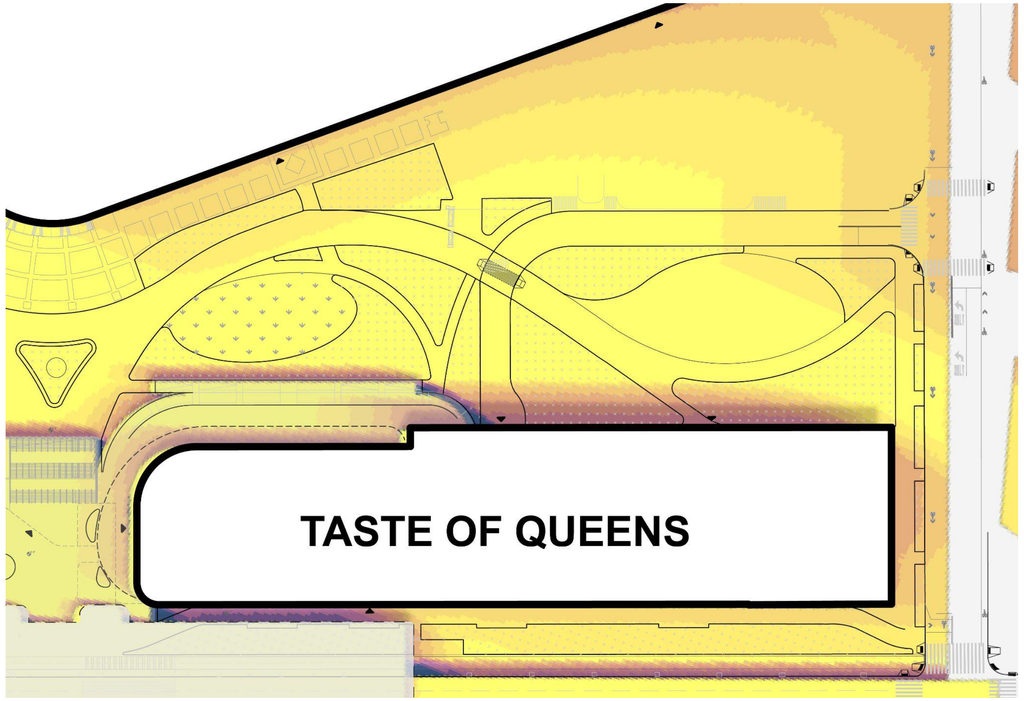

Site solar analysis indicates the site receives almost full sun throughout the year, which benefits the planting selections.

SUMMER - WITH PROPOSED LANDSCAPE ELEMENTS & TREES

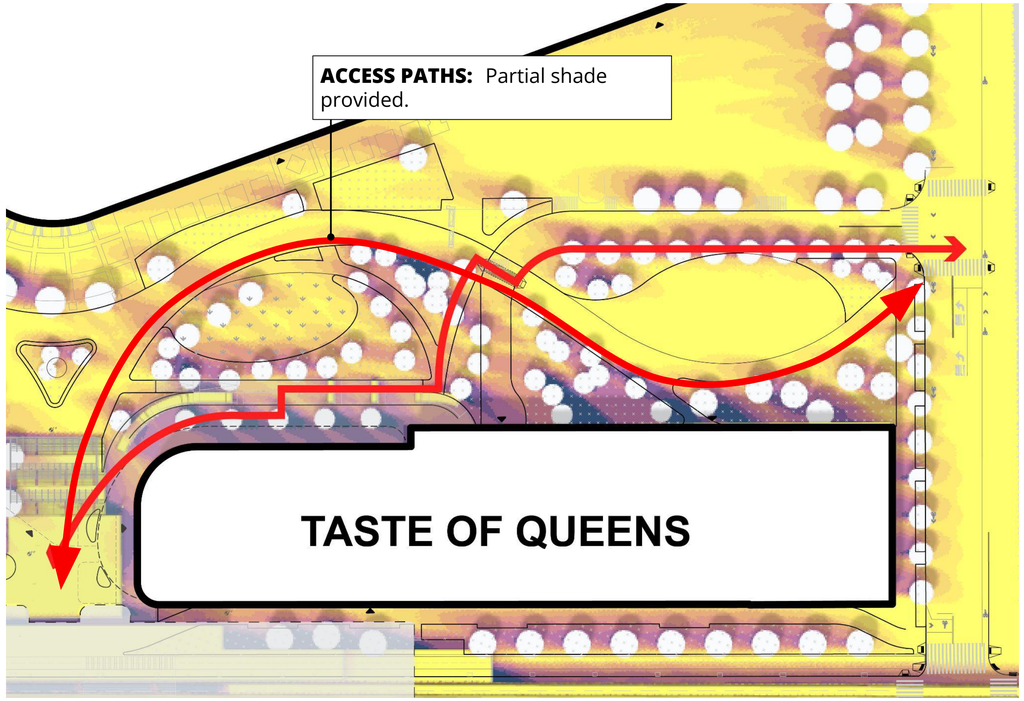

The proposed trees and landscape elements contribute significant shade coverage for the entire site.

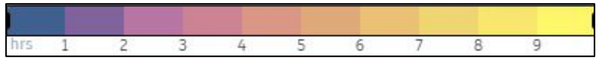

Full Sun (6-9 hrs)
Partial Sun (3-6 hrs)
Partial Shade (3-4 hrs)
Shade (< 3hr)

© 2025 SHoP Architects LLP + Field Operations. All Rights Reserved.

Wind levels are determined to be within reasonable comfort: trees and planting create buffers for outdoor rooms

SUMMER

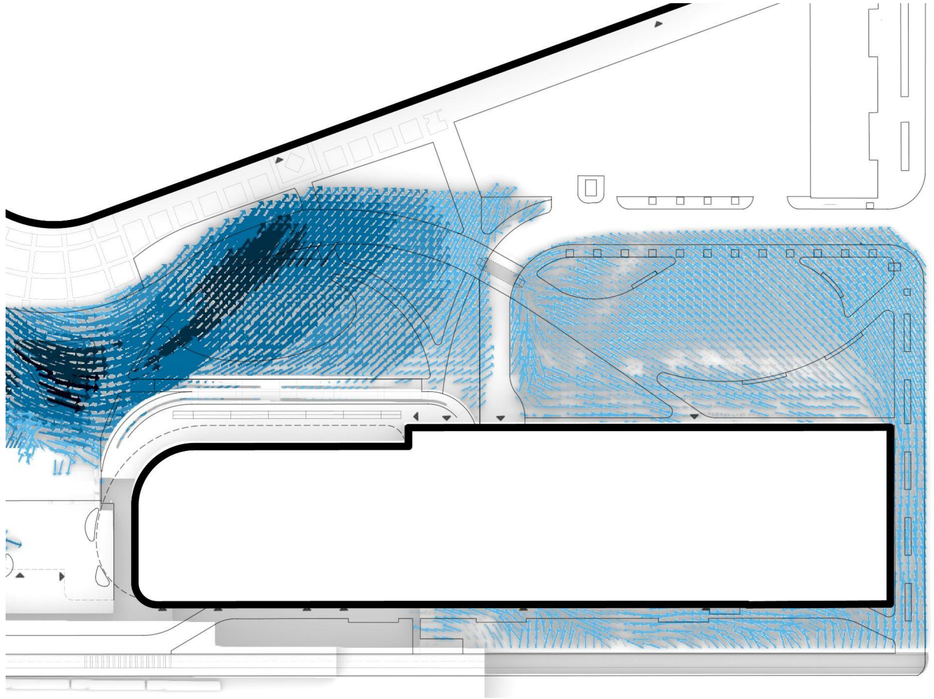

Site wind analysis indicates winds are generally comfortable in all open spaces. The buildings actually limit the north wind vector.

SUMMER - WITH PROPOSED LANDSCAPE ELEMENTS & TREES

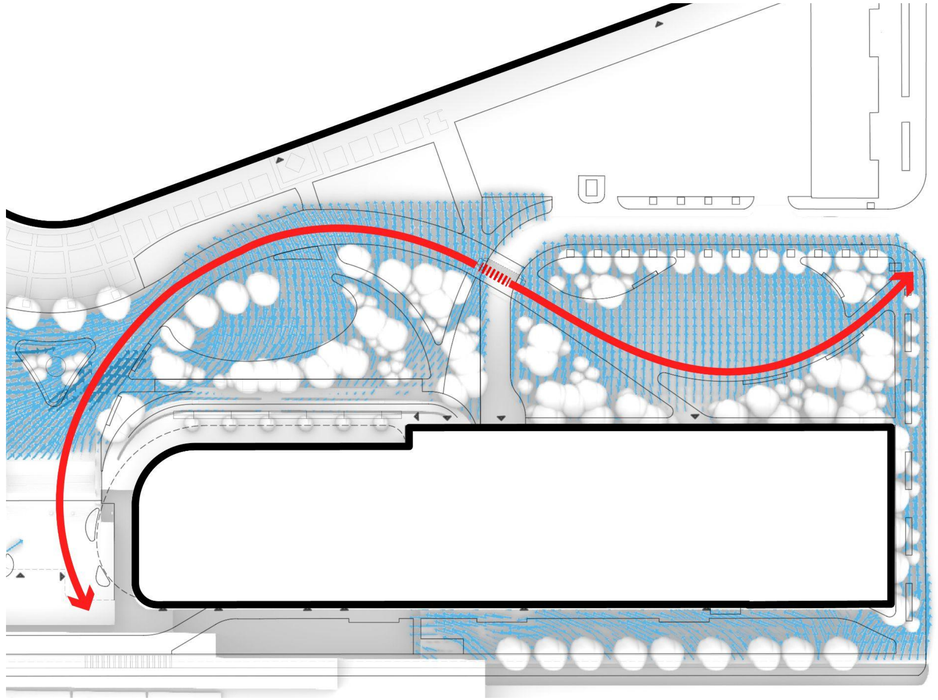

Wind levels in the plaza are further mitigated through the proposed landscape and tree planting.

© 2025 SHoP Architects LLP + Field Operations. All Rights Reserved.

Wind levels are determined to be within reasonable comfort: trees and planting create buffers for outdoor rooms

WINTER

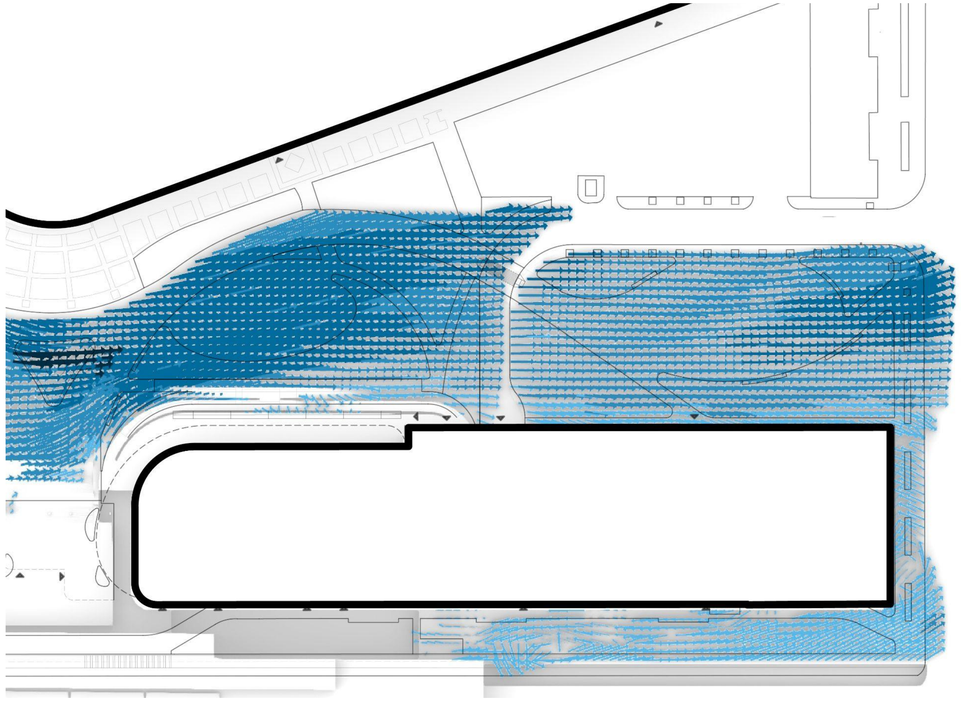

Site wind analysis indicates winds are generally comfortable in all open spaces. The buildings actually limit the north wind vector.

WINTER - WITH PROPOSED LANDSCAPE ELEMENTS & TREES

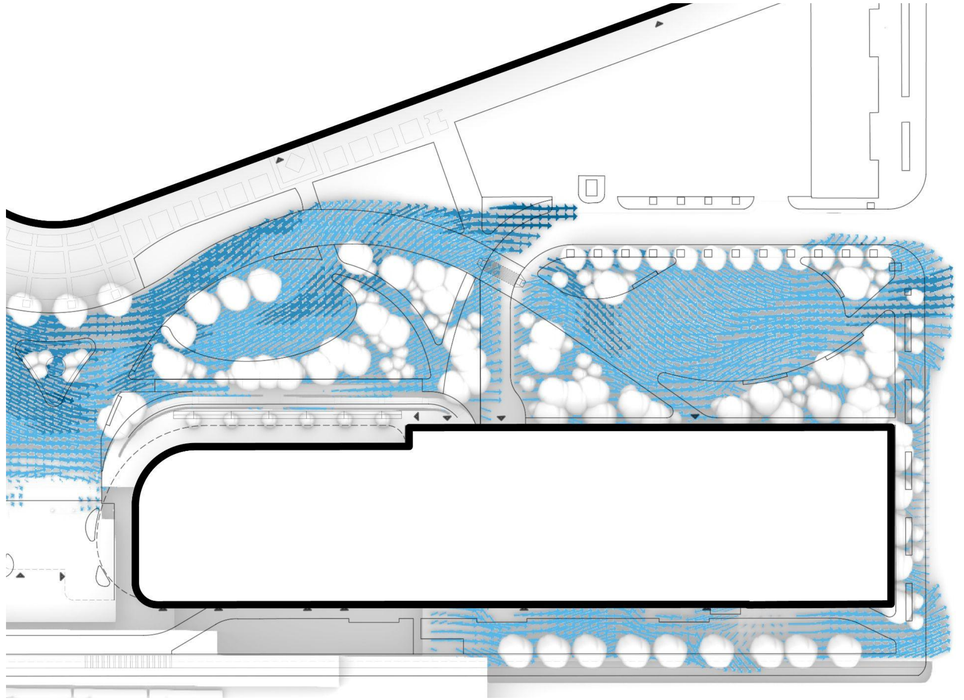

Wind levels in the plaza are further mitigated through the proposed landscape and tree planting.

© 2025 SHoP Architects LLP + Field Operations. All Rights Reserved.

Wintertime activities in these spaces include the potential for programmed events (ice carving/winter festivals) or winter play





CITI FIELD

ICE RINK (12,550 sqft, 0.25 acre)

0.2 ACRE

0.25 ACRE

TASTE OF QUEENS





© 2025 SHoP Architects LLP + Field Operations. All Rights Reserved.



© 2025 SHoP Architects LLP + Field Operations. All Rights Reserved.

The proposal extends the new open space to Seaver Way with new landscaped green space as well as a community plaza, and provides a clear, direct, and ADA-accessible connection from Seaver Way to the park and subway station beyond

New ADA access to MTA

Building Facade abstraction for scale / illustration only

Note: architecture background for abstraction only. See Architecture section for details.

Reduced hardscape community plaza area

Increased softscape green areas

Generous pedestrian access pathway

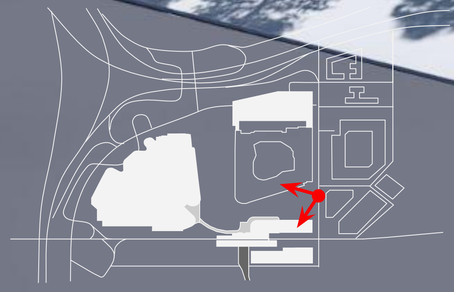

SEAVER WY

AFTER / PROPOSED

© 2025 SHoP Architects LLP + Field Operations. All Rights Reserved.

New park-like and pedestrian-prioritized access from Seaver Way: looking towards Flex Plaza



© 2025 SHoP Architects LLP + Field Operations. All Rights Reserved.

New park-like and pedestrian-prioritized access from MTA station, looking toward Willets Point



© 2025 SHoP Architects LLP + Field Operations. All Rights Reserved.





BENCH TYPE 01:
(Perisphere, Landscape Forms)

PLANTING 01: Thicket Gardens



P-102/P-103: Permeable Concrete Unit Paving - On Grade - Vehicular

© 2025 SHoP Architects LLP + Field Operations. All Rights Reserved.

NORTH GATEWAY: NORTHFIELD

© 2025 SHoP Architects LLP + Field Operations. All Rights Reserved.

The site design prioritizes pedestrians, with an expansive circulation network and improvements to area streetscapes

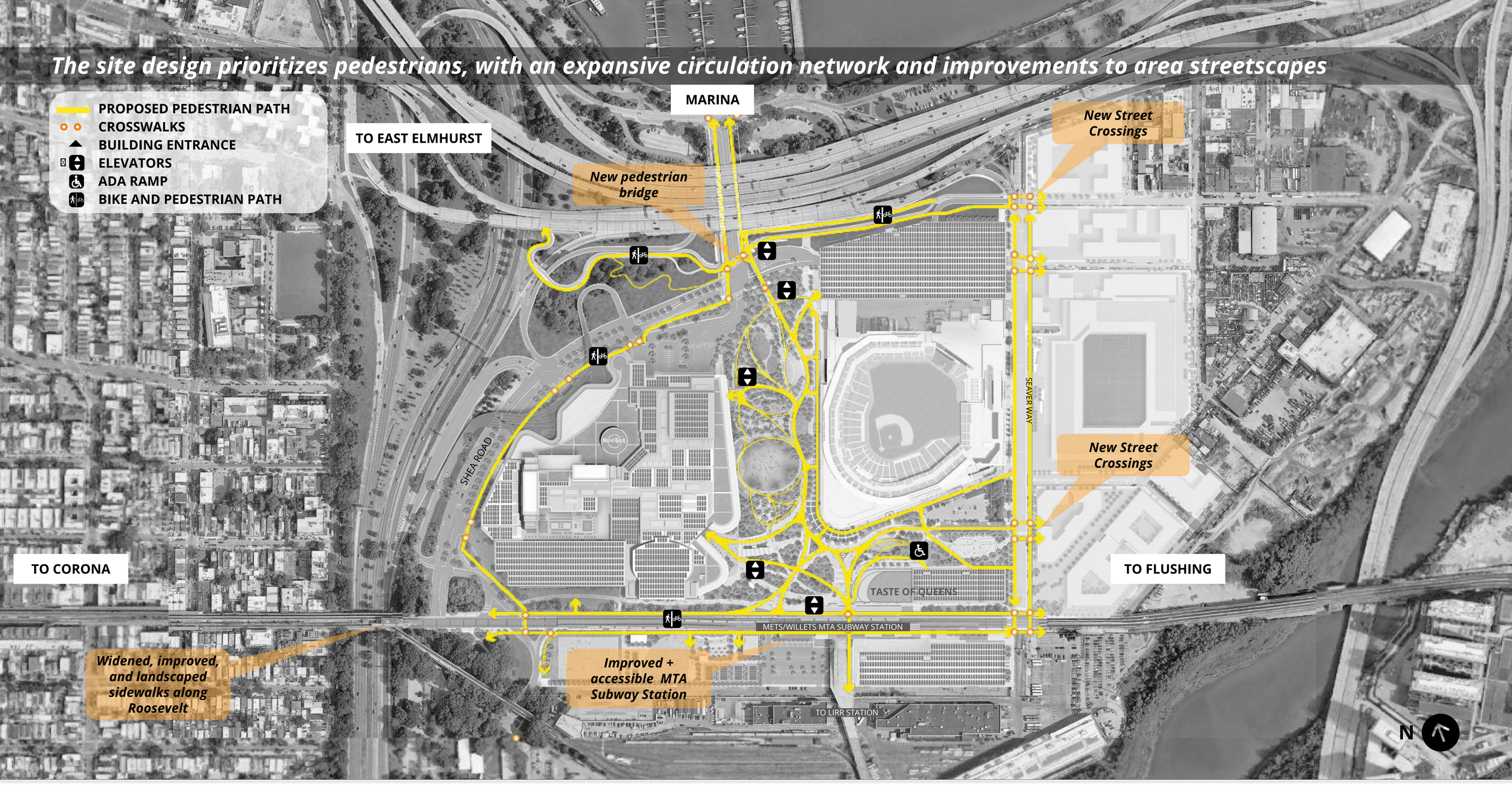

© 2025 SHoP Architects LLP + Field Operations. All Rights Reserved.

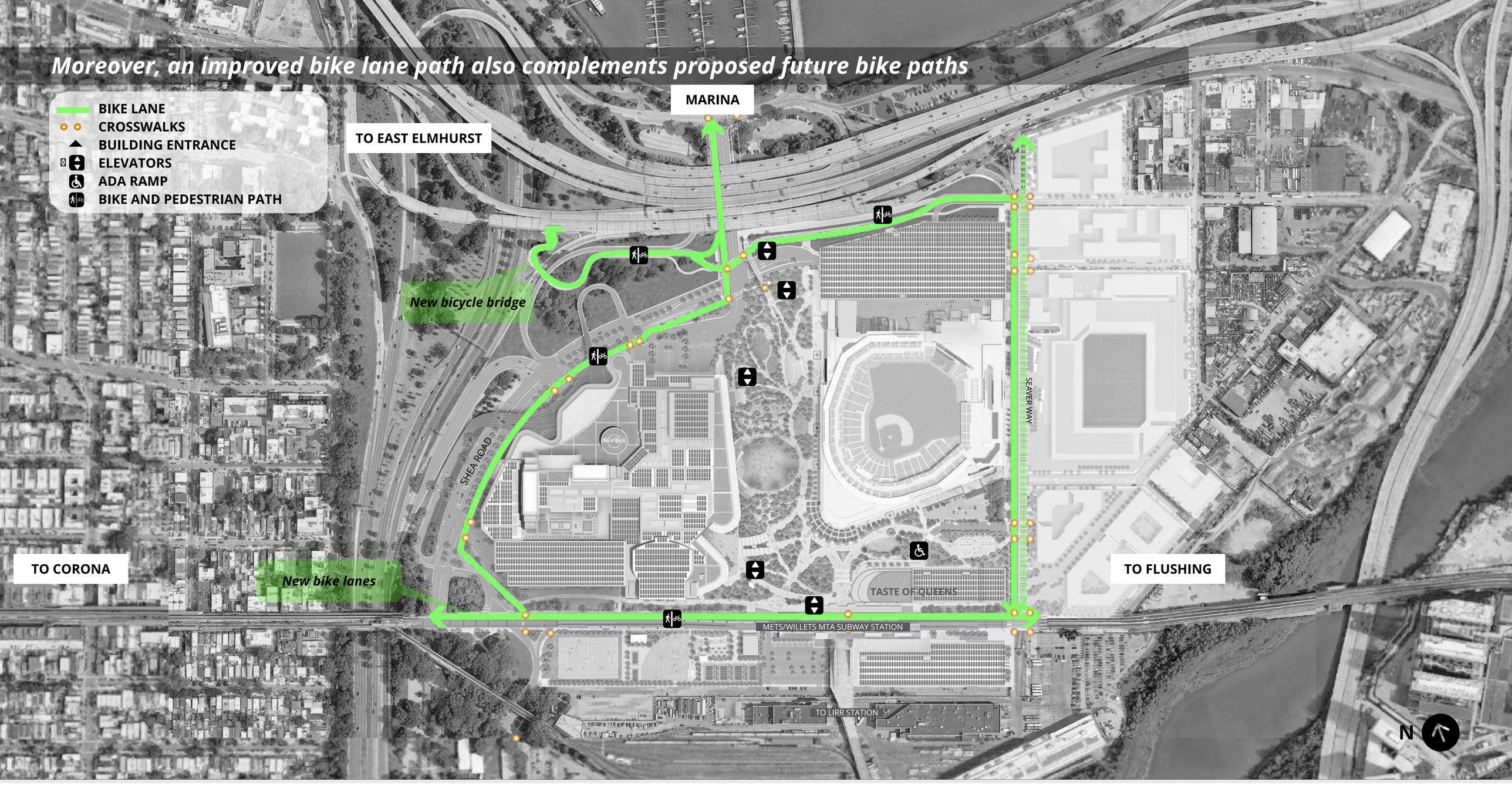

© 2025 SHoP Architects LLP + Field Operations. All Rights Reserved.

The proposed Northfield connection was revised in Conceptual to include significantly denser planting as well as a 10’ bike path and 10’ pedestrian path

Bike Lane configuration including the connection and crossing at Seaver Way has been designed in coordination with and according to DOT

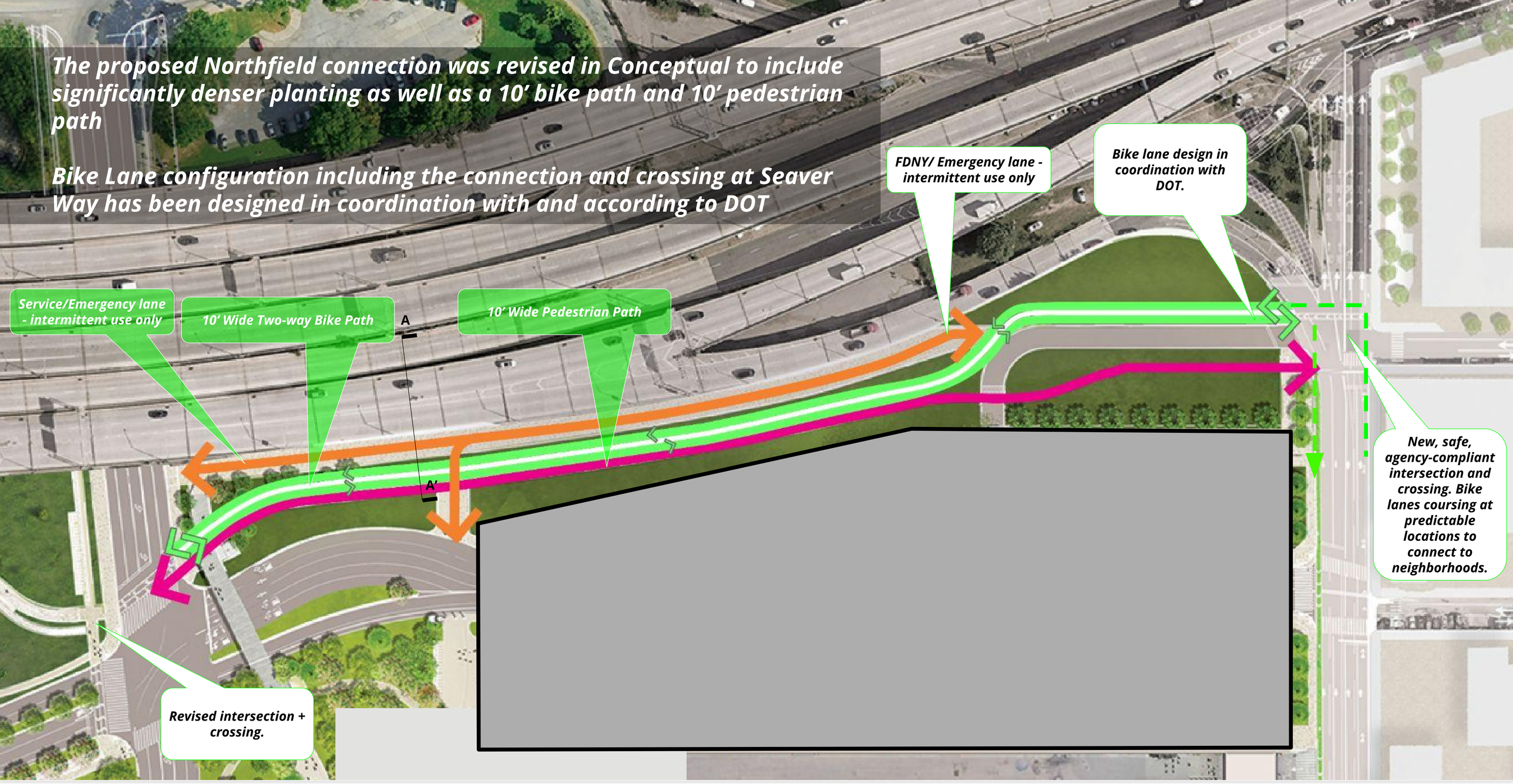

© 2025 SHoP Architects LLP + Field Operations. All Rights Reserved.

The proposed Northfield connection was revised in Conceptual for a better connection to Willets East

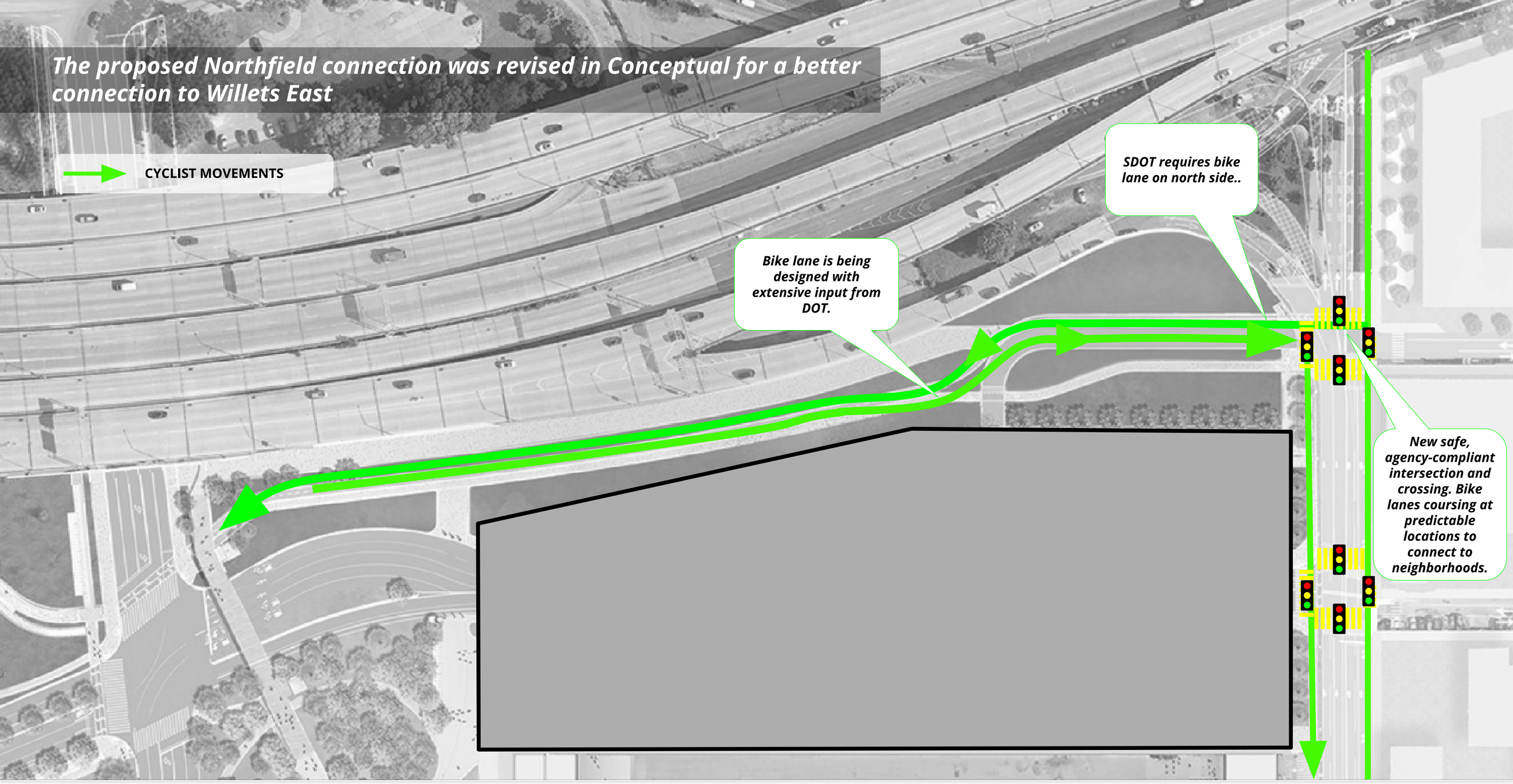

© 2025 SHoP Architects LLP + Field Operations. All Rights Reserved.

The proposed Northfield connection includes revised plans to include significantly denser planting as well as a 10’ bike path and 10’ pedestrian path



© 2025 SHoP Architects LLP + Field Operations. All Rights Reserved.

The proposed Northfield connection includes revised plans to include significantly denser planting as well as a 10’ bike path and 10’ pedestrian path



© 2025 SHoP Architects LLP + Field Operations. All Rights Reserved.



BIKE RACK TYPE 01: City Rack (Large Hoop), NYC DOT

PLANTING 01: Northfield Garden

P-402: Asphalt Paving - Pedestrian

P-304: CIP Concrete Paving 04 - On Grade - DOT Sidewalk

PAVING 01: Detectable Warning Paver

© 2025 SHoP Architects LLP + Field Operations. All Rights Reserved.

The proposed Northfield connection includes revised plans to include significantly denser planting as well as a 10’ bike path and 10’ pedestrian path



© 2025 SHoP Architects LLP + Field Operations. All Rights Reserved.

NORTH GATEWAY: WHITESTONE

© 2025 SHoP Architects LLP + Field Operations. All Rights Reserved.

The project extends under the Whitestone Expressway to connect to the Flushing Bay waterfront

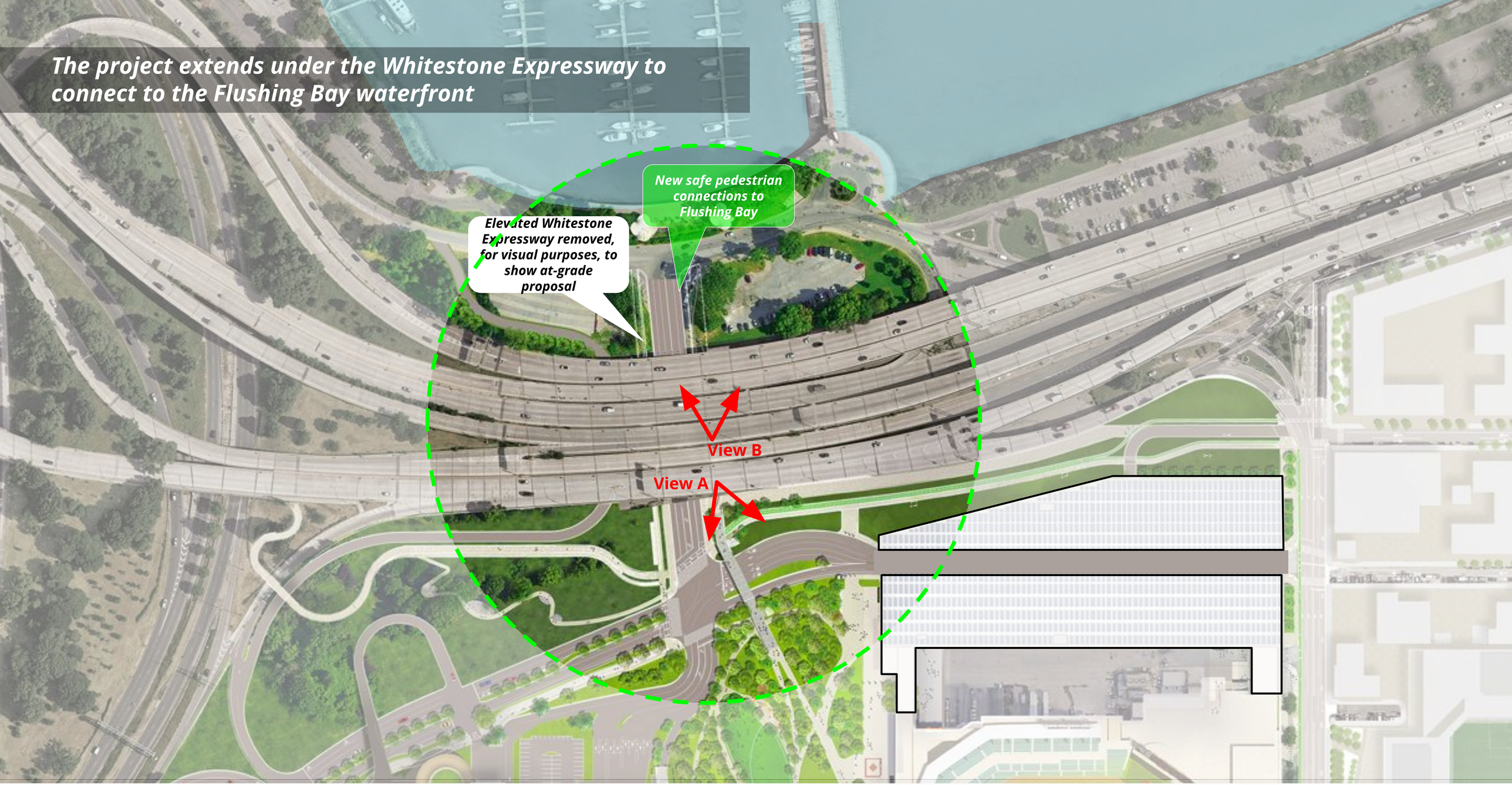

© 2025 SHoP Architects LLP + Field Operations. All Rights Reserved.

Existing conditions, today, under the Whitestone Expressway. Improvements here are limited to the ground plane and subject to DOT review/approval



© 2025 SHoP Architects LLP + Field Operations. All Rights Reserved.



© 2025 SHoP Architects LLP + Field Operations. All Rights Reserved.

The project extends under the Whitestone Expressway to connect from Metropolitan Park to the Flushing Bay waterfront



© 2025 SHoP Architects LLP + Field Operations. All Rights Reserved.

NORTH GATEWAY:
BIKE/PEDESTRIAN BRIDGE OVER GCP

© 2025 SHoP Architects LLP + Field Operations. All Rights Reserved.



© 2025 SHoP Architects LLP + Field Operations. All Rights Reserved.



© 2025 SHoP Architects LLP + Field Operations. All Rights Reserved.

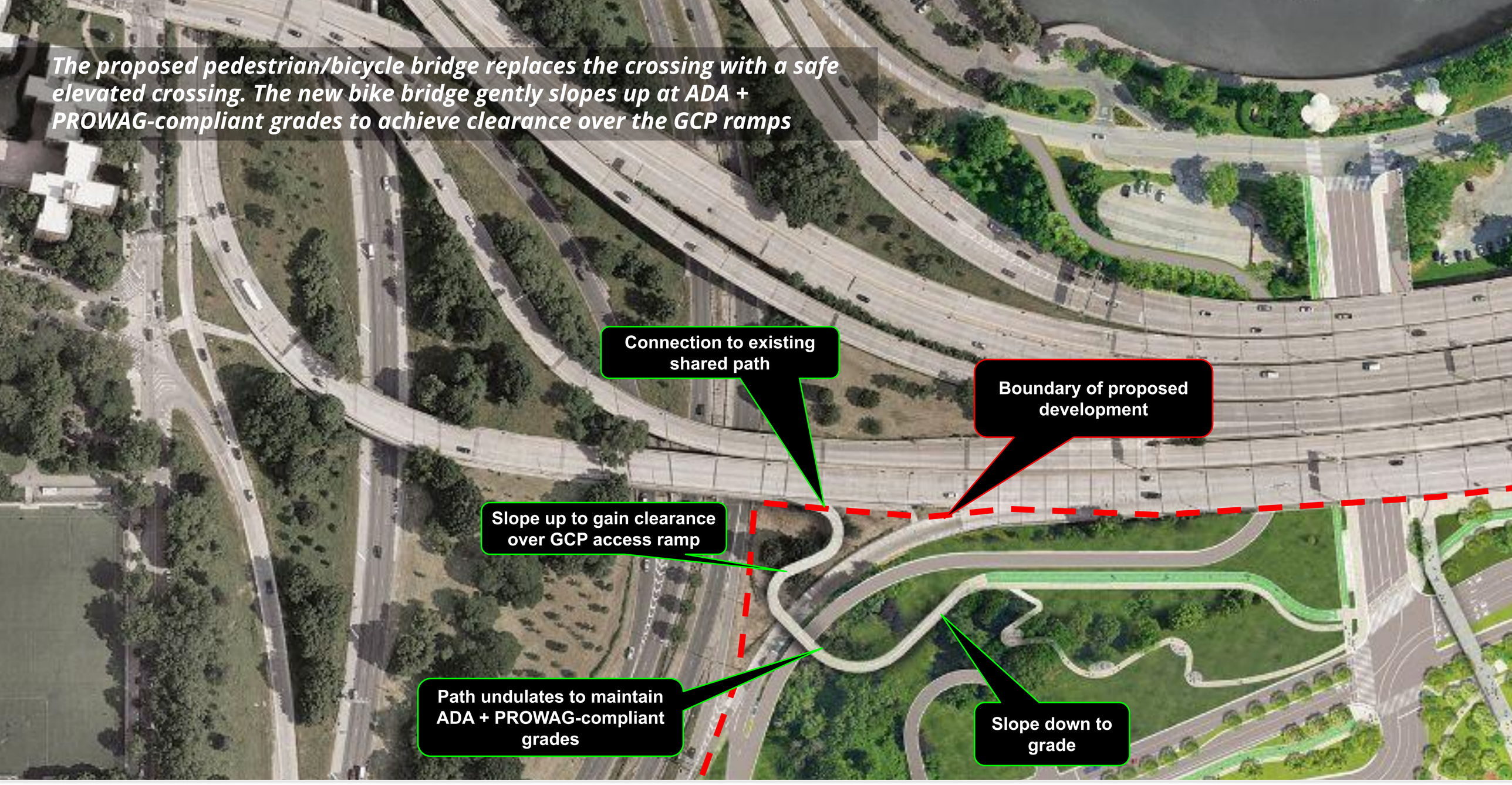

© 2025 SHoP Architects LLP + Field Operations. All Rights Reserved.

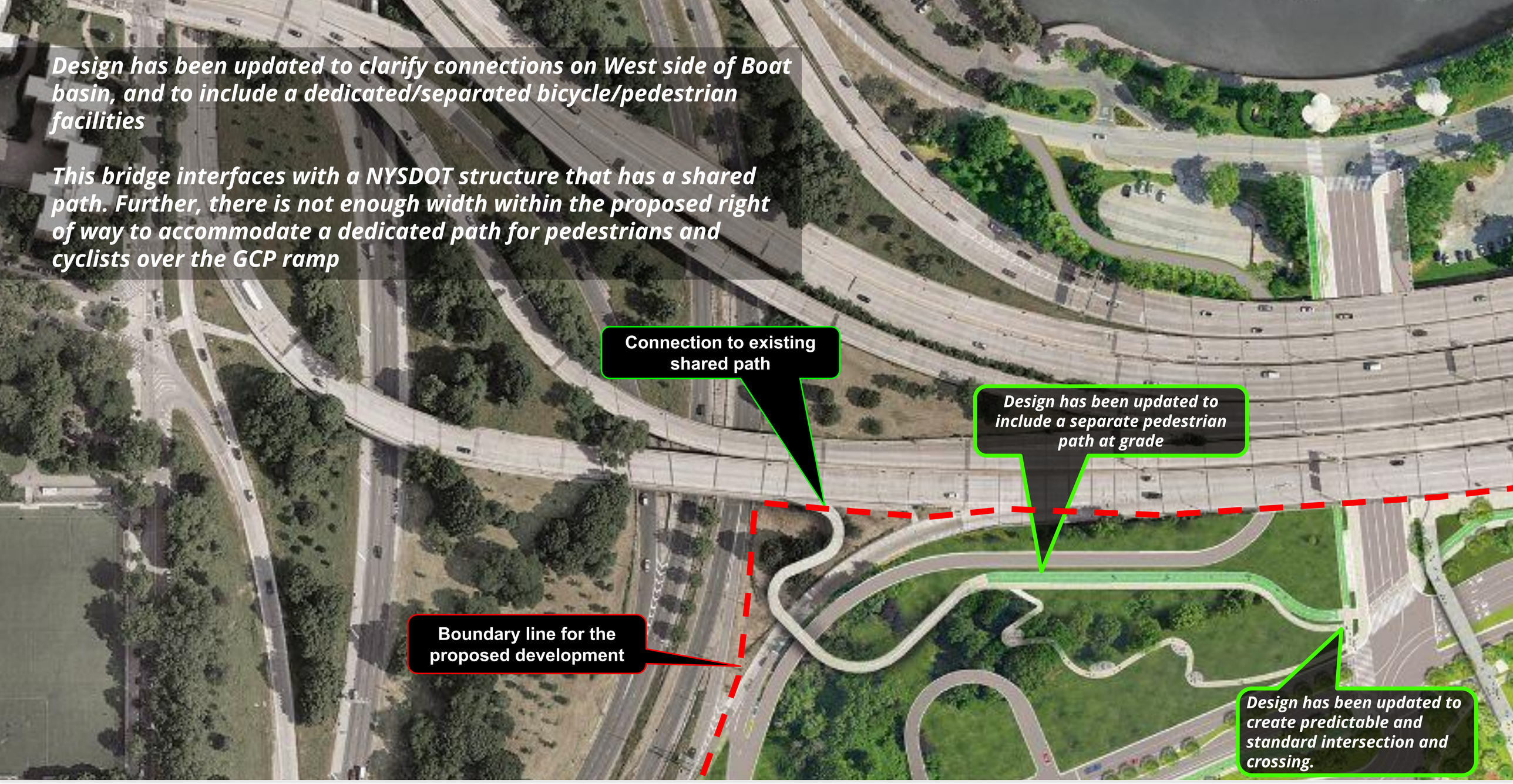

© 2025 SHoP Architects LLP + Field Operations. All Rights Reserved.

Design has been updated to clarify and simplify the bicycle and pedestrian connections at the Boat Basin intersection

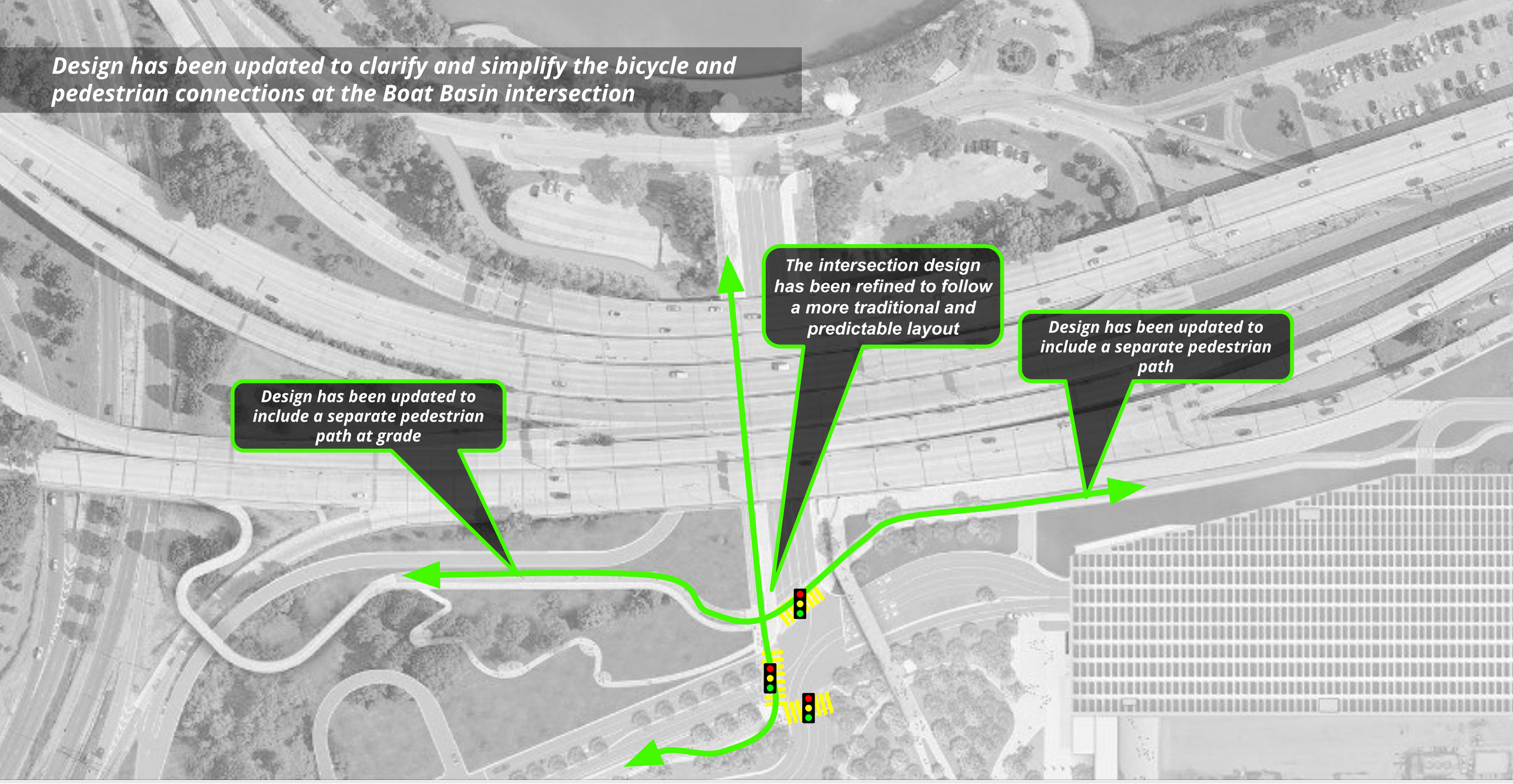

© 2025 SHoP Architects LLP + Field Operations. All Rights Reserved.

Operationally, a shared use path is considered acceptable to accommodate non-vehicular travel modes. There is precedence of equivalent shared path facilities along bridges near the project site, such at the Flushing Bay Promenade bridge which traverses over the Grand Central Parkway from Ditmars Boulevard and 31st Drive to the marina



© 2025 SHoP Architects LLP + Field Operations. All Rights Reserved.

The bridge, updated in conceptual, is currently designed to suit site conditions and to accommodate its complex slopes and curves: geotechnical conditions and spatial constraints of the area, along with the curvature of the approaches, (necessitated by the limited space available and the need to ensure the entire ramp is PROWAG compliant) make constructing this portion of the path as a structure technically challenging. The current design is the best way to achieve this connection

Previously shared design, updated in Conceptual

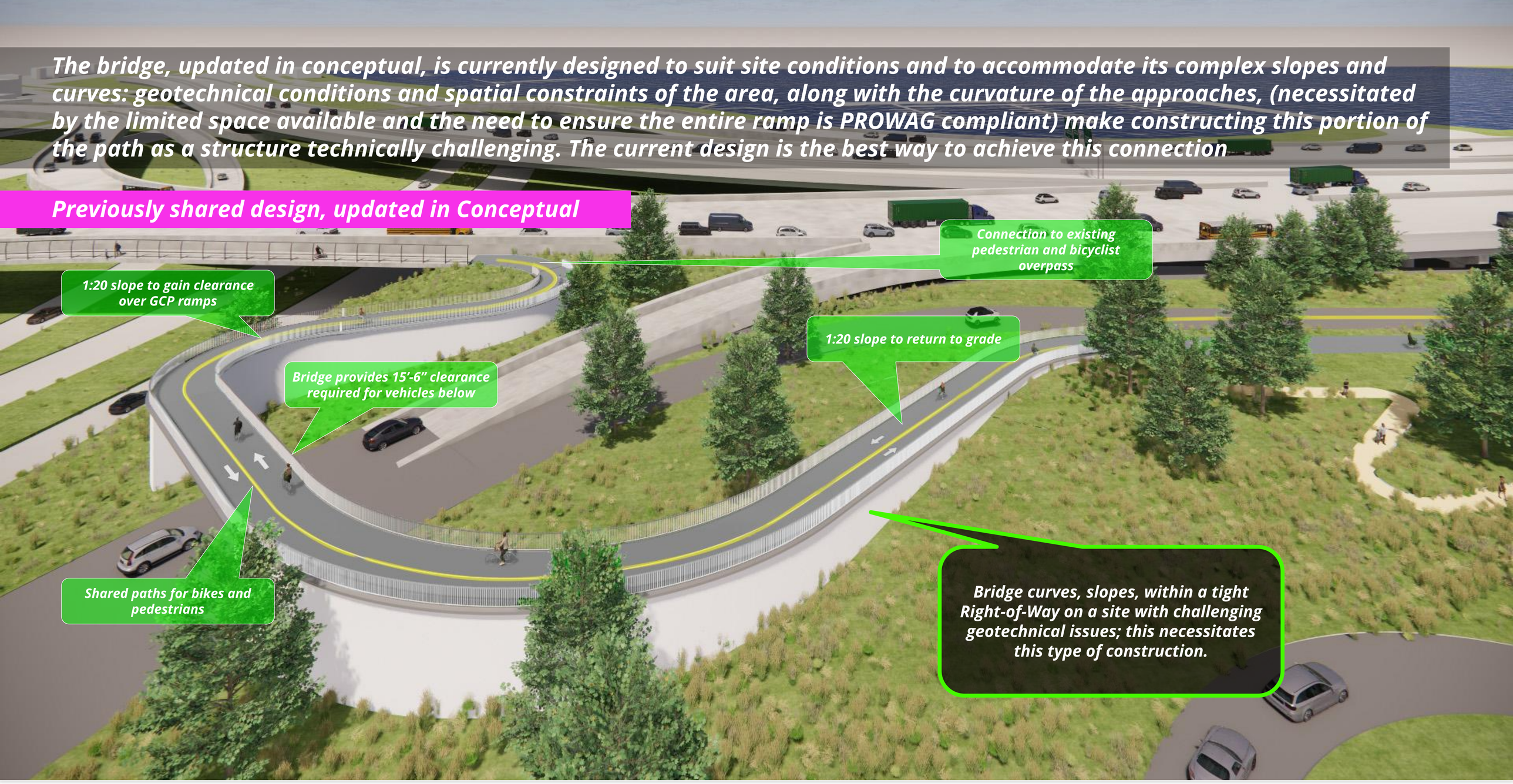

© 2025 SHoP Architects LLP + Field Operations. All Rights Reserved.

The Bridge can be landscaped to improve appearance

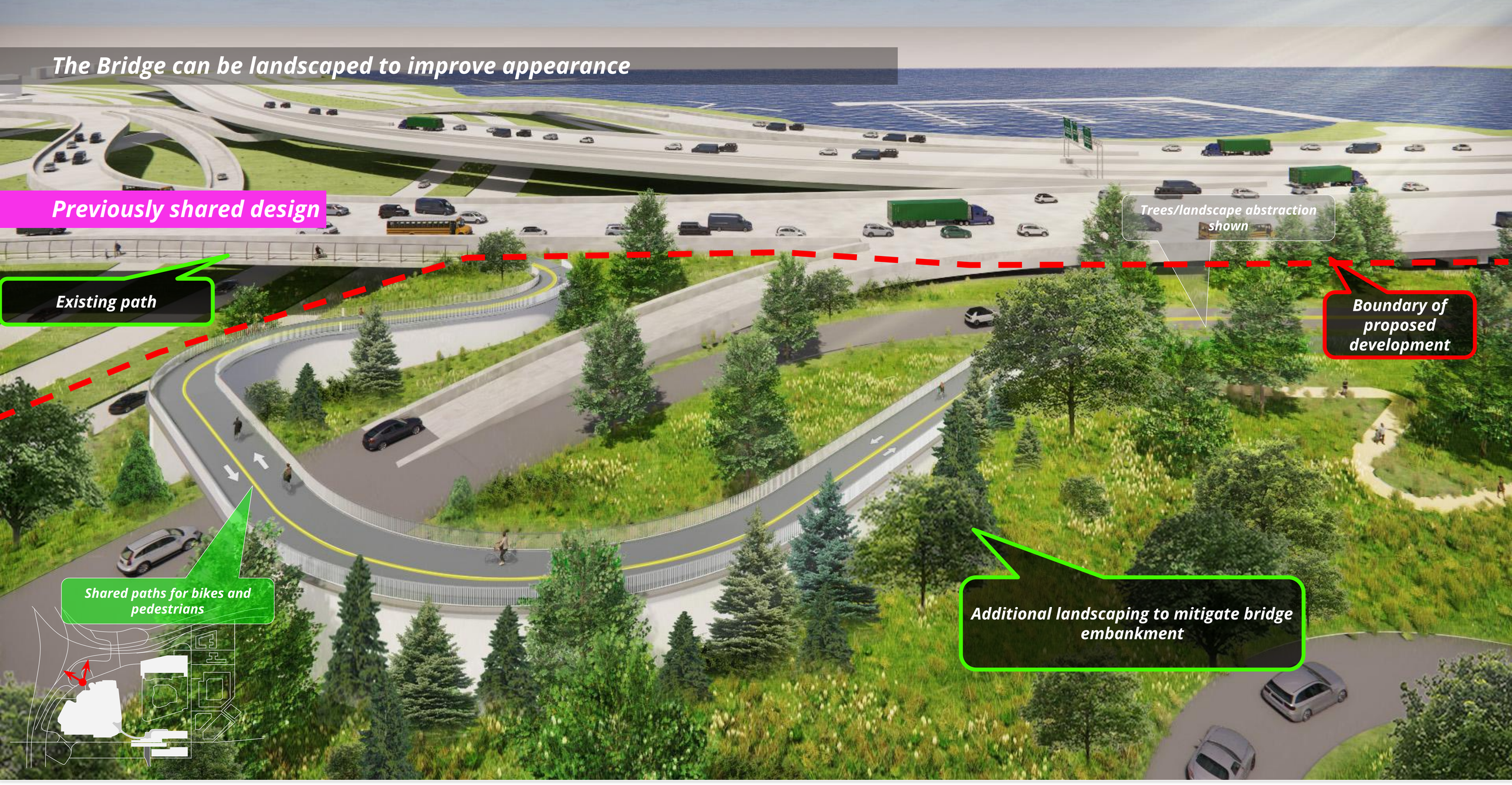

© 2025 SHoP Architects LLP + Field Operations. All Rights Reserved.

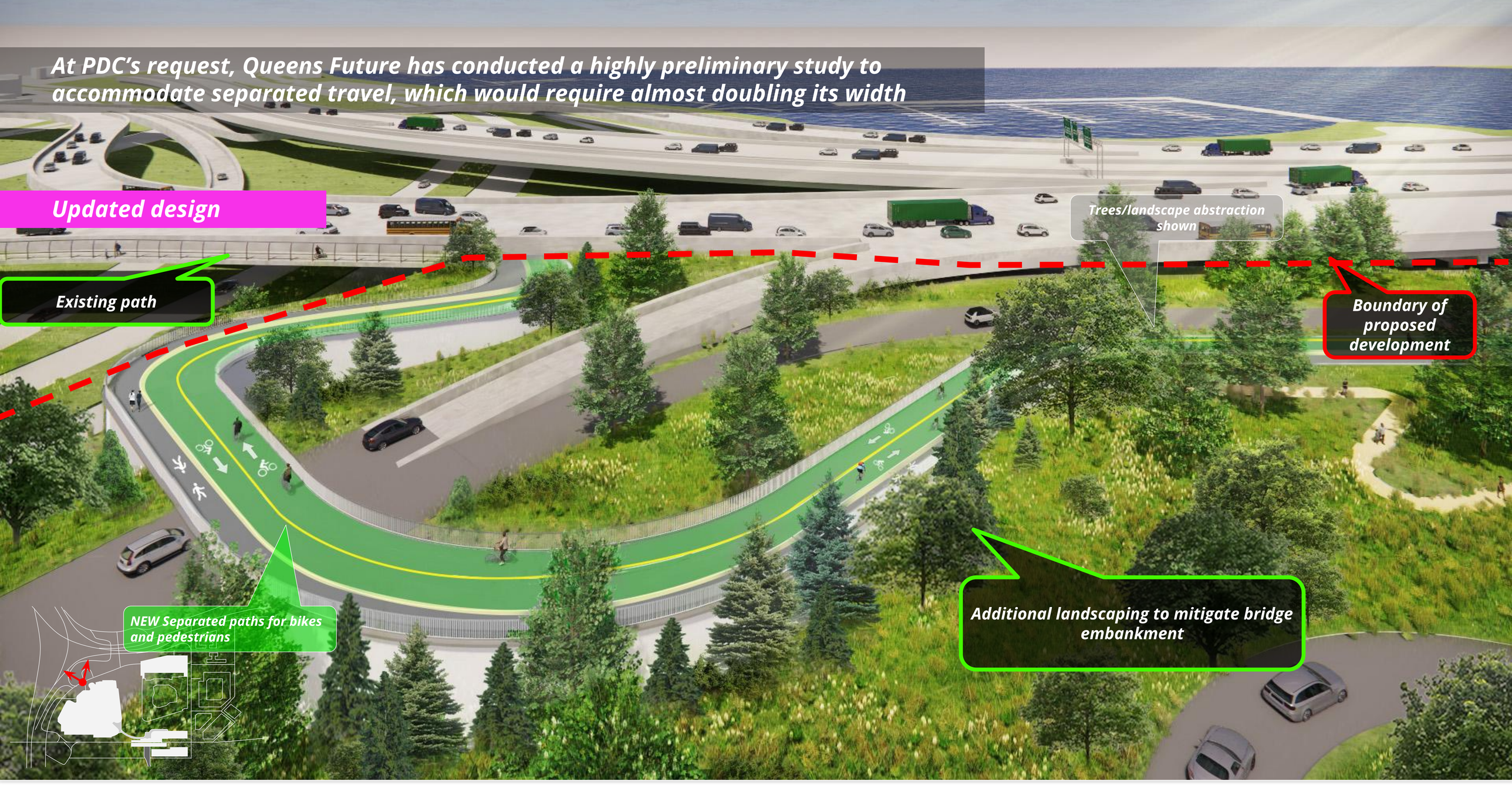
At PDC's request, Queens Future has conducted a highly preliminary study to accommodate separated travel, which would require almost doubling its width
Updated design
Existing path
Trees/landscape abstraction shown
Boundary of proposed development
NEW Separated paths for bikes and pedestrians
Additional landscaping to mitigate bridge embankment

© 2025 SHoP Architects LLP + Field Operations. All Rights Reserved.

SHEA ROAD

© 2025 SHoP Architects LLP + Field Operations. All Rights Reserved.

Shea Road today has no pedestrian or bicycle infrastructure



BEFORE / EXISTING

© 2025 SHoP Architects LLP + Field Operations. All Rights Reserved.

Shea Road: in response to PDC comments, Shea Road design accommodates separated travel of bikes and pedestrians, as well as existing tree root zones



© 2025 SHoP Architects LLP + Field Operations. All Rights Reserved.

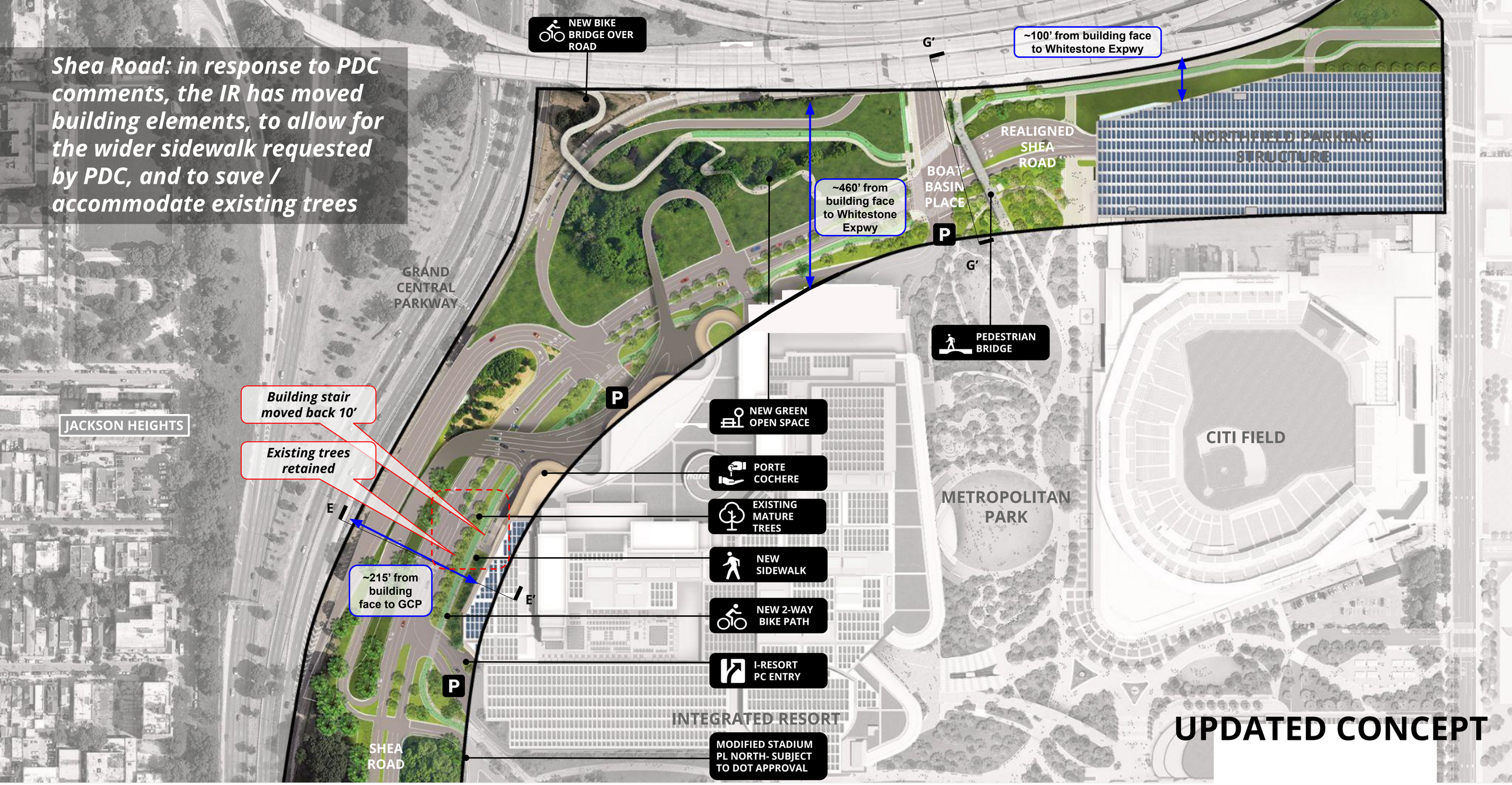

© 2025 SHoP Architects LLP + Field Operations. All Rights Reserved.

Shea Road: in response to PDC comments, IR Egress has been pushed back 10’ to accommodate tree root zones



PREVIOUSLY-SHARED DESIGN

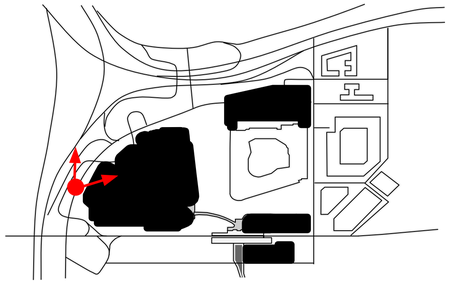

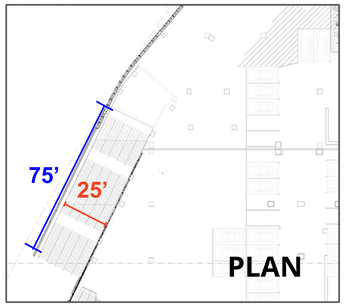



UPDATED DESIGN

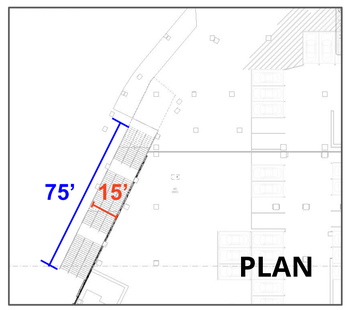

© 2025 SHoP Architects LLP + Field Operations. All Rights Reserved.

Shea Road: in response to PDC comments, the updated concept for Shea Road includes a separated bike path, pedestrian path, and space for existing tree root zones where possible. This is all designed per DOT standards: safe and functional

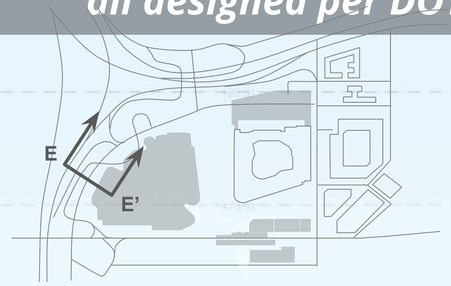

GCP | SHEA ROAD | OPEN SPACE | INTEGRATED RESORT

© 2025 SHoP Architects LLP + Field Operations. All Rights Reserved.

Shea Road: the overpass serving the IR exceeds State DOT roadway clearances - the clearance over the pedestrian area is over 25’ clear

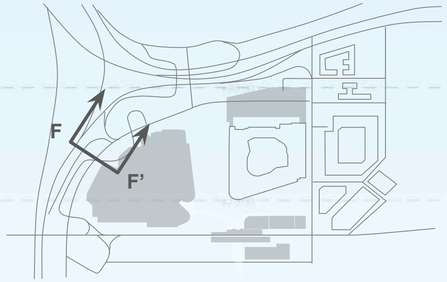

GCP | SHEA ROAD | OPEN SPACE | INTEGRATED RESORT

© 2025 SHoP Architects LLP + Field Operations. All Rights Reserved.

Porte Cochere Conceptual Section and view

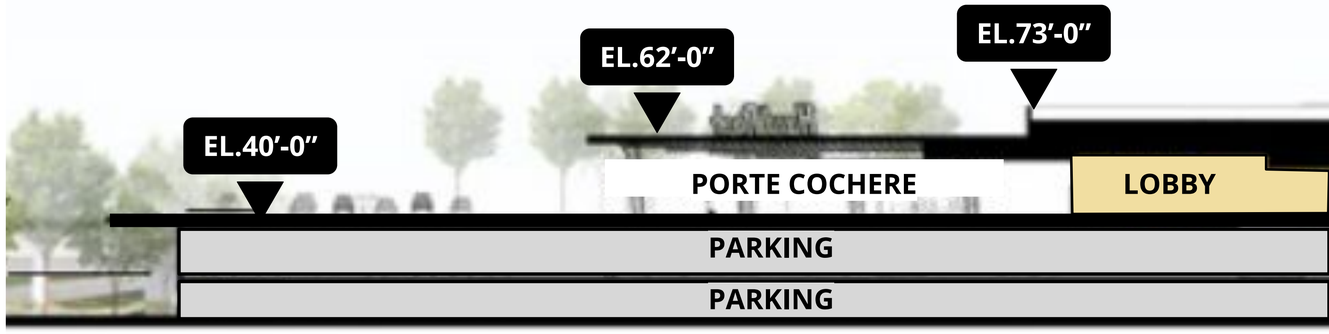

OVERALL VIEW



© 2025 SHoP Architects LLP + Field Operations. All Rights Reserved.

The north IR entry is mostly hidden from the park by a landscape buffer of graded earthwork and dense planting.

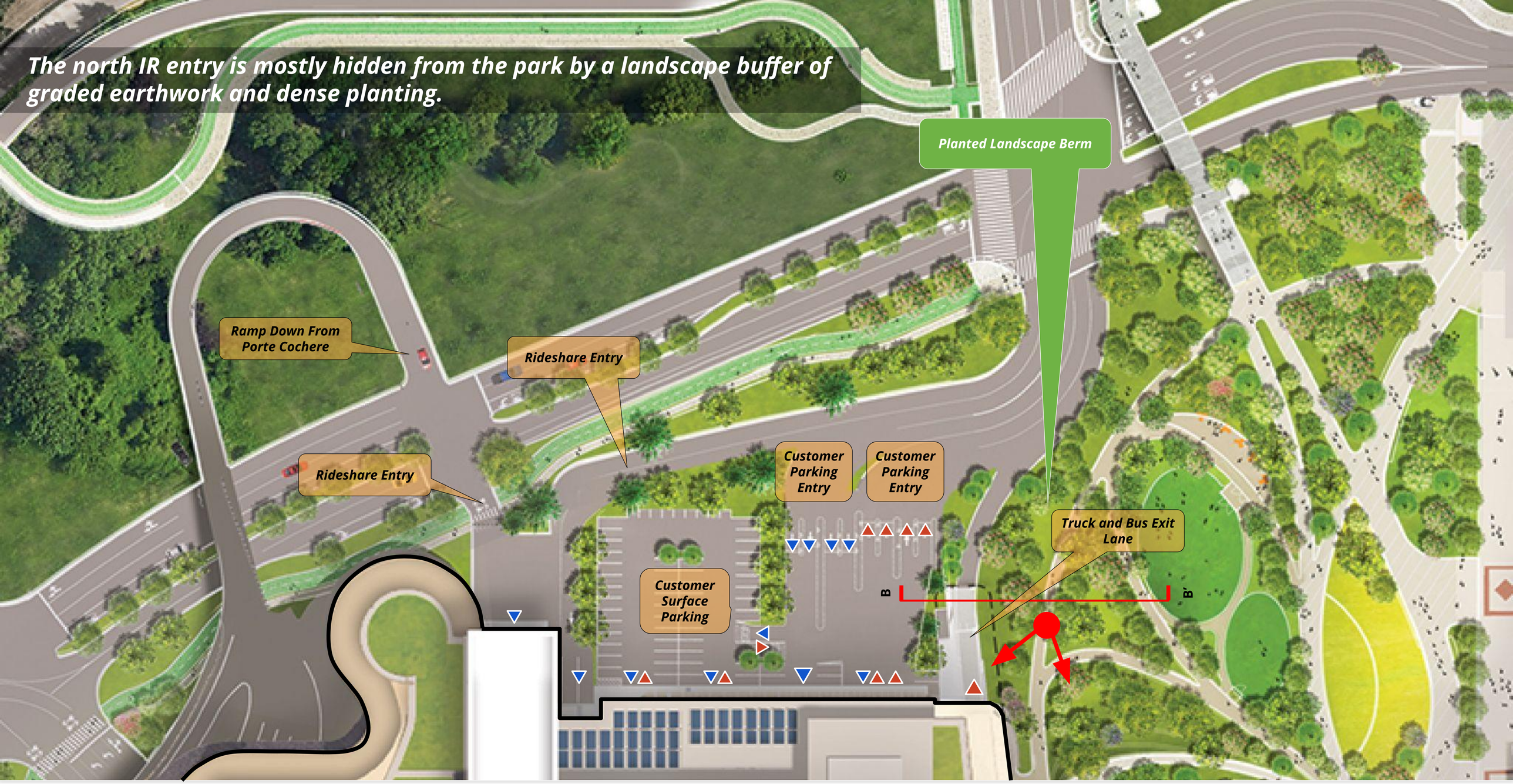

© 2025 SHoP Architects LLP + Field Operations. All Rights Reserved.

The north IR entry is mostly hidden from the park by a landscape buffer of graded earthwork and dense planting.

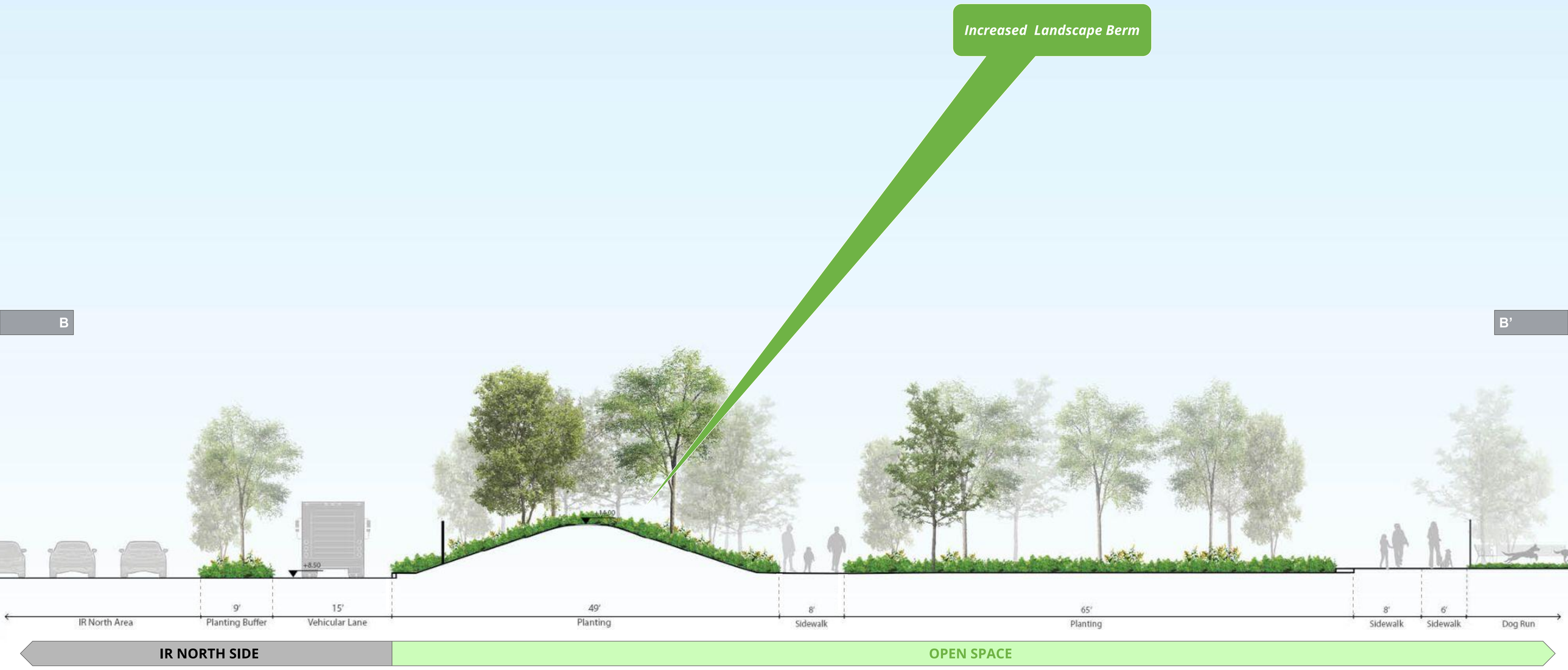

© 2025 SHoP Architects LLP + Field Operations. All Rights Reserved.

Within the park: the north IR entry is hidden from by a landscape buffer of graded earthwork and dense planting.



© 2025 SHoP Architects LLP + Field Operations. All Rights Reserved.

Northeast Vehicular Entry and Surface Lot, from Shea Road



© 2025 SHoP Architects LLP + Field Operations. All Rights Reserved.

PLANTING DESIGN

Exact planting constituting the various planting communities will be shared in subsequent submissions.

© 2025 SHoP Architects LLP + Field Operations. All Rights Reserved.

Solar assessment confirms that the site receives sufficient sunlight to support the selected plant communities according to their light requirements. Shade for comfort is achieved through canopy design and strategic tree selection/placement





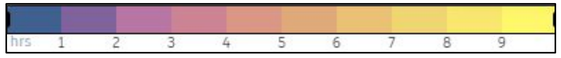

Full Sun (6-9 hrs) Partial Sun (3-6 hrs) Partial Shade (3-4 hrs) Shade (< 3hr)

© 2025 SHoP Architects LLP + Field Operations. All Rights Reserved.

EXISTING TREE SPECIES







Eastern Redbud *Cercis canadensis* Willow Oak *Quercus phellos* Honey Locust *Gleditsia triacanthos var. inermis* Northern Red Oak *Quercus rubra*

Pin Oak *Quercus palustris*

Northern Red Oak *Quercus rubra*



Elm *Ulmus spp* White Ash *Fraxinus americana* Callery Pear *Pyrus calleryana* White Pine *Pinus strobus*





Elm *Ulmus spp* Willow Oak *Quercus phellos* Crab Apple *Malus spp.* Shrub Dogwood *Cornus spp.* Pin Oak *Quercus palustris*

Elm *Ulmus spp* Willow Oak *Quercus phellos* Crab Apple *Malus spp.*

Elm *Ulmus spp*

Elm *Ulmus spp*





Ginkgo *Ginkgo biloba*



Honey Locust *Gleditsia triacanthos var. inermis*



American sycamore Platanus



Willow Oak *Quercus phellos*

© 2025 SHoP Architects LLP + Field Operations. All Rights Reserved.

A RICH TAPESTRY OF LANDSCAPE


NEW YORK BOTANICAL GARDEN - NY


NEW YORK BOTANICAL GARDEN - NY


FIELD OPERATIONS - HIGH LINE - NY


GRAVEL GARDEN - CHANTICLEER GARDEN - PA


CHRISTINE PETERSEN - SEASIDE GARDEN - NY


CHANTICLEER GARDEN - PA


NEW YORK BOTANICAL GARDEN - NY


HASHAWHA TRAILS - MD

© 2025 SHoP Architects LLP + Field Operations. All Rights Reserved.

SEASON - SPRING & SUMMER COLOR


CASSANDRA & BRYAN BARRETT - OR


LURIE GARDEN - MILLENNIUM PARK - IL


KUWOHI - TN


RICHARD BLOOM - PIET OUDOLF - SCAMPSTON HALL GARDEN - UK


GRAVEL GARDEN - CHANTICLEER GARDEN - PA


VISTA GARDENS - WA


MEDITERRANEAN BEDS - CAMBRIDGE UNIVERSITY BOTANIC GARDEN - UK

© 2025 SHoP Architects LLP + Field Operations. All Rights Reserved.

The campus is tied together with seasonal colorful planting



Tulips



Jelena Witch Hazel



Daffodils

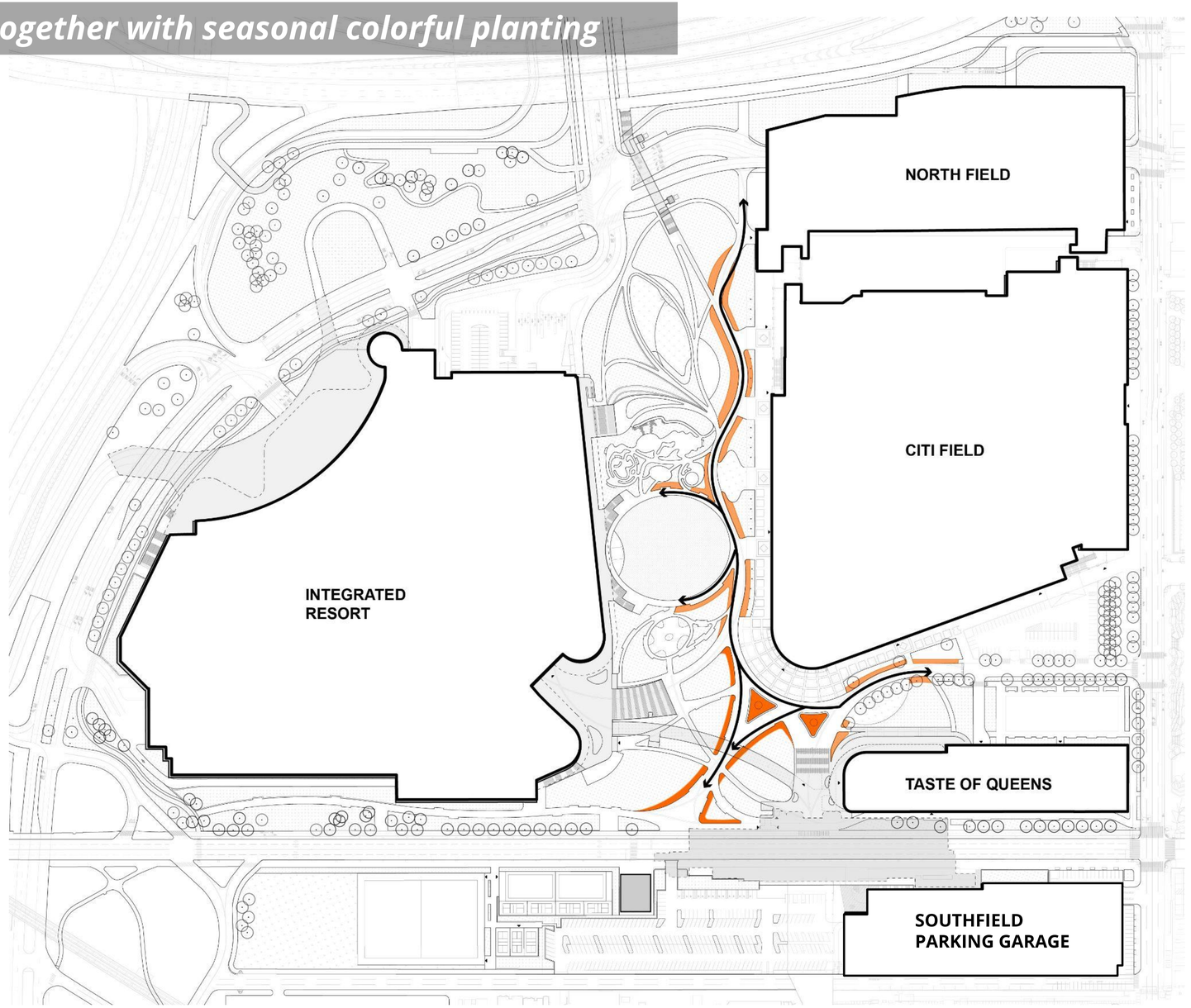

© 2025 SHoP Architects LLP + Field Operations. All Rights Reserved.

CELEBRATING METS, NY STATE, AND WORLD'S FAIR COLORS IN PLANTING


WALTERS GARDENS, INC. - NJ


ZOE FINNEY - SCHLITZ AUDUBON NATURE CENTER - WI


TIA BORGSMIDT - HUBERT'S GARDEN - DENMARK


LORI JEAN ROBSON - HOLLAND


CYNDI MONAGHAN - MD



NYTIMES - PARK AVENUE - NY


CHICAGO BOTANIC GARDEN - IL

© 2025 SHoP Architects LLP + Field Operations. All Rights Reserved.

The planting design is proposing a rich variety of planting typologies across the park, with a focus on seasonal interest, specimen plantings, and colorful perennial gardens. The density of the planting, therefore, varies depending on the type of garden. Where sightlines are critical, trees will be planted accordingly and the shrub layouts will be carefully shaped to accommodate them

Planting species are identified in current design documentation; and can be shared in subsequent reviews

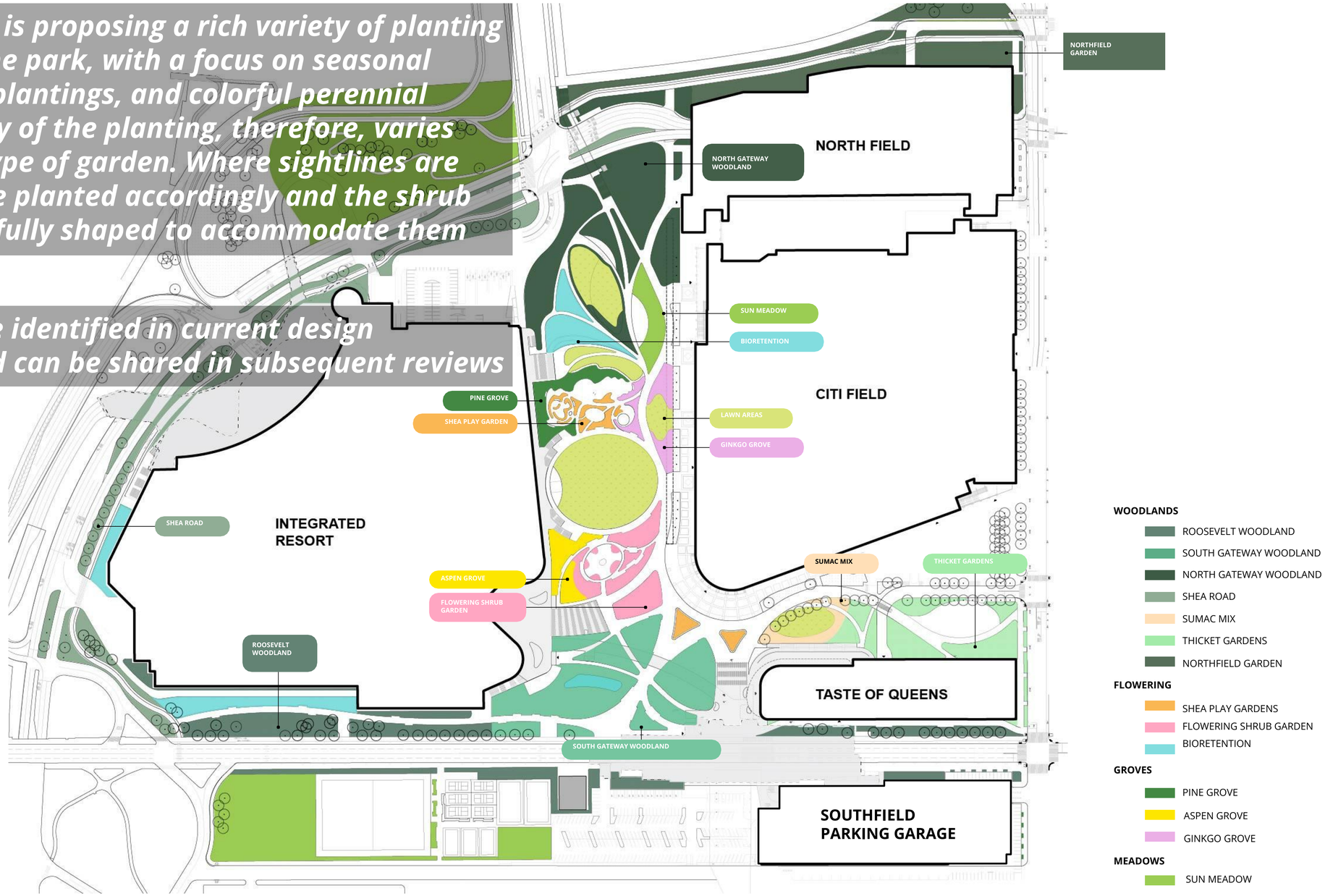

© 2025 SHoP Architects LLP + Field Operations. All Rights Reserved.

ROOSEVELT WOODLAND


CARLA Z. MUDRY - PA


OKINAWA, JAPAN


BARBARA NUFFER - SHADY GARDEN - NY


ALBERT F. W. VICK - PA

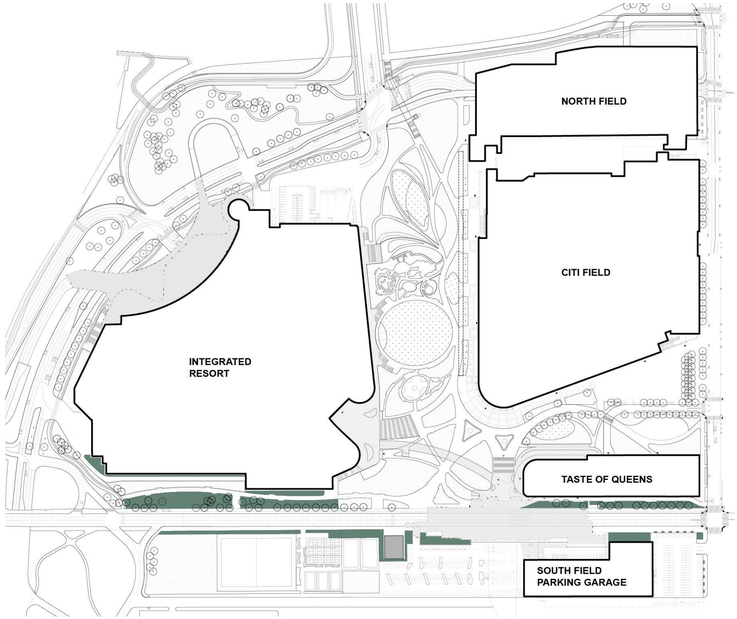

ROOSEVELT WOODLAND

© 2025 SHoP Architects LLP + Field Operations. All Rights Reserved.

SOUTH GATEWAY WOODLAND


JANET DAVIS - BELLS RUN NATURE PRESERVE - PA


CHANTICLEER GARDEN - PA


MVVA - TEARDROP PARK - NY


BIG BROOK PRESERVE - NJ


HASHAWHA TRAILS - MD


MVVA - TEARDROP PARK - NY

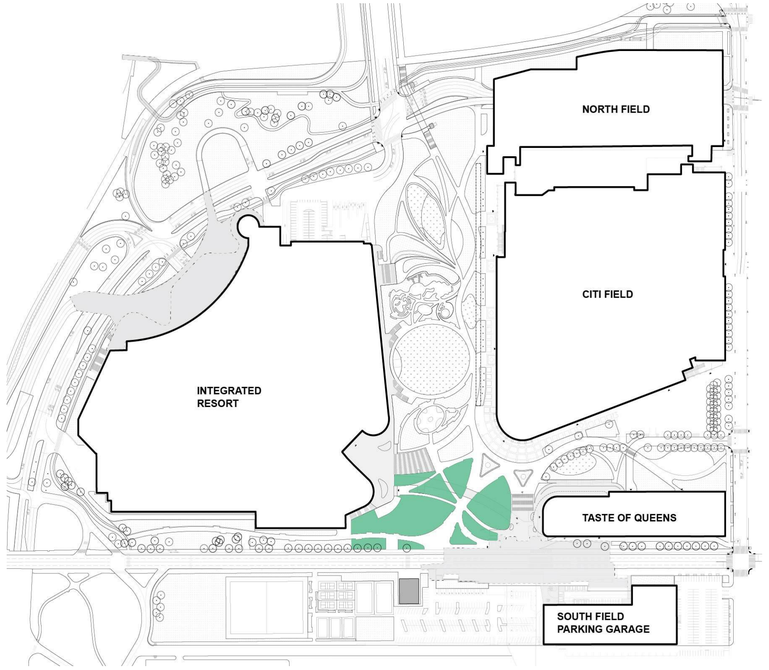

SOUTH GATEWAY WOODLAND

© 2025 SHoP Architects LLP + Field Operations. All Rights Reserved.

NORTH GATEWAY WOODLAND


CATSKILL NATIVE NURSERY - NY


NEW YORK BOTANICAL GARDEN - NY


CATSKILL NATIVE NURSERY - NY


CATSKILL NATIVE NURSERY - NY

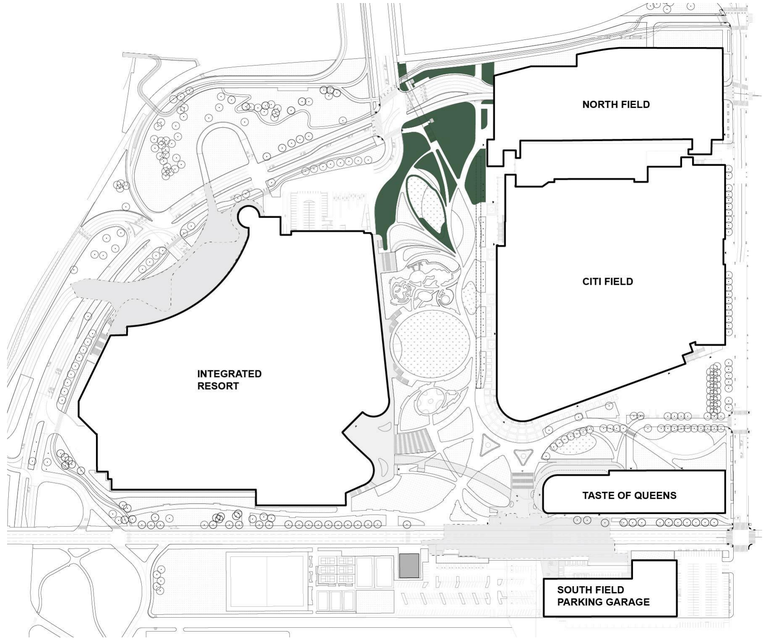

NORTH GATEWAY WOODLAND

© 2025 SHoP Architects LLP + Field Operations. All Rights Reserved.

SHEA ROAD WOODLAND


FIELD OPERATIONS - WATERFRONT SEATTLE - WA


FIELD OPERATIONS - HIGH LINE MOYNIHAN CONNECTOR - NY


EXISTING SHEA ROAD CHARACTER


RIVERSIDE PARK CONSERVANCY - WESTSIDE MANHATTAN - NY


BROOKLYN BOTANIC GARDEN - NY

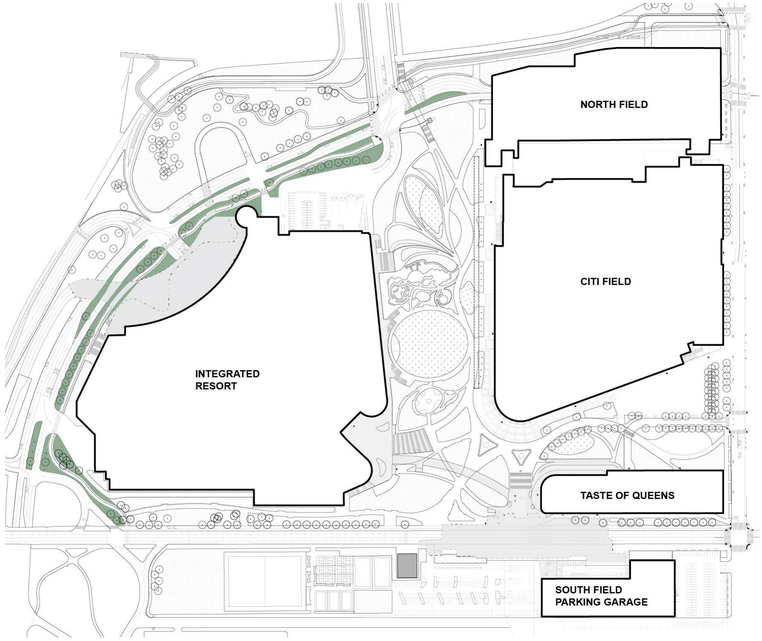

SHEA ROAD WOODLAND

© 2025 SHoP Architects LLP + Field Operations. All Rights Reserved.

SUMAC MIX


BRESSINGHAM GARDENS - UK


HABITAT GUILD - CO


FIELD OPERATIONS - HIGH LINE - NY


MVVA - BROOKLYN BRIDGE PARK - NY

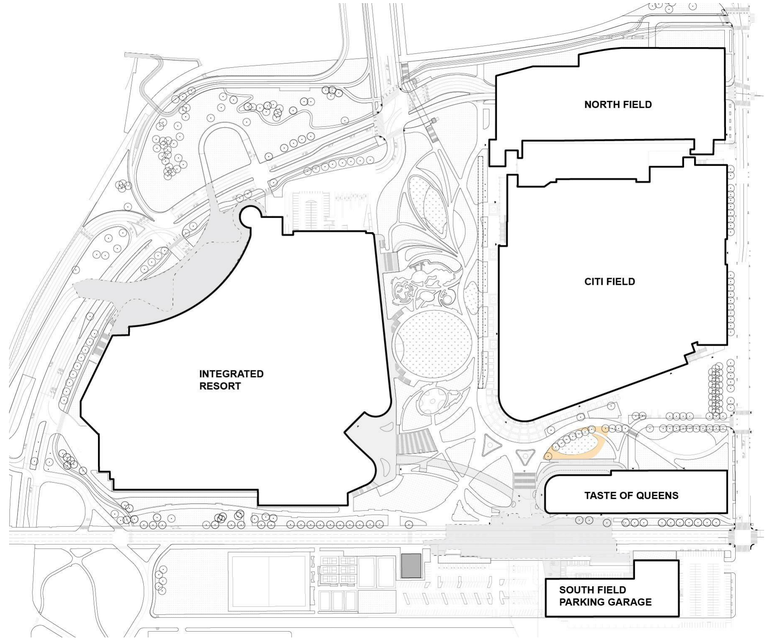

© 2025 SHoP Architects LLP + Field Operations. All Rights Reserved.

THICKET GARDEN


FIELD OPERATIONS - HIGH LINE - NY


RHODODENDRON GARDEN - SHERINGHAM PARK - UK


MVVA - BROOKLYN BRIDGE PARK - NY


MVVA - BROOKLYN BRIDGE PARK - NY

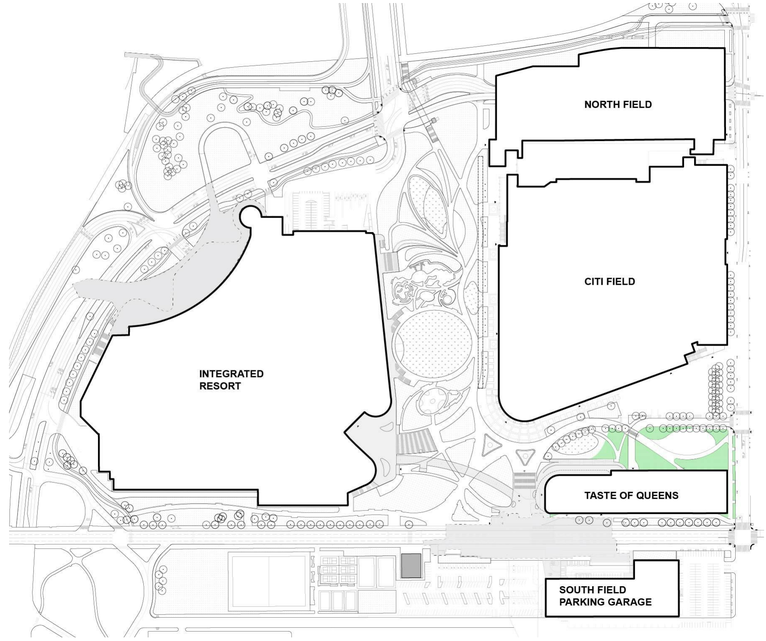

THICKET GARDEN

© 2025 SHoP Architects LLP + Field Operations. All Rights Reserved.

FLOWERING SHRUB GARDEN



KING HENRY'S WALK GARDEN - UK



CORKTOWN COMMON - TORONTO

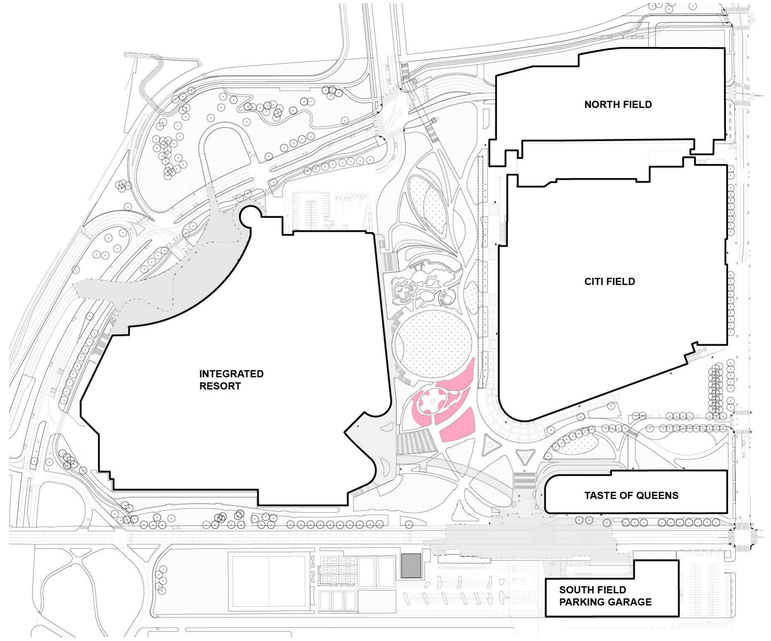

FLOWERING SHRUB GARDEN

© 2025 SHoP Architects LLP + Field Operations. All Rights Reserved.

SHEA PLAY GARDENS


CHANTICLEER GARDEN - PA


VISTA GARDENS - WA


NEW YORK BOTANICAL GARDEN - NY


VISTA GARDENS - WA

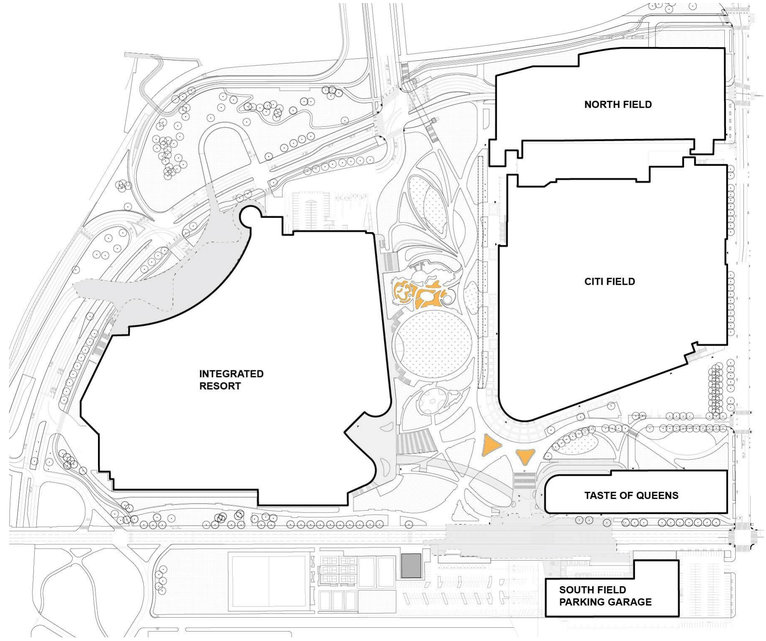

SHEA PLAY GARDENS

© 2025 SHoP Architects LLP + Field Operations. All Rights Reserved.

SUN MEADOW


CHANTICLEER GARDEN - PA


CHANTICLEER GARDEN - PA


CENTRAL PARK - NY


ACASTER SOUTH INGS - UK

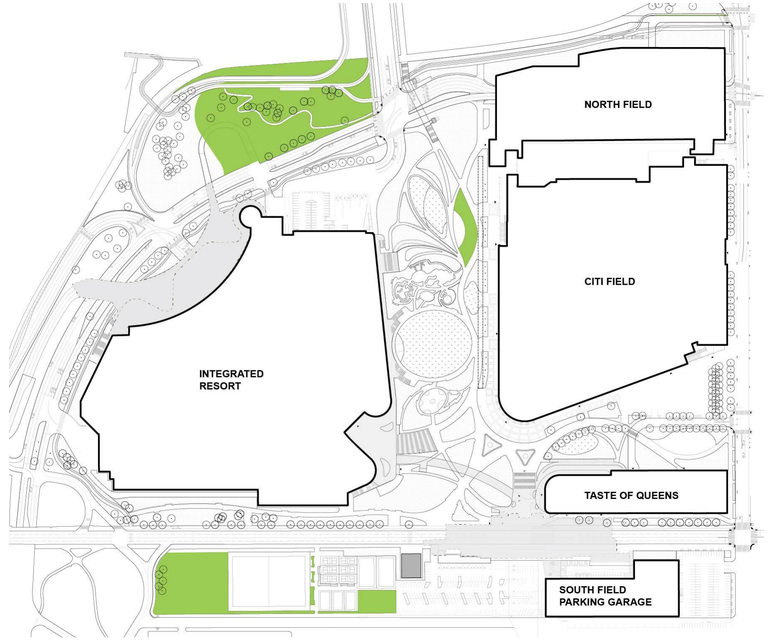

SUN MEADOW

© 2025 SHoP Architects LLP + Field Operations. All Rights Reserved.

NORTHFIELD GARDEN


JAY SIFFORD - NORTH CAROLINA


NEW YORK BOTANICAL GARDEN - NY


NATIVE PLANT GARDEN - NEW YORK BOTANICAL GARDEN - NY

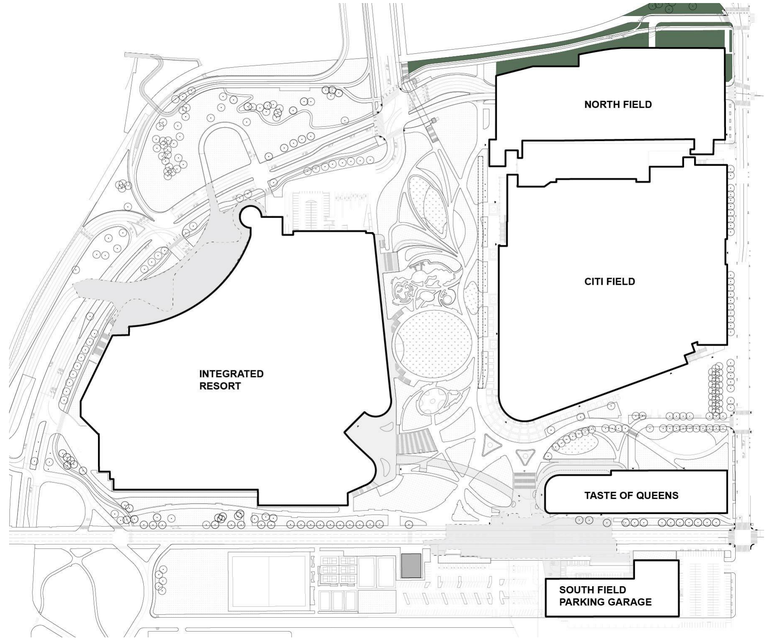

NORTHFIELD GARDEN

© 2025 SHoP Architects LLP + Field Operations. All Rights Reserved.

PINE GROVE


CHICAGO BOTANIC GARDEN - IL


VISTA GARDENS - WA


US NATIONAL ARBORETUM - D.C.


NEW YORK BOTANICAL GARDEN - NY

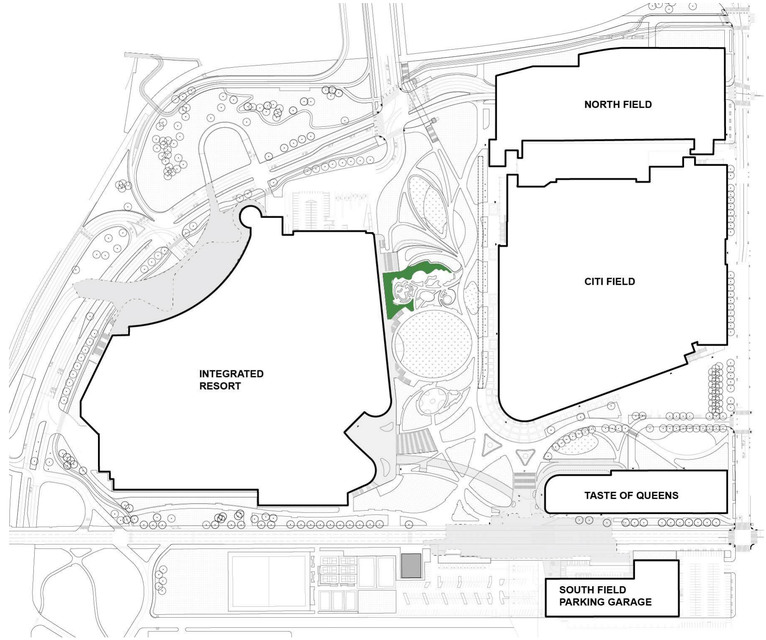

PINE GROVE

© 2025 SHoP Architects LLP + Field Operations. All Rights Reserved.

ASPEN GROVE



SWA - GUTHRIE GREEN PARK - OK



JONATHAN ALDERSON - THE ELEVATED WALK AT CHANTICLEER GARDEN - PA



CHANGING CANYON NATURE TRAIL - NV

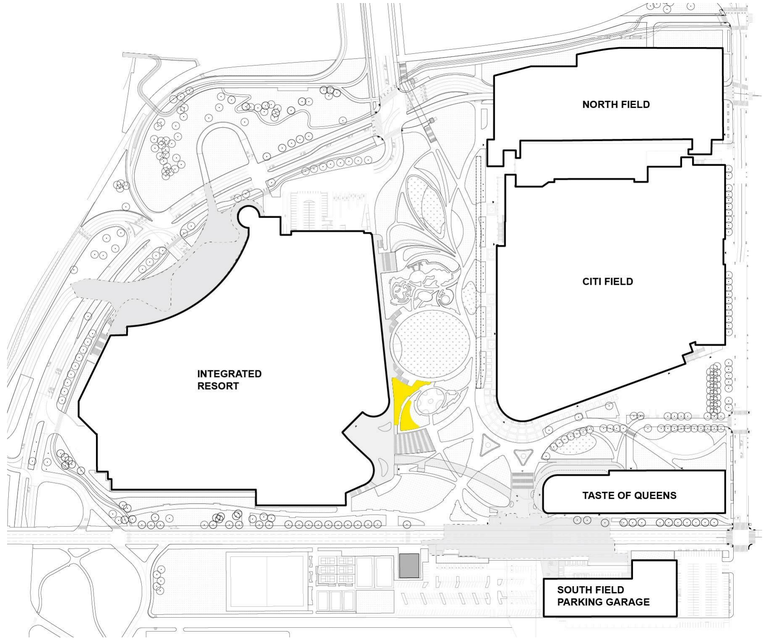

ASPEN GROVE

© 2025 SHoP Architects LLP + Field Operations. All Rights Reserved.

GINKGO GROVE


BLANDY EXPERIMENTAL FARM - VA


WALTERS GARDENS, INC. - NJ


MVVA - BROOKLYN BRIDGE PARK - NY


LORI JEAN ROBSON - HOLLAND


BROOKLYN BOTANIC GARDEN - NY

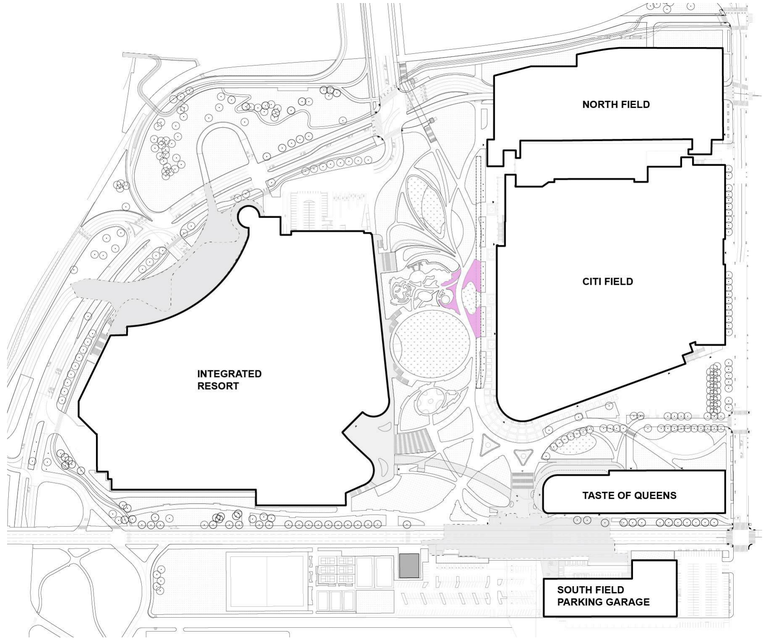

GINKGO GROVE

© 2025 SHoP Architects LLP + Field Operations. All Rights Reserved.

BIORETENTION

© 2025 SHoP Architects LLP + Field Operations. All Rights Reserved.

The site, per DEP requirements, includes green infrastructure to filter stormwater. Stormwater design and exact locations of biofiltration/retention is still in progress. Current concept includes a distributed green infrastructure approach to allow for water to move to Biofiltration areas

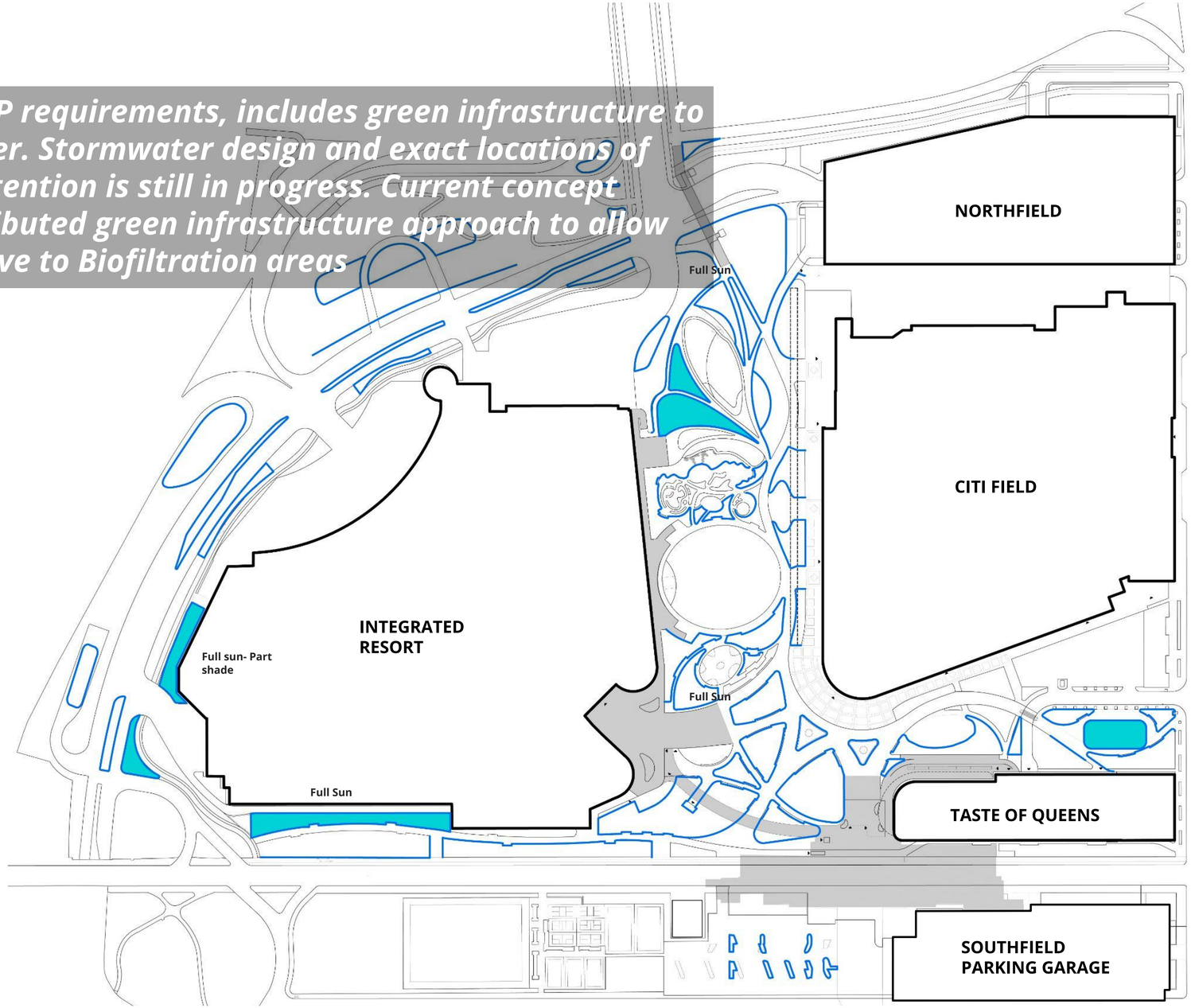

© 2025 SHoP Architects LLP + Field Operations. All Rights Reserved.

Section through biofiltration terraces

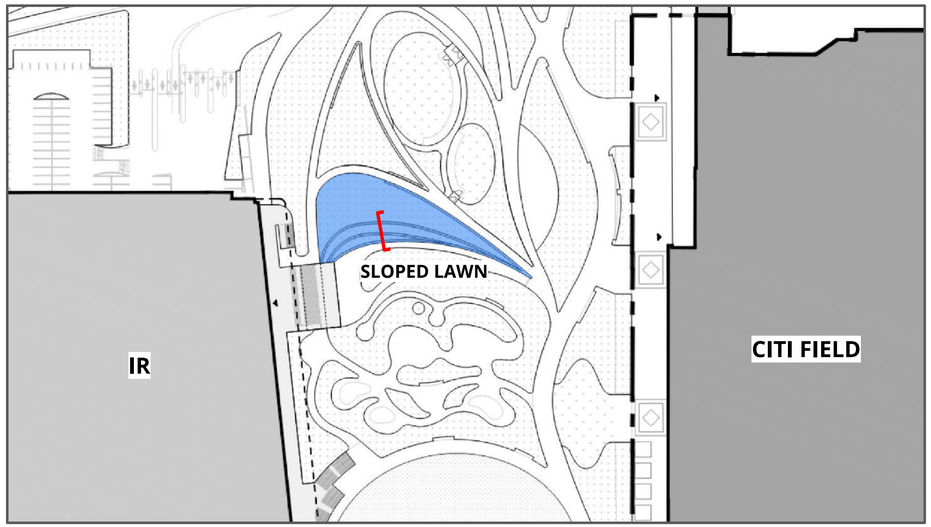

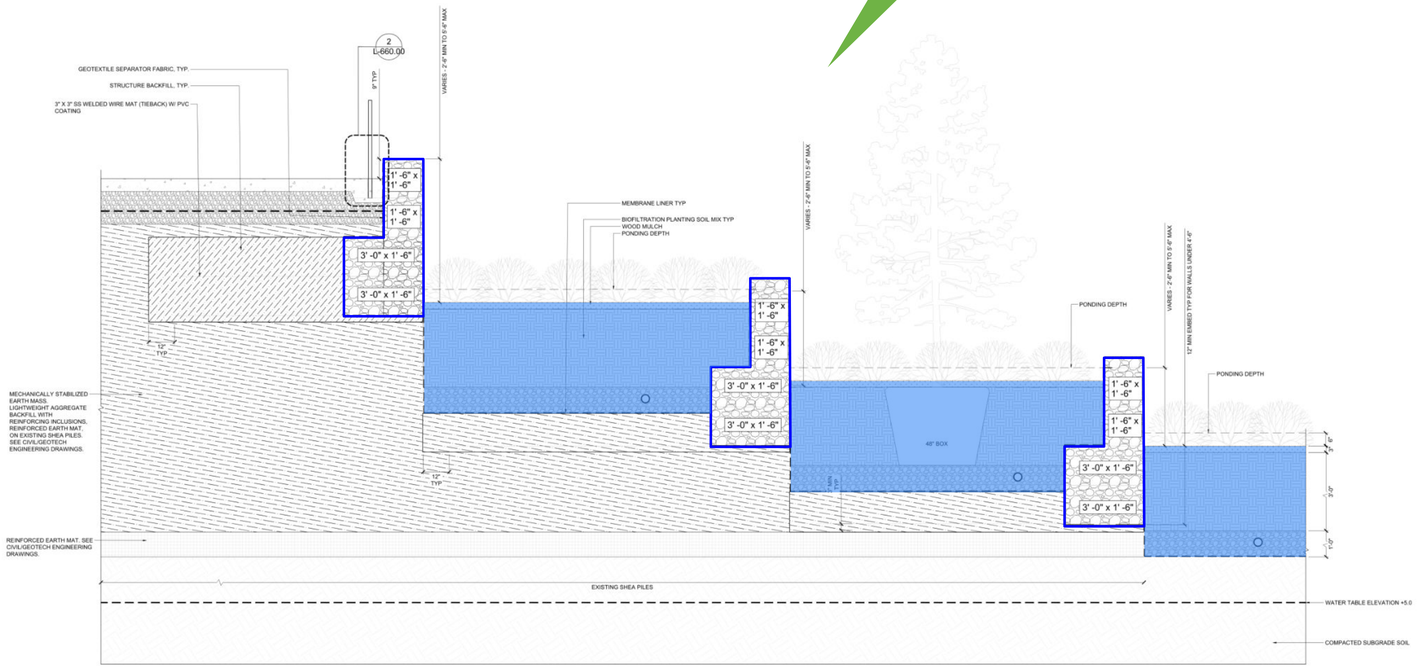

© 2025 SHoP Architects LLP + Field Operations. All Rights Reserved.

Biofiltration is designed per DEP standard. Rain water gravity-flows to biofiltration areas. Overflow drains prevent flooding

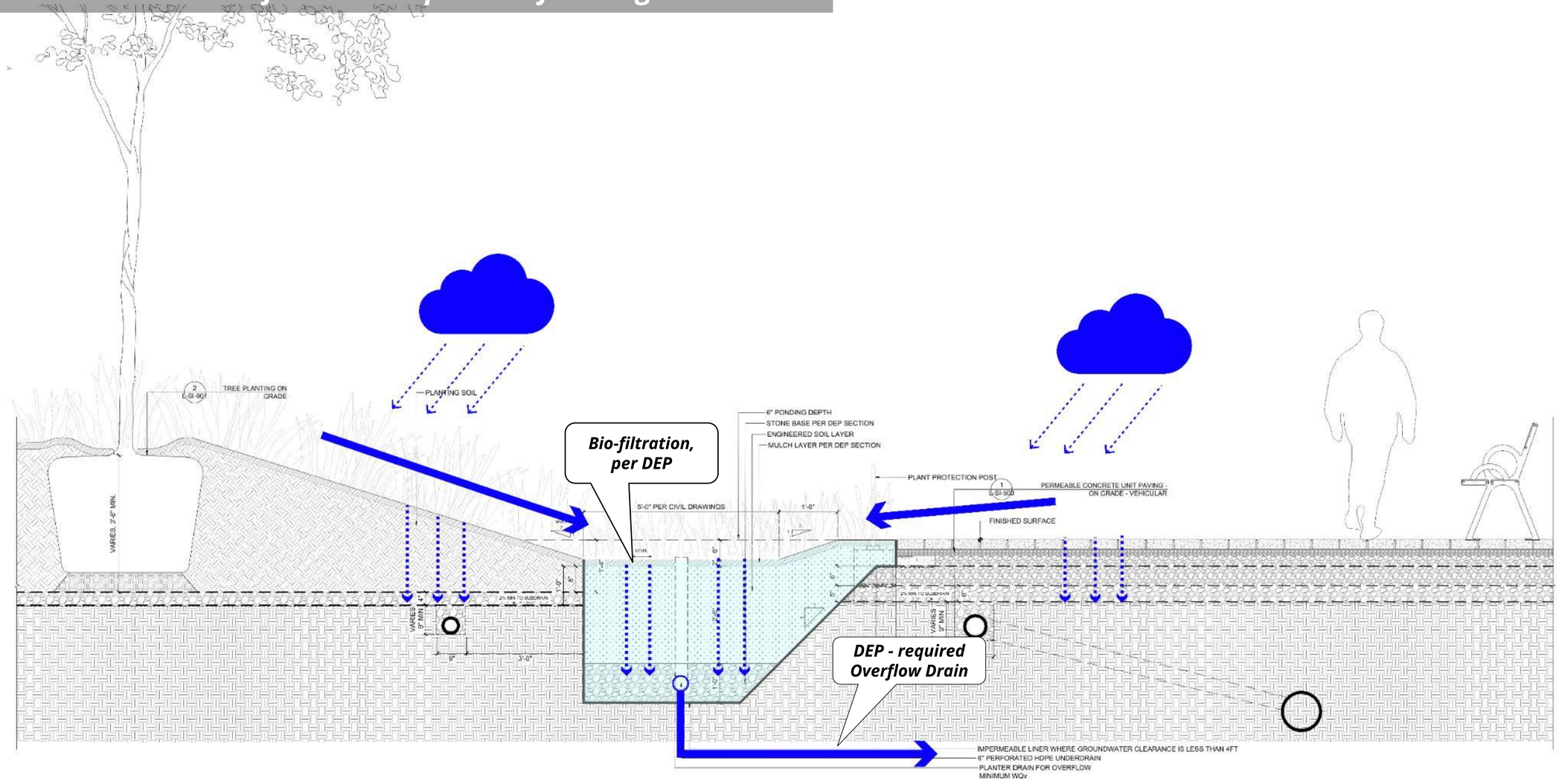

© 2025 SHoP Architects LLP + Field Operations. All Rights Reserved.

Bioretention is being designed to support native planting



Field Operations: Cornell Tech Campus









© 2025 SHoP Architects LLP + Field Operations. All Rights Reserved.

ARCHITECTURE

© 2025 SHoP Architects LLP + Field Operations. All Rights Reserved.

INTEGRATED RESORT

© 2025 SHoP Architects LLP + Field Operations. All Rights Reserved.

Drawing on the city's rich history of "Flatiron" shaped urban moments, the Integrated Resort signals its own entry with this type of expression







© 2025 SHoP Architects LLP + Field Operations. All Rights Reserved.

The integrated resort's entries are located to keep vehicle access along the perimeter of the site and out of the central park space



© 2025 SHoP Architects LLP + Field Operations. All Rights Reserved.

The Integrated Resort Towers recall New York's iconic skyline and are positioned to avoid shading the park.

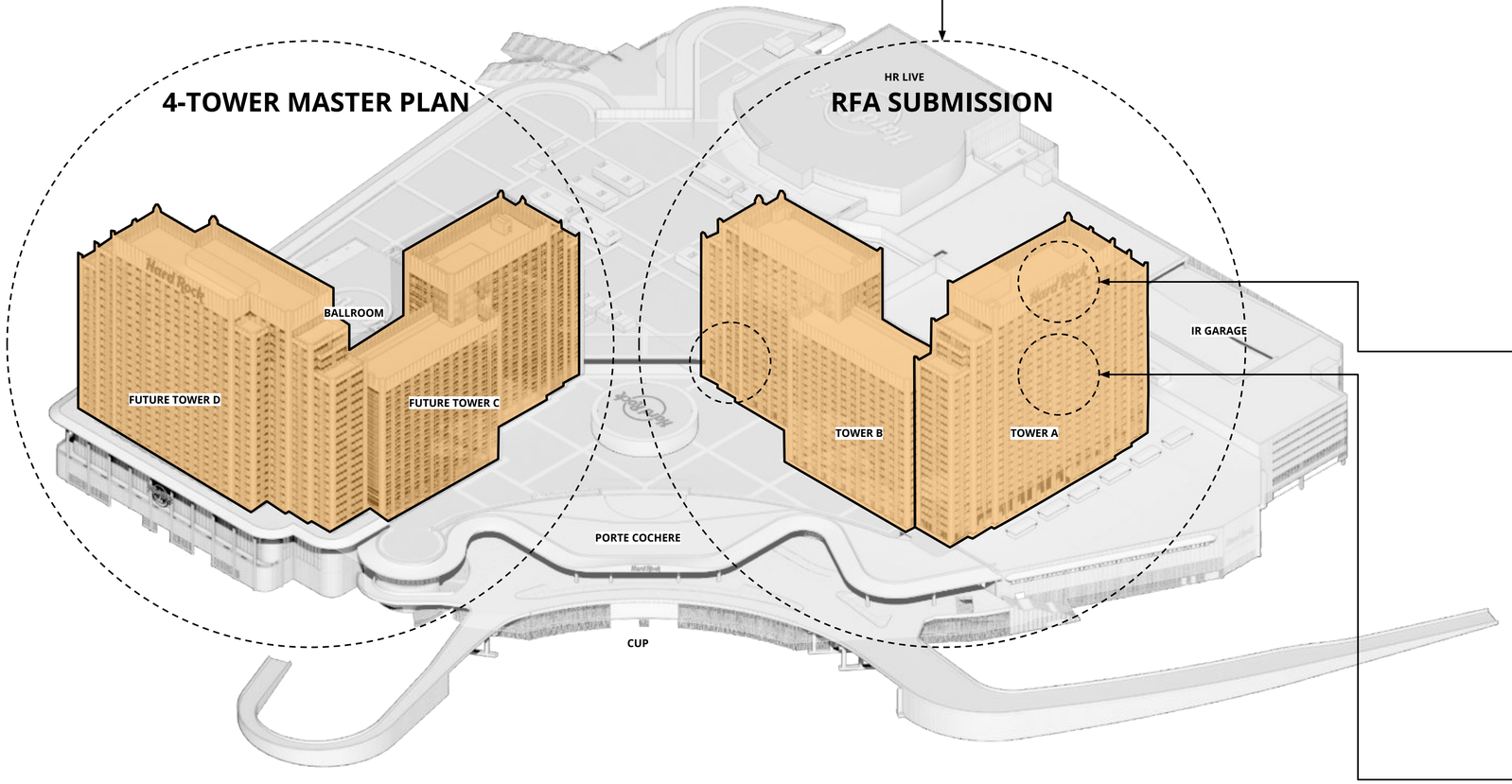

OVERALL TOWER DESIGN



TOWER CROWN



TOWER MIDDLE



© 2025 SHoP Architects LLP + Field Operations. All Rights Reserved.

The RFA includes two towers, A and B (the "Base Case"), and an additional request to approve a third Tower C as a potential expansion option as part of the Application

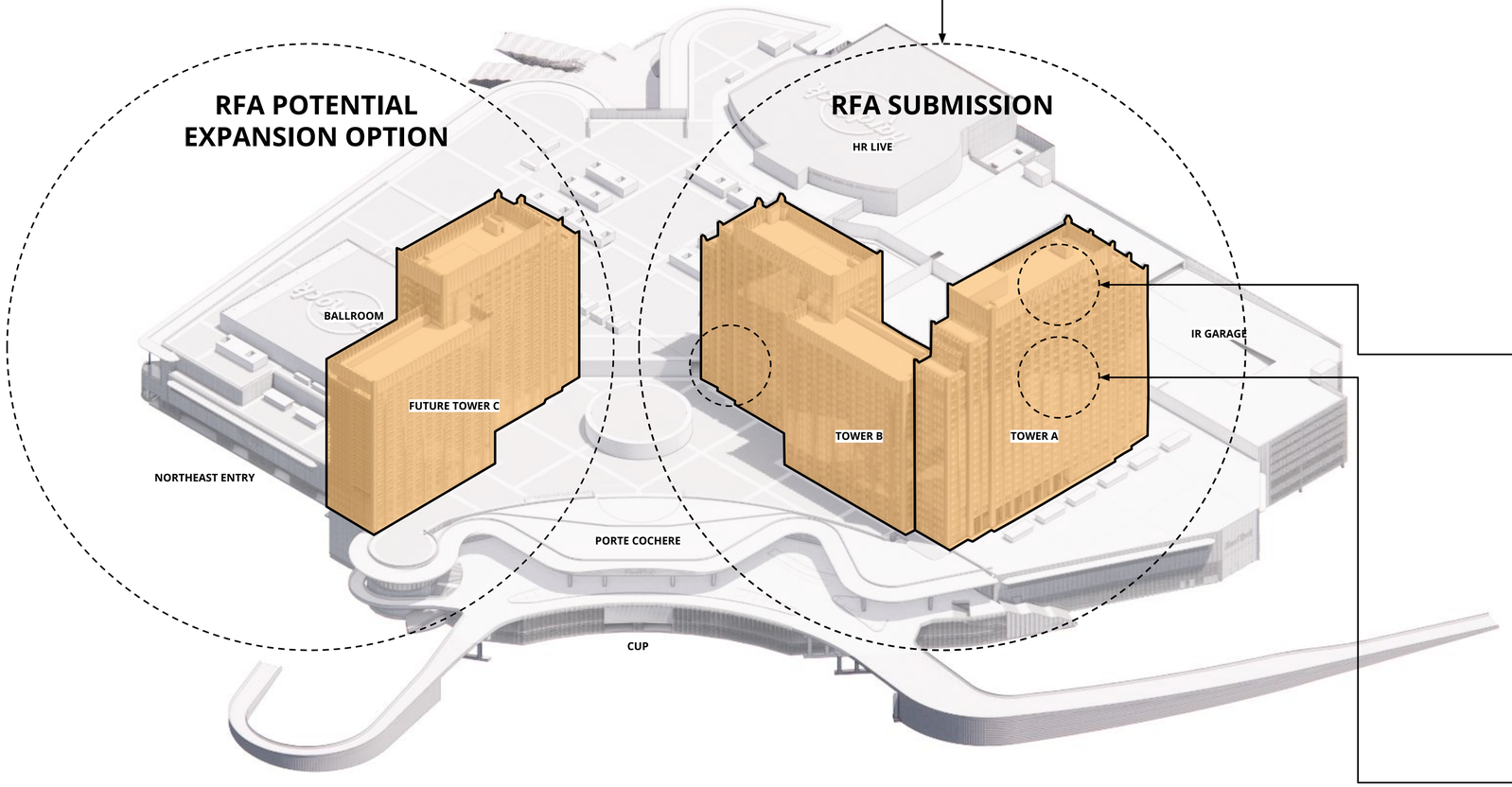

OVERALL TOWER DESIGN



TOWER CROWN



TOWER MIDDLE



© 2025 SHoP Architects LLP + Field Operations. All Rights Reserved.

This preliminary submission further elaborates on the architectural design of the towers, which will be consistent throughout the master plan

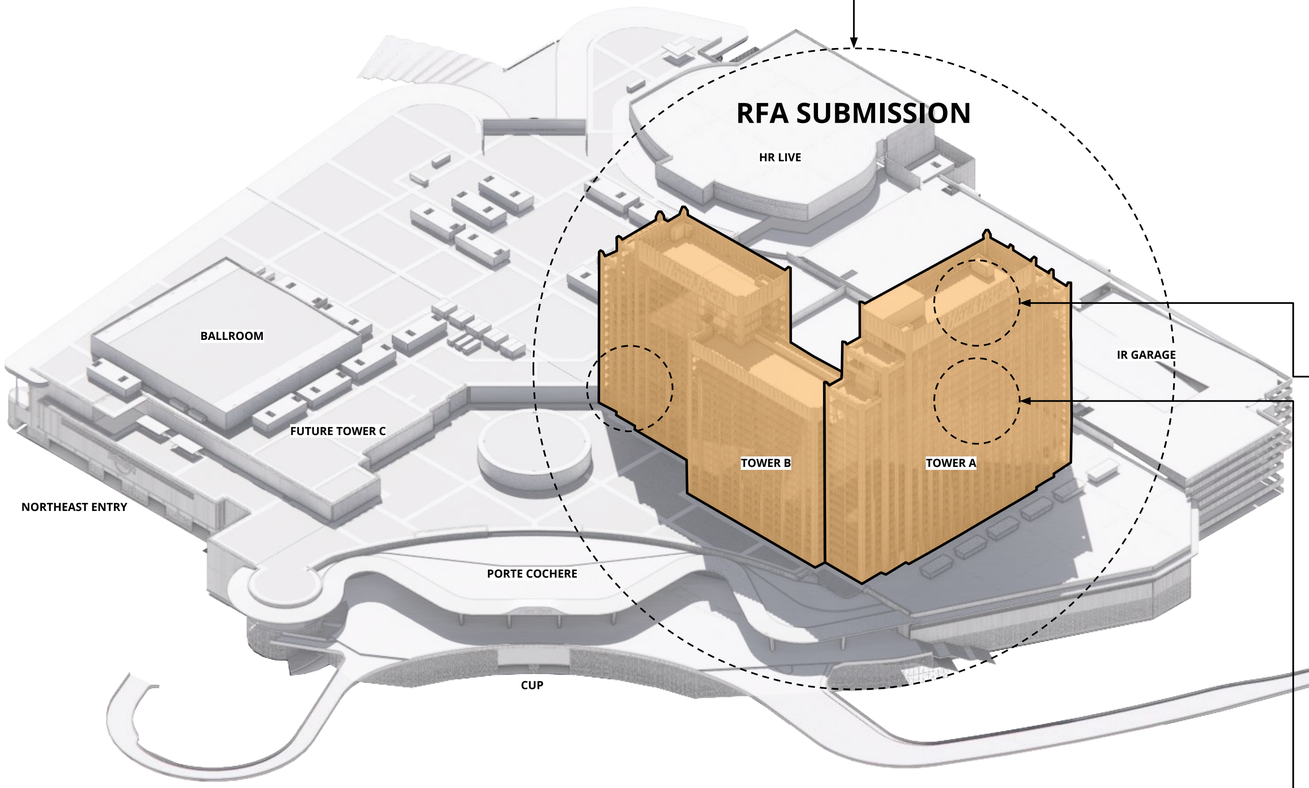

OVERALL TOWER DESIGN



TOWER CROWN



TOWER MIDDLE



© 2025 SHoP Architects LLP + Field Operations. All Rights Reserved.

The Integrated Resort podium employs a fluted articulation recalling the NY World's Fairs with entries located to minimize vehicular and pedestrian conflict

GATEWAY PEDESTRIAN ENTRY



IR PODIUM COLONNADE PARK



IR PODIUM PARKING NORTH



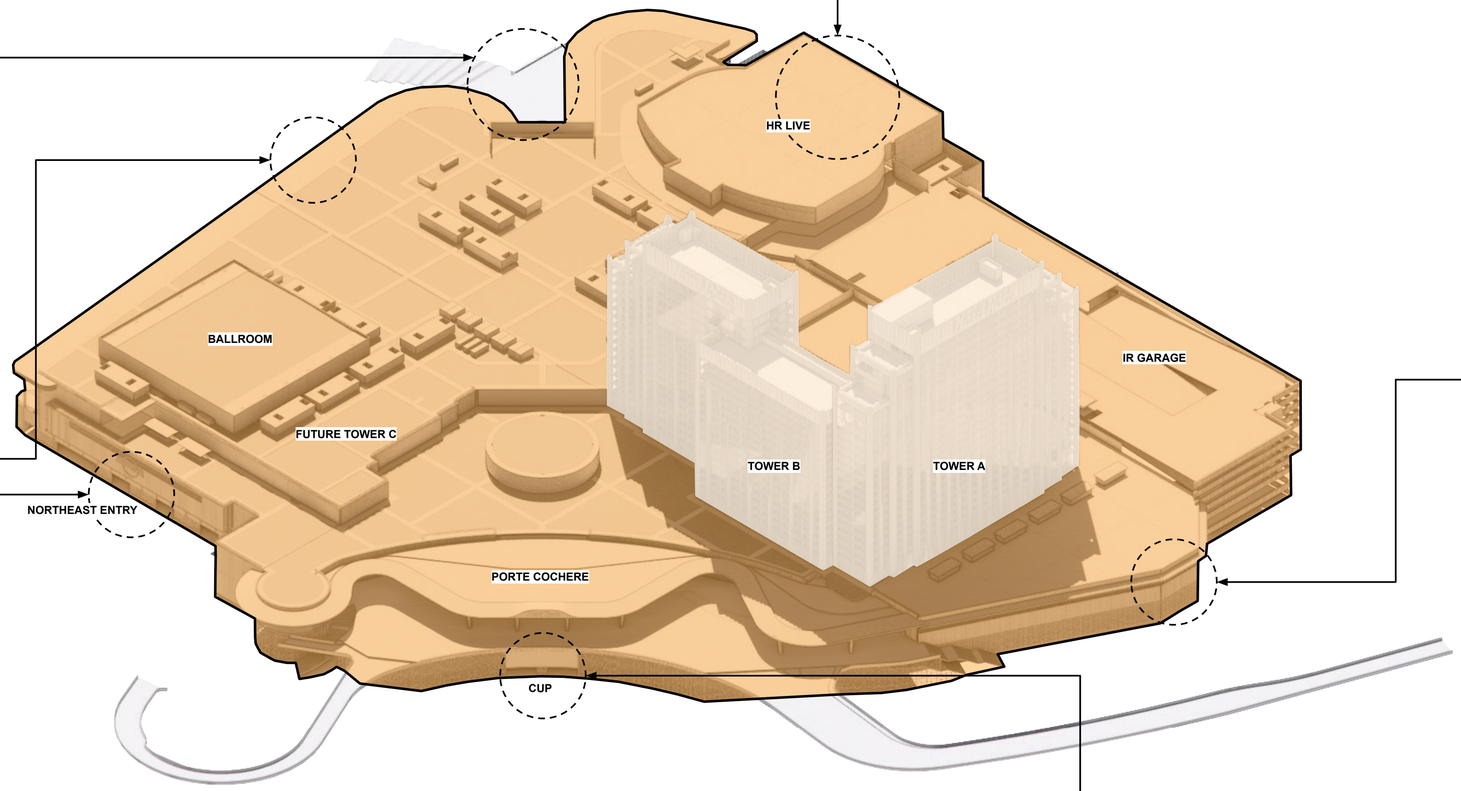

HR LIVE



IR PODIUM SW CORNER



PORTE COCHERE / PODIUM PARKING



© 2025 SHoP Architects LLP + Field Operations. All Rights Reserved.

From the MTA station, the integrated resort podium echoes the architecture and massing of Citi Field, while the towers create a New York skyline that maintains expansive open space

(as submitted in the Gaming Commission RFA)



© 2025 SHoP Architects LLP + Field Operations. All Rights Reserved.

The master plan includes a campus-wide approach to building facades and parking screening. The following exhibits demonstrate the application of this approach to the IR's facades

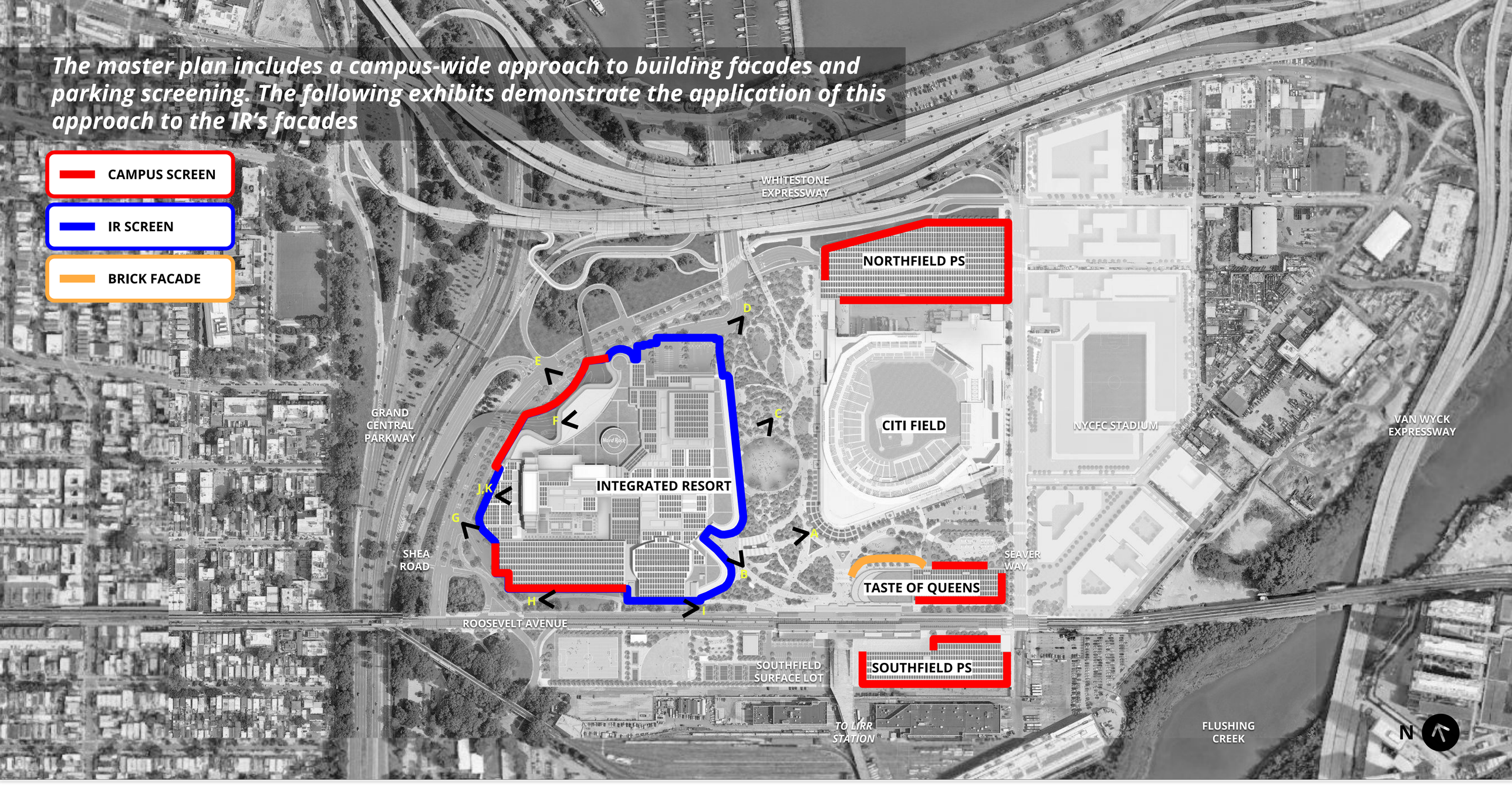

© 2025 SHoP Architects LLP + Field Operations. All Rights Reserved.

The new building is situated to create a sense of arrival and exchange with the open space and frames the Roosevelt Avenue entry to Metropolitan Park

ADA- access elevator.

Southeast Stairs

Escalators

Landscape/public realm abstraction for scale / illustration only



© 2025 SHoP Architects LLP + Field Operations. All Rights Reserved.

The Southeast Entry features an elevated, landscaped public plaza for pedestrians and visitors



© 2025 SHoP Architects LLP + Field Operations. All Rights Reserved.

The main car entry is via the elevated porte cochere, which allows for the separation of cars vs pedestrians and bikers by quickly moving IR-destined traffic off of Shea Road to the elevated drop-off level



© 2025 SHoP Architects LLP + Field Operations. All Rights Reserved.

The main car entry is via the elevated porte cochere, which allows for the separation of cars vs pedestrians and bikers by quickly moving IR-destined traffic off of Shea Road to the elevated drop-off level



© 2025 SHoP Architects LLP + Field Operations. All Rights Reserved.

Pedestrian path adjacent to Roosevelt Ave. passes in front of the fluted facade of Hard Rock Live



© 2025 SHoP Architects LLP + Field Operations. All Rights Reserved.

The towers' crowns recall New York's history of art deco architecture

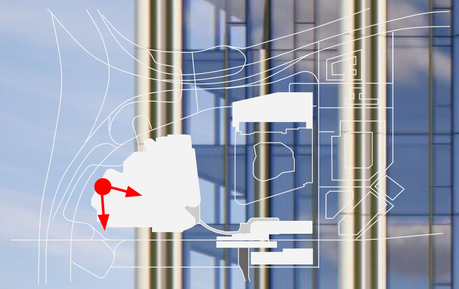

© 2025 SHoP Architects LLP + Field Operations. All Rights Reserved.

The tower facade abstracts musical frequency displays



© 2025 SHoP Architects LLP + Field Operations. All Rights Reserved.

INTEGRATED RESORT FACADE MATERIALS

© 2025 SHoP Architects LLP + Field Operations. All Rights Reserved.

The warm tones of the IR's proposed materials connect the building to its neighbors while maintaining its own distinct identity



TOWER FACADE
INTEGRATED RESORT



PODIUM FACADE
INTEGRATED RESORT

© 2025 SHoP Architects LLP + Field Operations. All Rights Reserved.

The Integrated Resort's Podium height and proportion echo key elements of Citi Field's form



© 2025 SHoP Architects LLP + Field Operations. All Rights Reserved.

Integrated Resort Podium and Citi Field - Proposed Articulation



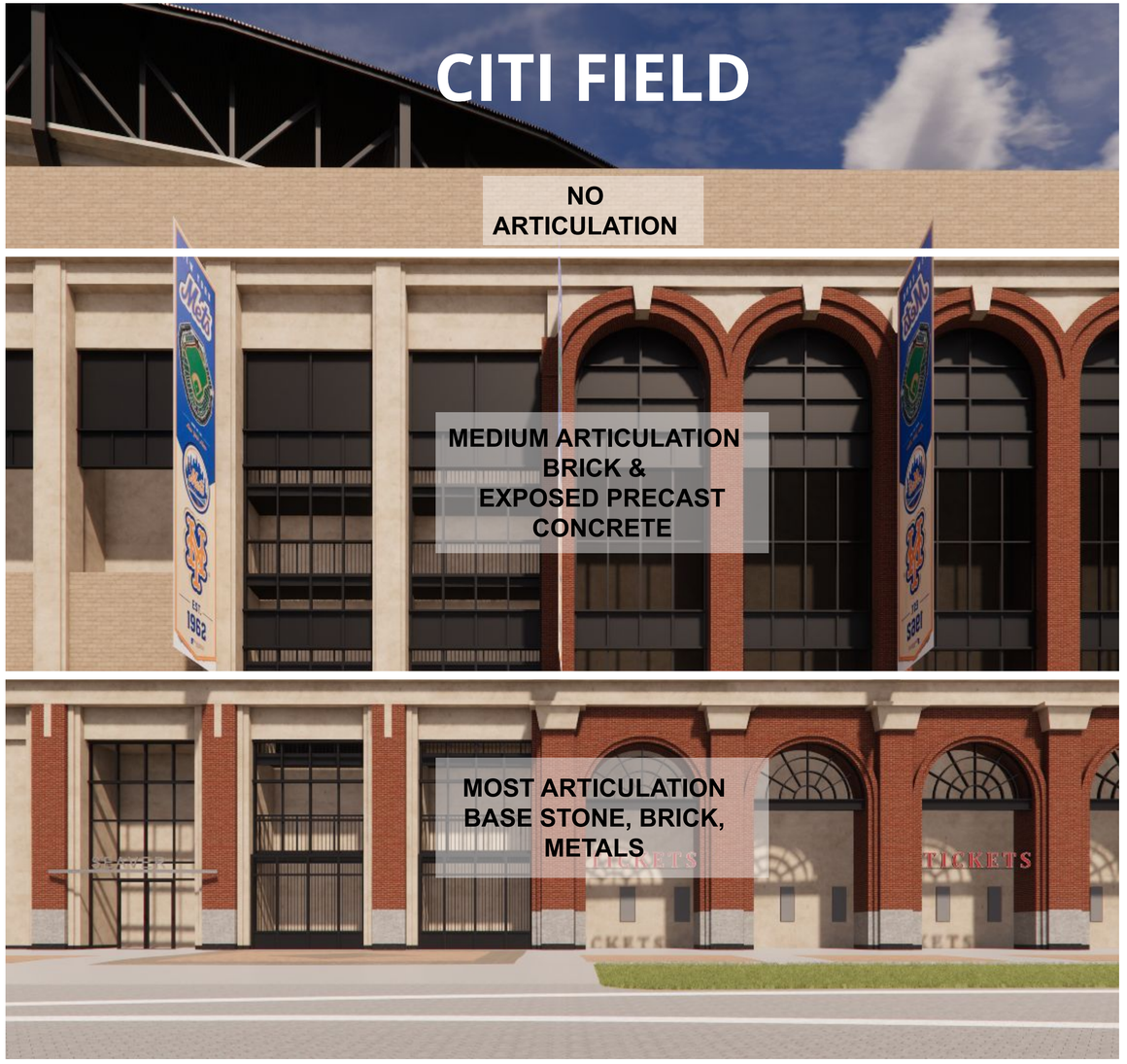

© 2025 SHoP Architects LLP + Field Operations. All Rights Reserved.

East Elevation



© 2025 SHoP Architects LLP + Field Operations. All Rights Reserved.

North Elevation

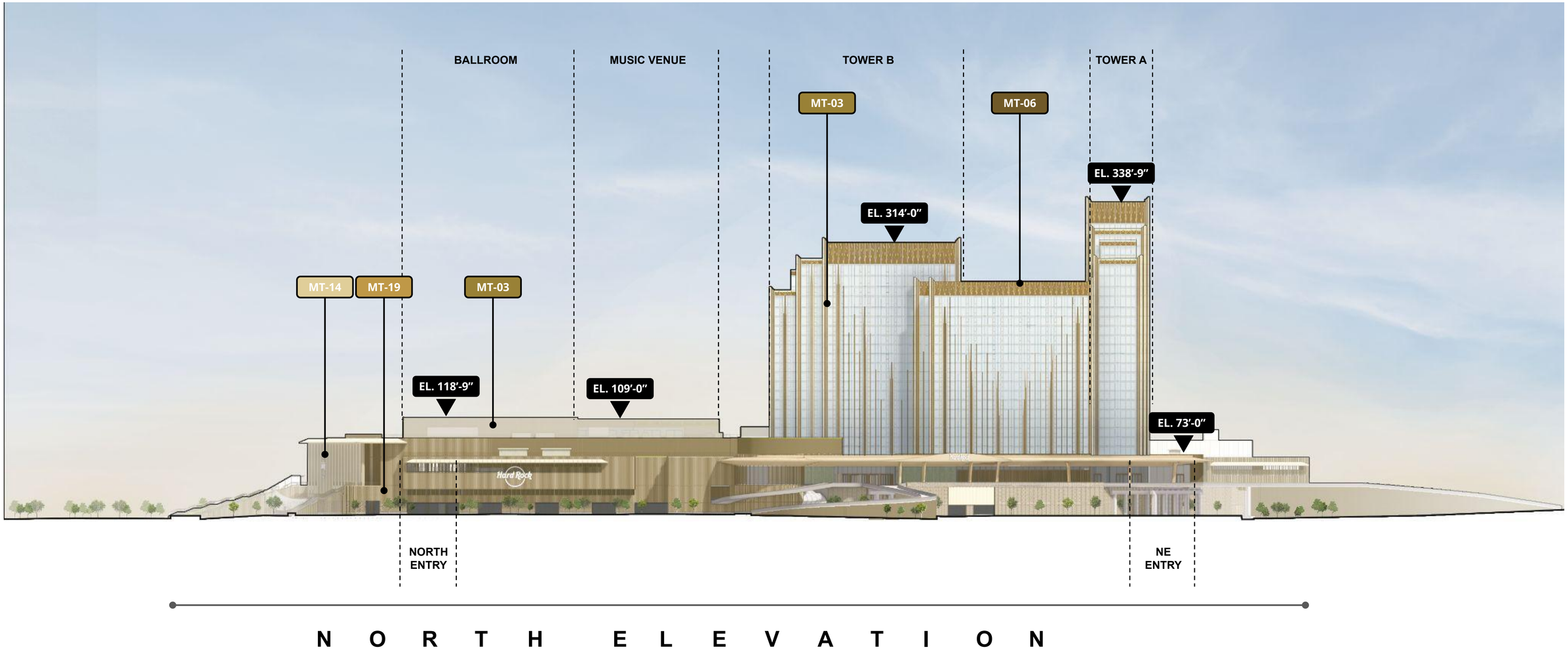

© 2025 SHoP Architects LLP + Field Operations. All Rights Reserved.

West Elevation

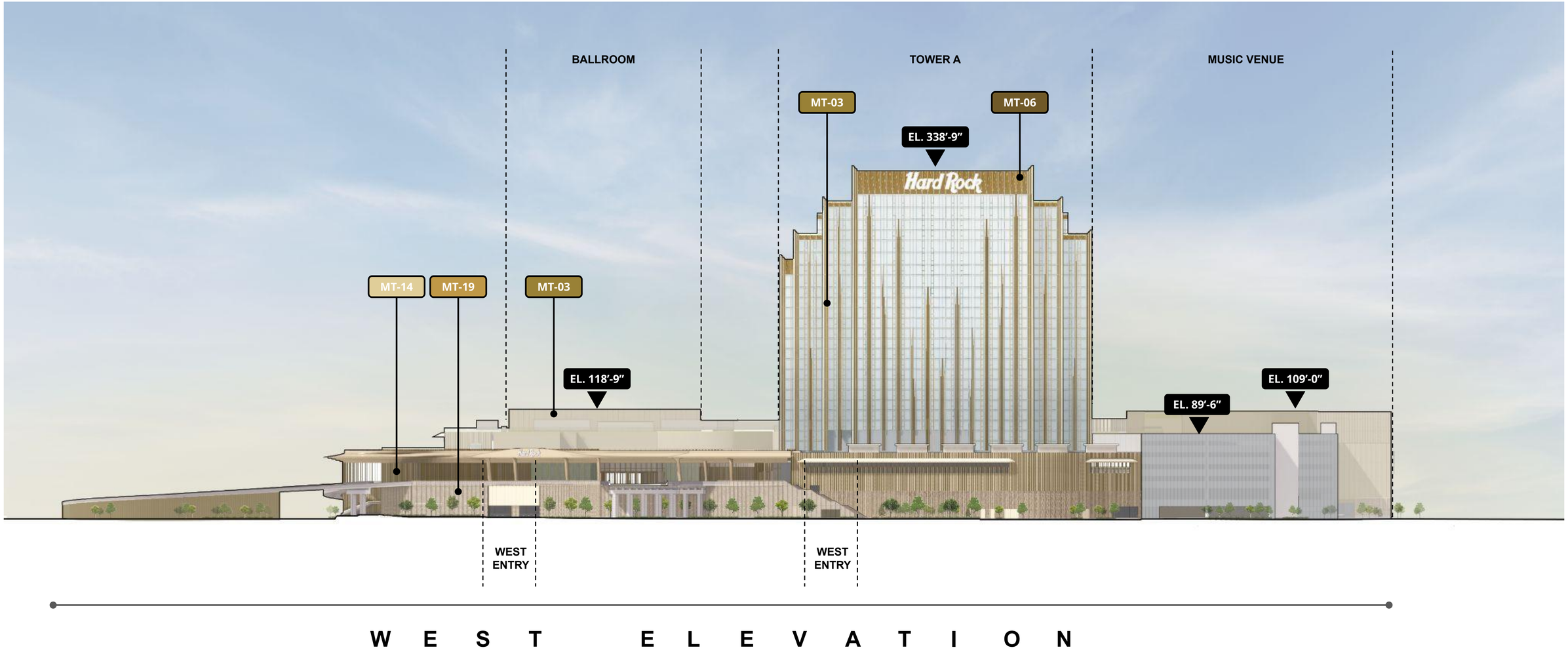

© 2025 SHoP Architects LLP + Field Operations. All Rights Reserved.

South Elevation

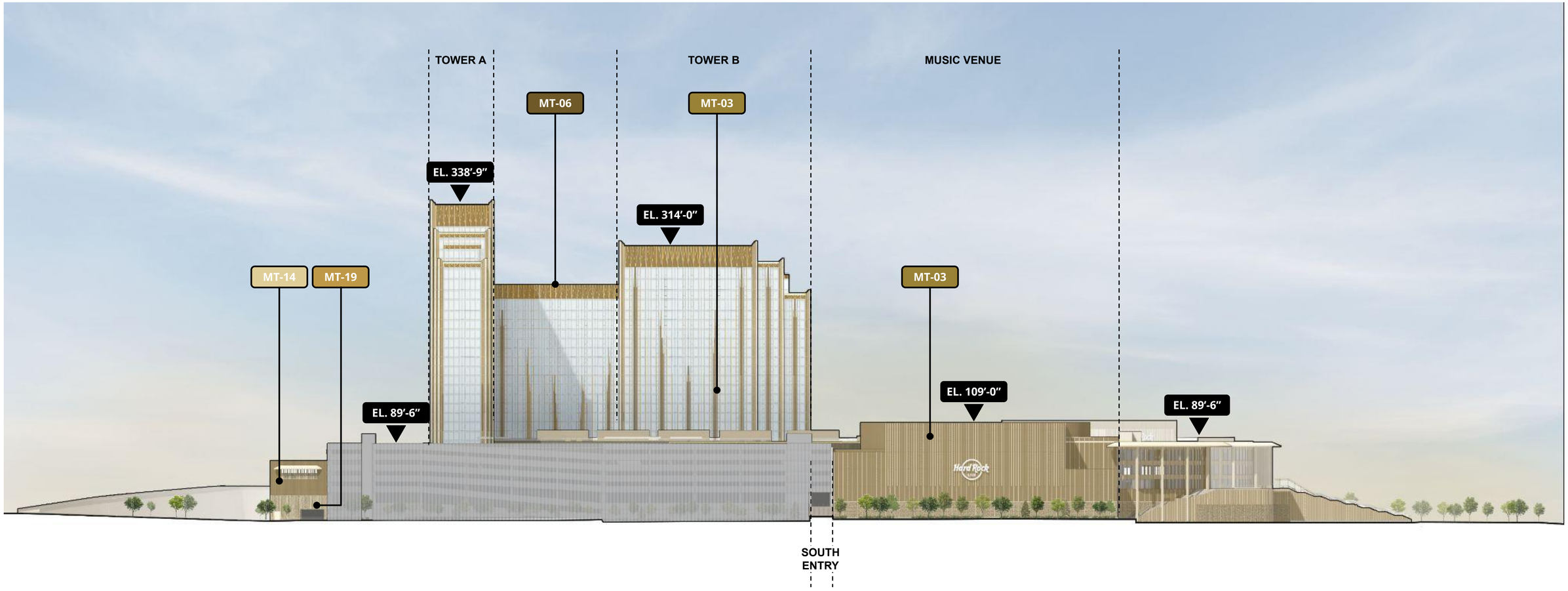

S O U T H E L E V A T I O N

© 2025 SHoP Architects LLP + Field Operations. All Rights Reserved.

Building Section - East / West

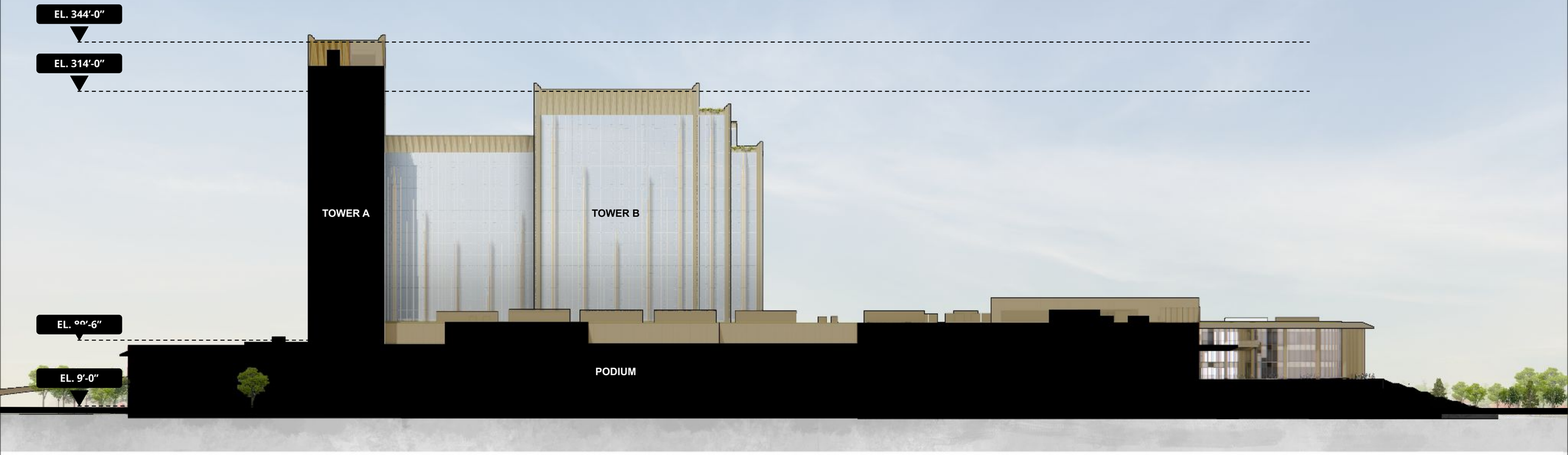

NOTE: ALL ELEVATIONS ARE BASED ON NAVD-88 DATMS

© 2025 SHoP Architects LLP + Field Operations. All Rights Reserved.

Building Section - East / West



NOTE: ALL ELEVATIONS ARE BASED ON NAVD-88 DATMS

© 2025 SHoP Architects LLP + Field Operations. All Rights Reserved.

Integrated Resort Podium height and proportion echo key elements of Citi Field's form



© 2025 SHoP Architects LLP + Field Operations. All Rights Reserved.

INTEGRATED RESORT
RFA POTENTIAL EXPANSION OPTION
TOWER C

© 2025 SHoP Architects LLP + Field Operations. All Rights Reserved.

The RFA includes two towers, A and B (the "Base Case"), and an additional request to approve a third Tower C as a potential expansion option as part of the Application

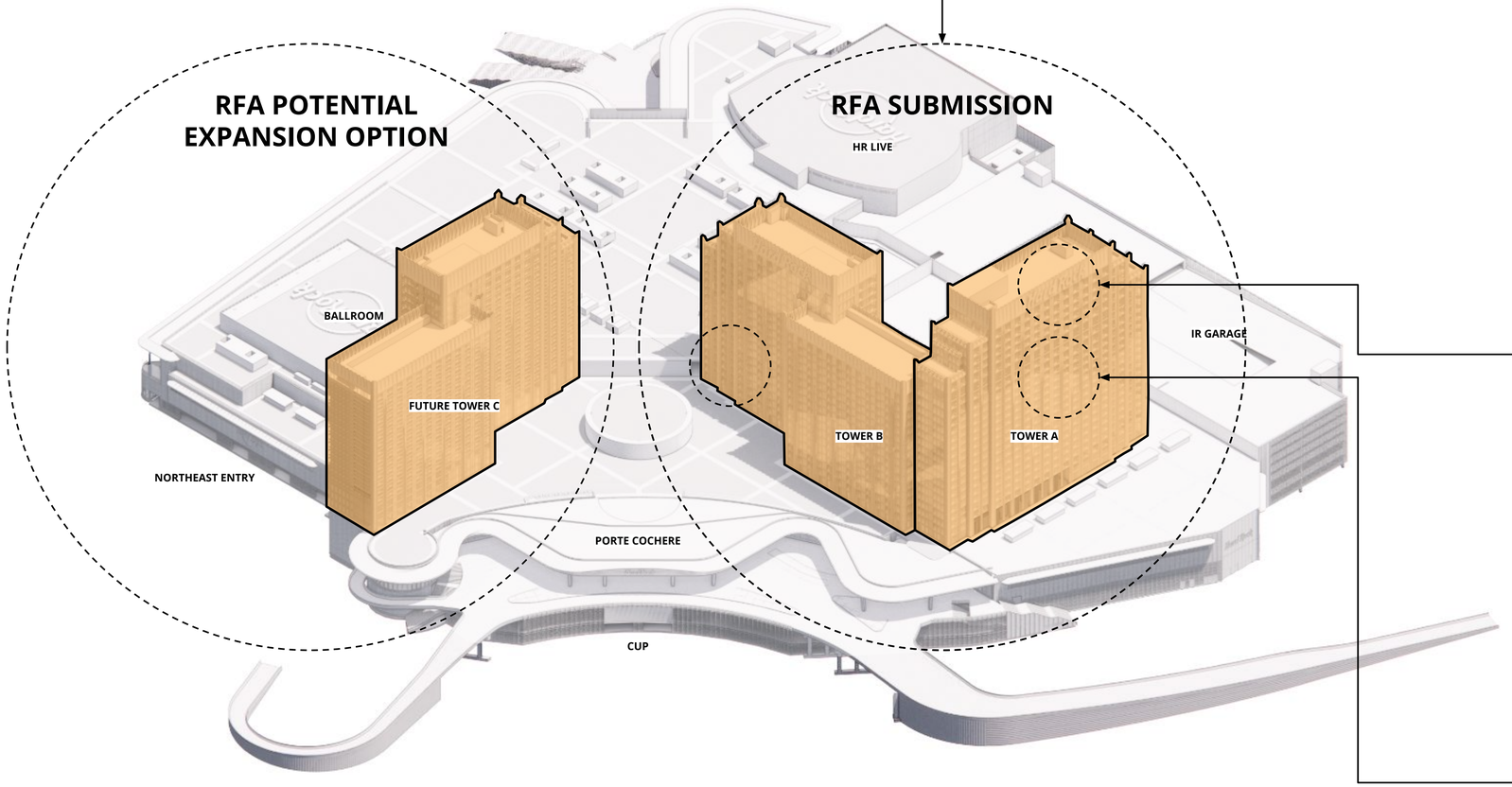

OVERALL TOWER DESIGN



TOWER CROWN



TOWER MIDDLE



© 2025 SHoP Architects LLP + Field Operations. All Rights Reserved.

Building Section - East / West (With Tower C)



NOTE: ALL ELEVATIONS ARE BASED ON NAVD-88 DATMS

© 2025 SHoP Architects LLP + Field Operations. All Rights Reserved.

RFA Potential Expansion Option With Tower C - South Elevation



© 2025 SHoP Architects LLP + Field Operations. All Rights Reserved.

RFA Potential Expansion Option With Tower C - West Elevation



© 2025 SHoP Architects LLP + Field Operations. All Rights Reserved.

RFA Potential Expansion Option With Tower C - East Elevation

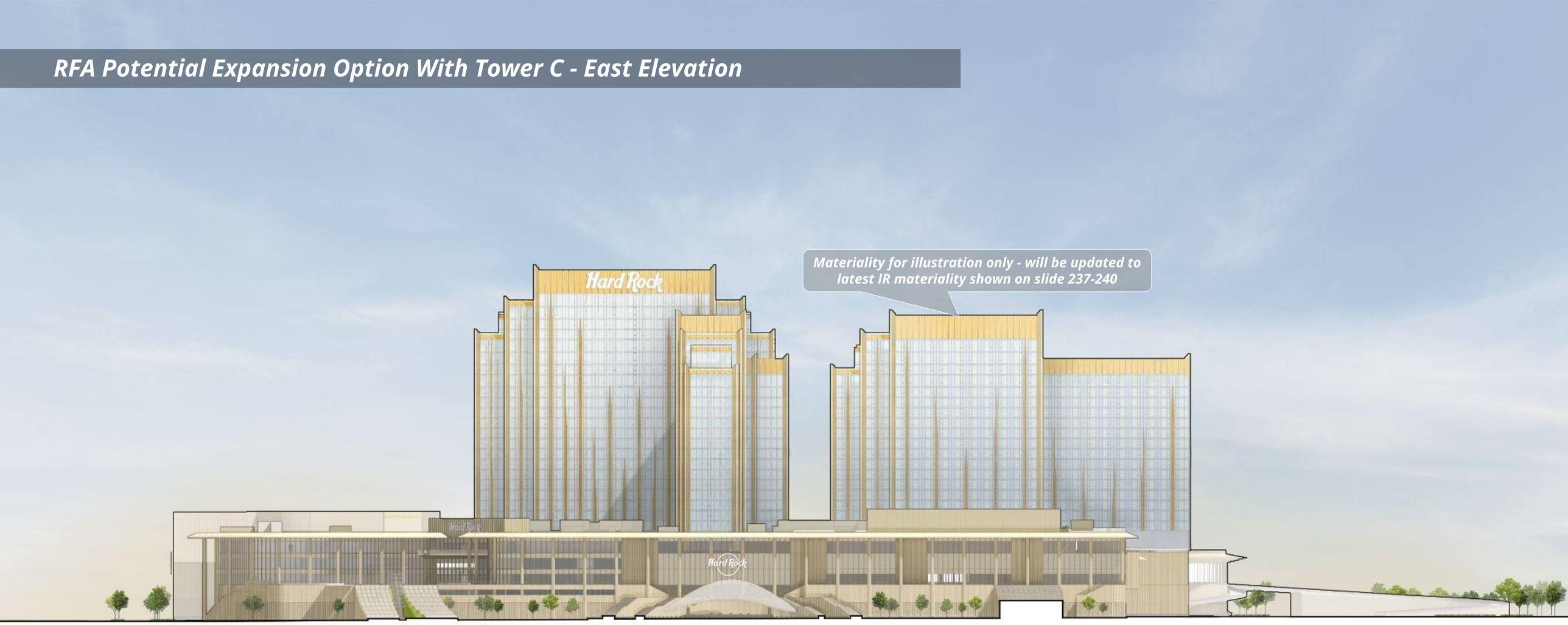

© 2025 SHoP Architects LLP + Field Operations. All Rights Reserved.

RFA Potential Expansion Option With Tower C - North Elevation



© 2025 SHoP Architects LLP + Field Operations. All Rights Reserved.

HR LIVE MASSING

© 2025 SHoP Architects LLP + Field Operations. All Rights Reserved.

Hard Rock is a leading and music entertainment brand. Live music and entertainment – and access to a world-class venue in our borough – were identified by the community as key priorities for this site. As a brand, Hard Rock has historically facilitated more than 35,000 live events each year across their different Hard Rock Live venues

HARD ROCK LIVE NEW YORK
Seated Capacity: 4,548
Footprint: 75,682 SF





HARD ROCK LIVE HOLLYWOOD
Seated Capacity: 6,674
Footprint: 77,900 SF





HARD ROCK LIVE ATLANTIC CITY
Seated Capacity: 5,820
Footprint: 67,300 SF







HARD ROCK LIVE LAS VEGAS
Seated Capacity: 4,545
Footprint: 60,773 SF







© 2025 SHoP Architects LLP + Field Operations. All Rights Reserved.

The Hard Rock Live footprint reflects the optimal arrangement for a world-class venue capable of hosting multiple types of events

PLANS

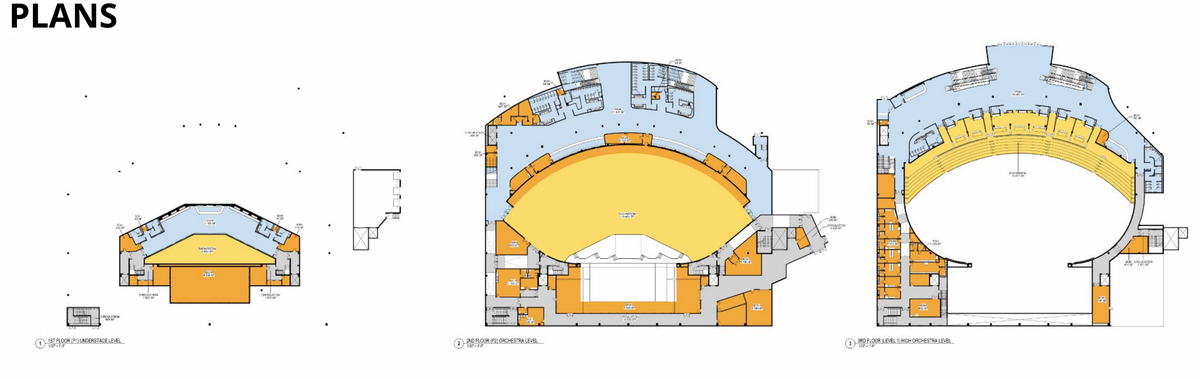

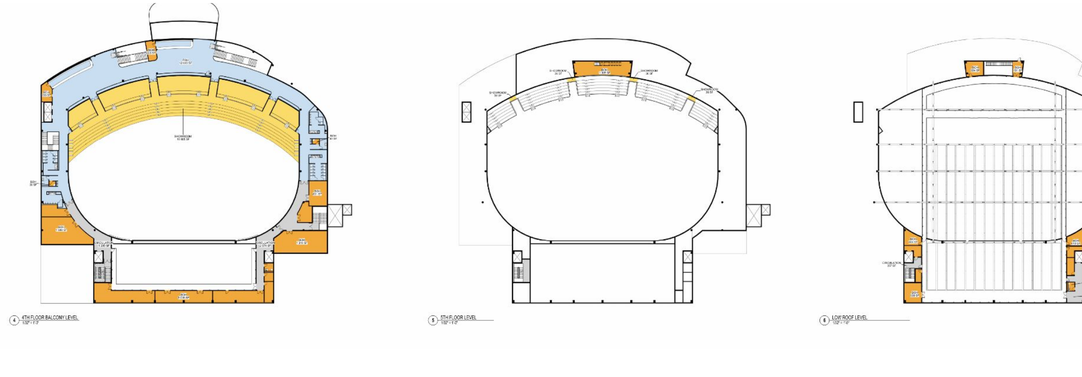

LONGITUDINAL SECTION VIEW

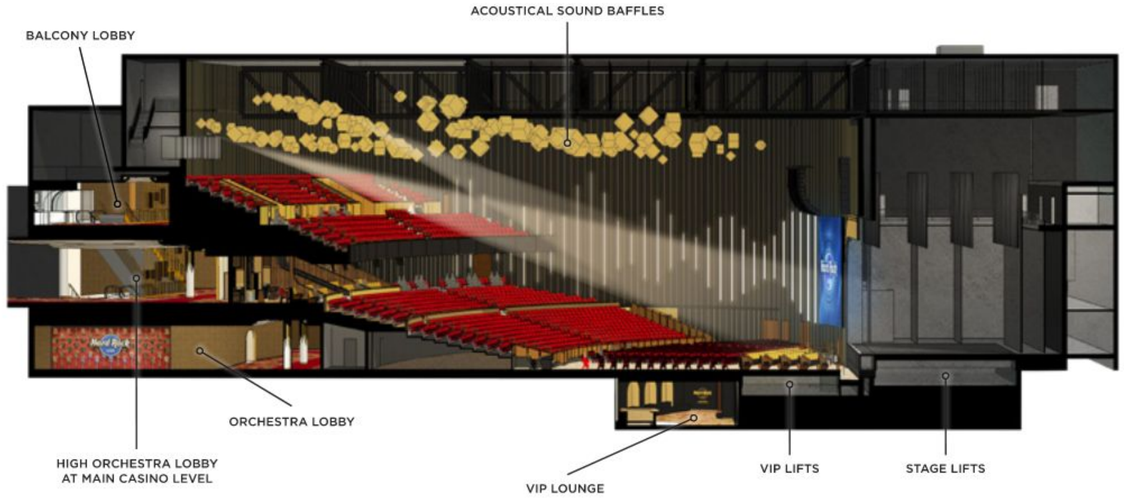



© 2025 SHoP Architects LLP + Field Operations. All Rights Reserved.



© 2025 SHoP Architects LLP + Field Operations. All Rights Reserved.

Our original plan was designed to keep the gaming floor and Hard Rock Live as wholly distinct and efficient program areas

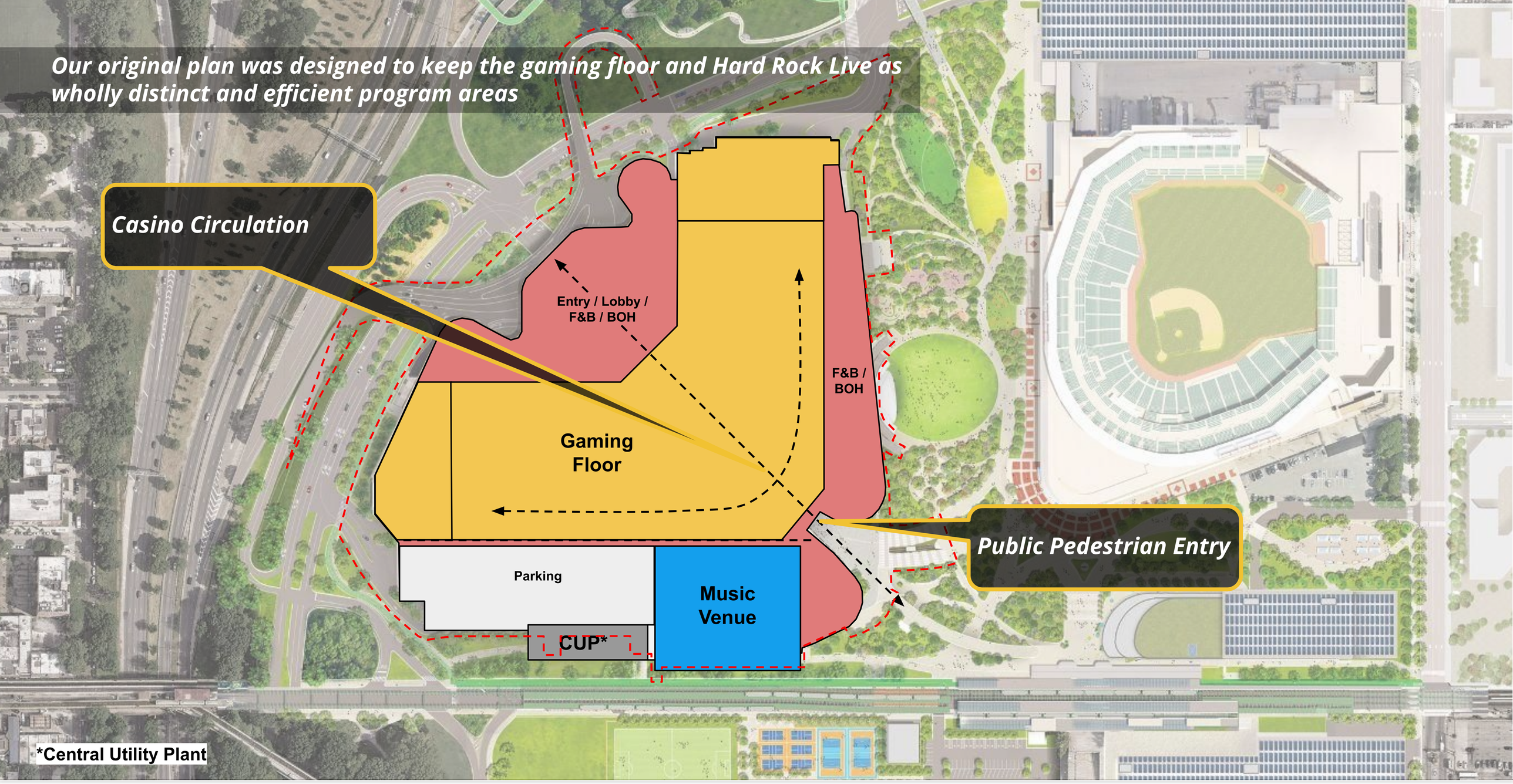

© 2025 SHoP Architects LLP + Field Operations. All Rights Reserved.

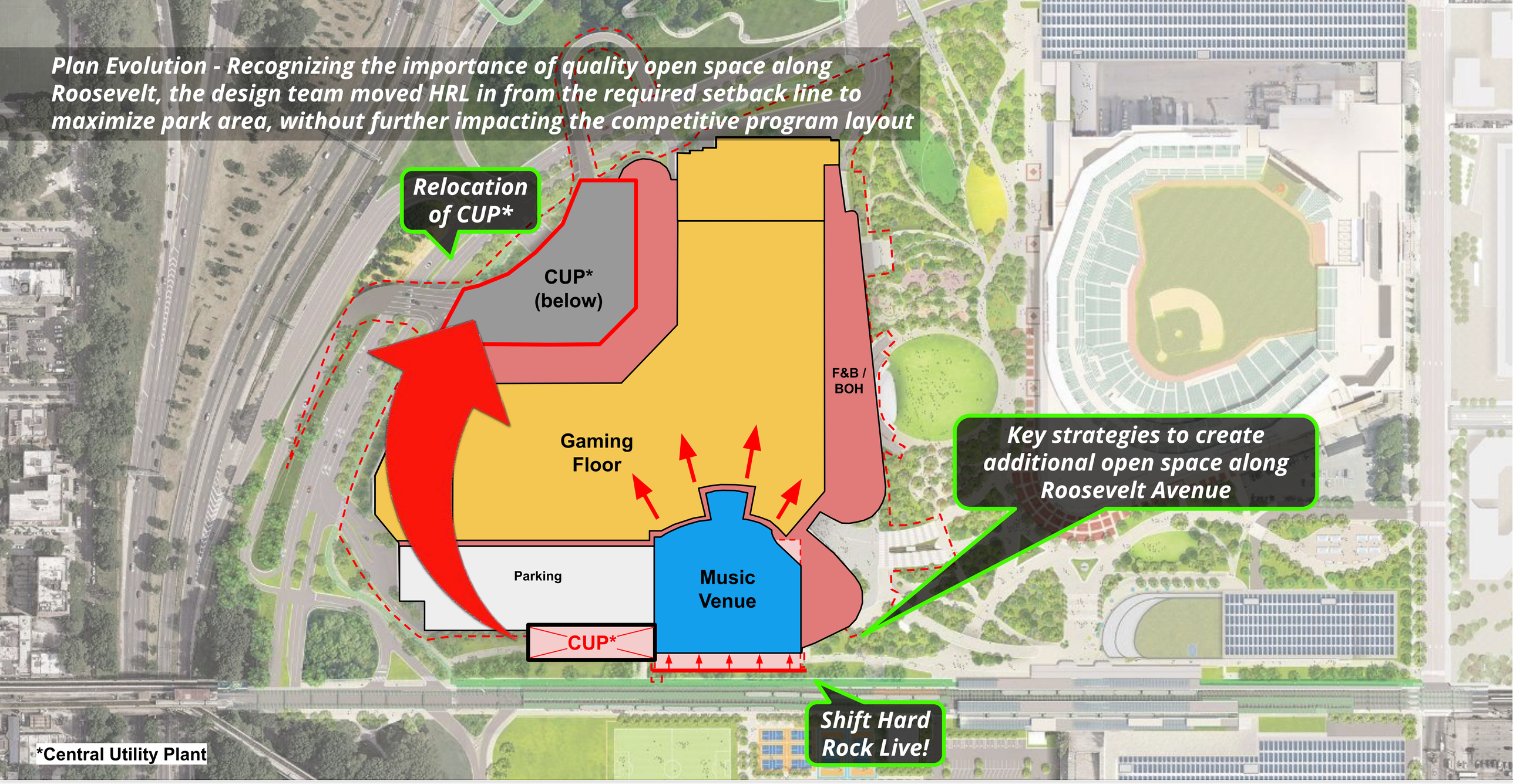

© 2025 SHoP Architects LLP + Field Operations. All Rights Reserved.

Current Plan / Evolution - the adjustment to Hard Rock Live resulted in an incursion on resort circulation and program. Shifting further would jeopardize the music venue queuing area and the gaming floor

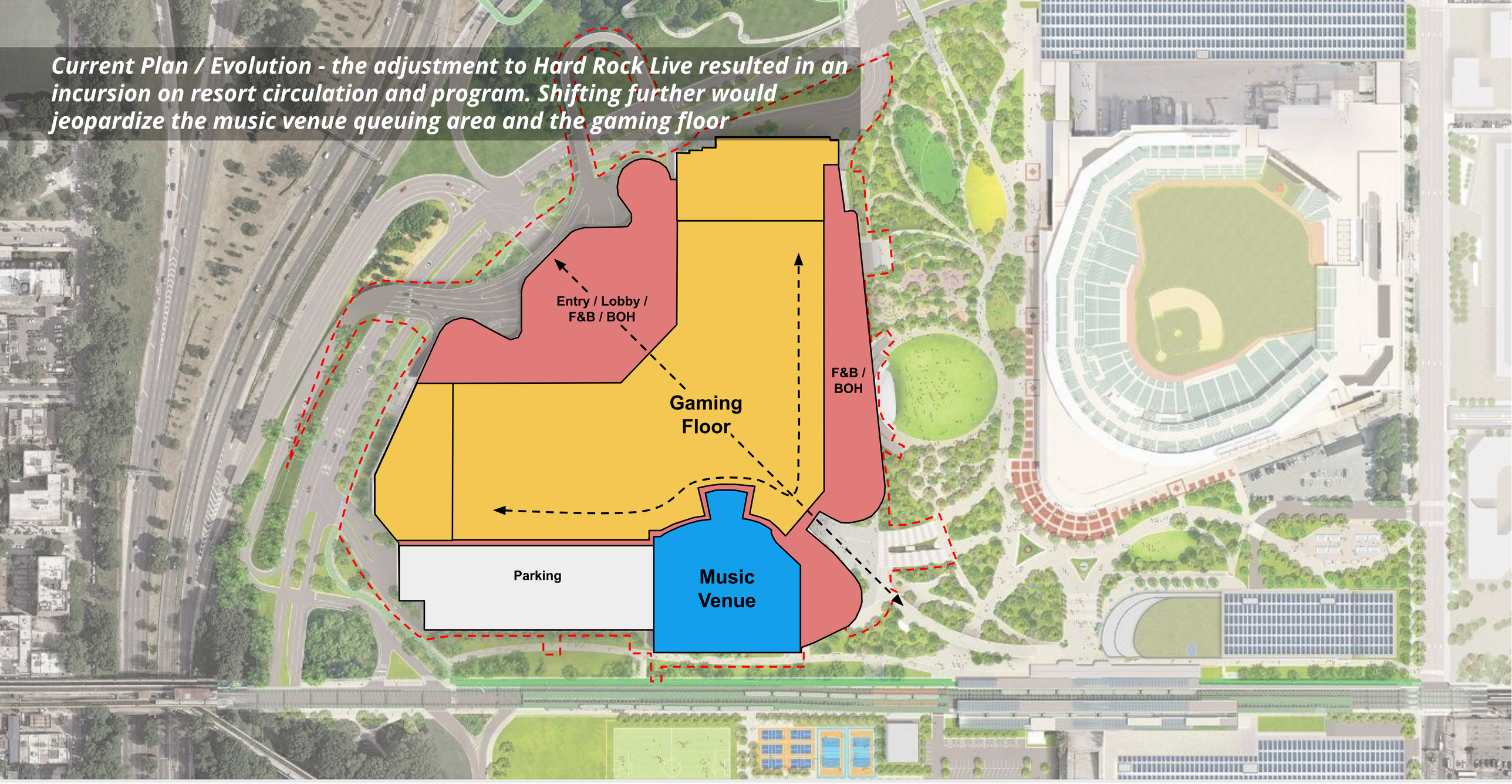

© 2025 SHoP Architects LLP + Field Operations. All Rights Reserved.

Current Plan Detail - Gaming Floor

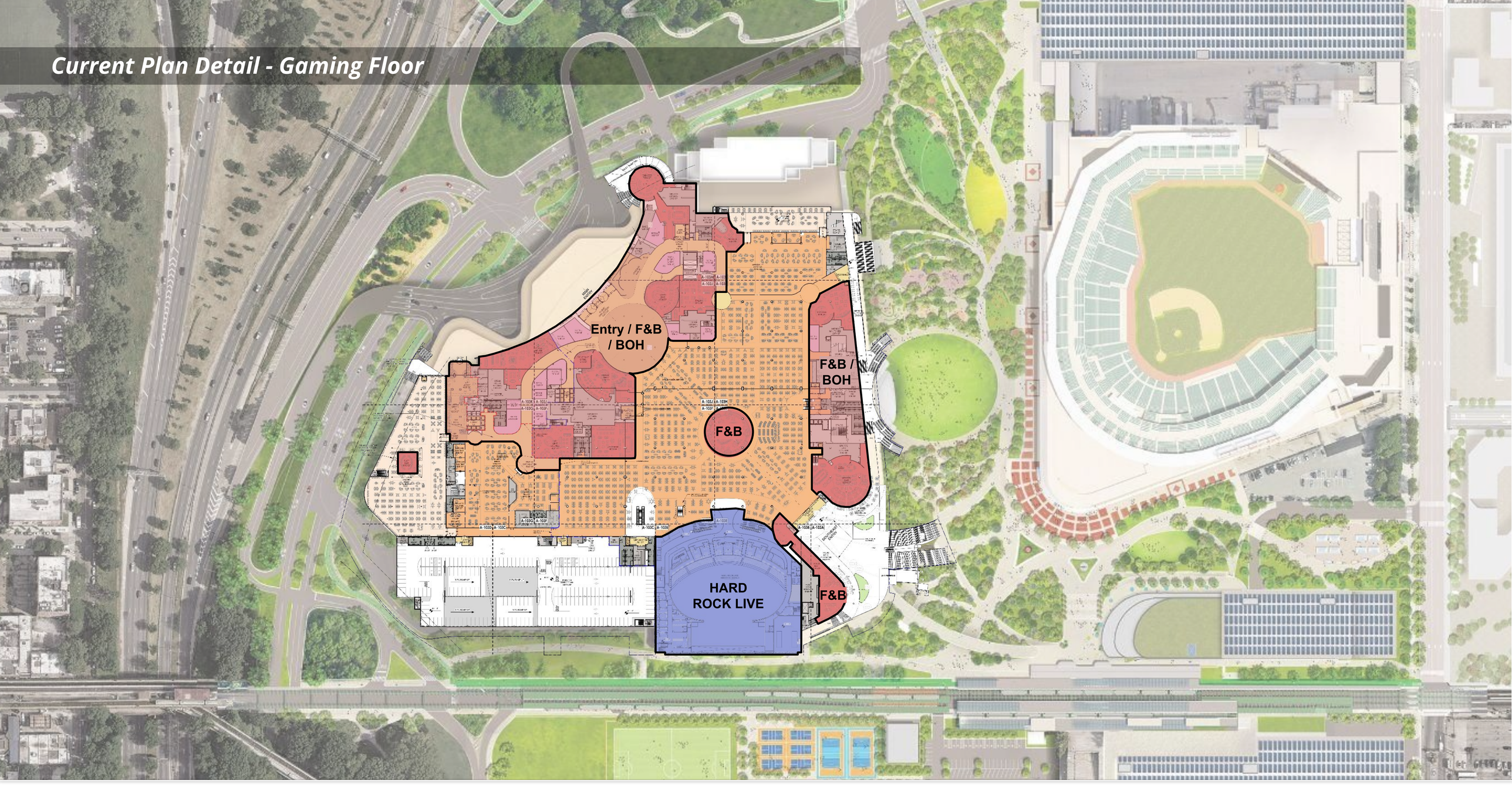

© 2025 SHoP Architects LLP + Field Operations. All Rights Reserved.

Further shifting HRL would impinge upon a critical egress corridor

MAJOR EGRESS CORRIDORS
EGRESS EXIT ACCESS POINTS
HRL SHIFTED NORTHWARD

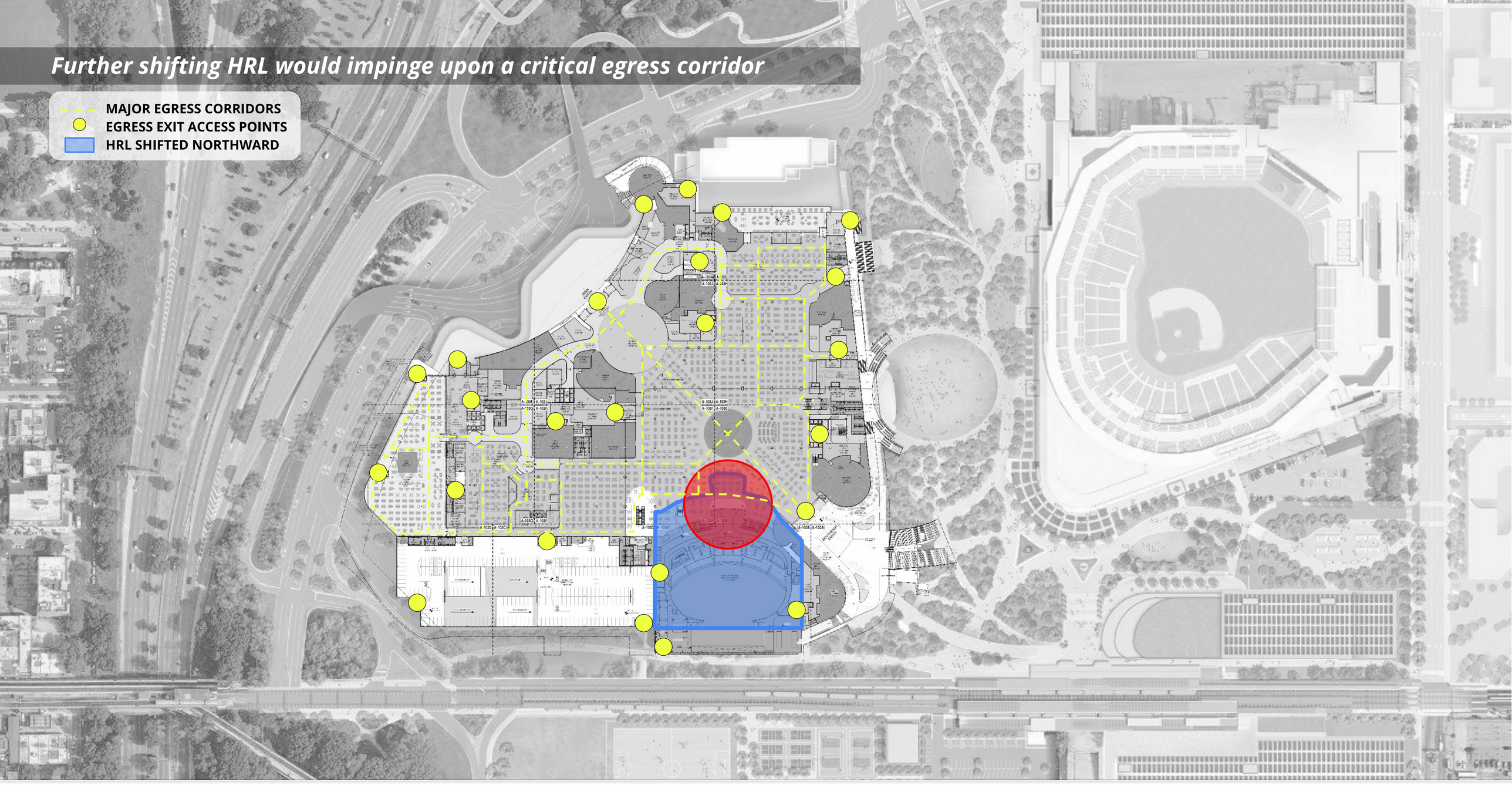

NYC/EDC

Hard Rock AT METROPOLITAN PARK

shop fieldoperations stv SLCE Pentagram WATG

AMENDED PRELIMINARY REVIEW
20 JANUARY 2026

© 2025 SHoP Architects LLP + Field Operations. All Rights Reserved.

Current P1 Circulation HRL Conceptual Plan

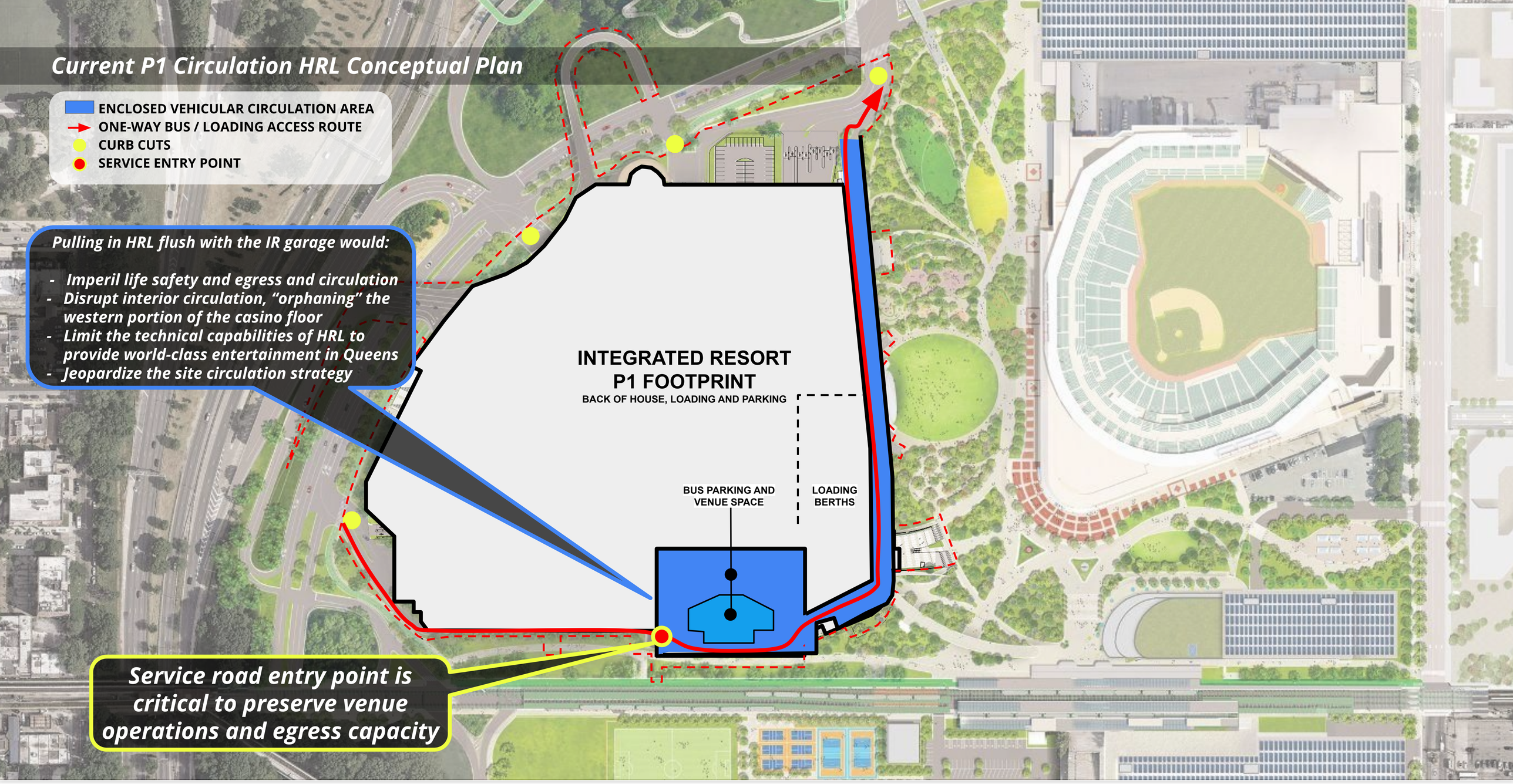

Pulling in HRL flush with the IR garage would:

- *Imperil life safety and egress and circulation*
- *Disrupt interior circulation, "orphaning" the western portion of the casino floor*
- *Limit the technical capabilities of HRL to provide world-class entertainment in Queens*
- *Jeopardize the site circulation strategy*

Service road entry point is critical to preserve venue operations and egress capacity

© 2025 SHoP Architects LLP + Field Operations. All Rights Reserved.

Current P1 Circulation HRL Detailed Plan

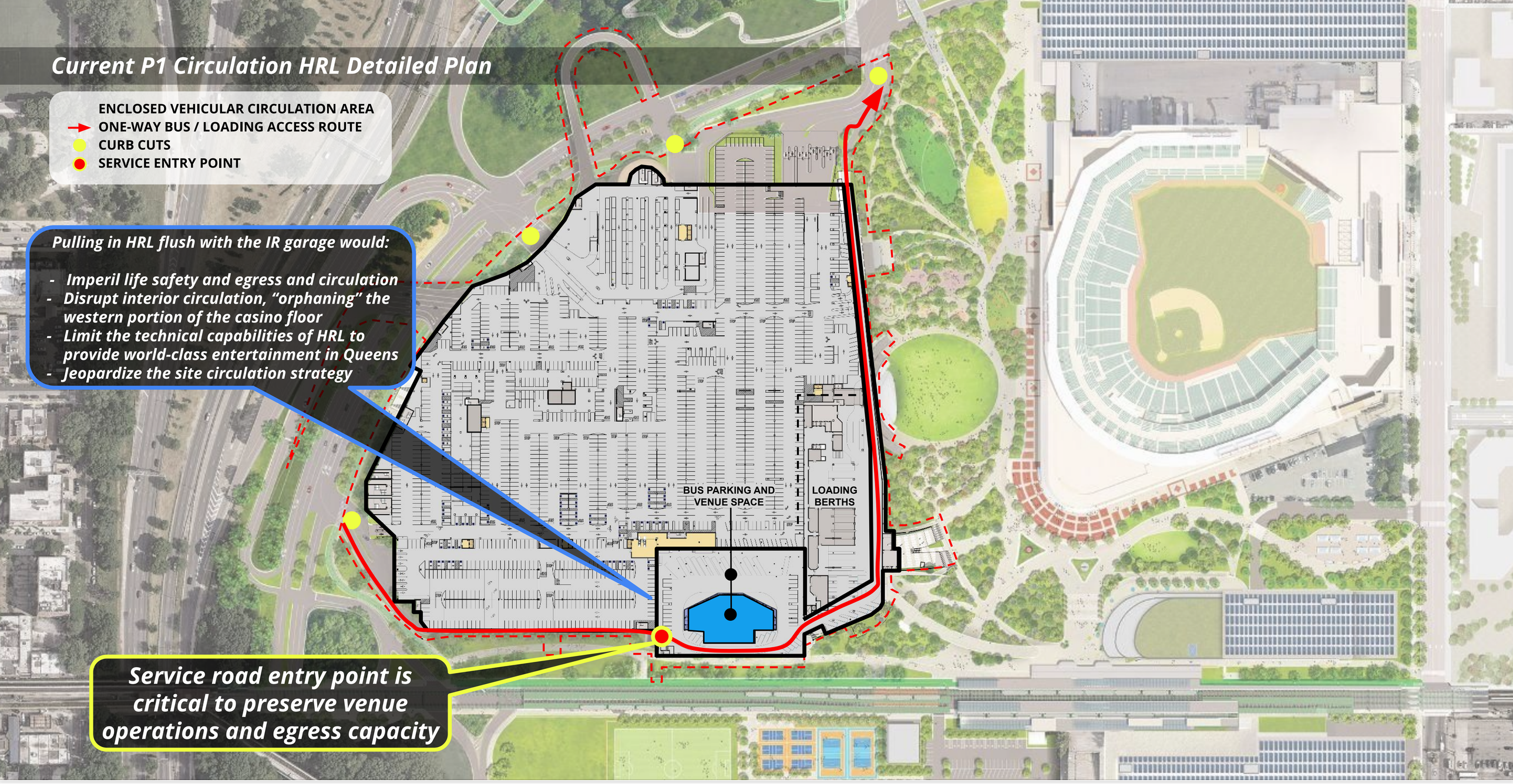

Pulling in HRL flush with the IR garage would:

- *Imperil life safety and egress and circulation*
- *Disrupt interior circulation, "orphaning" the western portion of the casino floor*
- *Limit the technical capabilities of HRL to provide world-class entertainment in Queens*
- *Jeopardize the site circulation strategy*

Service road entry point is critical to preserve venue operations and egress capacity

© 2025 SHoP Architects LLP + Field Operations. All Rights Reserved.

DAYCARE CENTER

© 2025 SHoP Architects LLP + Field Operations. All Rights Reserved.

The Daycare Center has been further developed since the Preliminary Submission

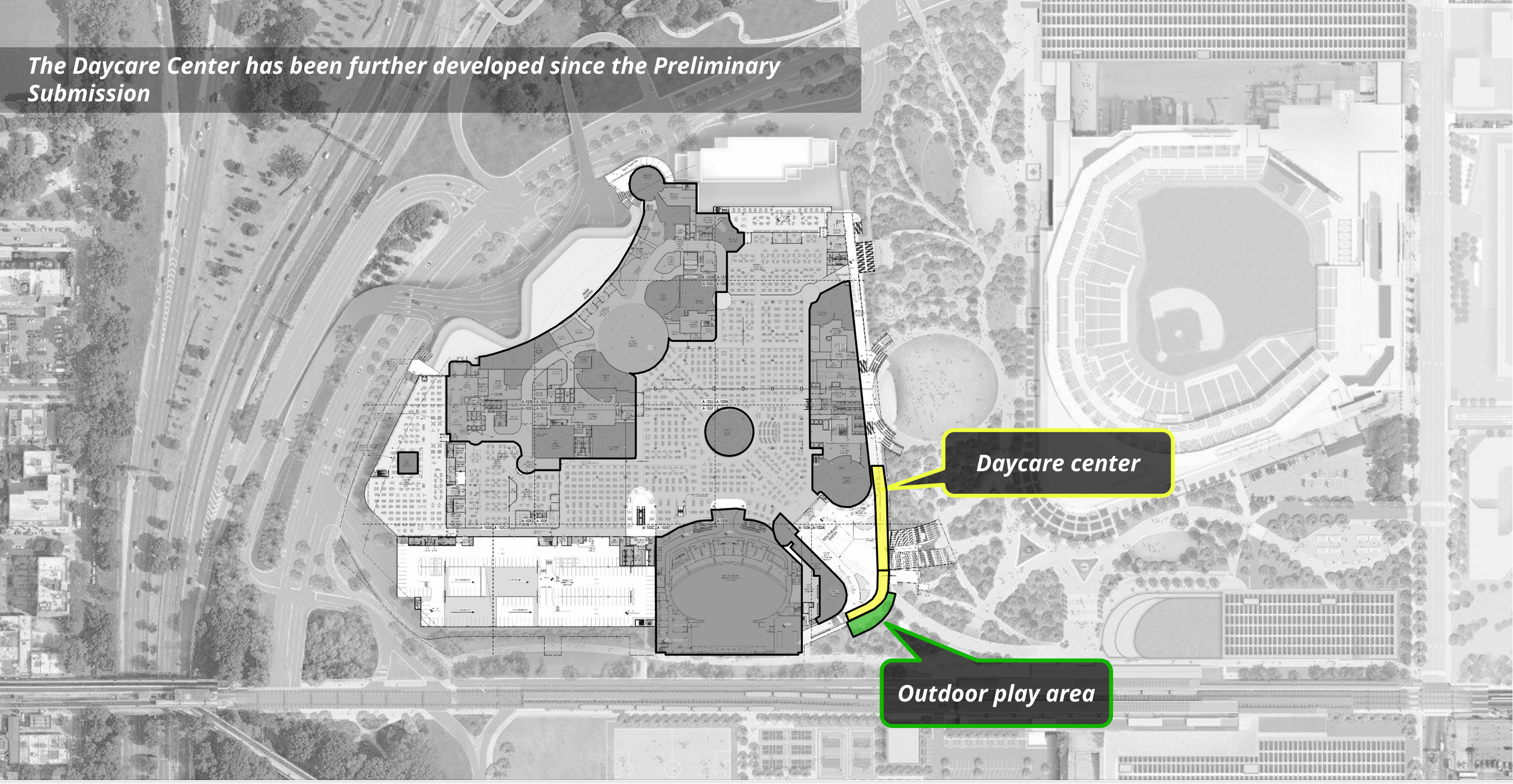

© 2025 SHoP Architects LLP + Field Operations. All Rights Reserved.

Current Plan Detail - Daycare Center

- A comprehensive childcare and after-school program that provides employees with childcare tailored to their work schedules.
- 14,200 square feet of interior space, accommodating up to 268 Children (160 Children for daycare and 108 for after-school.)
- A mix of 10 daycare classrooms and 6 after-school classrooms with service and support space
- A dedicated 3,000 square feet of outdoor green space for play and recreation.

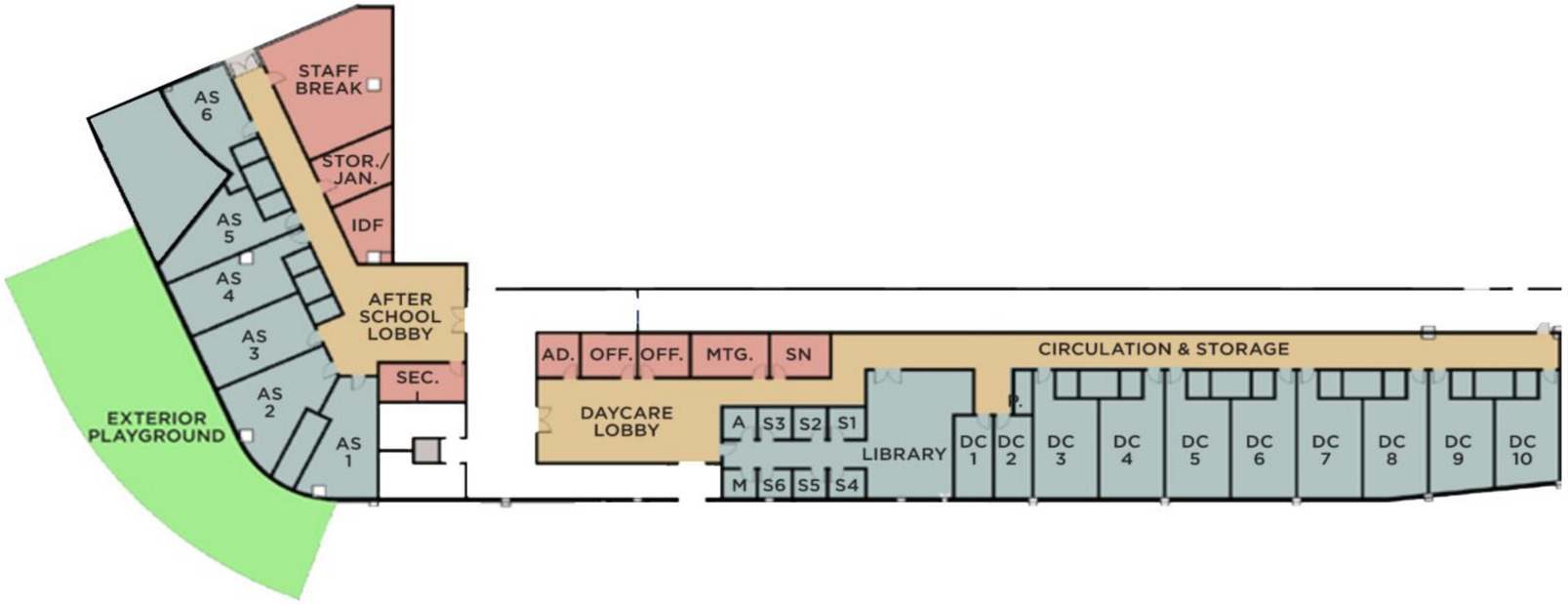

Classroom

Support

Circulation

Outdoor Space

© 2025 SHoP Architects LLP + Field Operations. All Rights Reserved.

The interior spaces provide generous natural light while maintaining privacy within



© 2025 SHoP Architects LLP + Field Operations. All Rights Reserved.

The facade treatment of the daycare space blends with the rest of the IR podium and integrates glazing into the facade modulation



© 2025 SHoP Architects LLP + Field Operations. All Rights Reserved.

The IR outdoor daycare area is nestled within a garden

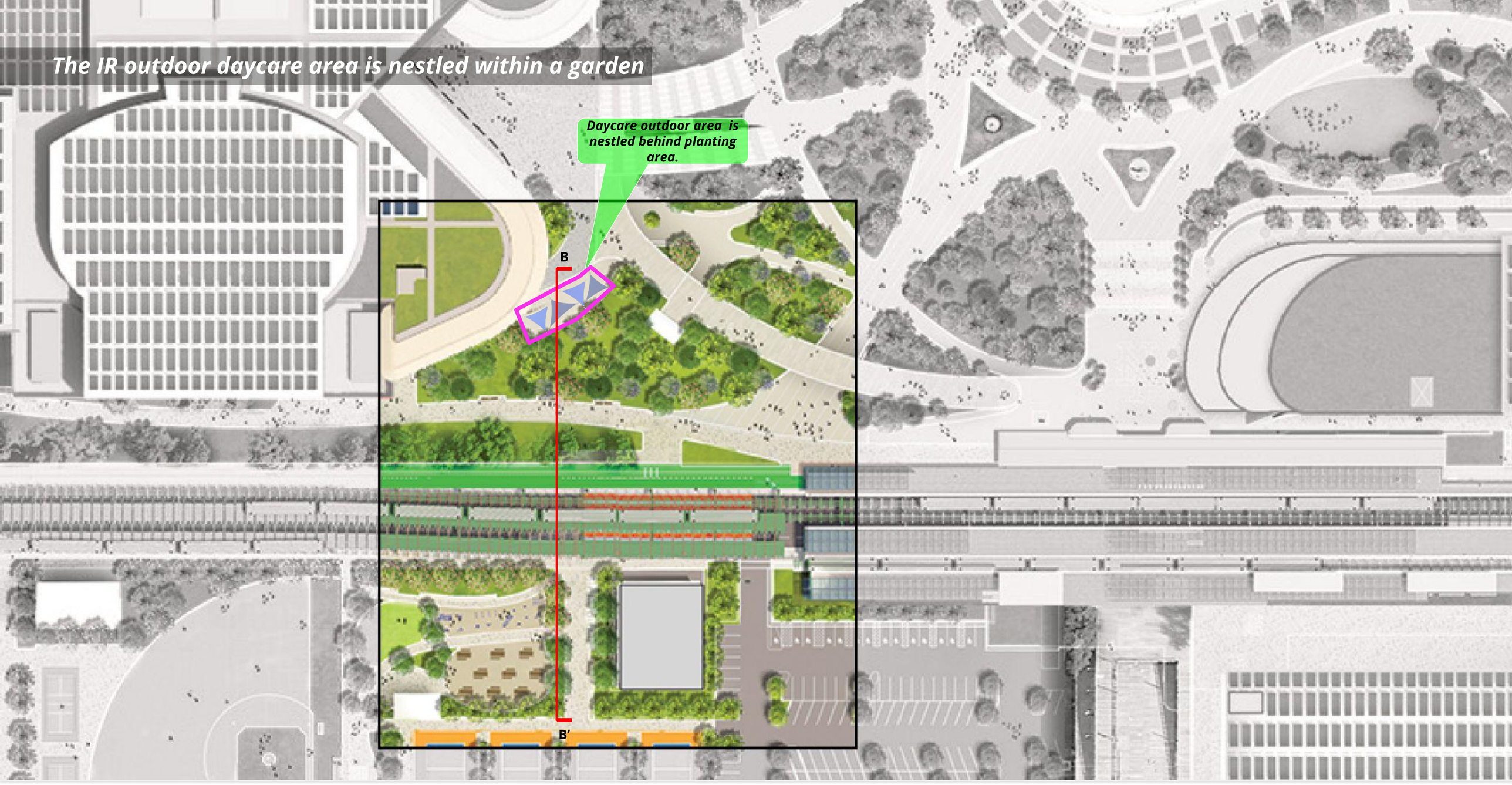

© 2025 SHoP Architects LLP + Field Operations. All Rights Reserved.

Daycare access - Entry at-grade

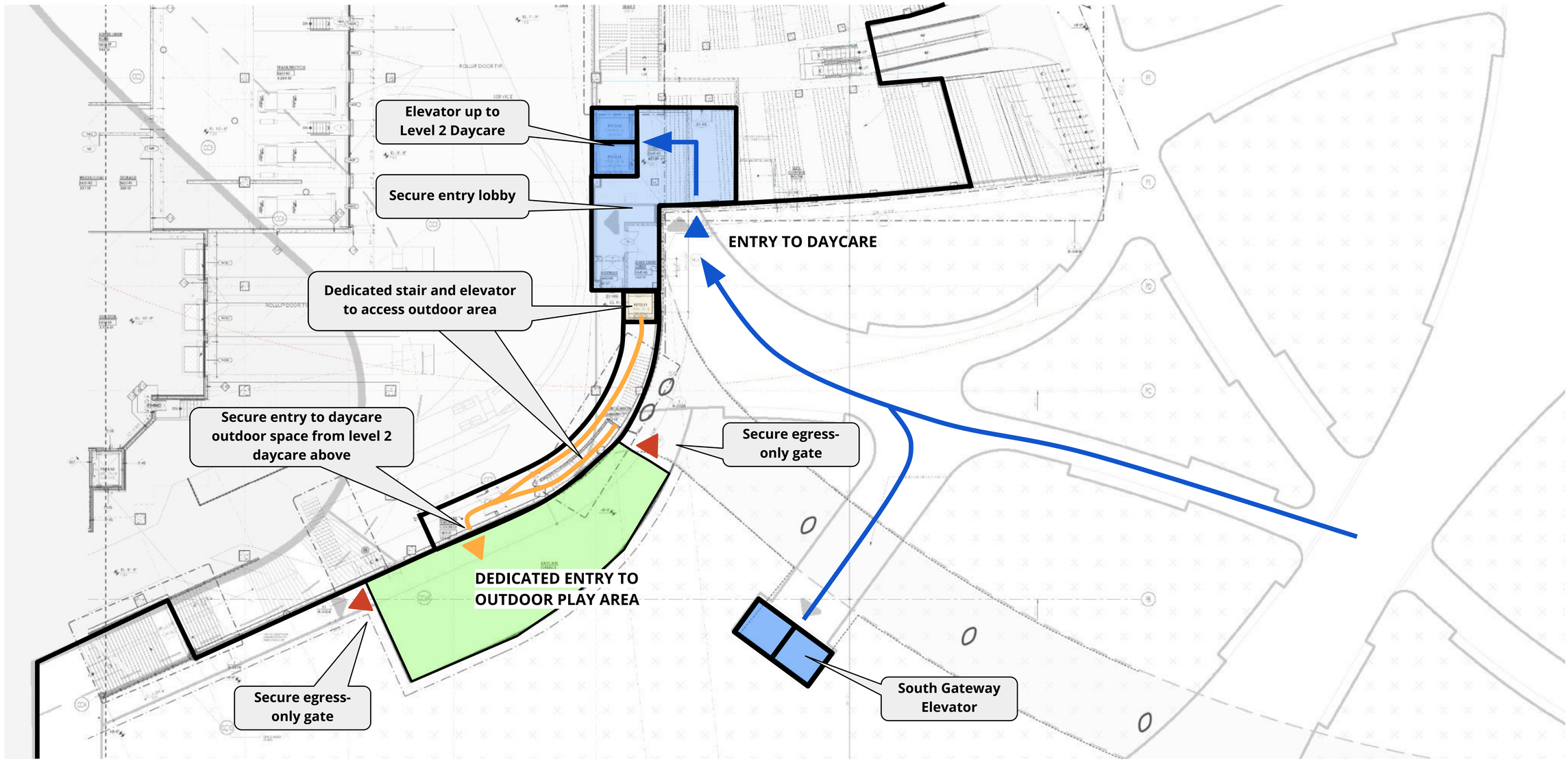

© 2025 SHoP Architects LLP + Field Operations. All Rights Reserved.

The IR outdoor daycare area is nestled within a garden

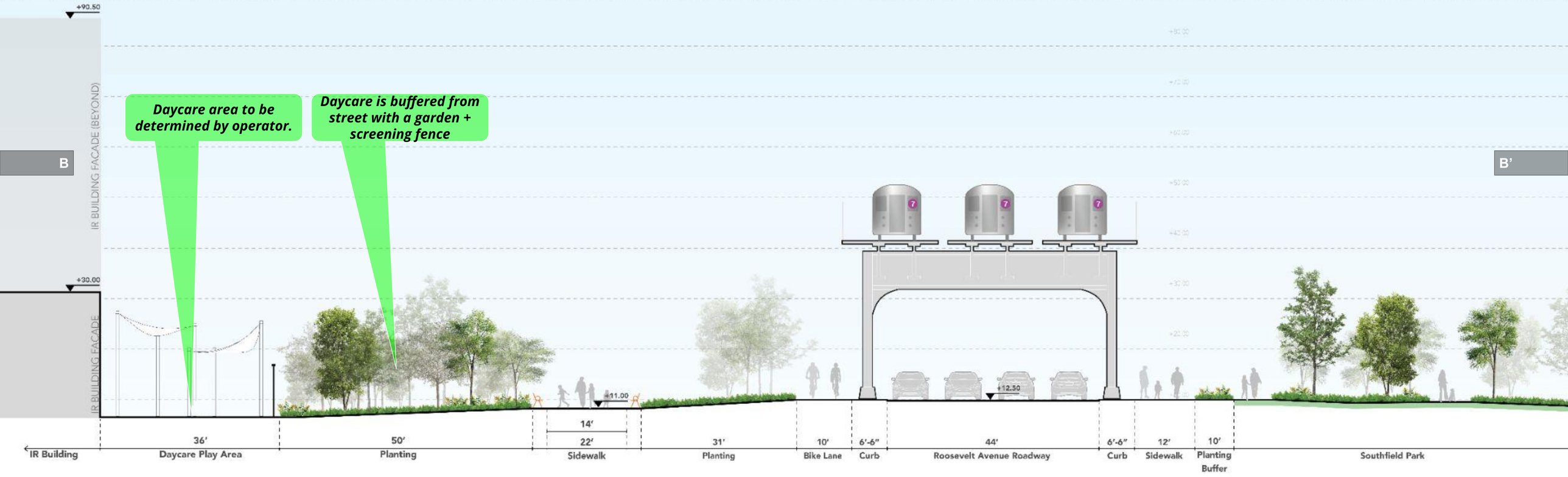

I-RESORT	I-RESORT DAYCARE	OPEN SPACE	ROOSEVELT AVENUE ROW	OPEN SPACE

IR	OPEN SPACE (80')	ROOSEVELT AVENUE	OPEN SPACE (>100')

© 2025 SHoP Architects LLP + Field Operations. All Rights Reserved.

IR TOWER VIEWS

© 2025 SHoP Architects LLP + Field Operations. All Rights Reserved.

The roof has been designed in compliance with Local Laws 92 and 94, incorporating solar panels or green roof systems as required

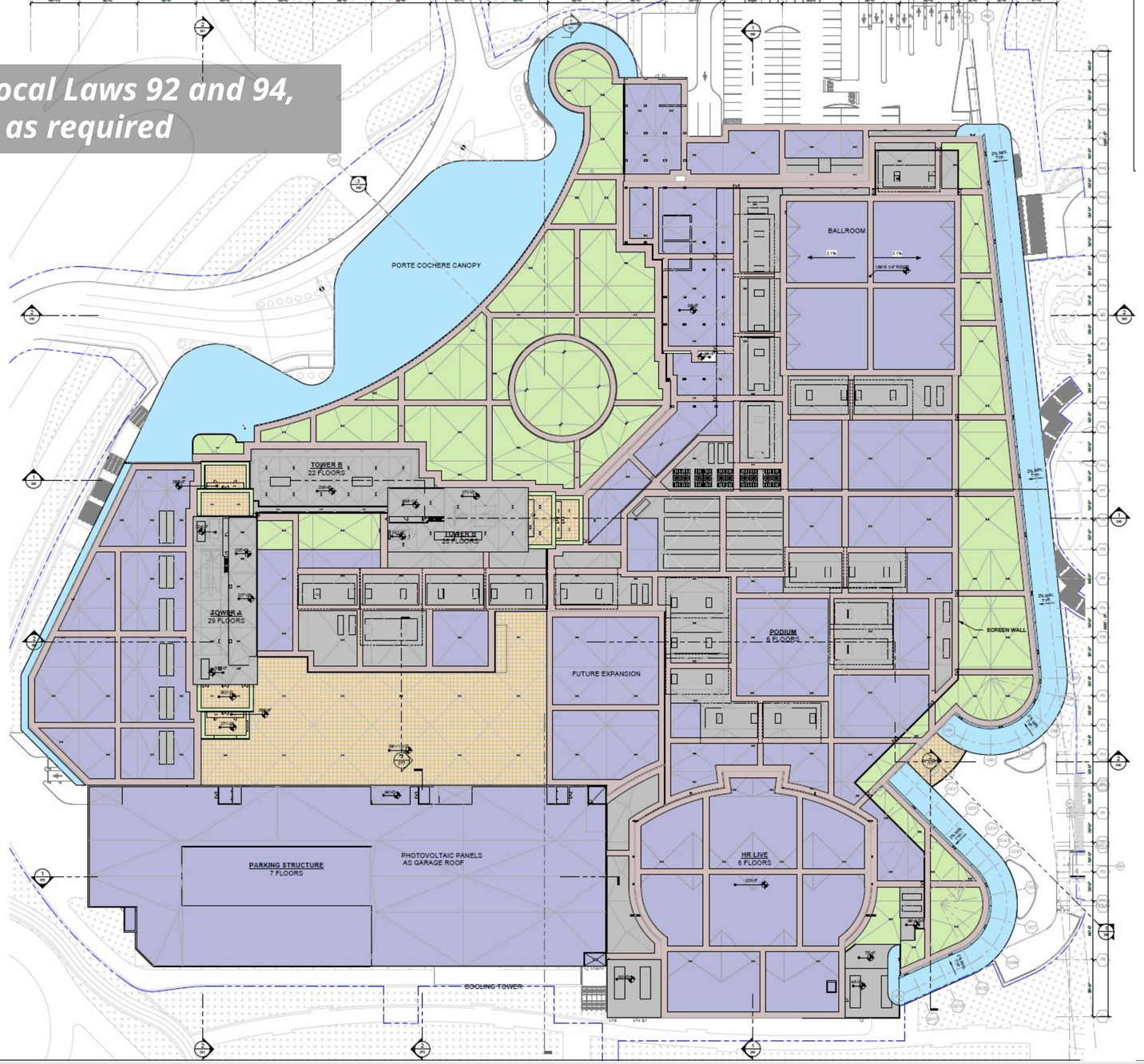

- PHOTOVOLTAIC PANELS
- CANOPY
- OCCUPIED ROOF
- GREEN ROOF
- MECHANICAL ZONE
- SCREEN WALL
- ROOF ACCESS
- LOUVERED ROOF VENTILATION POP-OUT

OF PLAN

NYC/EDC

Hard Rock AT METROPOLITAN PARK

sh p fieldoperations stv SLCE Pentagram WATG

AMENDED PRELIMINARY REVIEW

20 JANUARY 2026

© 2025 SHoP Architects LLP + Field Operations. All Rights Reserved.

Tower A looking east towards Shea Lawn



NYC/EDC

Hard Rock AT METROPOLITAN PARK

shop fieldoperations stv SLCE Pentagram WATG

AMENDED PRELIMINARY REVIEW

20 JANUARY 2026

© 2025 SHoP Architects LLP + Field Operations. All Rights Reserved.

Tower B looking east towards Shea Lawn



© 2025 SHoP Architects LLP + Field Operations. All Rights Reserved.

Tower B looking north towards Shea Road & Whitestone Expressway



© 2025 SHoP Architects LLP + Field Operations. All Rights Reserved.

Tower B looking north towards Shea Road & Whitestone Expressway



© 2025 SHoP Architects LLP + Field Operations. All Rights Reserved.

Tower A looking west towards Shea Road & Grand Central Parkway



© 2025 SHoP Architects LLP + Field Operations. All Rights Reserved.

Tower B looking south towards Roosevelt Ave



© 2025 SHoP Architects LLP + Field Operations. All Rights Reserved.

PARKING STRUCTURES

© 2025 SHoP Architects LLP + Field Operations. All Rights Reserved.

The three parking structures serve as beacons across the campus

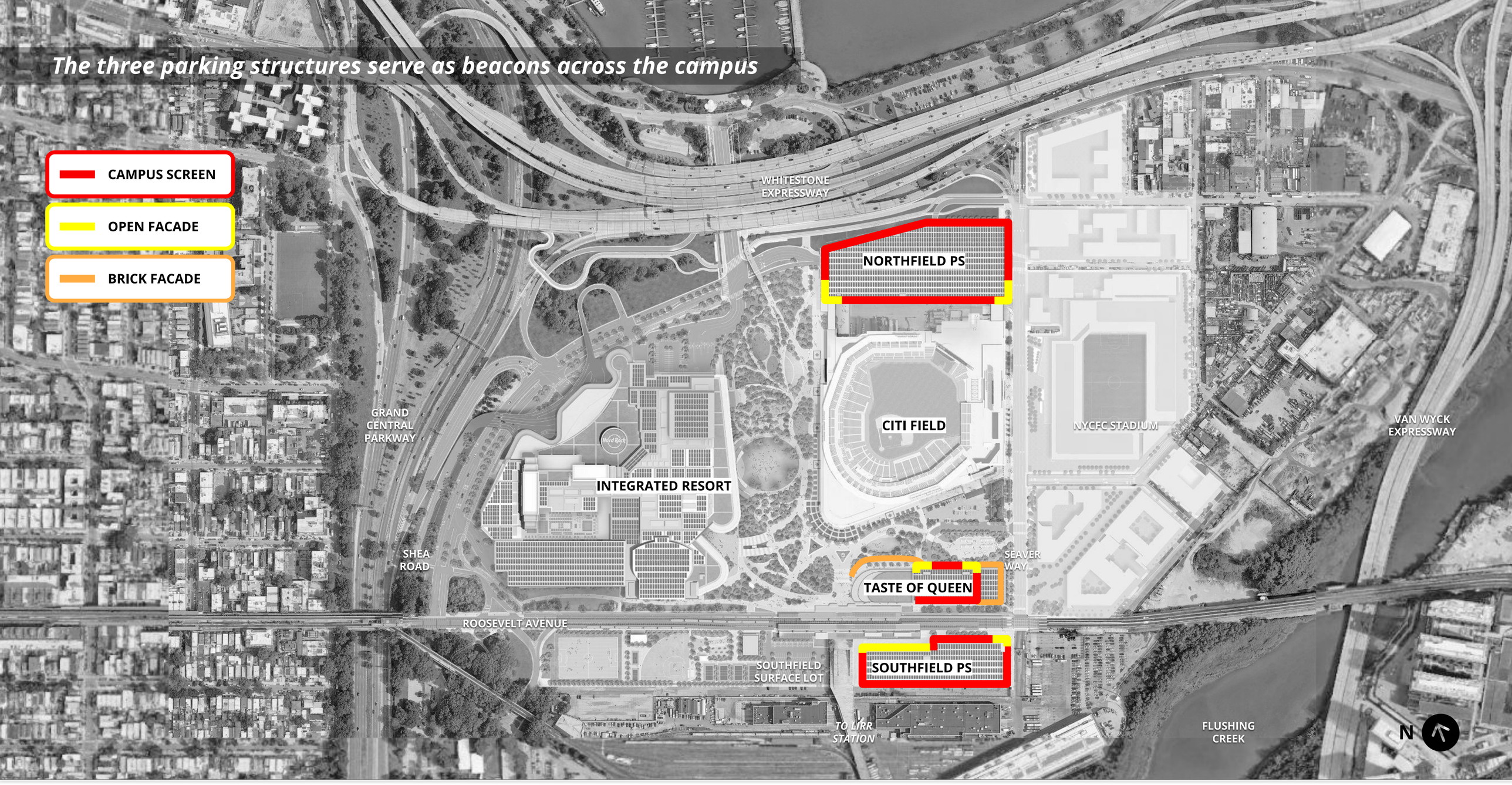

© 2025 SHoP Architects LLP + Field Operations. All Rights Reserved.

Pedestrian arrival areas at each structure are exposed and celebrated, and translucent metal screens reveal activation within the structures

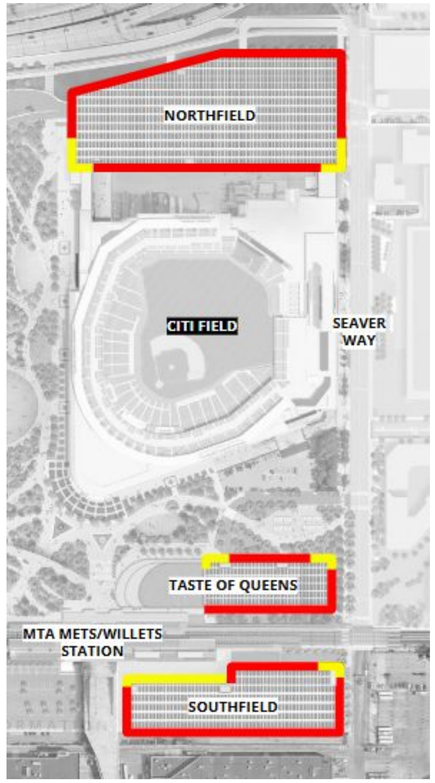



NORTHFIELD



TASTE OF QUEENS



SOUTHFIELD

© 2025 SHoP Architects LLP + Field Operations. All Rights Reserved.

The common architectural elements across the garages are adapted to each of the structure's unique needs

PV Array on black secondary structure

Perforated Metal **Screened**

Feature Circulation **Open**

Ground Floor w/ fencing and solid wall as appropriate



NORTHFIELD



TASTE OF QUEENS



SOUTHFIELD

© 2025 SHoP Architects LLP + Field Operations. All Rights Reserved.

Common materials are used across the garage structures to provide a cohesive character throughout the campus

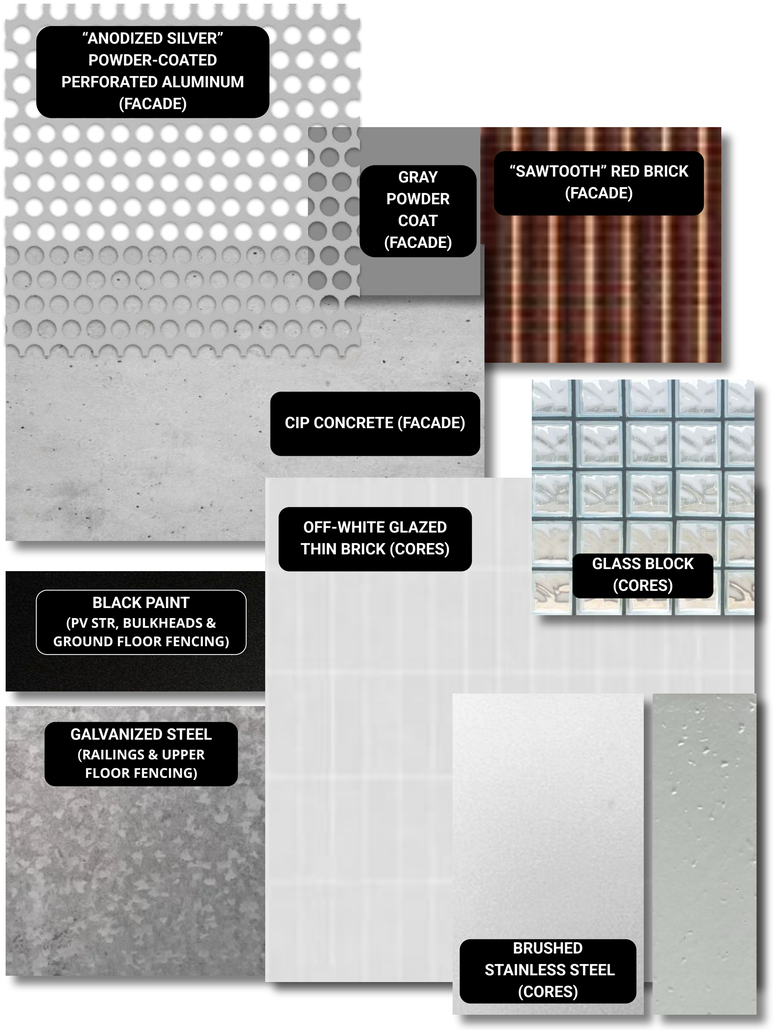

NORTHFIELD



TASTE OF QUEENS



SOUTHFIELD

© 2025 SHoP Architects LLP + Field Operations. All Rights Reserved.

SOUTHFIELD + TASTE OF QUEENS
WHITE GLAZED BRICKS
CORNER CORES



TASTE OF QUEENS
BRICK PODIUM



NORTHFIELD
ENTRANCE



ALL GARAGES
PERFORATED METAL
SCREEN







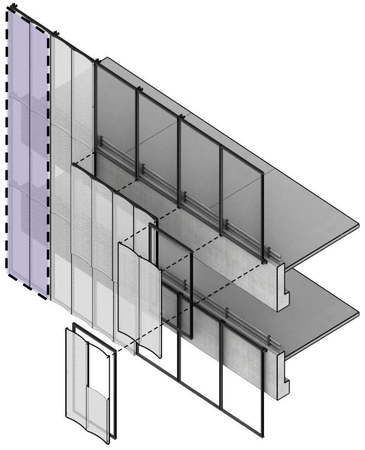

© 2025 SHoP Architects LLP + Field Operations. All Rights Reserved.

At the upper levels of open circulation lobbies and elevated pedestrian walkway connectors, paving, railings, lighting, and wall materiality have been further developed to create a welcoming interface with the public realm.


North Gateway


Northfield Garage


Southfield Garage


Integrated Resort


South Gateway


Taste of Queens

© 2025 SHoP Architects LLP + Field Operations. All Rights Reserved.

The public-facing Ground Plane experience at Northfield and Southfield Garages has been developed with attention to key interfaces such as entry canopies, perimeter fencing, railings, open lobby finishes, and landscape edges.

- CANOPIES / OPEN LOBBY
- FENCING
- SECURITY BOOTHS

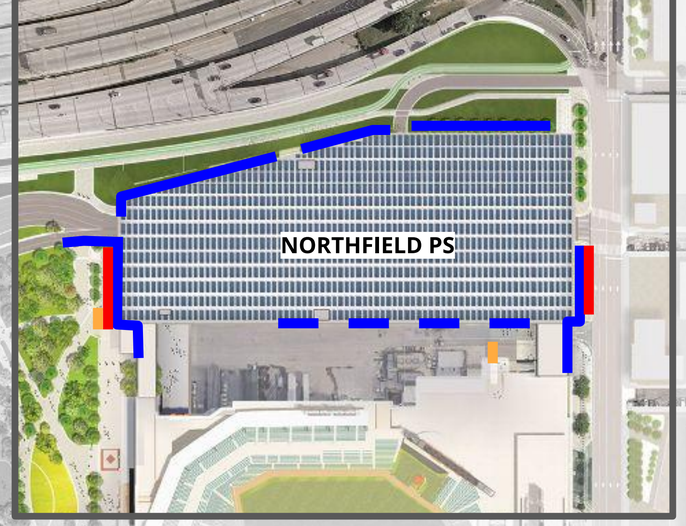

CITI FIELD

INTEGRATED RESORT

TASTE OF QUEENS



See following chapter for Taste of Queens Updates

© 2025 SHoP Architects LLP + Field Operations. All Rights Reserved.

A family of common urban design elements are used across the garage structures to provide a cohesive character throughout the campus. Materiality takes cues from the existing structures at CitiField, interpreted as contemporary details to reflect the new character of the site.



Entry Canopies



Lobby Cores



Fencing

(2) SECURITY BOOTHS ARE EXISTING ON THE SITE. THE NEW BOOTH IS DESIGNED TO MATCH THE EXISTING STRUCTURES.



Security Booths



Paving



Planting



Railings



Site Bollards

© 2025 SHoP Architects LLP + Field Operations. All Rights Reserved.

Overall, the material palette across each garage distinguishes the ground floor and roof elements while maintaining a cohesive architectural concept that bridges existing and new.

Roof Canopy

Parking Levels

Bridges

Ground Floor



© 2025 SHoP Architects LLP + Field Operations. All Rights Reserved.

Finally, across the campus, a palette of public-facing railing materials and details have been developed and coordinated to provide campus continuity

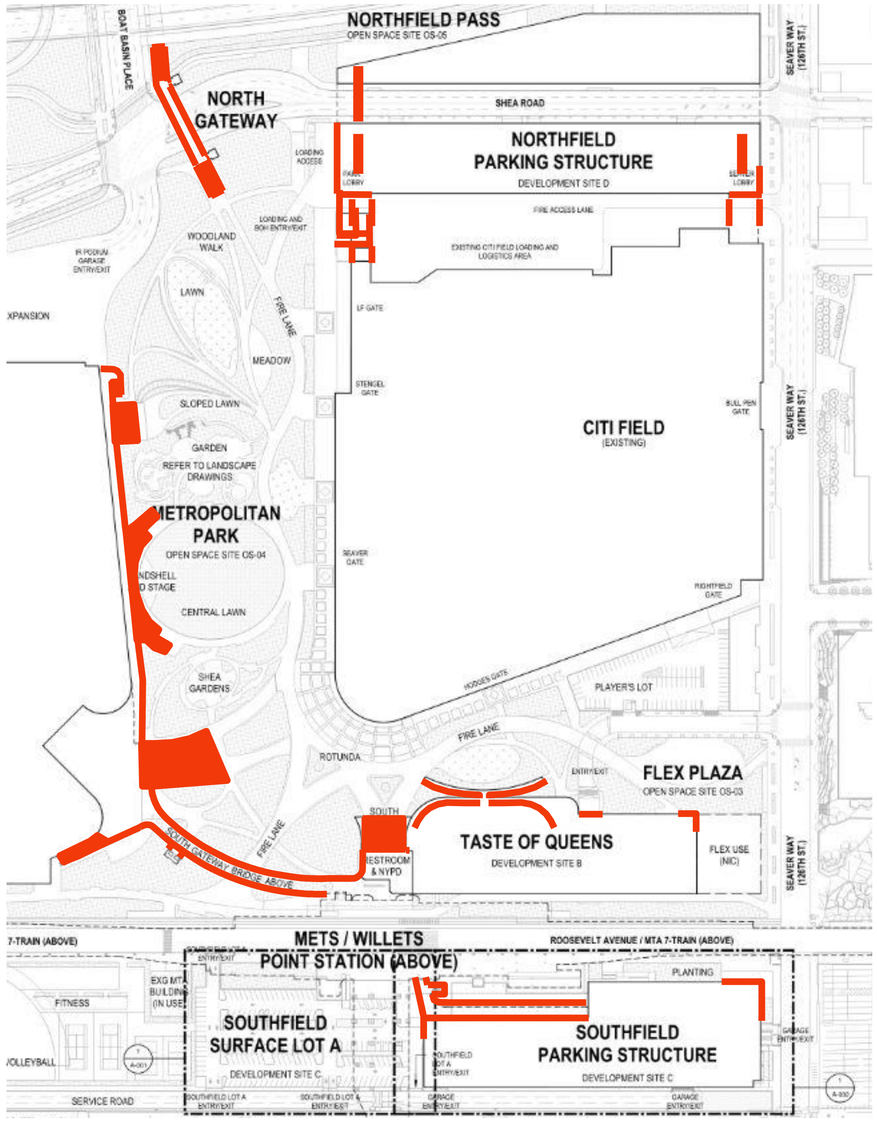







© 2025 SHoP Architects LLP + Field Operations. All Rights Reserved.

At exposed garage lobbies, elegant painted vertical picket guardrails with a stainless steel cap (typ height 48”; roof level height 60”) provide transparency and celebrate pedestrian circulation

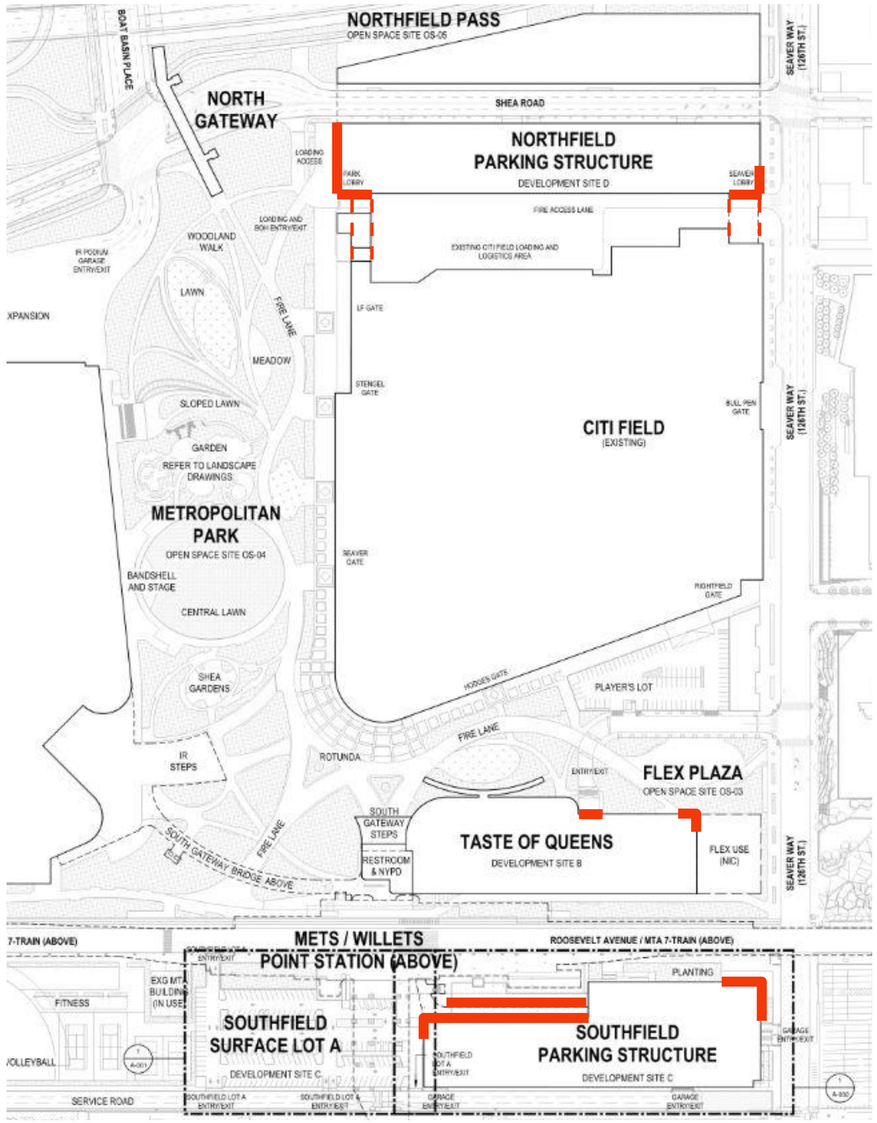



Elevated walkways, bridge edges and exposed garage lobbies incorporate refined slab-edge detailing, 48" typical railings and 60” roof railings with strengthened connections, stainless-steel high-touch elements, and integrated linear lighting. These measures enhance anti-climb performance, improve nighttime visibility, and create clear, intuitive transitions at all bridge landings and public-realm interfaces

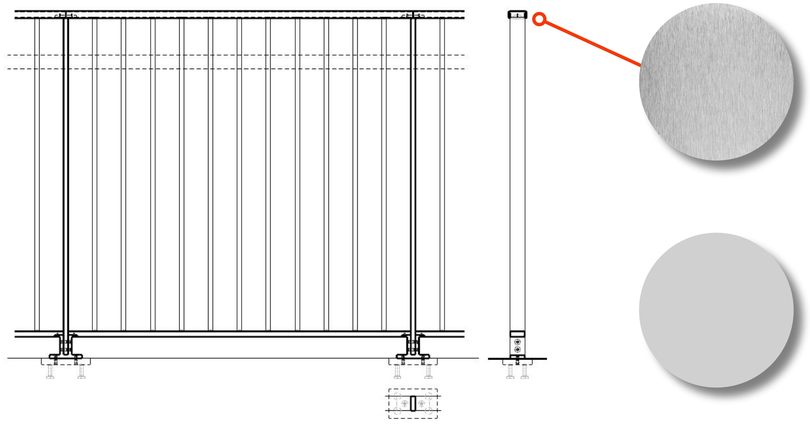

MT-35
STAINLESS STEEL

MT-21
LT GRAY
POWDER COATED OR PAINTED STEEL

© 2025 SHoP Architects LLP + Field Operations. All Rights Reserved.

At the Gateways and Public Realm edges of the garages, a variation of the picket guardrail with integrated linear lighting provides visual continuity and walkway illumination

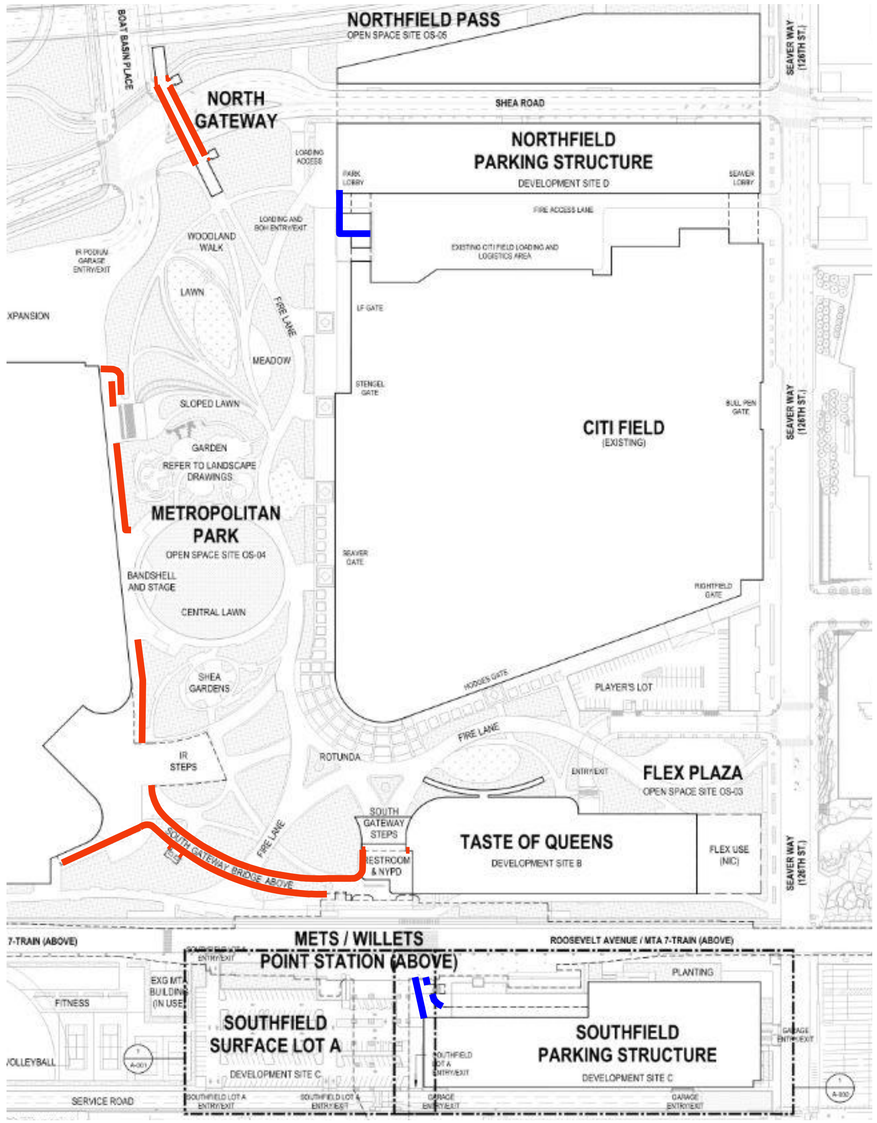







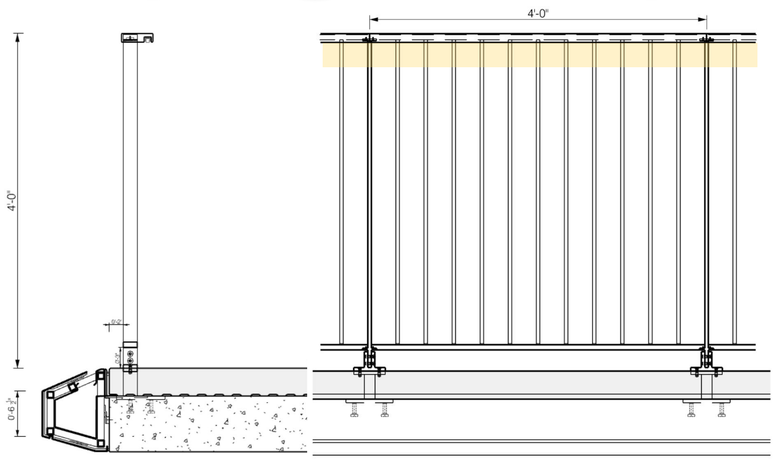

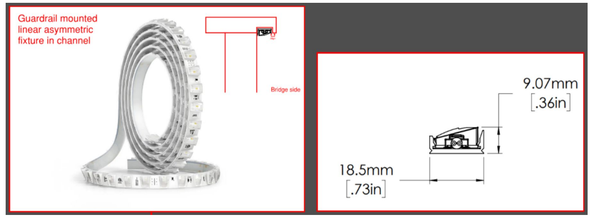

© 2025 SHoP Architects LLP + Field Operations. All Rights Reserved.

Where the Public Realm-type guardrail includes handrails, an additional layer of light is integrated into the handrail for extra illumination and user safety

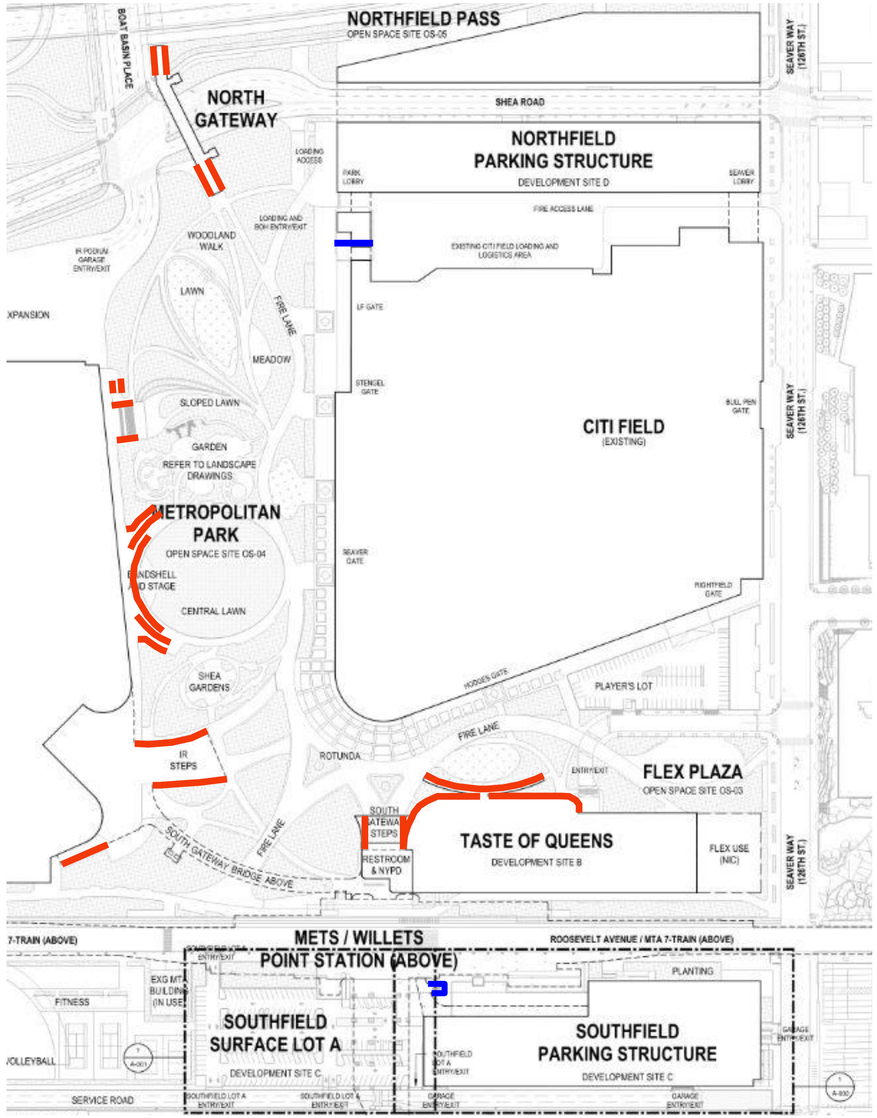







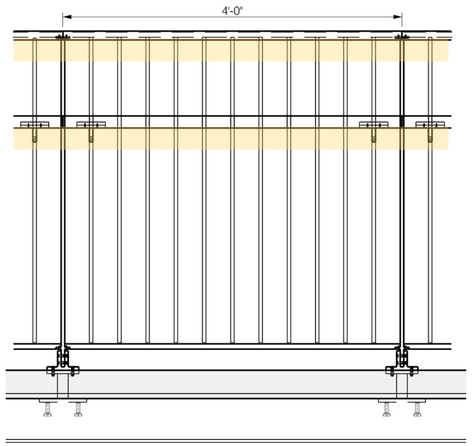

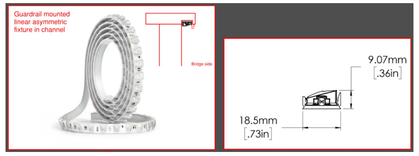

Handrail recessed round puck light fixtures c/c spacing between 2-3' depending on spacing of vertical members.



© 2025 SHoP Architects LLP + Field Operations. All Rights Reserved.

Exterior standalone handrails across the campus are all stainless steel, for consistency and longevity

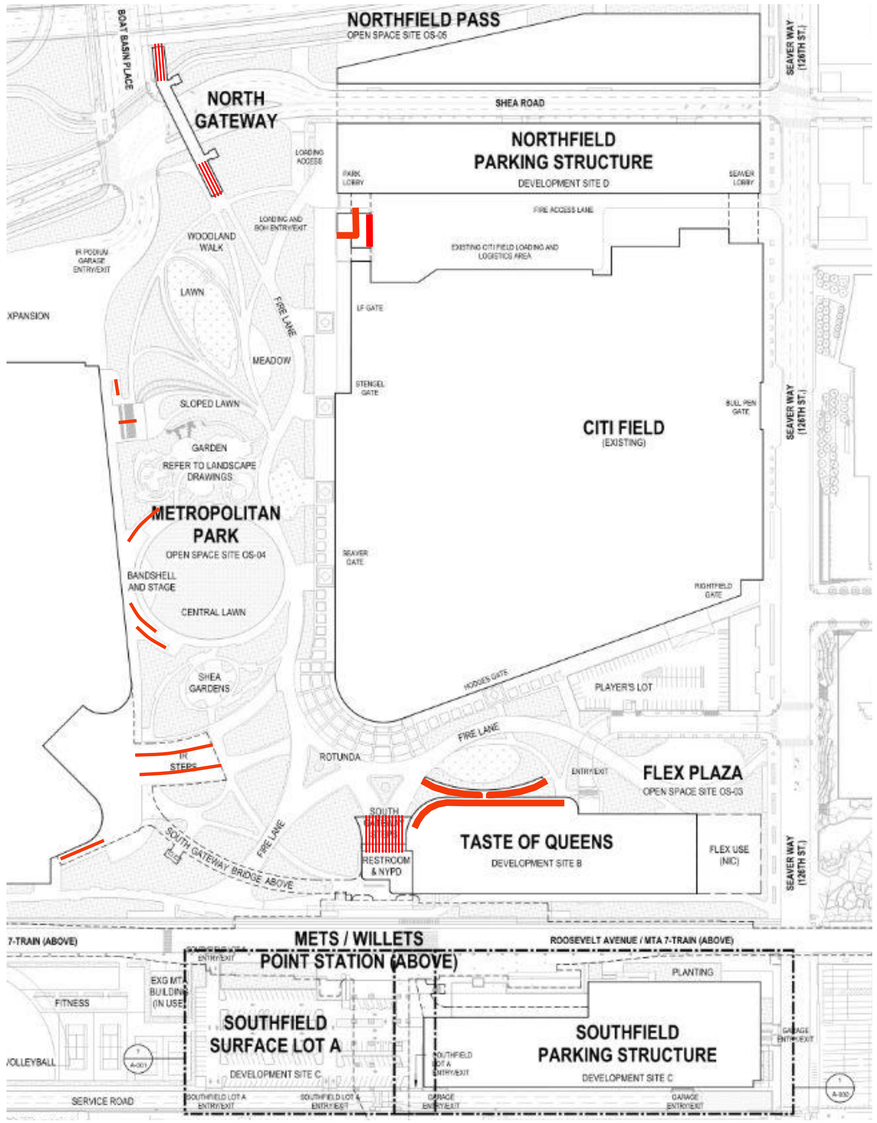







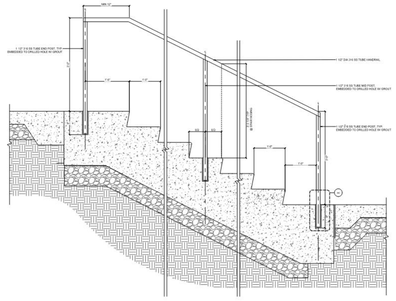

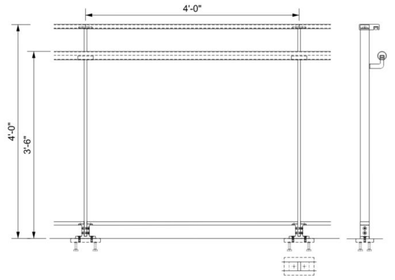

© 2025 SHoP Architects LLP + Field Operations. All Rights Reserved.

At both Northfield and Southfield, the black perimeter fencing has been further detailed and developed to reflect the existing fencing at Citi Field



EXISTING CITI FIELD FENCING



NORTHFIELD FENCING

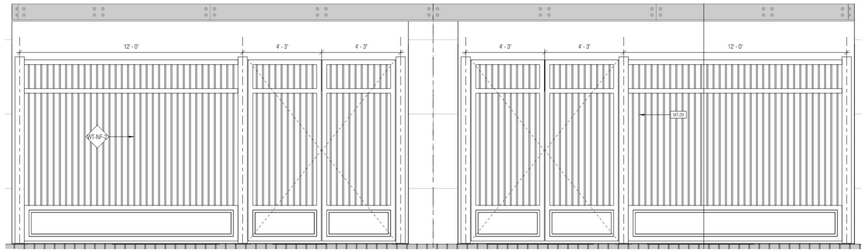

TYPICAL FENCE ELEVATION



EXISTING CITI FIELD FENCING



SOUTHFIELD FENCING

© 2025 SHoP Architects LLP + Field Operations. All Rights Reserved.

Sliding gates and access doors integrated into the fencing system provide flexible secured perimeters while providing visual transparency and campus continuity

SLIDING FENCE PLAN

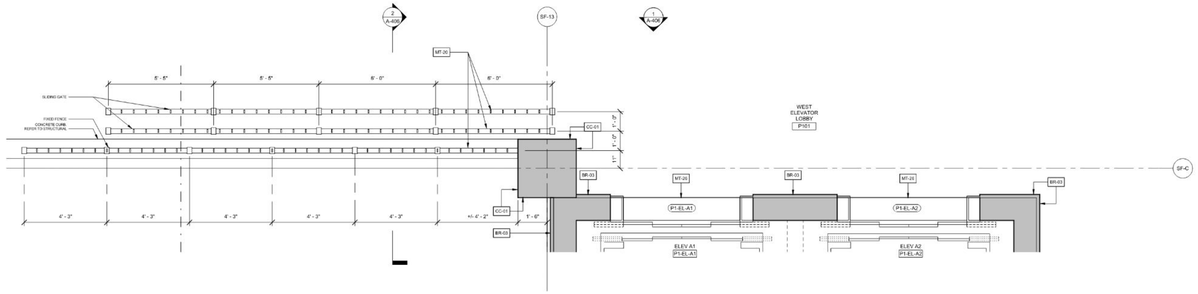

SLIDING FENCE ELEVATION

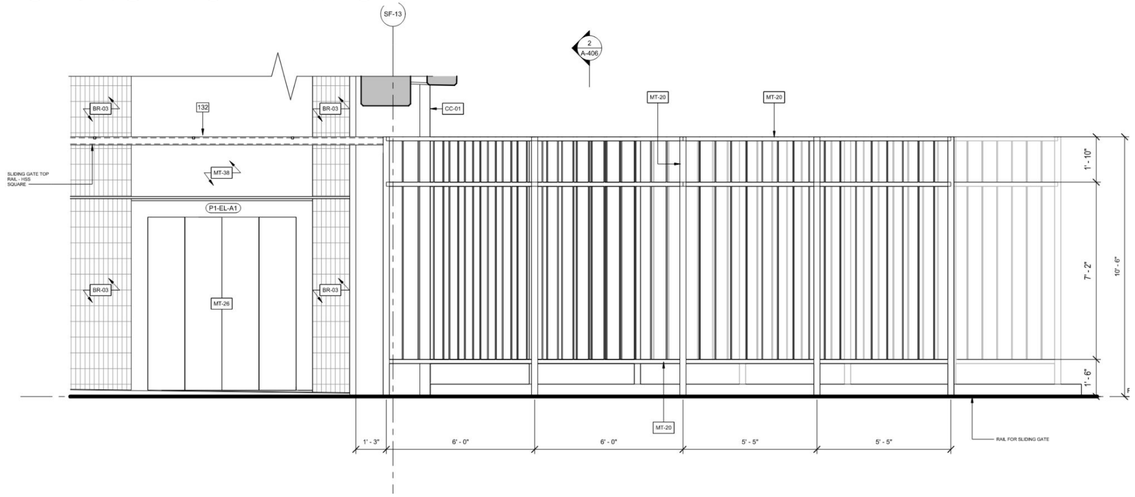



© 2025 SHoP Architects LLP + Field Operations. All Rights Reserved.

Sliding gates and access doors integrated into the fencing system provide flexible, secure perimeters while offering visual transparency and campus continuity

FIXED FENCE PLAN

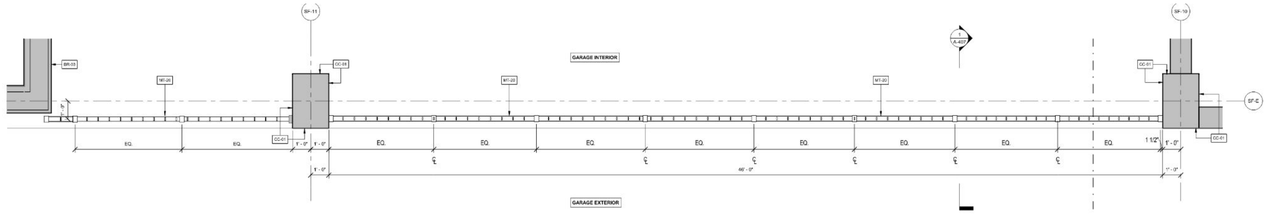

FIXED FENCE ELEVATION

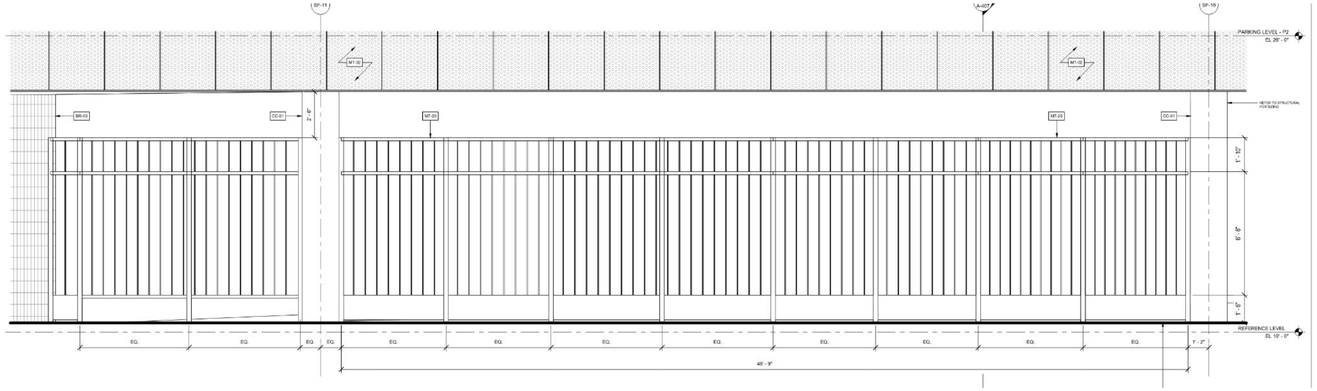



© 2025 SHoP Architects LLP + Field Operations. All Rights Reserved.

NORTHFIELD GARAGE

© 2025 SHoP Architects LLP + Field Operations. All Rights Reserved.

At Northfield, the ground plane and elevated connections have been refined to improve the pedestrian experience









© 2025 SHoP Architects LLP + Field Operations. All Rights Reserved.

While programmatic activation is not possible at the ground level due to flood constraints, articulated entry canopies echoing the black metalwork of Citi Field welcome pedestrians at all Northfield ground floor lobbies, providing pedestrian scale, sense of destination and ease of wayfinding

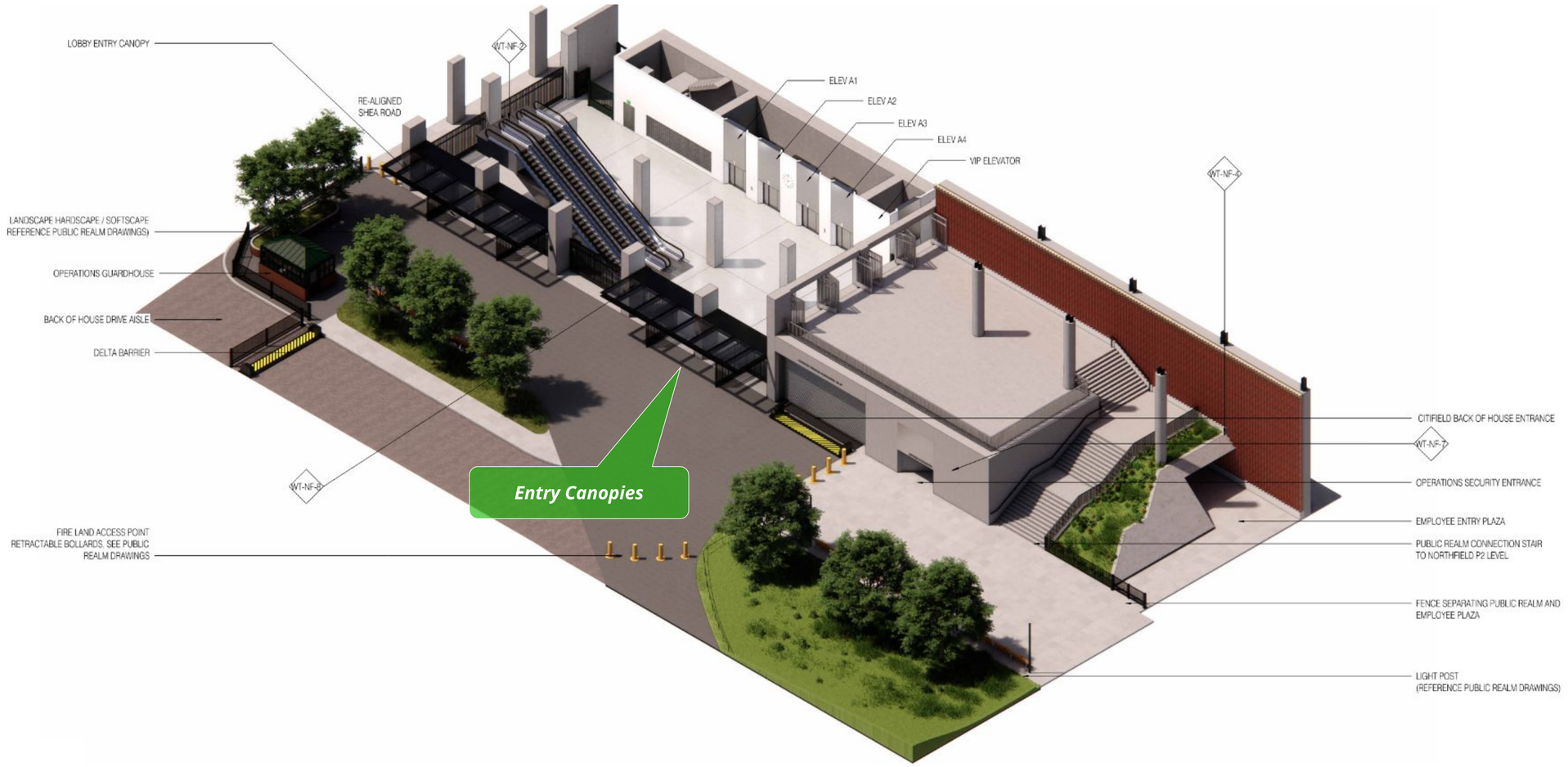

NORTHFIELD - EAST PARK
LOBBY AXONOMETRIC

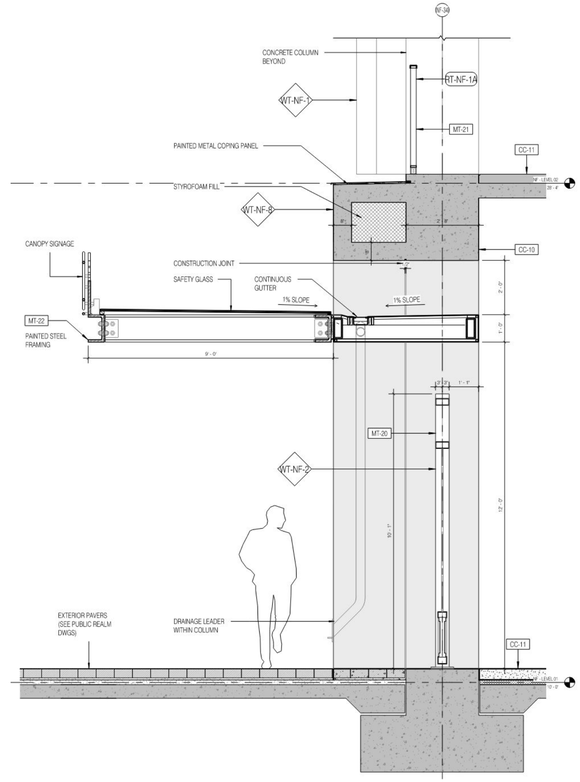

ENTRY CANOPY TYPICAL SECTION

© 2025 SHoP Architects LLP + Field Operations. All Rights Reserved.

On the Metropolitan Park side of the garage, the improved public realm stair leading to the public terrace features new planting that extends the landscape concept into the hardscape of the building.



© 2025 SHoP Architects LLP + Field Operations. All Rights Reserved.

On the Metropolitan Park side of the garage, the public realm stair brings pedestrians to the Public Terrace. The elevated terrace and brick wall detailing have also been further developed in this area



© 2025 SHoP Architects LLP + Field Operations. All Rights Reserved.

At the intersection of Shea Road and the BOH access drive, fencing and security booth refinements ensure safe separation of pedestrians and vehicular traffic.



© 2025 SHoP Architects LLP + Field Operations. All Rights Reserved.

At the NE corner of garage along Seaver Way, a new landscape buffer softens the edge of the garage and provides an improved experience for pedestrians



© 2025 SHoP Architects LLP + Field Operations. All Rights Reserved.

On Seaver Way, an open lobby with entry canopy welcomes pedestrians to the East Lobby of the garage. The refined East Walkway provides circulation in both directions between the garage and CitiField.



© 2025 SHoP Architects LLP + Field Operations. All Rights Reserved.

Northfield Parking Structure, as viewed from within Metropolitan Park, engages and extends the Citi Field baseball event and park experience



© 2025 SHoP Architects LLP + Field Operations. All Rights Reserved.

Northfield Parking Garage Axonometric

NOTE: METS REPLACEMENT SIGNAGE WILL BE FORTHCOMING IN A SEPARATE PDC SUBMISSION

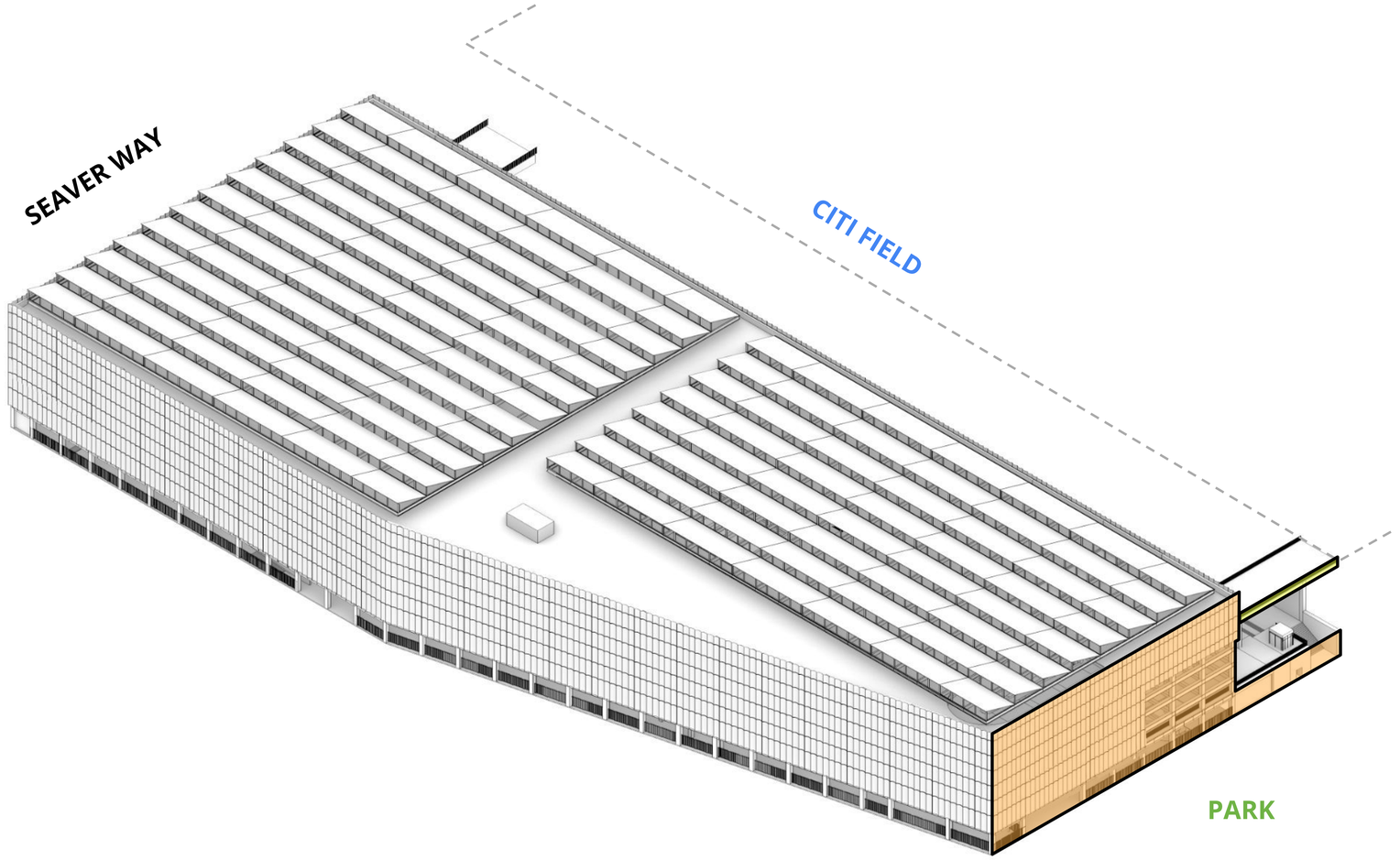

© 2025 SHoP Architects LLP + Field Operations. All Rights Reserved.

Northfield Parking Garage Axonometric

NOTE: METS REPLACEMENT SIGNAGE WILL BE FORTHCOMING IN A SEPARATE PDC SUBMISSION

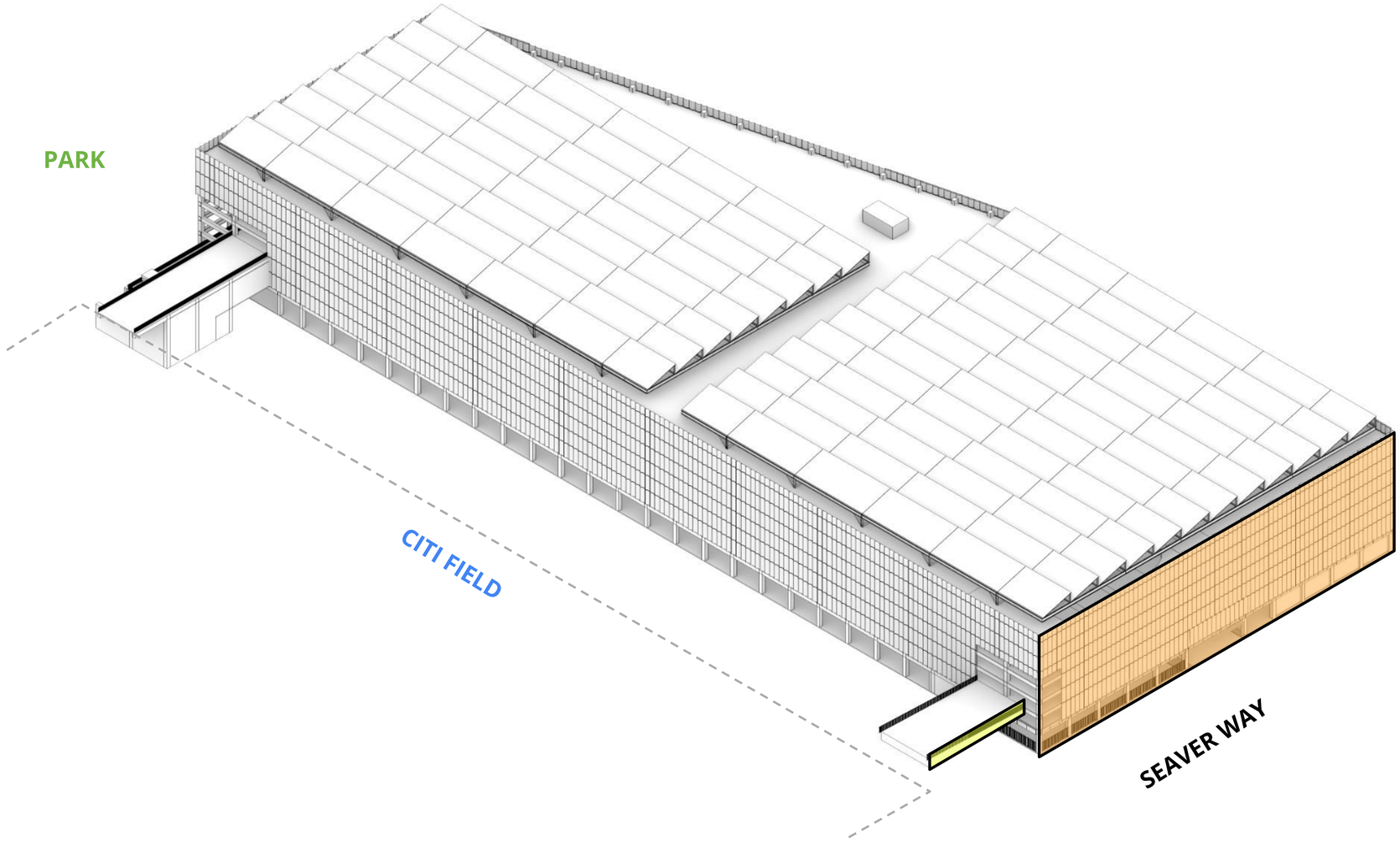

© 2025 SHoP Architects LLP + Field Operations. All Rights Reserved.

Northfield Parking Garage - Ground Floor Plan

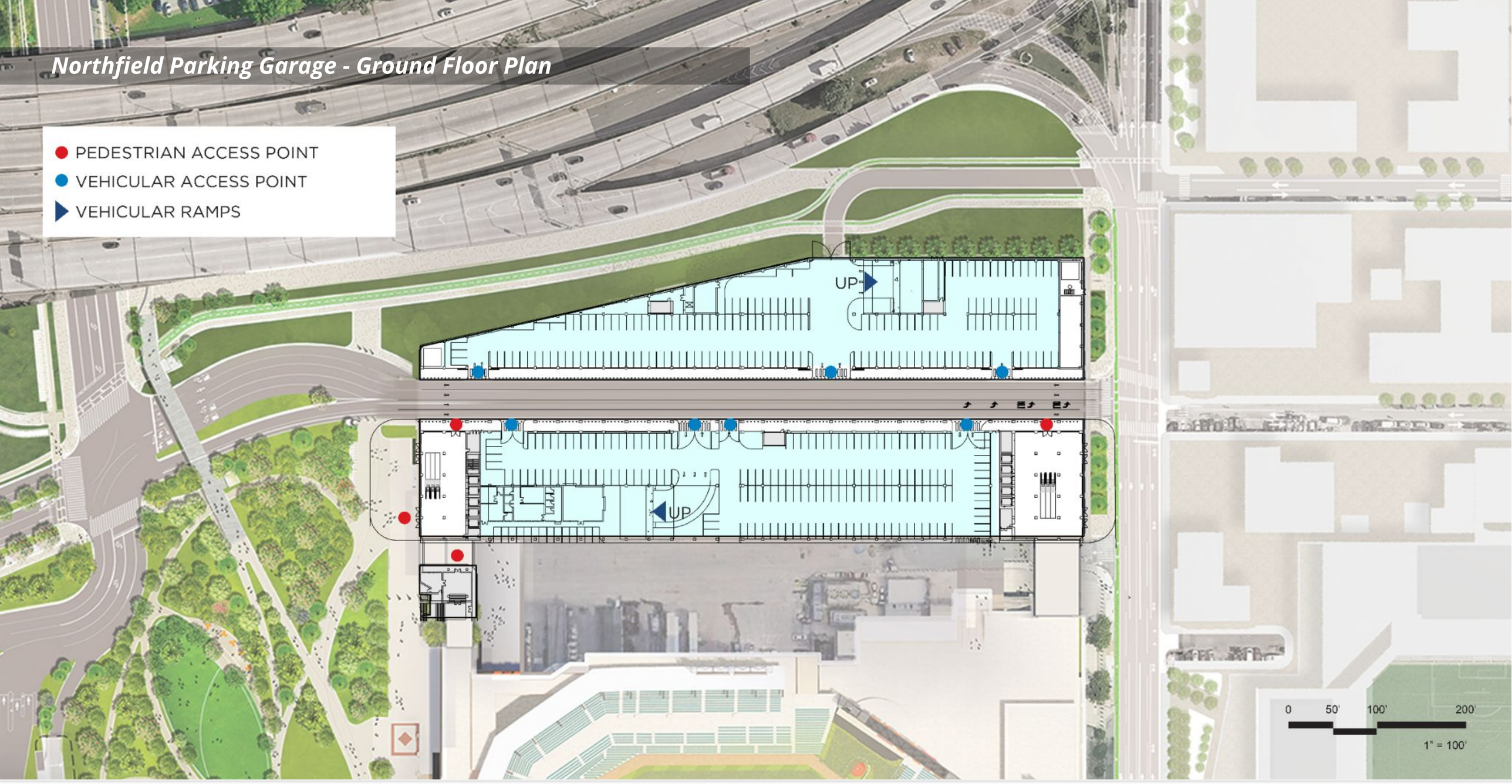

© 2025 SHoP Architects LLP + Field Operations. All Rights Reserved.

Northfield Parking Garage - Typical Floor Plan

- PEDESTRIAN ACCESS POINT
- VEHICULAR ACCESS POINT
- VEHICULAR RAMPS

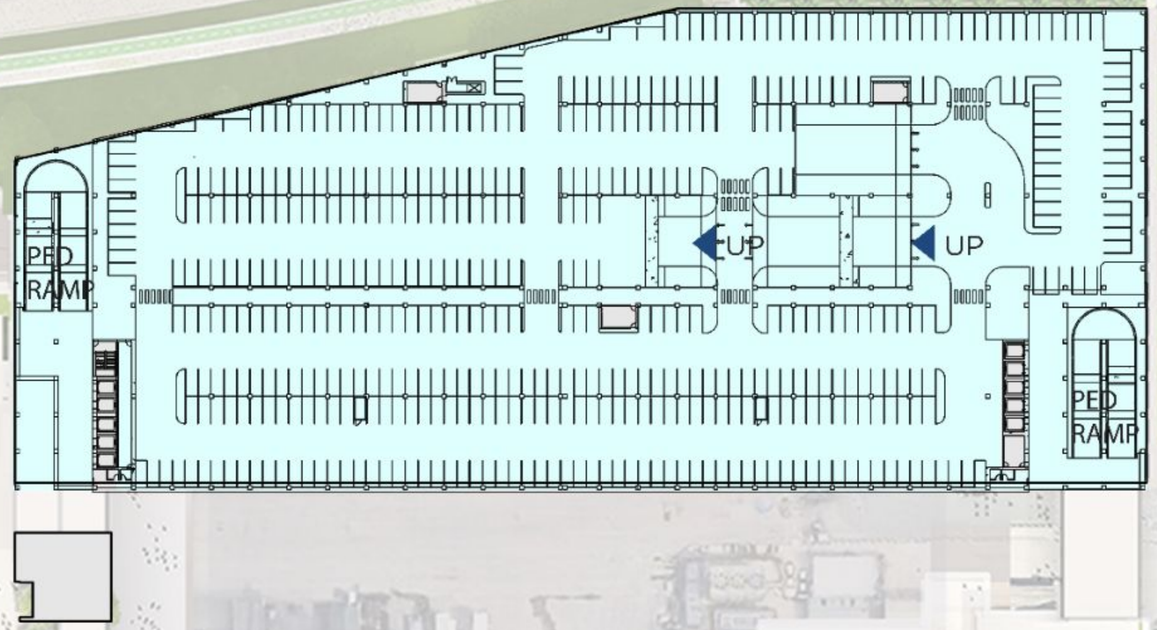

0 50' 100' 200'

1" = 100'

© 2025 SHoP Architects LLP + Field Operations. All Rights Reserved.

Northfield Parking Garage - Sections



CROSS SECTION

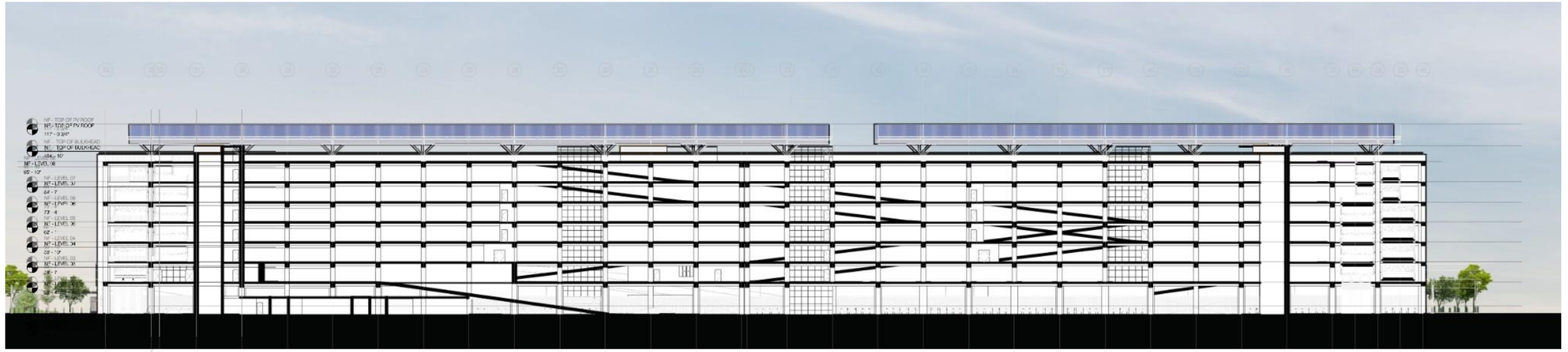

LONGITUDINAL SECTION

© 2025 SHoP Architects LLP + Field Operations. All Rights Reserved.

Northfield Parking Garage East Elevation

NOTE: METS REPLACEMENT SIGNAGE WILL BE FORTHCOMING IN A SEPARATE PDC SUBMISSION

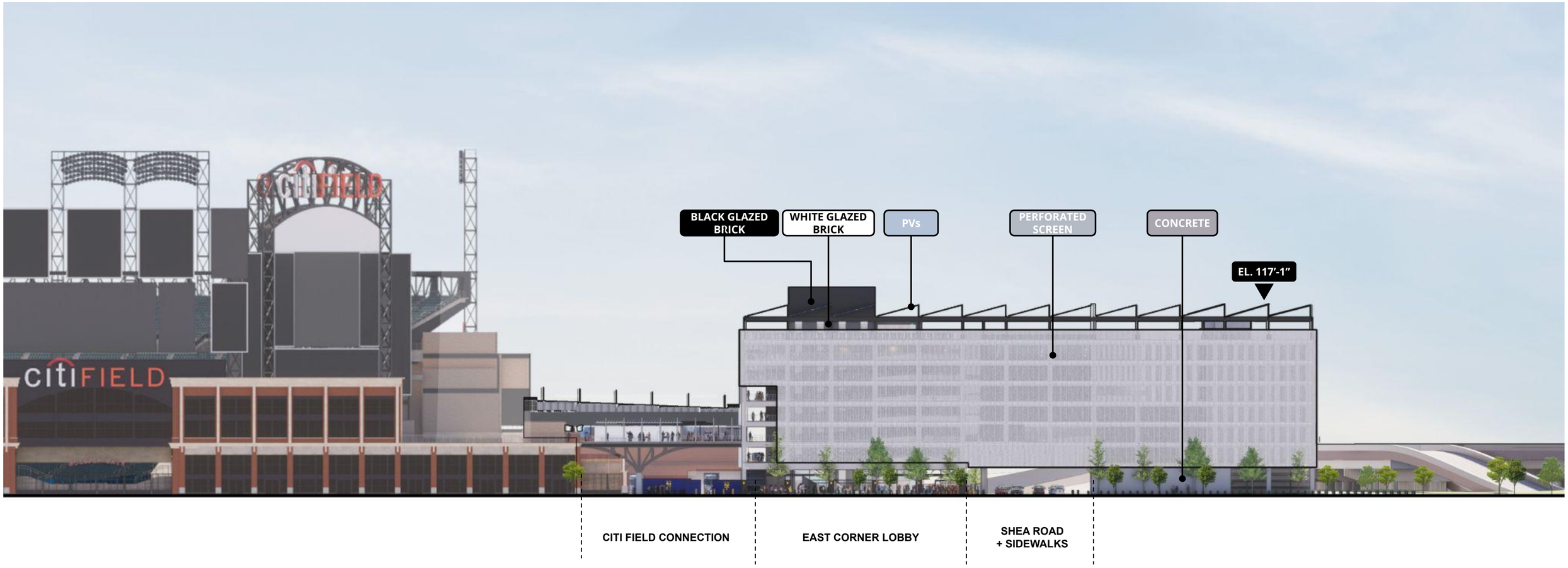

© 2025 SHoP Architects LLP + Field Operations. All Rights Reserved.

Northfield Parking Garage North Elevation

NOTE: METS REPLACEMENT SIGNAGE WILL BE FORTHCOMING IN A SEPARATE PDC SUBMISSION



© 2025 SHoP Architects LLP + Field Operations. All Rights Reserved.

Northfield Parking Garage West Elevation

NOTE: METS REPLACEMENT SIGNAGE WILL BE FORTHCOMING IN A SEPARATE PDC SUBMISSION

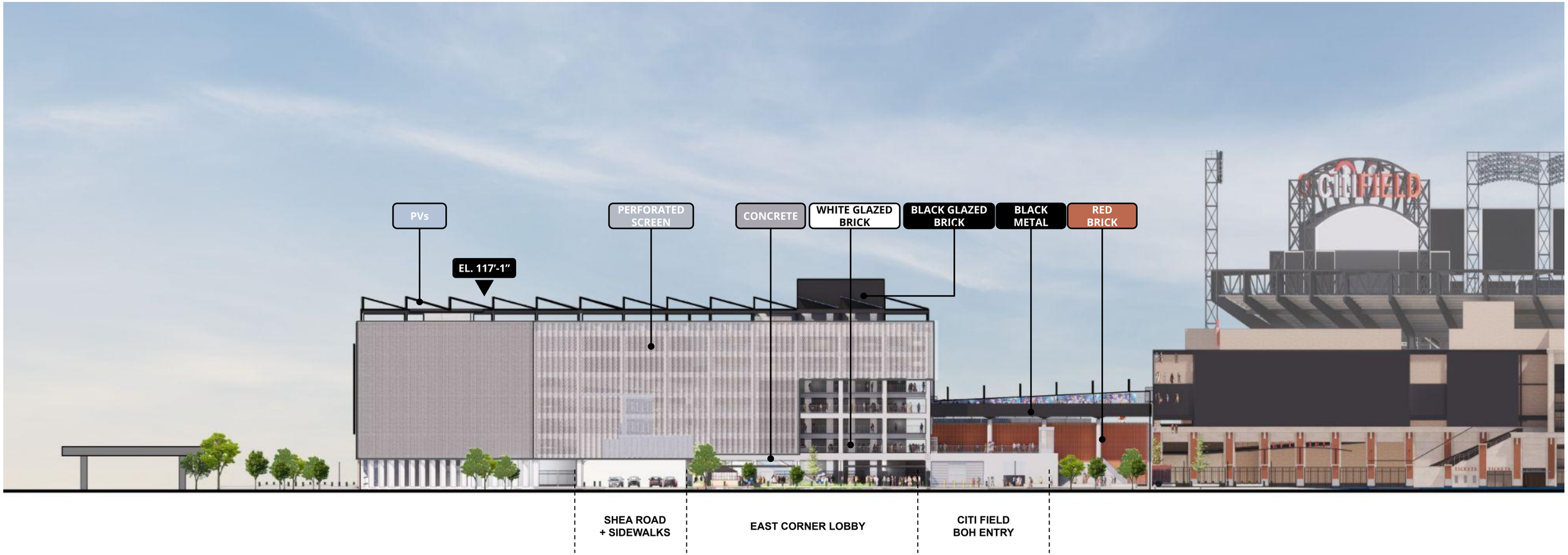

© 2025 SHoP Architects LLP + Field Operations. All Rights Reserved.

Northfield Parking Garage South Elevation

NOTE: METS REPLACEMENT SIGNAGE WILL BE FORTHCOMING IN A SEPARATE PDC SUBMISSION



© 2025 SHoP Architects LLP + Field Operations. All Rights Reserved.

Northfield Parking Structure's screened facade pulls back at the southwest corner to engage with Citi Field and the park



© 2025 SHoP Architects LLP + Field Operations. All Rights Reserved.

The screen also allows the garage to softly glow after dark



© 2025 SHoP Architects LLP + Field Operations. All Rights Reserved.

Northfield Parking Structure's screened facade pulls back at the southwest corner to engage with Citi Field and the park



© 2025 SHoP Architects LLP + Field Operations. All Rights Reserved.

Northfield Parking Structure's screen also pulls back at the southeast corner, revealing the pedestrian ramps to Citi Field



© 2025 SHoP Architects LLP + Field Operations. All Rights Reserved.

Northfield Parking Structure's screen also pulls back at the southeast corner, revealing the pedestrian ramps to Citi Field



© 2025 SHoP Architects LLP + Field Operations. All Rights Reserved.

Shea Road cuts through the Northfield Garage, providing a covered public passage from Willets Point to Metropolitan Park



© 2025 SHoP Architects LLP + Field Operations. All Rights Reserved.

TASTE OF QUEENS

© 2025 SHoP Architects LLP + Field Operations. All Rights Reserved.

Taste of Queens' materiality and articulation draws on inspiration from notable Queens architecture











© 2025 SHoP Architects LLP + Field Operations. All Rights Reserved.

Taste of Queens' datums also take cues from Citi Field

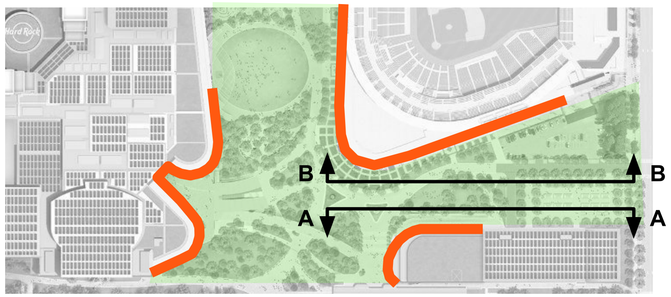

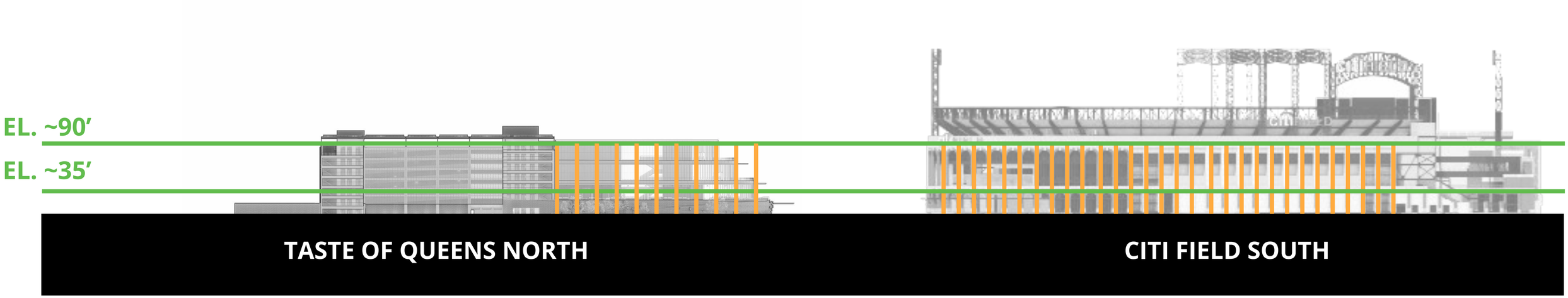

© 2025 SHoP Architects LLP + Field Operations. All Rights Reserved.

As well as from Citi Field's "Flatiron" geometry and awning. Shared datums are carried across the Market building and Garage

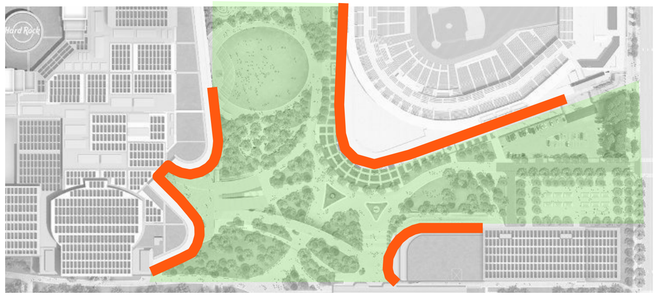





© 2025 SHoP Architects LLP + Field Operations. All Rights Reserved.

Taste of Queens' height and proportion echo key elements of Citi Field's form...



© 2025 SHoP Architects LLP + Field Operations. All Rights Reserved.

...with a special emphasis on the "Flatiron" geometry.
Canopies on the Markethall create an iconic, civic gesture along the park.
Curved arrival ramps provide a welcoming experience for all visitors

Revised design



© 2025 SHoP Architects LLP + Field Operations. All Rights Reserved.

Taste of Queens Axonometric

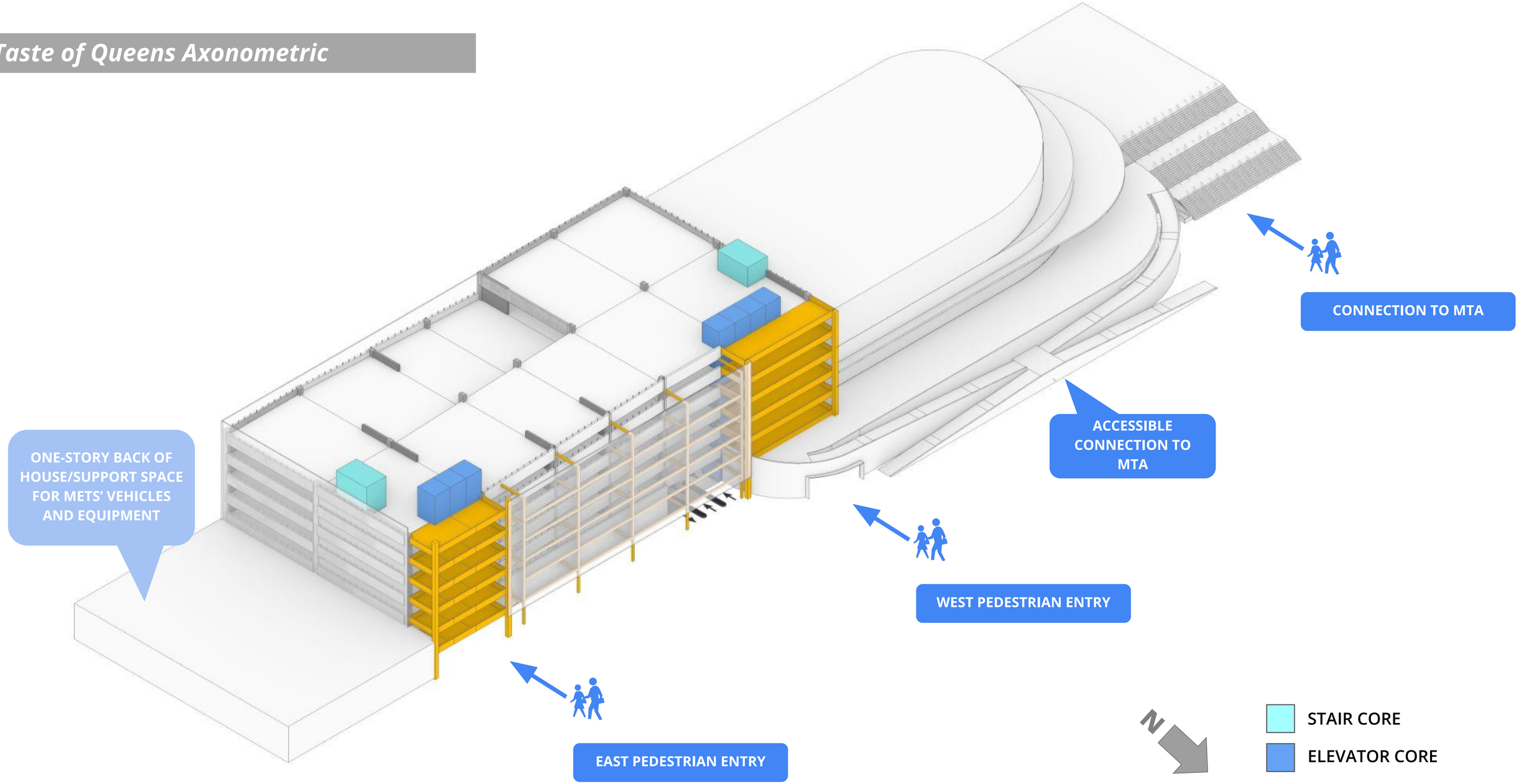

© 2025 SHoP Architects LLP + Field Operations. All Rights Reserved.

Taste of Queens - Ground Floor Plan

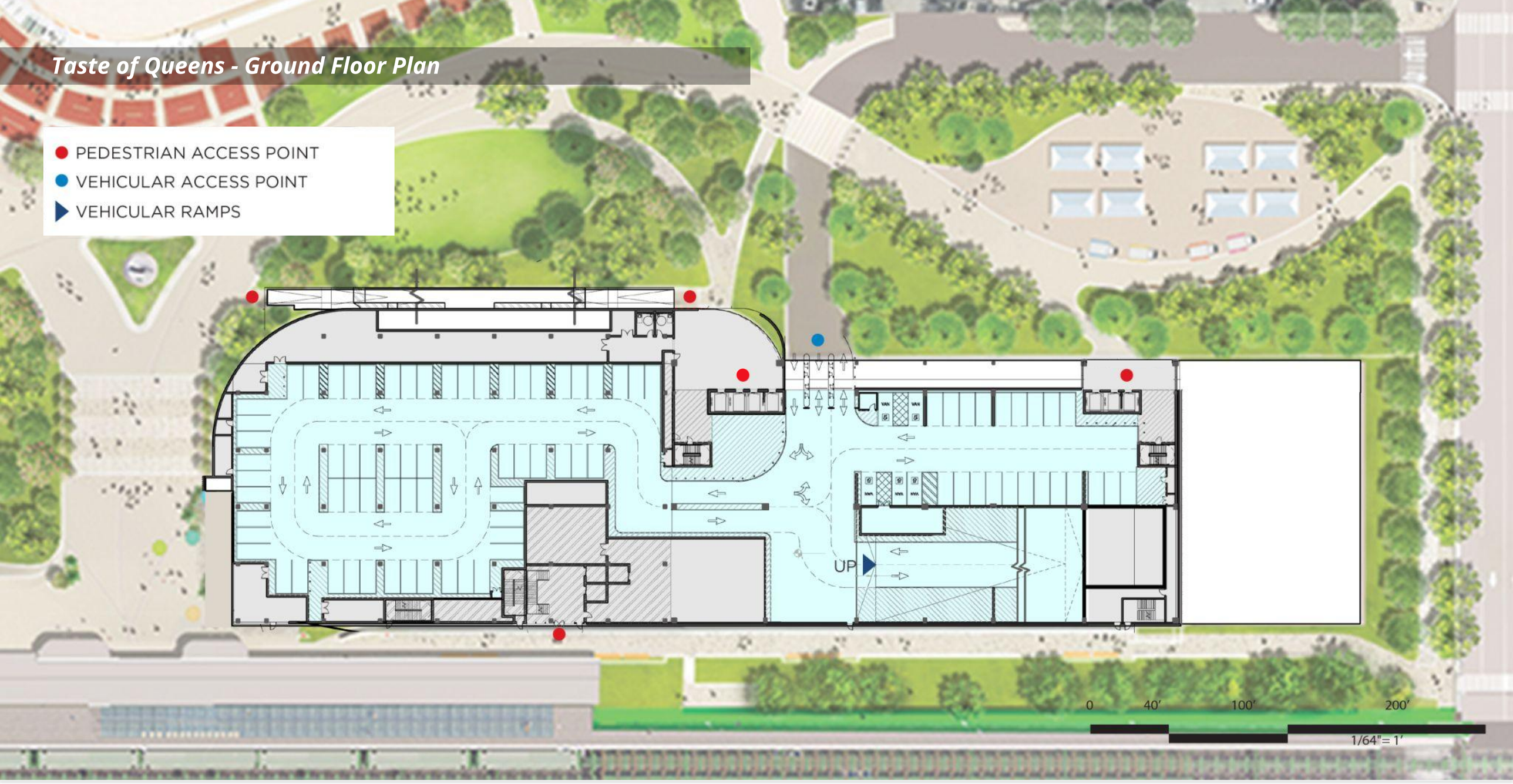

© 2025 SHoP Architects LLP + Field Operations. All Rights Reserved.

Taste of Queens - Market Level 1

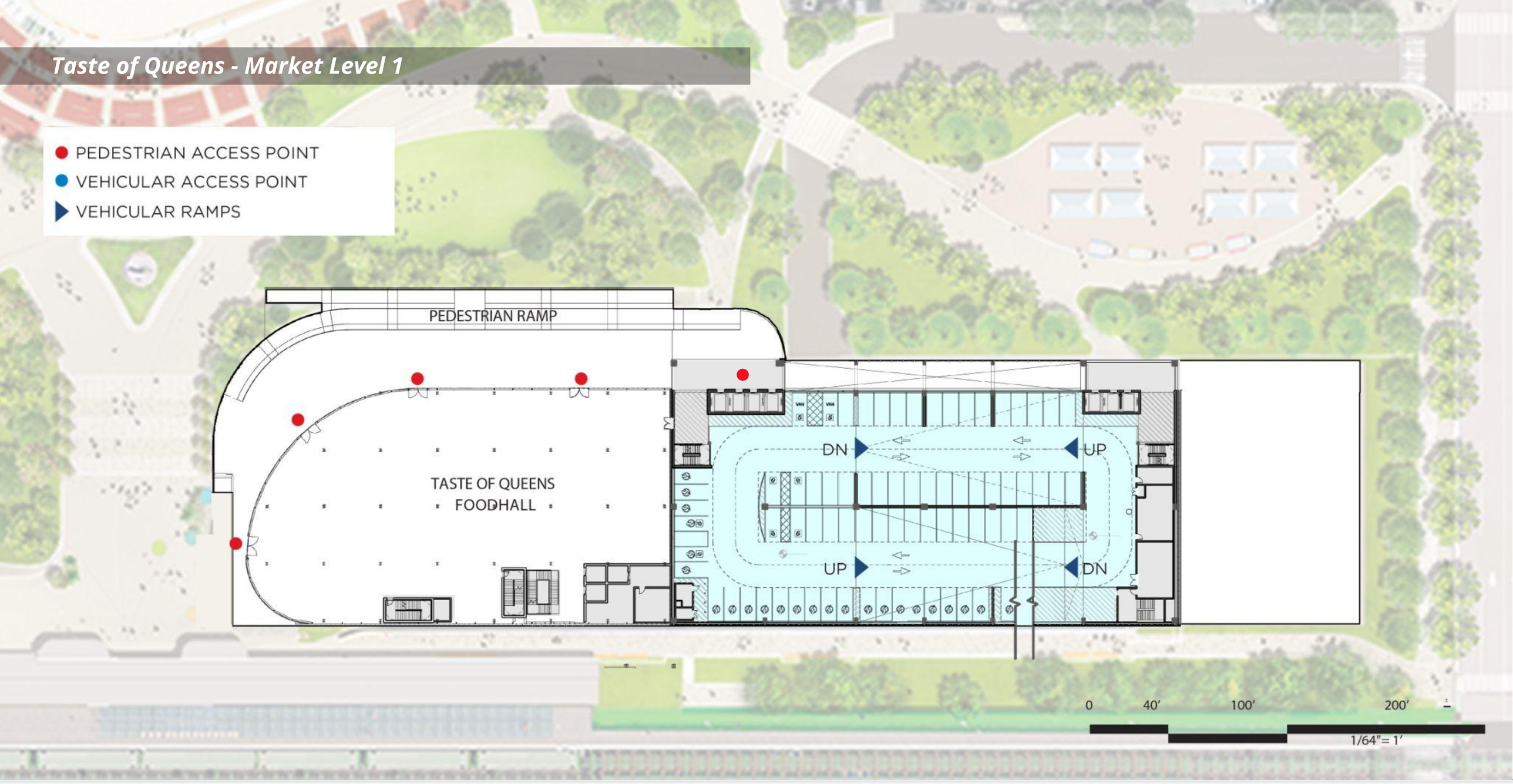

© 2025 SHoP Architects LLP + Field Operations. All Rights Reserved.

Taste of Queens - Community Level

- PEDESTRIAN ACCESS POINT
- VEHICULAR ACCESS POINT
- VEHICULAR RAMPS

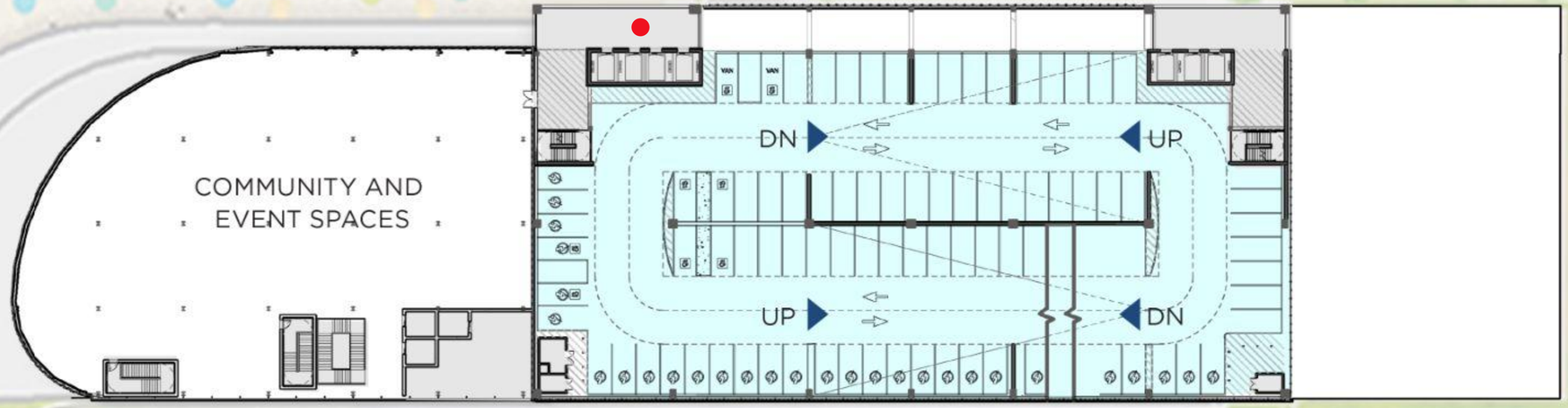

0 40′ 100′ 200′

1/64"= 1′

NYC/EDC

Hard Rock AT METROPOLITAN PARK

shop fieldoperations stv SLCE Pentagram WATG

AMENDED PRELIMINARY REVIEW

20 JANUARY 2026

© 2025 SHoP Architects LLP + Field Operations. All Rights Reserved.

The overall plan shows the loading areas for the market, ensuring efficient deliveries, minimized conflicts with public circulation, and seamless back-of-house operations.

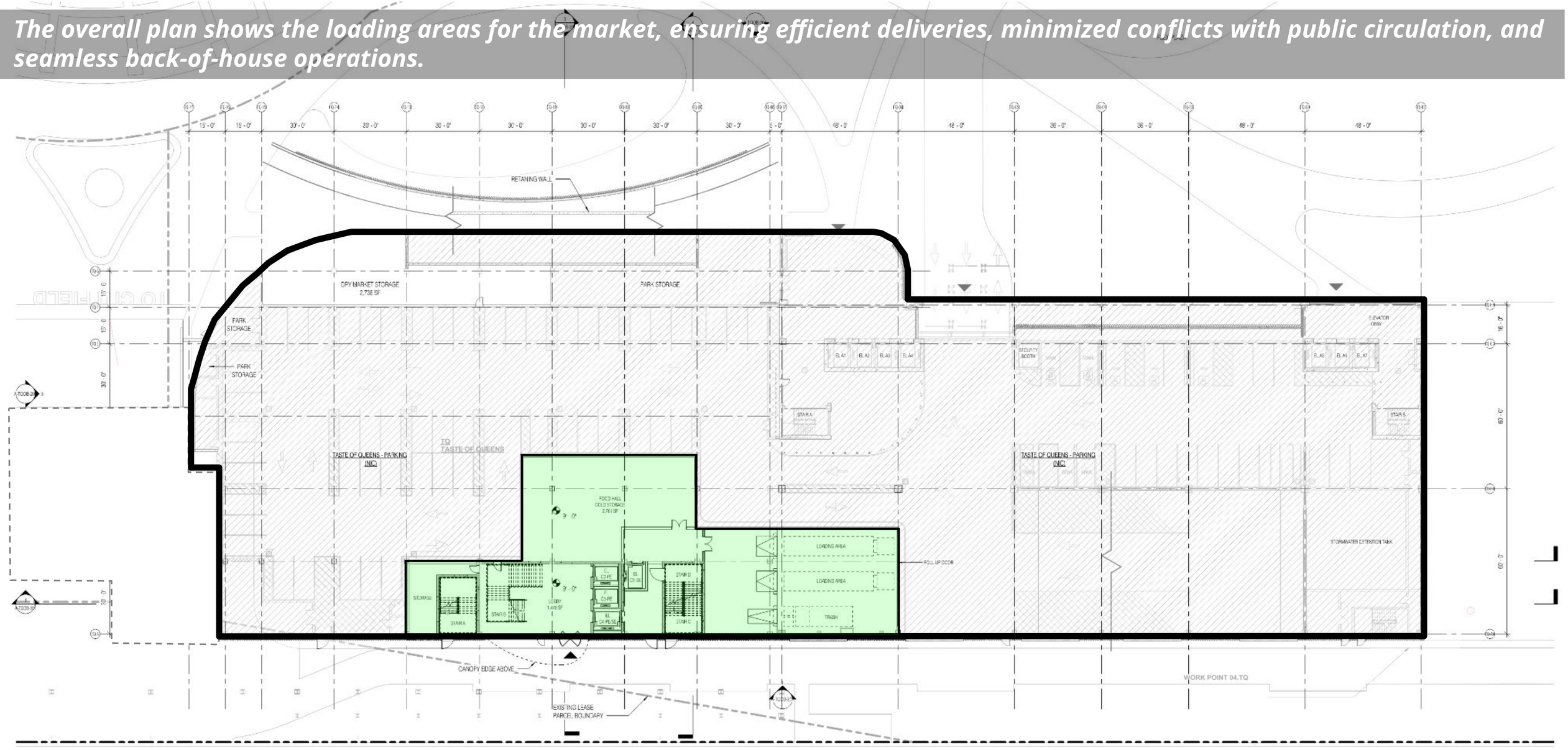

© 2025 SHoP Architects LLP + Field Operations. All Rights Reserved.

A zoomed in view of the detailed plan showing the access and loading points for deliveries in the Taste of Queens Market

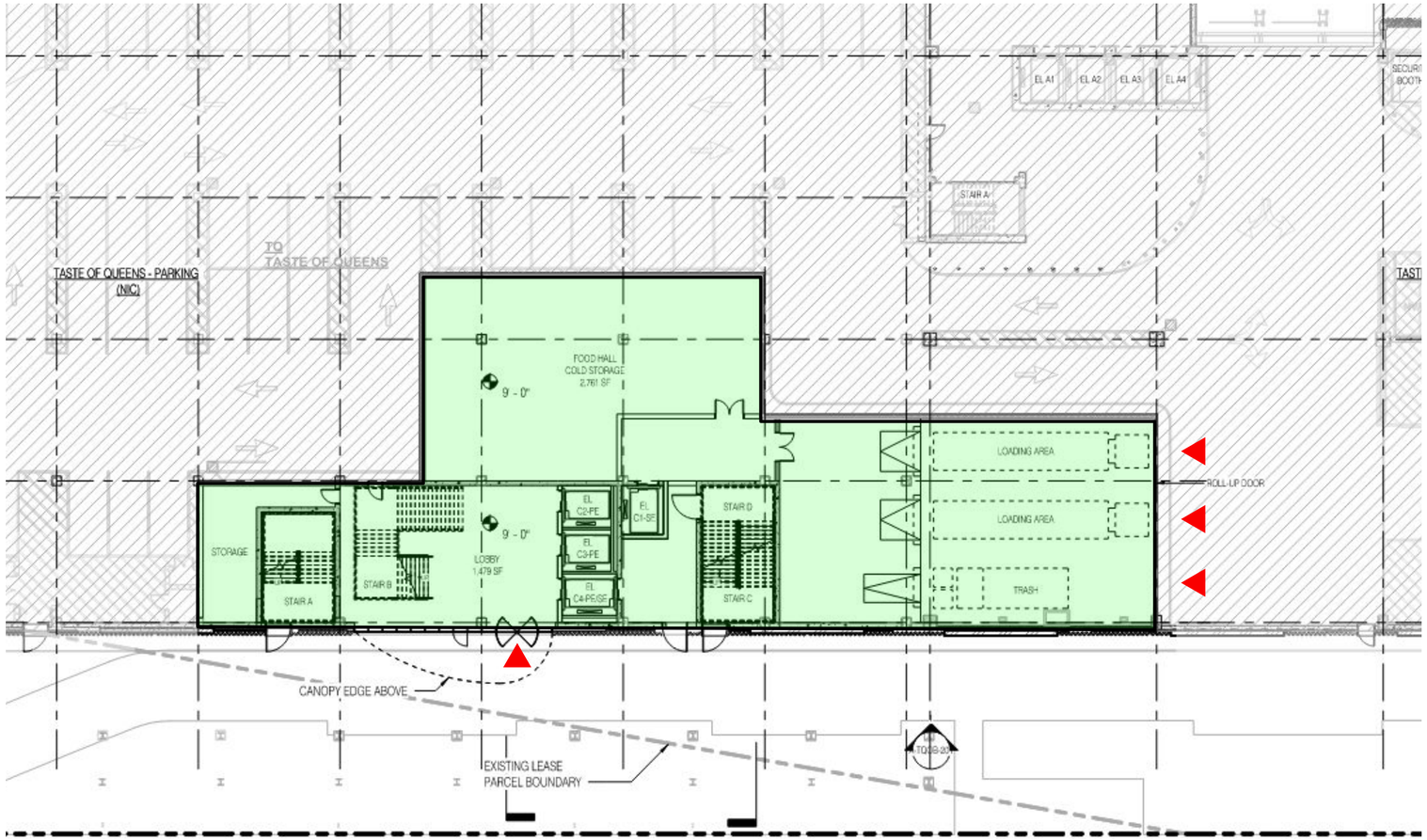

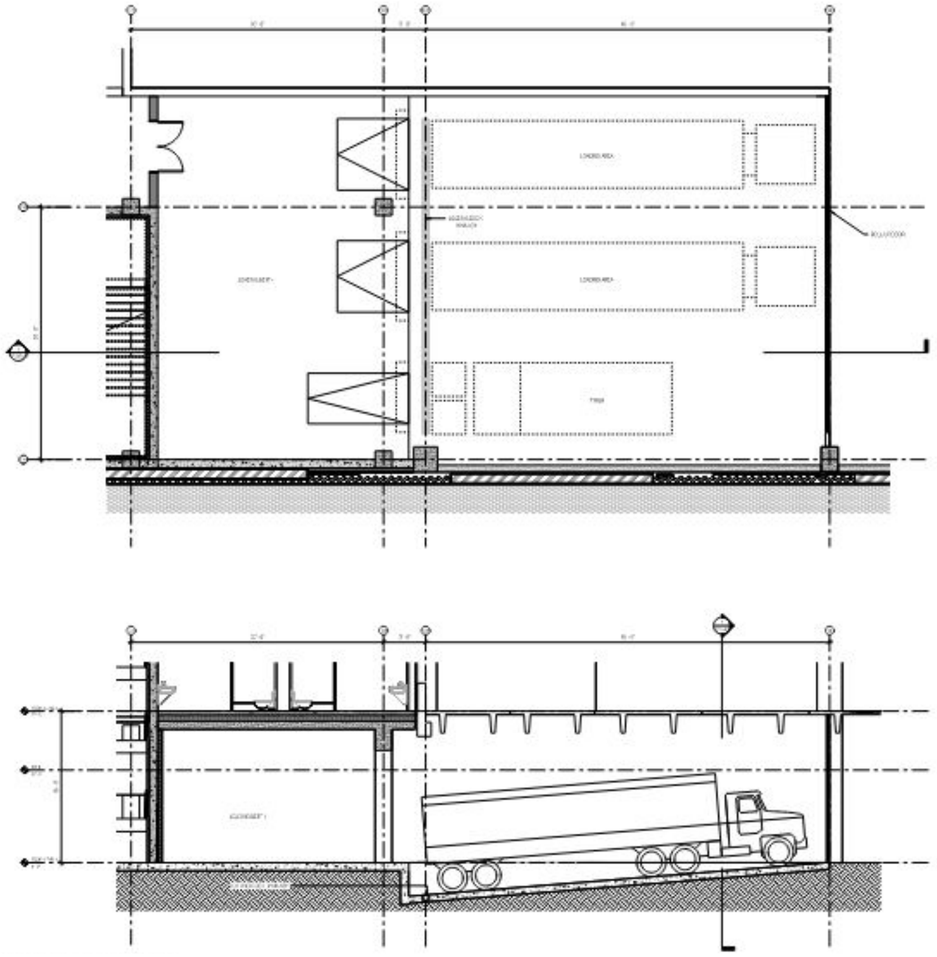

© 2025 SHoP Architects LLP + Field Operations. All Rights Reserved.

Taste of Queens - Sections



CROSS SECTION

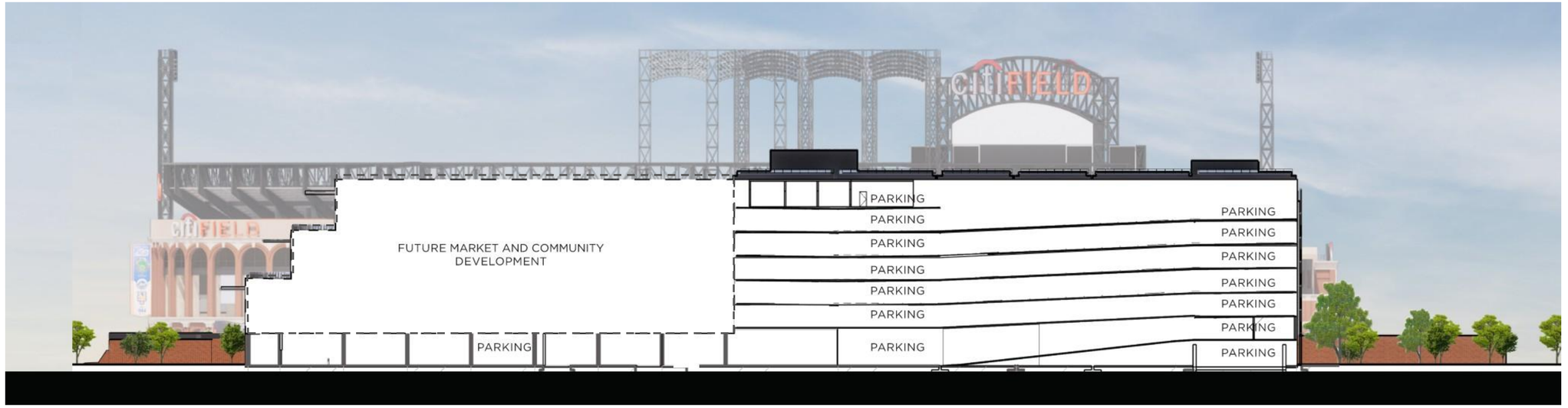

LONGITUDINAL SECTION

© 2025 SHoP Architects LLP + Field Operations. All Rights Reserved.

Taste of Queens North Elevation

NOTE: METS REPLACEMENT SIGNAGE WILL BE FORTHCOMING IN A SEPARATE PDC SUBMISSION

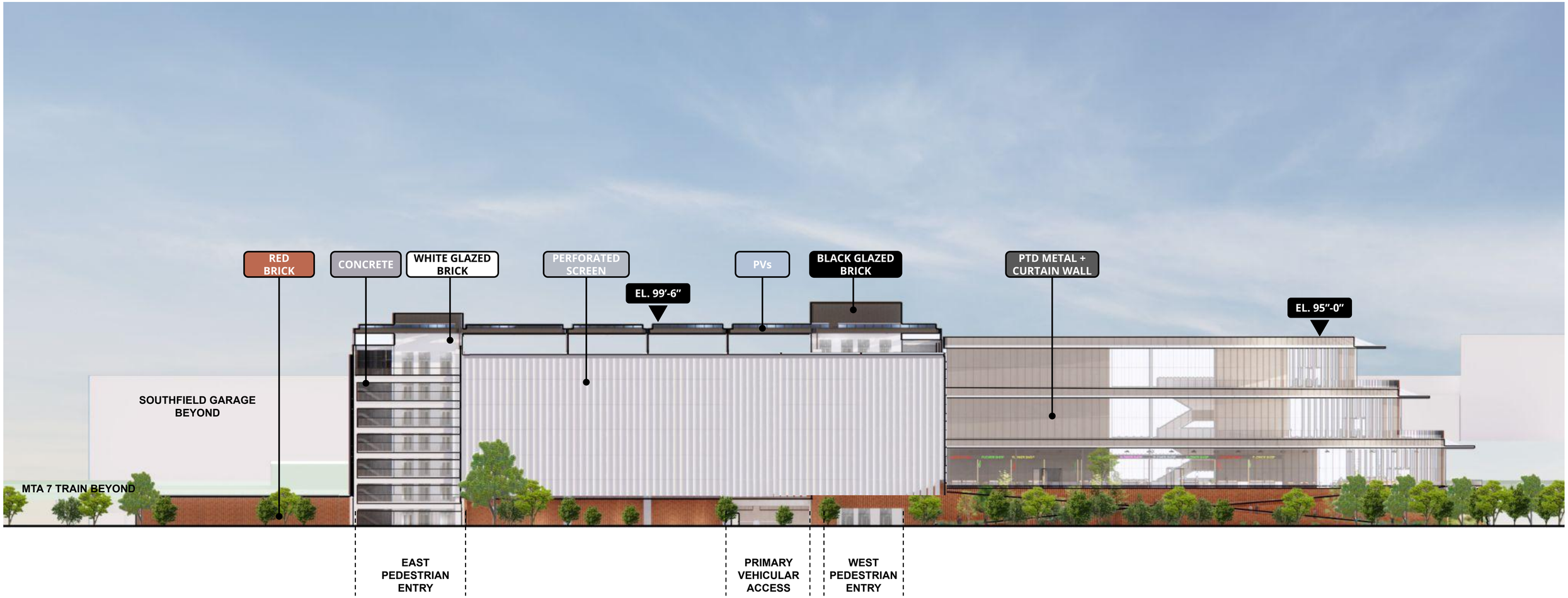

© 2025 SHoP Architects LLP + Field Operations. All Rights Reserved.

Taste of Queens East Elevation

NOTE: METS REPLACEMENT SIGNAGE WILL BE FORTHCOMING IN A SEPARATE PDC SUBMISSION

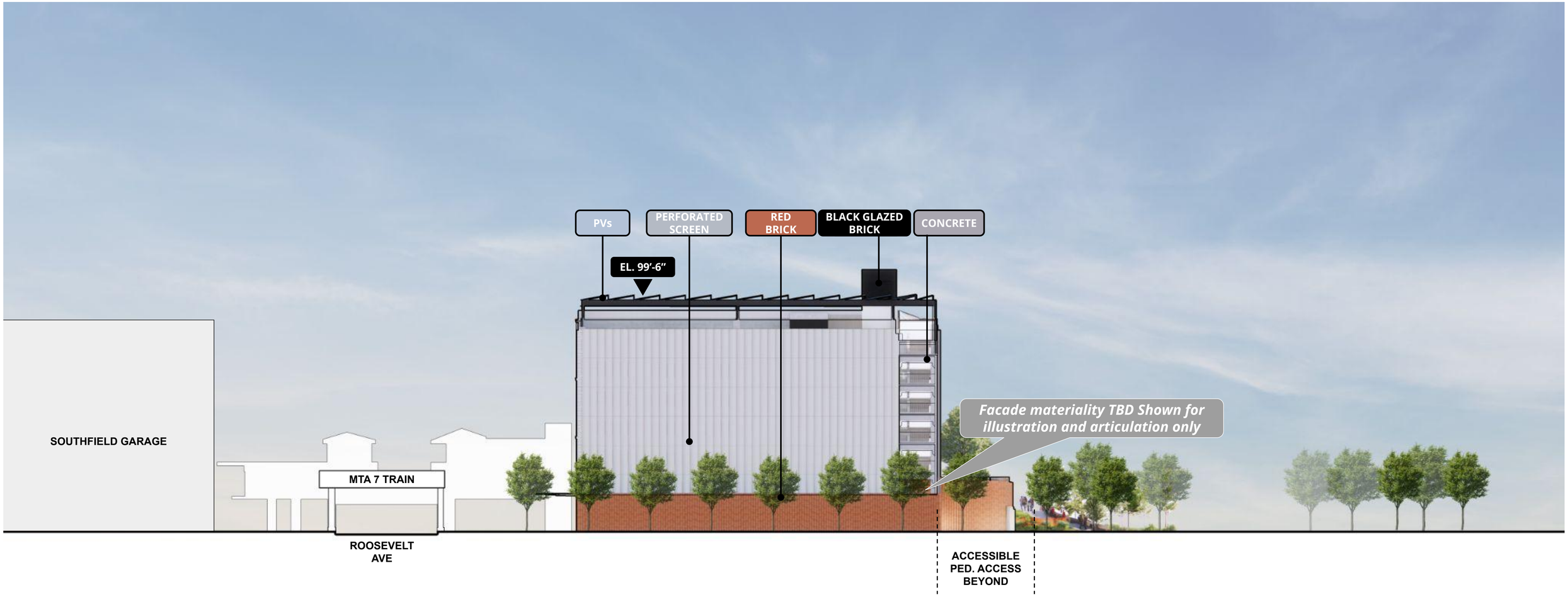

© 2025 SHoP Architects LLP + Field Operations. All Rights Reserved.

Taste of Queens South Elevation

NOTE: METS REPLACEMENT SIGNAGE WILL BE FORTHCOMING IN A SEPARATE PDC SUBMISSION



© 2025 SHoP Architects LLP + Field Operations. All Rights Reserved.

Taste of Queens West Elevation

NOTE: METS REPLACEMENT SIGNAGE WILL BE FORTHCOMING IN A SEPARATE PDC SUBMISSION

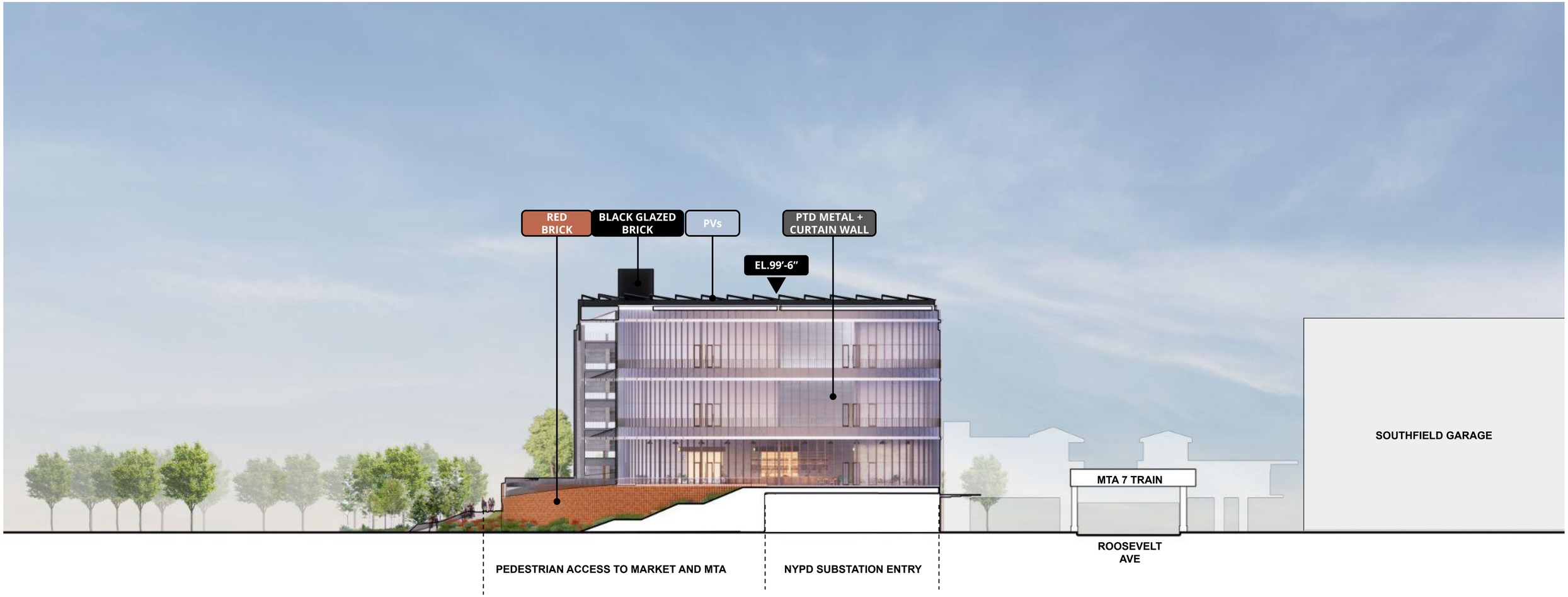

© 2025 SHoP Architects LLP + Field Operations. All Rights Reserved.

Taste of Queens West Lobby as seen from the park in front of Citi Field



© 2025 SHoP Architects LLP + Field Operations. All Rights Reserved.

From the MTA train platform, the extended market façade and adjacent parking structure now read as a unified architectural expression, strengthening the overall cohesion and identity of the development



© 2025 SHoP Architects LLP + Field Operations. All Rights Reserved.

Taste of Queens' height and proportion echo key elements of Citi Field's form



© 2025 SHoP Architects LLP + Field Operations. All Rights Reserved.

The market opens onto an outdoor terrace that spills into the public realm, showcasing the diverse culinary offerings of Queens and creating an inviting, community-oriented gathering space



© 2025 SHoP Architects LLP + Field Operations. All Rights Reserved.

METS FLEX SPACE
BOH & SUPPORT SPACE

© 2025 SHoP Architects LLP + Field Operations. All Rights Reserved.

The Taste of Queens site is located in the Flood Zone, preventing indoor programmed uses on the Ground Floor

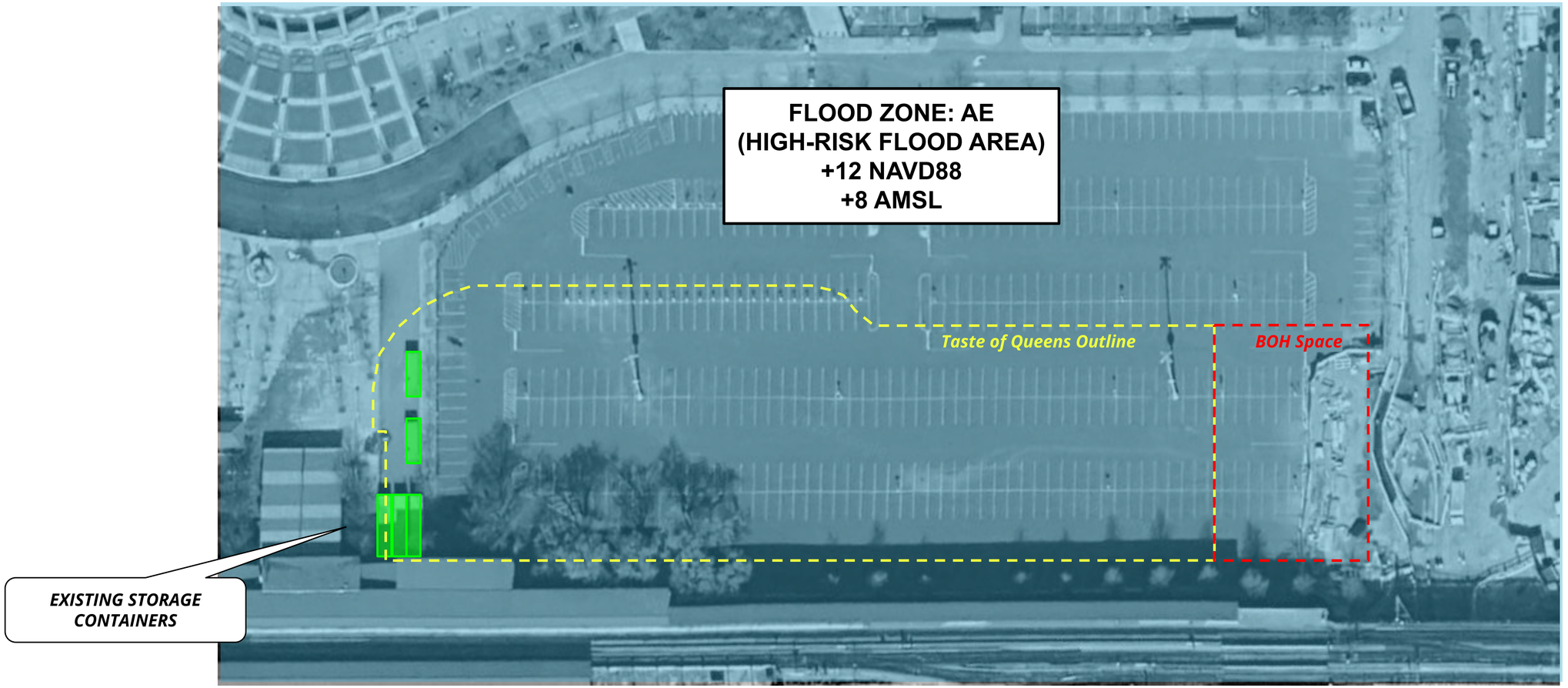

LOT G IN A FLOODPLAIN

© 2025 SHoP Architects LLP + Field Operations. All Rights Reserved.

The team is studying strategies to activate the Roosevelt Ave and Seaver Way frontage, including kiosk opportunities, façade articulation, and strategies similar to the Roosevelt Avenue Culture Walk

Access in this area is limited to existing curb cuts - team is not permitted to create new entrances from Roosevelt or Seaver

PLAN

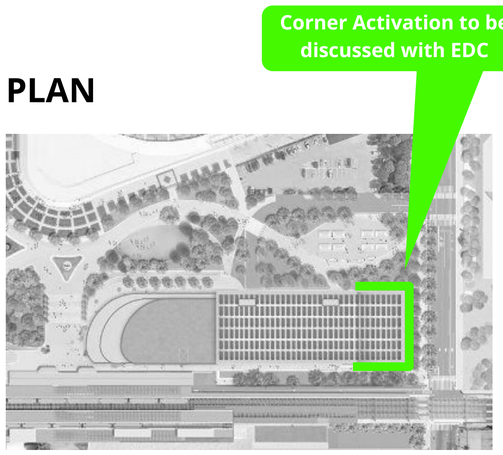

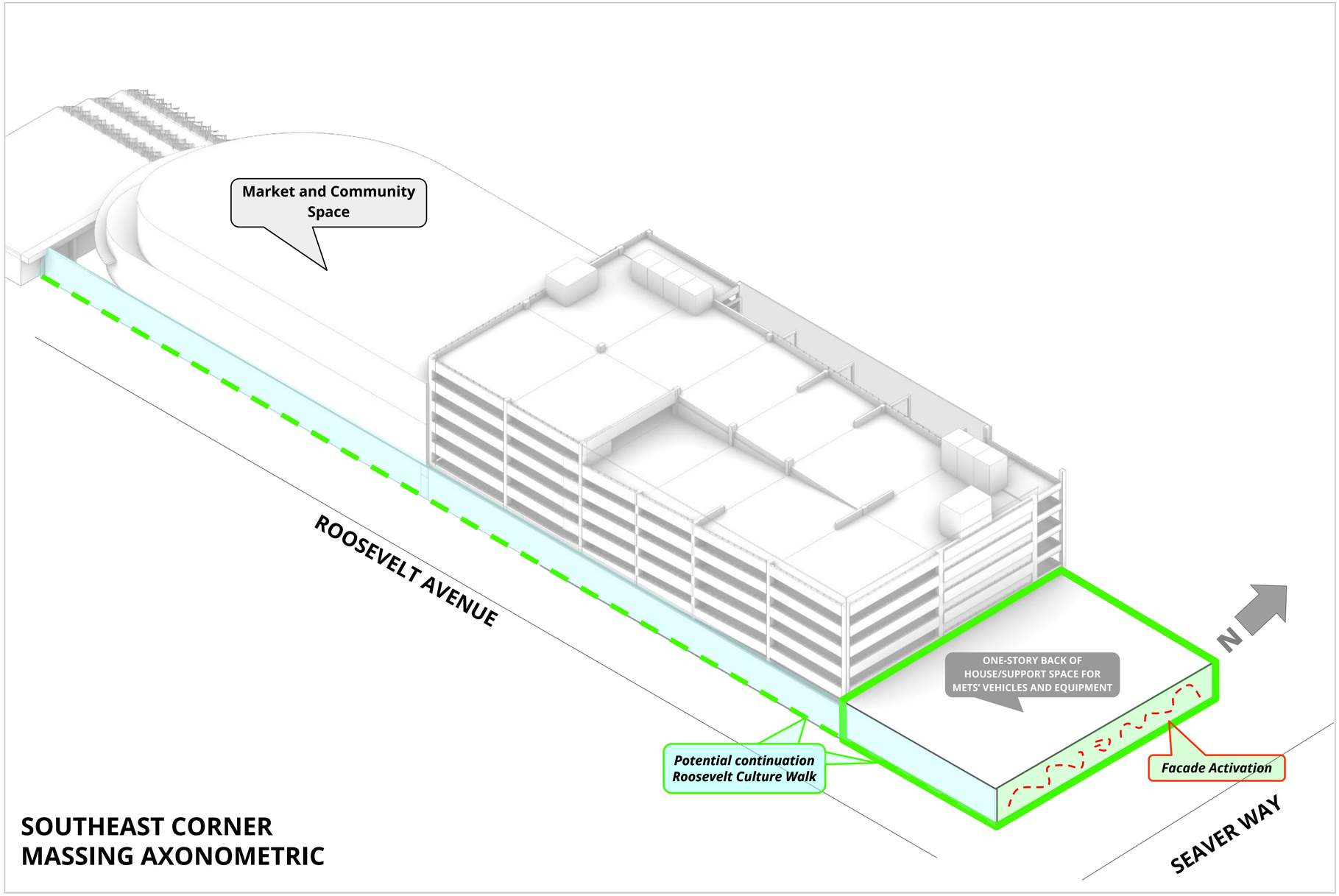

SOUTHEAST CORNER MASSING AXONOMETRIC

© 2025 SHoP Architects LLP + Field Operations. All Rights Reserved.

The interior plan shows how service vehicles reach the space through current garage circulation, avoiding any new driveways or added vehicular entrances.

Maintenance + Groundskeeping:
- Daily care and upkeep of landscapes, hardscapes, and site furnishings using small utility vehicles and seasonal maintenance tools.

Event Setup + Programming:
- Temporary infrastructure for gatherings, including staging, signage

Crowd + Access Management, Security + Safety:
- Systems of barriers, signage that organize movement

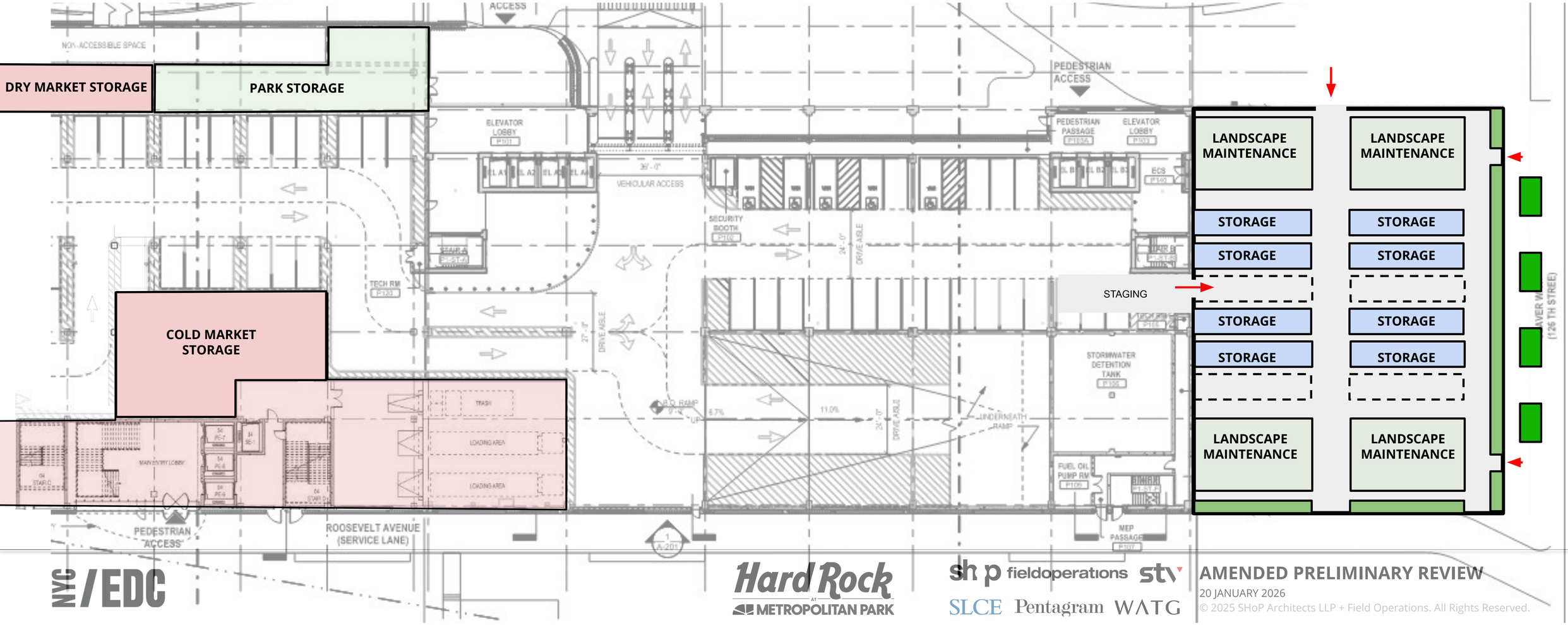

© 2025 SHoP Architects LLP + Field Operations. All Rights Reserved.

This diagram showcases the overall dimensions and facade arrangement, providing a clearer understanding of spatial relationships

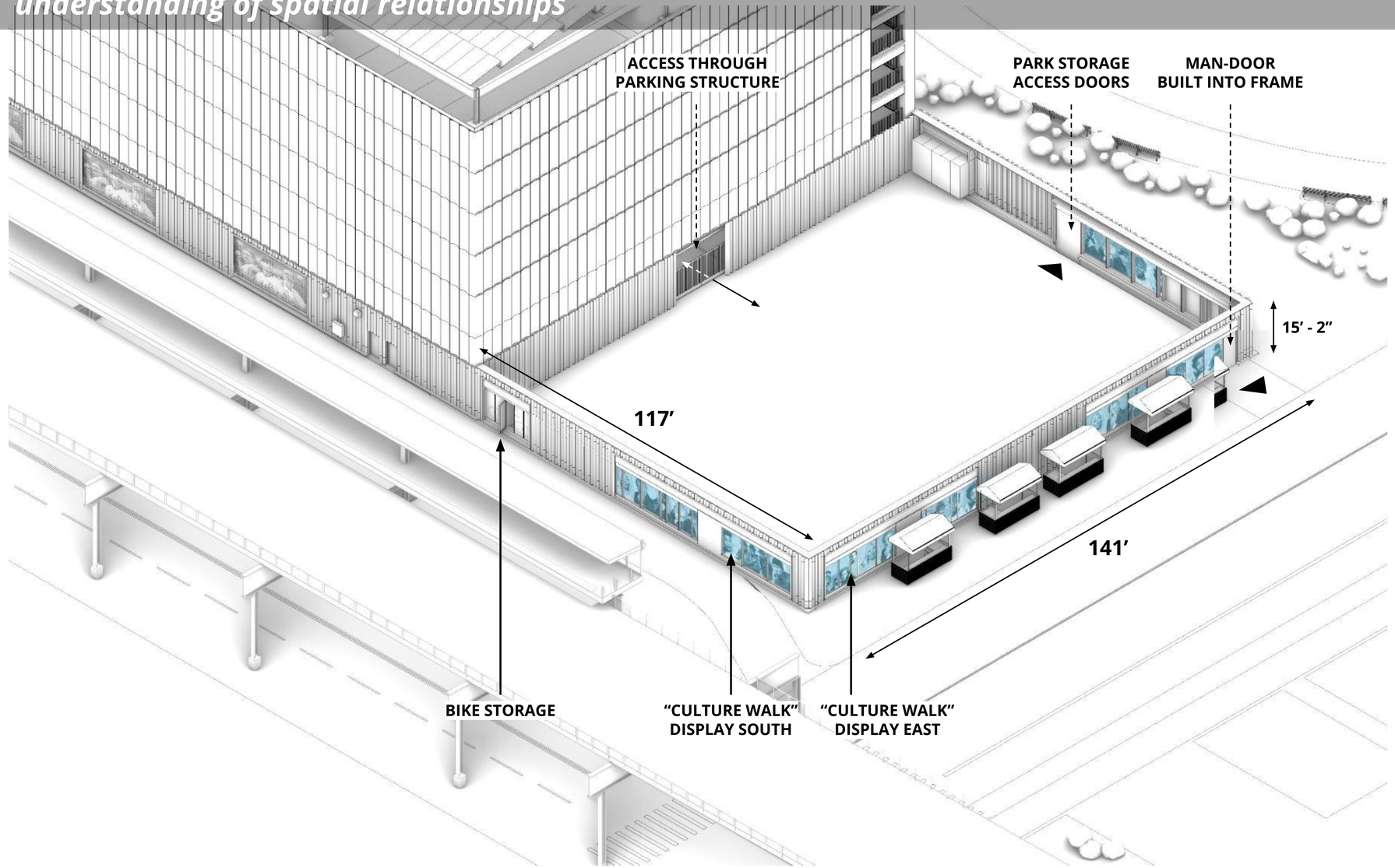

WALL + OPEN ROOF STRUCTURE + PVs

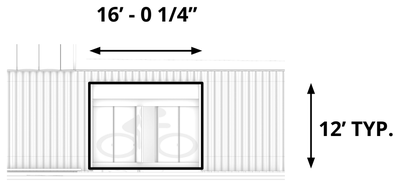

BIKE STORAGE

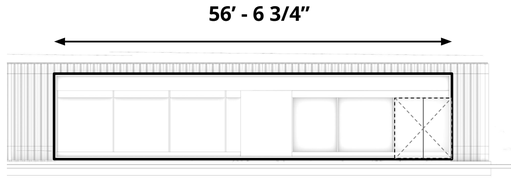

“CULTURAL WALK” DISPLAY (NORTH)

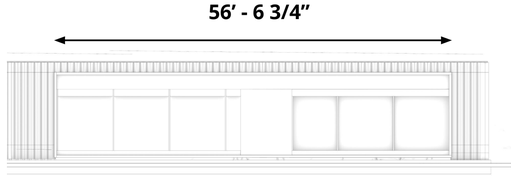

“CULTURAL WALK” DISPLAY (SOUTH)

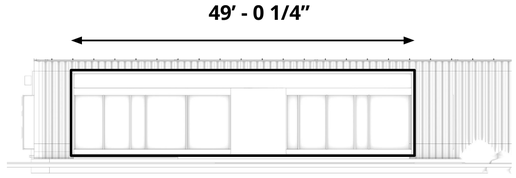

“CULTURAL WALK” DISPLAY (SE)

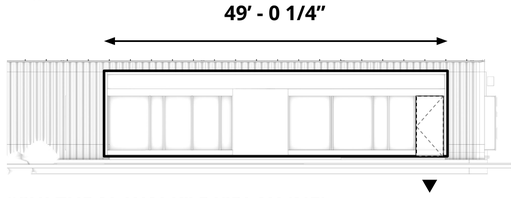

“CULTURAL WALK” DISPLAY (NE)

© 2025 SHoP Architects LLP + Field Operations. All Rights Reserved.

A proposed PV roof BOH space, concealing views of the storage area from neighboring developments

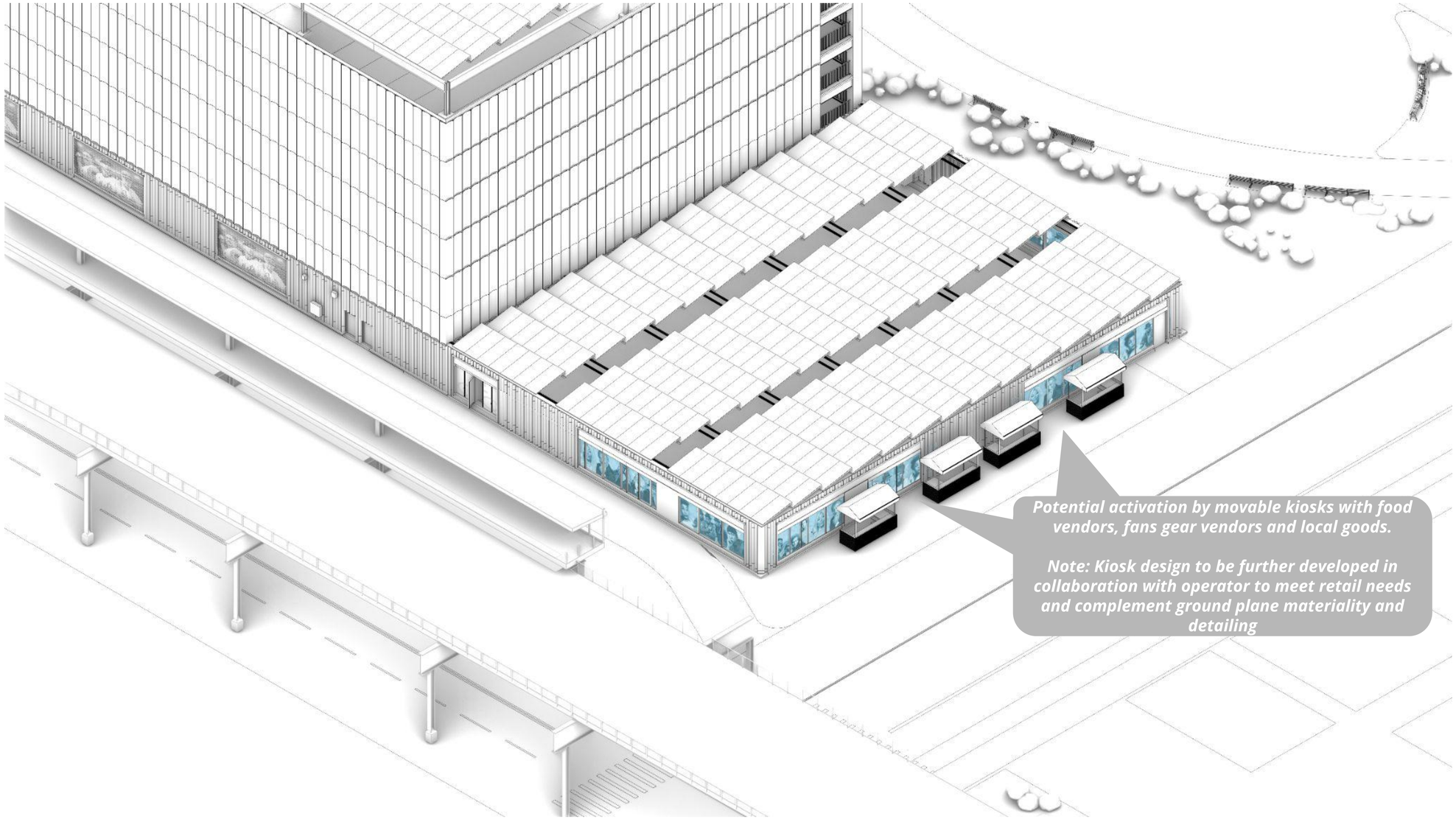

WALL + OPEN ROOF STRUCTURE + PVs

© 2025 SHoP Architects LLP + Field Operations. All Rights Reserved.

Examples include potential “storefront” style secure bike lockers, space for street vendors….



© 2025 SHoP Architects LLP + Field Operations. All Rights Reserved.

Along Roosevelt, new additional “storefront” portals for the extension of the Queens Culture Walk help to activate the pedestrian realm and create a more welcoming entry



© 2025 SHoP Architects LLP + Field Operations. All Rights Reserved.

...The culture walk continues all the way up to the Taste of Queens Parking, creating a more inviting pedestrian experience at the ground floor



© 2025 SHoP Architects LLP + Field Operations. All Rights Reserved.

SOUTHFIELD GARAGE

© 2025 SHoP Architects LLP + Field Operations. All Rights Reserved.

At Southfield Garage, both the ground level and MTA bridge level are treated as a "ground plane" pedestrian experience, with attention to scale, materiality, and edge conditions



EAST LOBBY



WEST LOBBY AT MTA BRIDGE



CENTER LOBBY



WEST LOBBY

© 2025 SHoP Architects LLP + Field Operations. All Rights Reserved.

Entry canopies at the Southfield lobbies, similar to those at Northfield Garage, clearly mark lobby entries and provide a sense of pedestrian scale at the ground plane.

Refined railings and slab edge articulation

Entry Canopy

Lobby materiality and detailing developed

SOUTHFIELD - EAST LOBBY ALONG SEAVER WAY

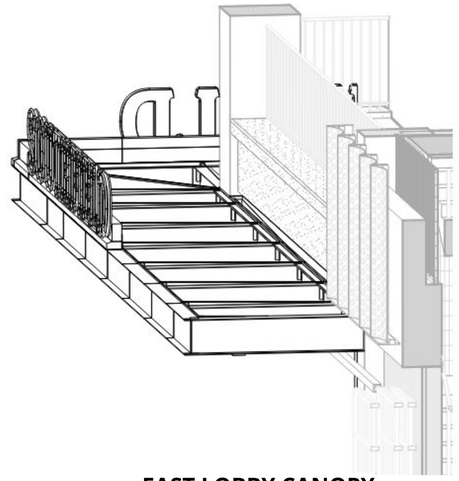

EAST LOBBY CANOPY AXONOMETRIC

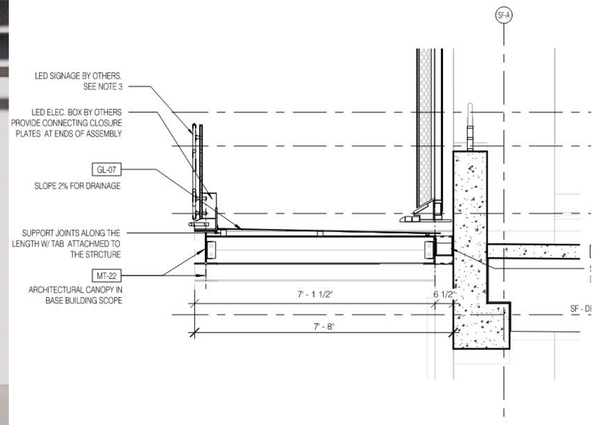

TYPICAL SECTION

© 2025 SHoP Architects LLP + Field Operations. All Rights Reserved.

At the Southfield Center Lobby, an ADA ramp and generous open stair mitigate the grade change between the street and the garage level. Landscaping also helps to create a welcoming entry plaza condition

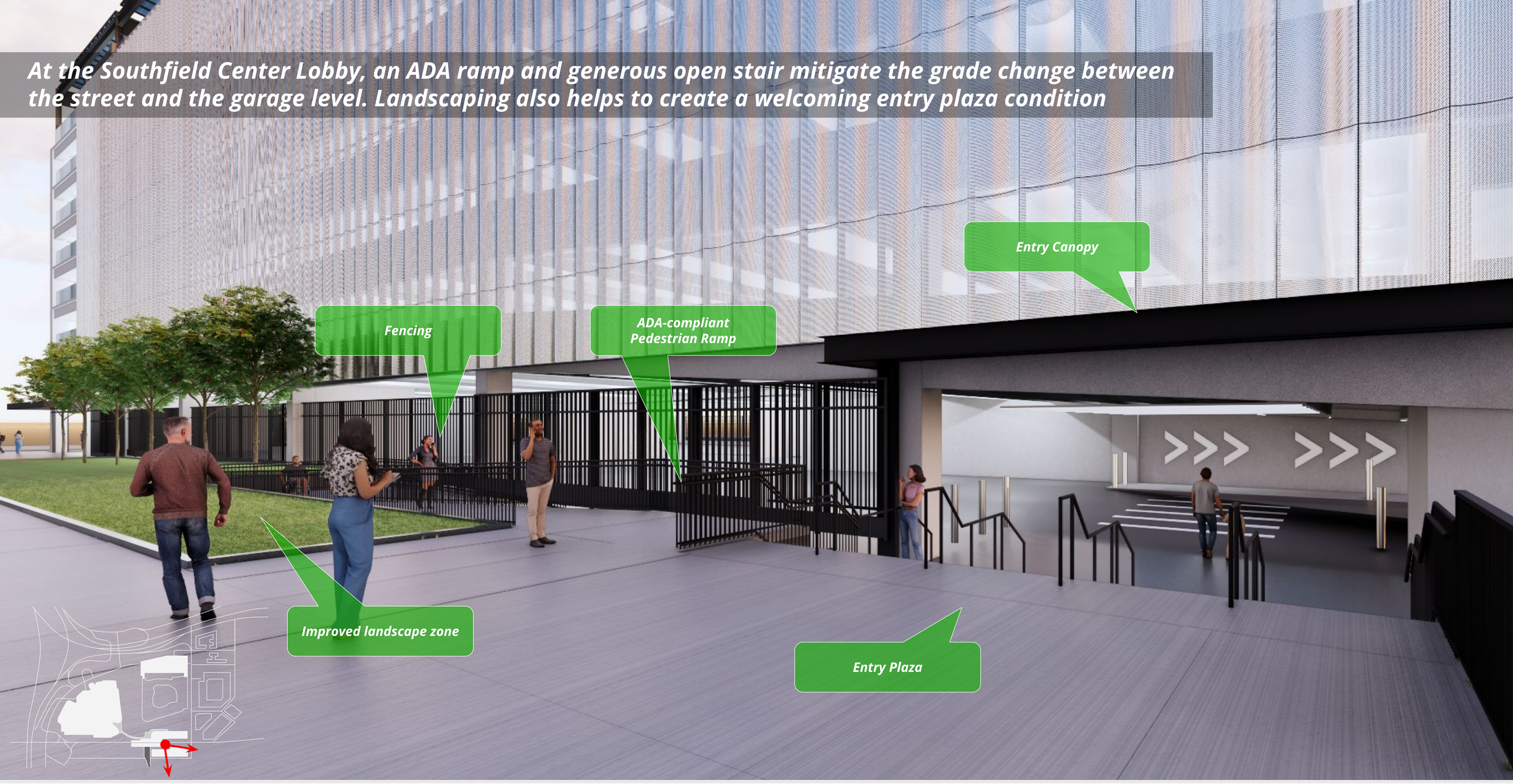

© 2025 SHoP Architects LLP + Field Operations. All Rights Reserved.

At the Southfield West Lobby, an open public stair provides convenient connection directly up to the bridge that connects the garage to the MTA station



© 2025 SHoP Architects LLP + Field Operations. All Rights Reserved.

At the MTA Bridge level of the Southfield West Lobby, Lobby materiality and details have been refined to provide a seamless transition from the public realm to the garage



© 2025 SHoP Architects LLP + Field Operations. All Rights Reserved.

Southfield Parking Structure anchors the south end of the site facing the Flushing Meadows Corona Park and the Passerelle



© 2025 SHoP Architects LLP + Field Operations. All Rights Reserved.

Southfield Parking Garage Axonometric

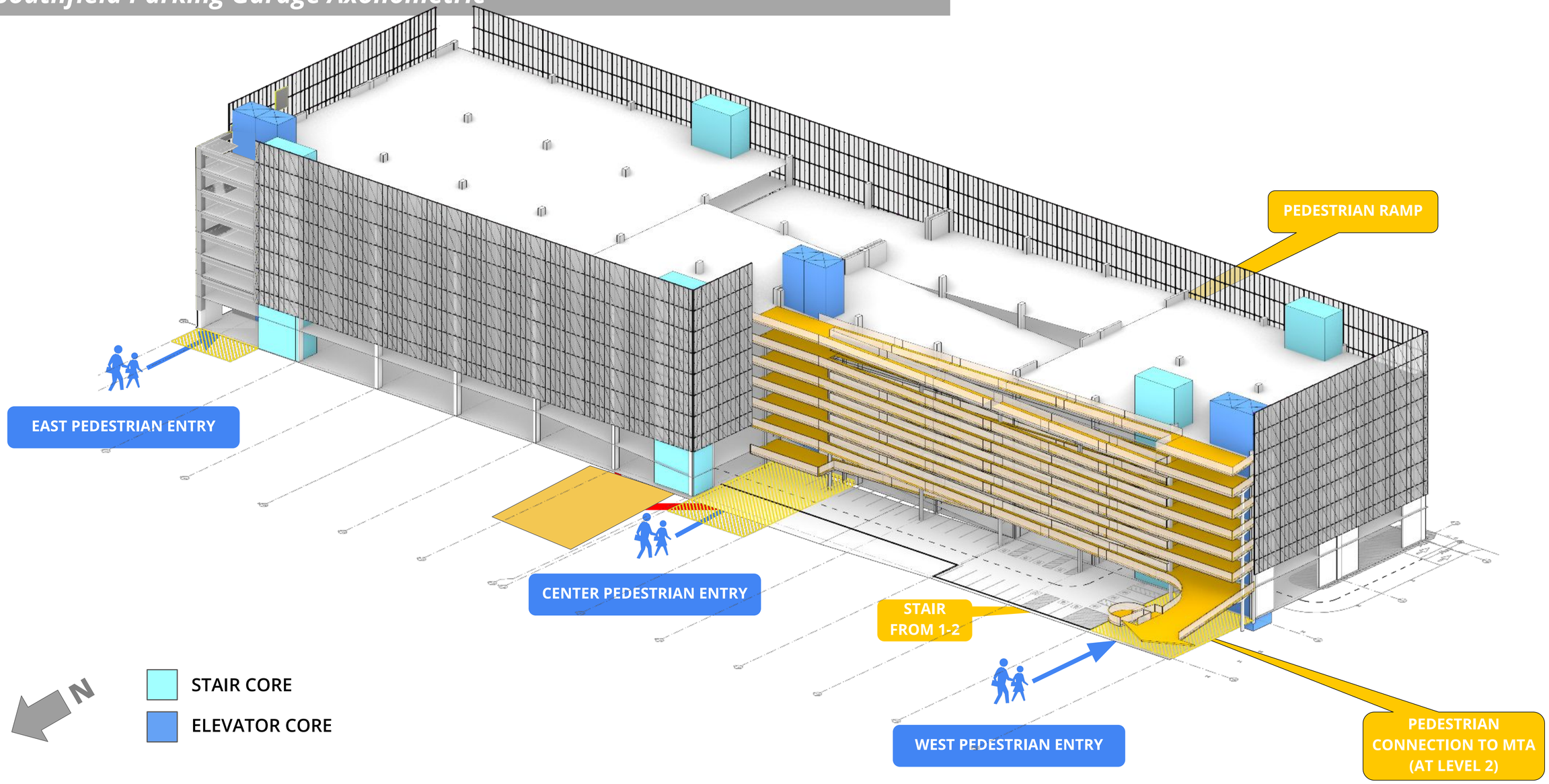

© 2025 SHoP Architects LLP + Field Operations. All Rights Reserved.

Southfield Parking Garage - Ground Floor and L2 Plan

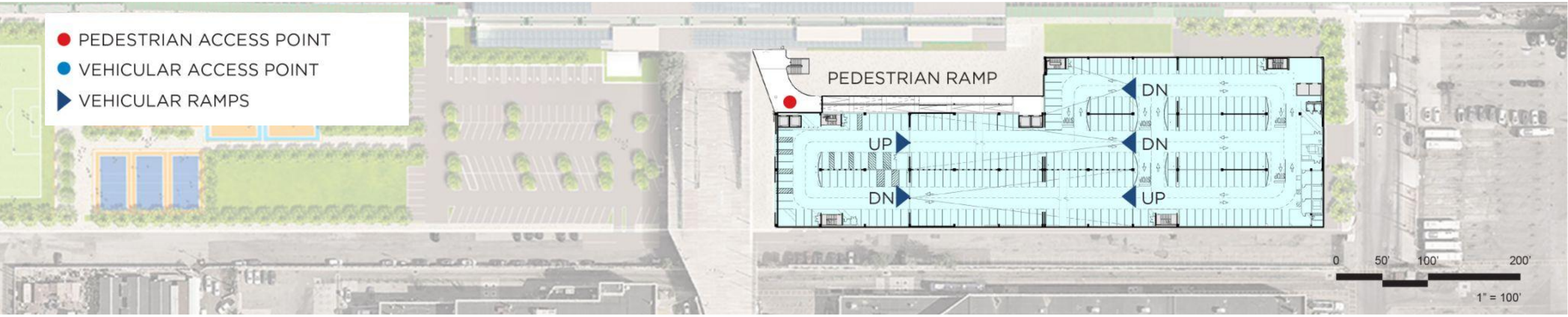

LEVEL 2

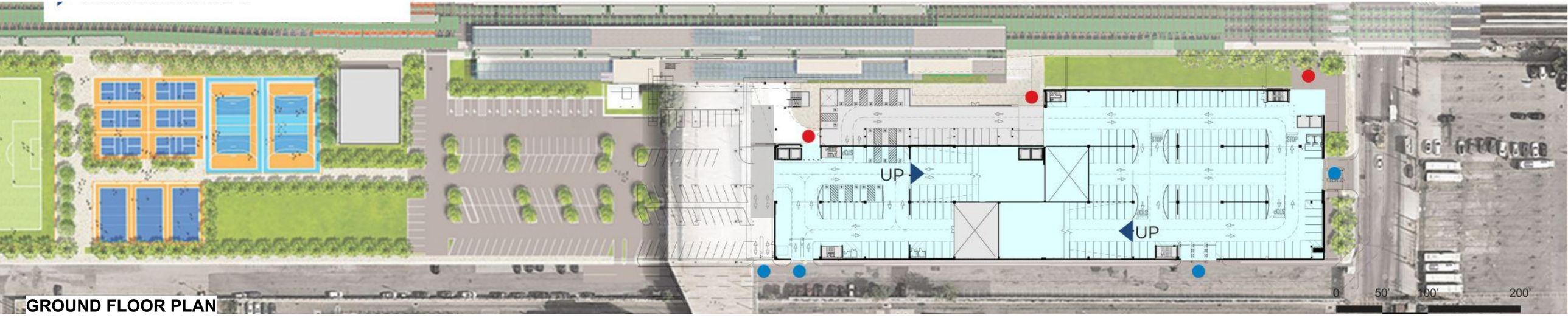

GROUND FLOOR PLAN

© 2025 SHoP Architects LLP + Field Operations. All Rights Reserved.

Southfield Parking Garage - Sections

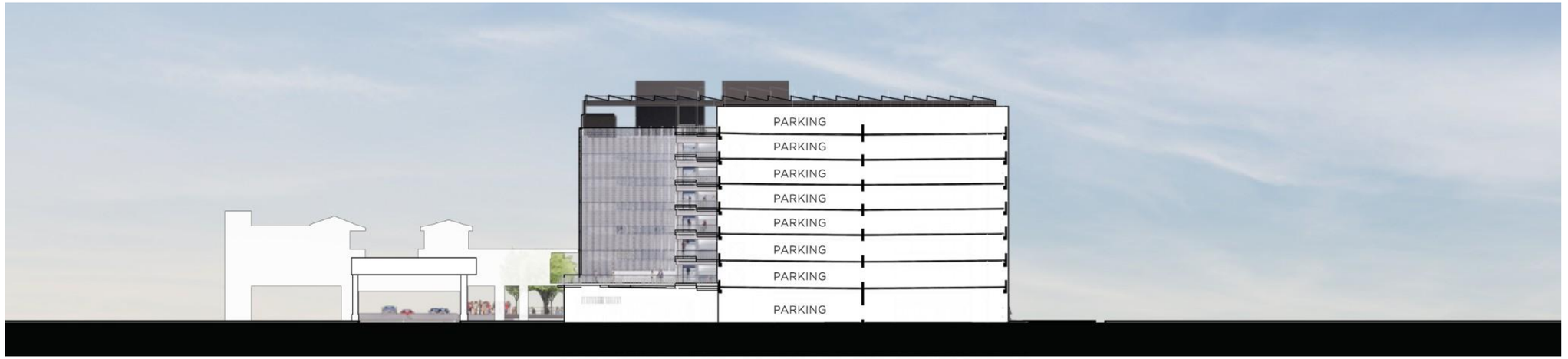

CROSS SECTION

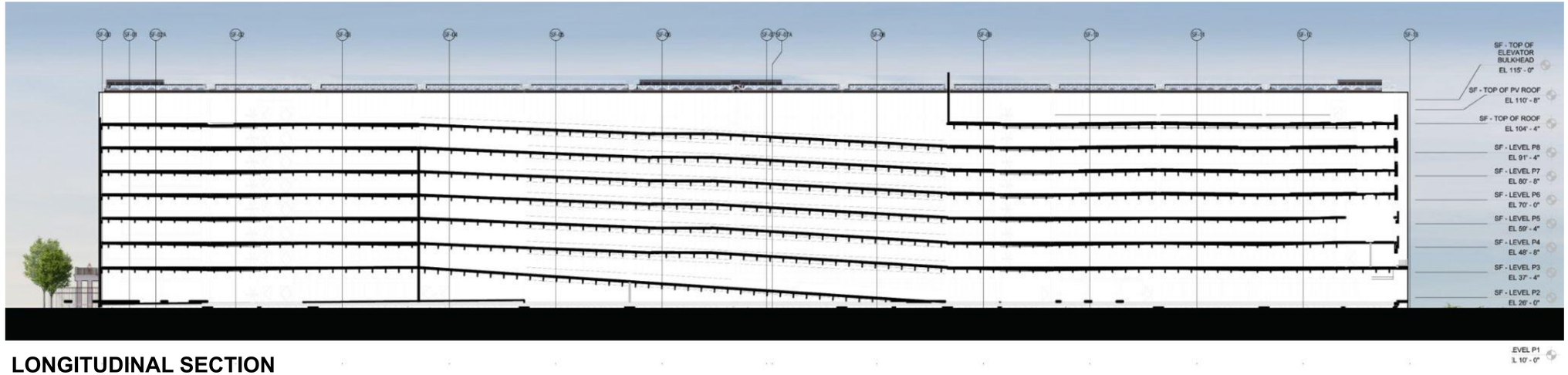

LONGITUDINAL SECTION

© 2025 SHoP Architects LLP + Field Operations. All Rights Reserved.

Southfield Parking Garage North Elevation

NOTE: METS REPLACEMENT SIGNAGE WILL BE FORTHCOMING IN A SEPARATE PDC SUBMISSION

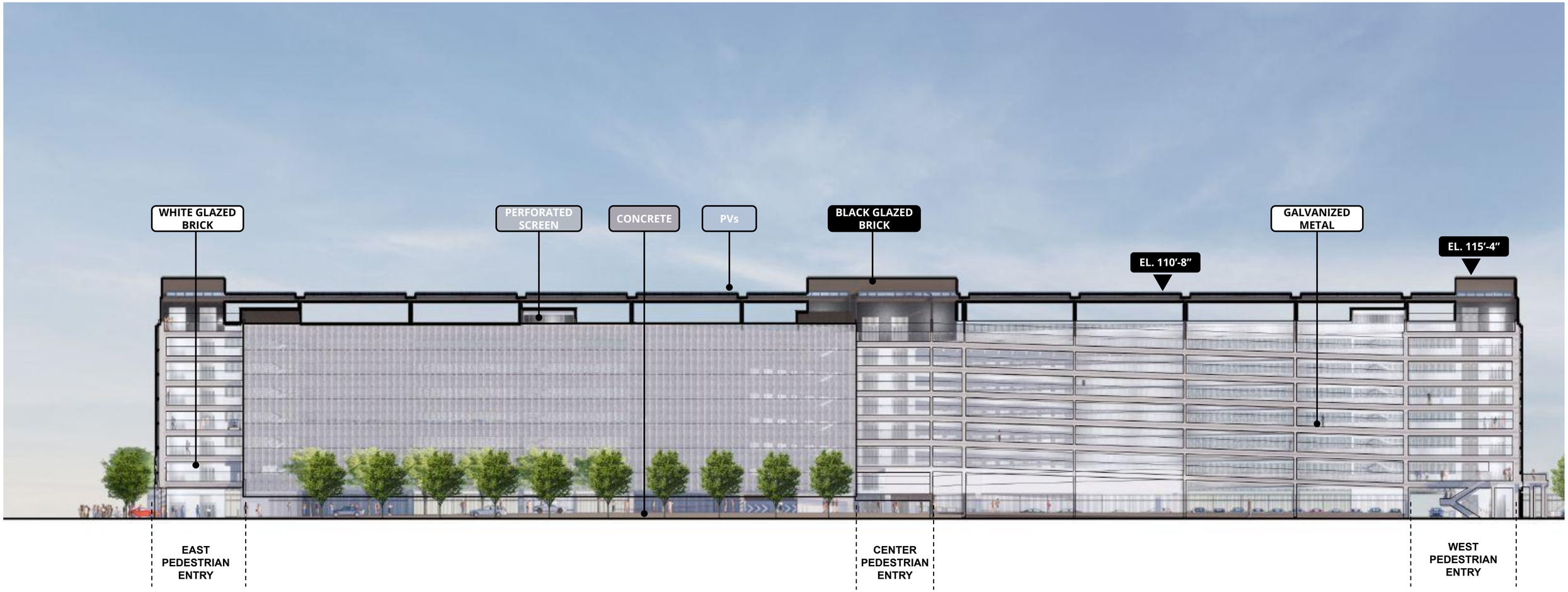

© 2025 SHoP Architects LLP + Field Operations. All Rights Reserved.

Southfield Parking Garage East Elevation

NOTE: METS REPLACEMENT SIGNAGE WILL BE FORTHCOMING IN A SEPARATE PDC SUBMISSION

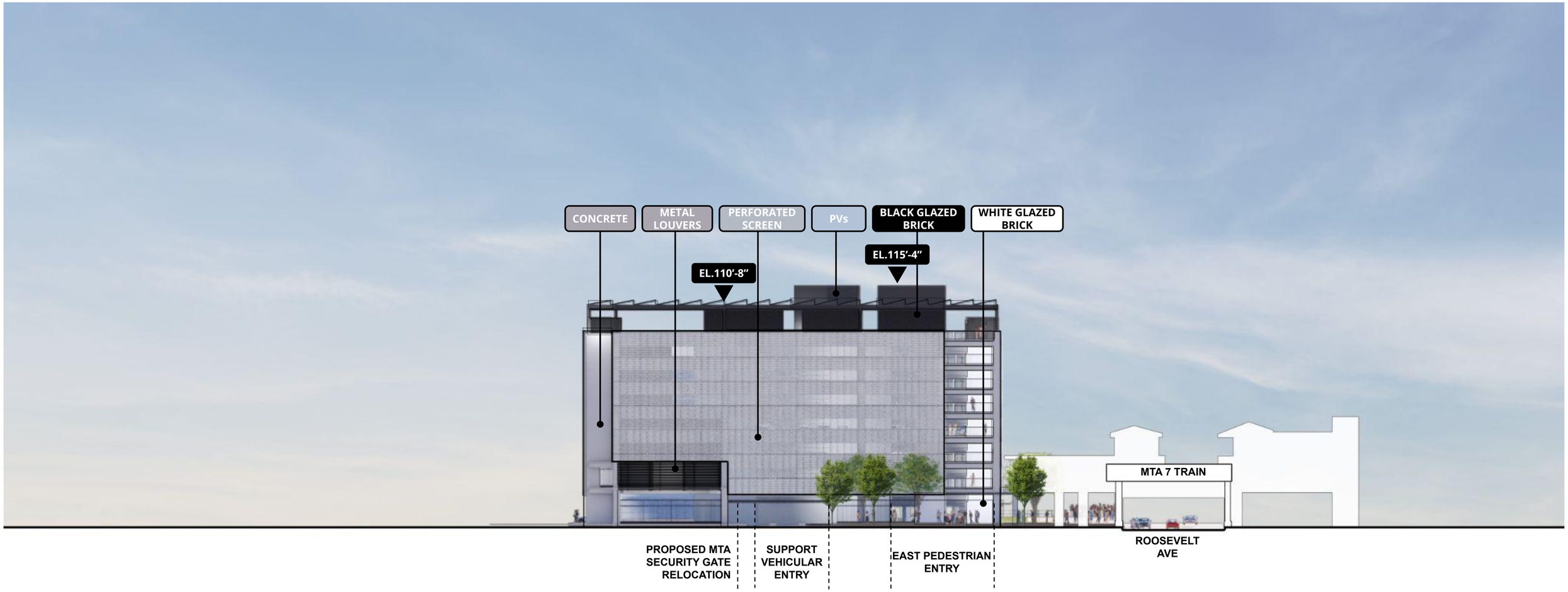

© 2025 SHoP Architects LLP + Field Operations. All Rights Reserved.

Southfield Parking Garage South Elevation

NOTE: METS REPLACEMENT SIGNAGE WILL BE FORTHCOMING IN A SEPARATE PDC SUBMISSION



© 2025 SHoP Architects LLP + Field Operations. All Rights Reserved.

Southfield Parking Garage West Elevation

NOTE: METS REPLACEMENT SIGNAGE WILL BE FORTHCOMING IN A SEPARATE PDC SUBMISSION

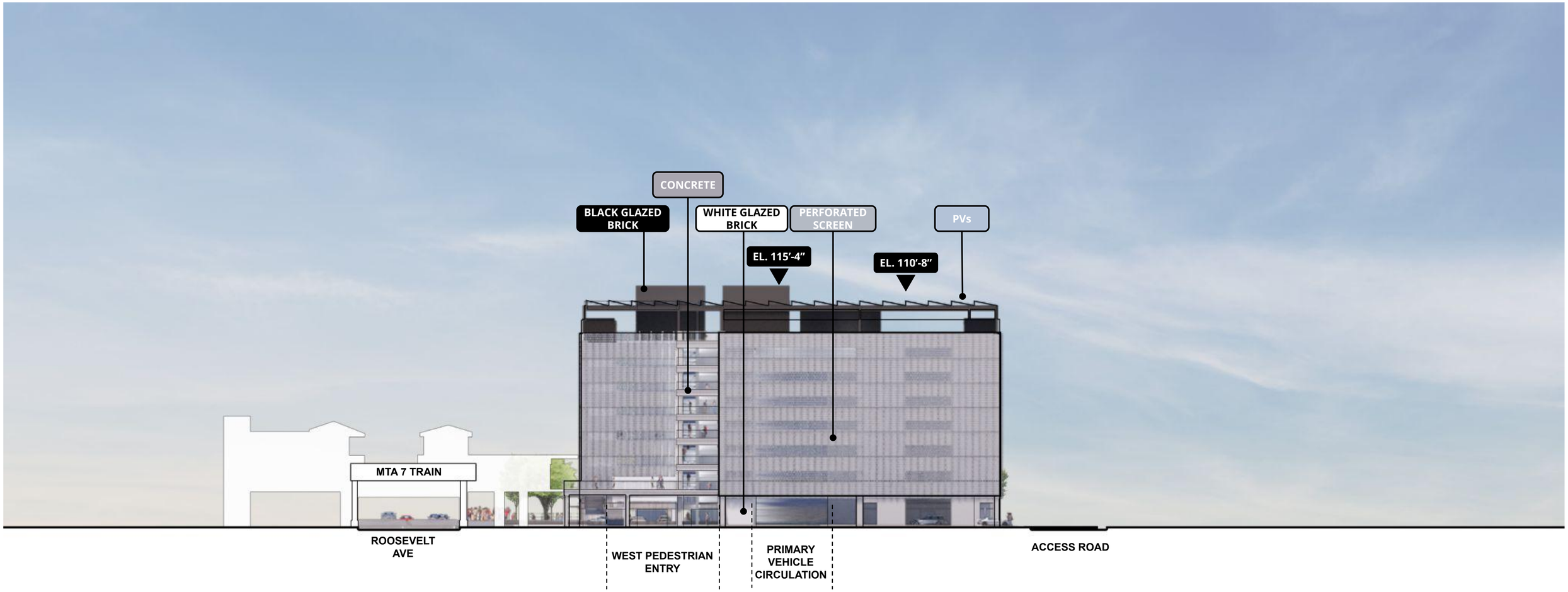

© 2025 SHoP Architects LLP + Field Operations. All Rights Reserved.

View of Southfield from Passerelle



© 2025 SHoP Architects LLP + Field Operations. All Rights Reserved.



© 2025 SHoP Architects LLP + Field Operations. All Rights Reserved.

View of Southfield Parking Garage East Entry



© 2025 SHoP Architects LLP + Field Operations. All Rights Reserved.

View of the Southfield Parking Garage from Roosevelt Avenue and Seaver Way



© 2025 SHoP Architects LLP + Field Operations. All Rights Reserved.

View of the Southfield and Taste of Queens Parking Garages from Seaver Way



© 2025 SHoP Architects LLP + Field Operations. All Rights Reserved.

GATEWAYS

© 2025 SHoP Architects LLP + Field Operations. All Rights Reserved.

The gateway creates a direct pedestrian connection from the MTA station into Metropolitan Park



© 2025 SHoP Architects LLP + Field Operations. All Rights Reserved.

The design team's latest plans flip the South Gateway Bridge to take advantage of the maximum open space

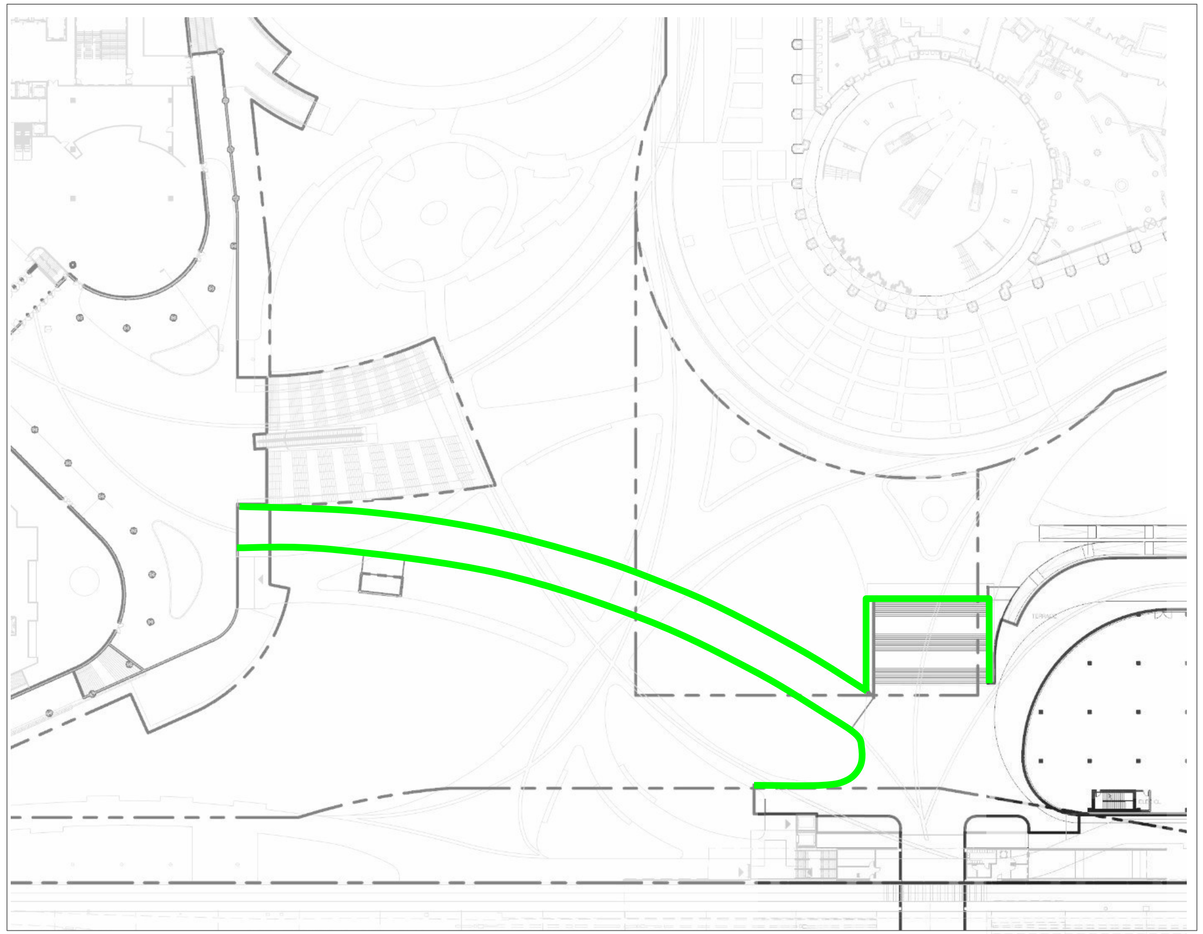

PREVIOUS DESIGN

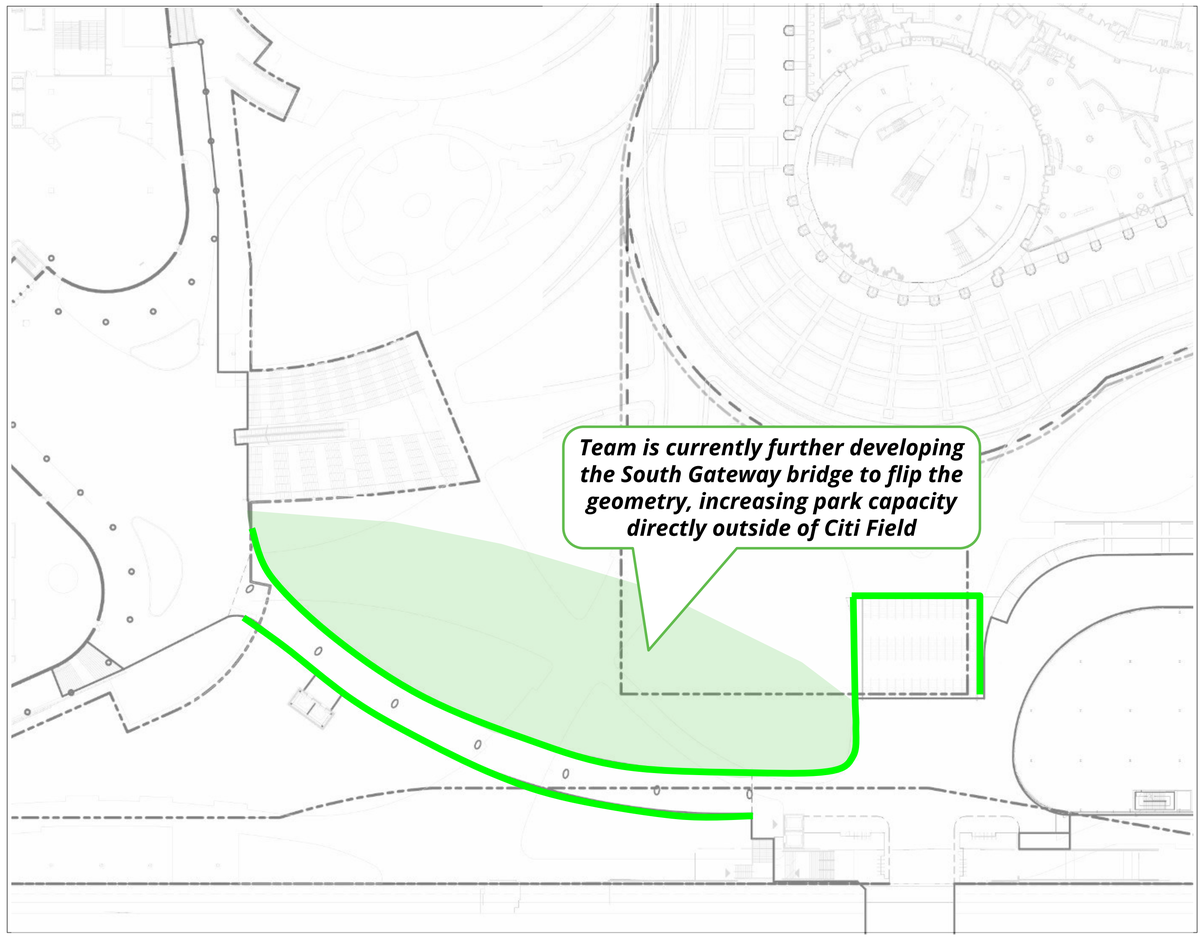

CURRENT DESIGN

© 2025 SHoP Architects LLP + Field Operations. All Rights Reserved.

South Gateway Axonometric

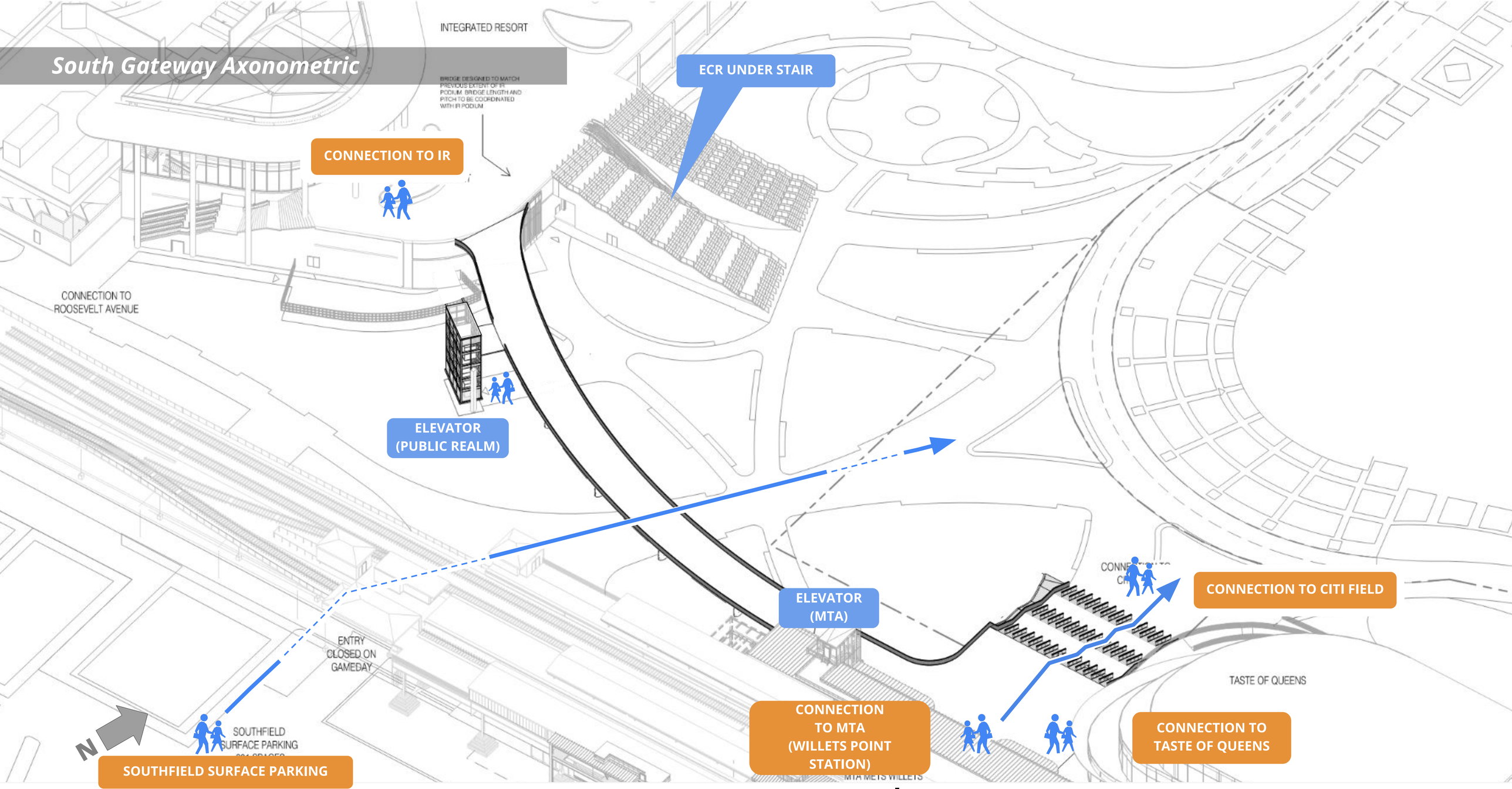

© 2025 SHoP Architects LLP + Field Operations. All Rights Reserved.

South Gateway Ground Plan



© 2025 SHoP Architects LLP + Field Operations. All Rights Reserved.

South Gateway Bridge Plan

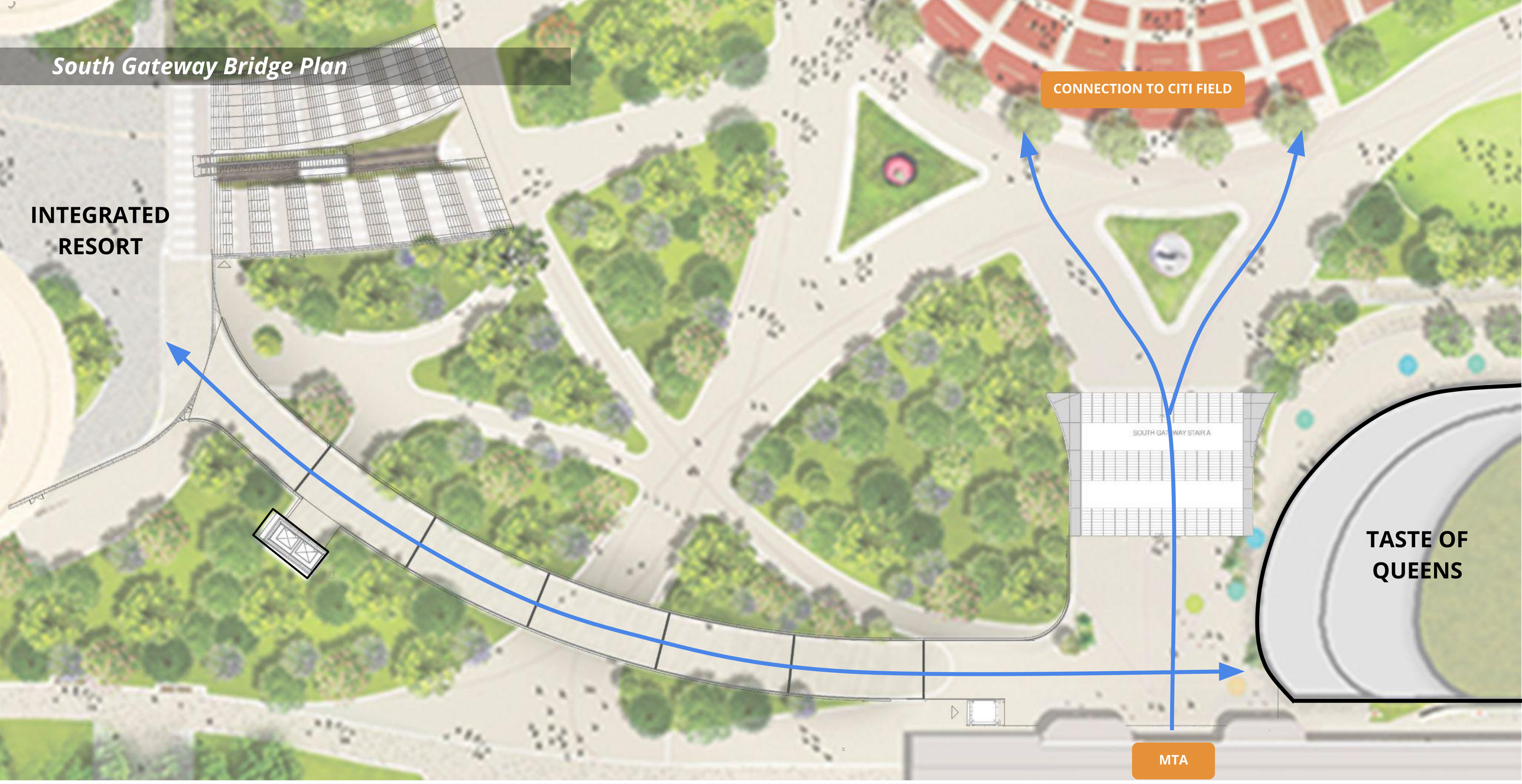

© 2025 SHoP Architects LLP + Field Operations. All Rights Reserved.



South Gateway Bridge, as seen approaching from Roosevelt Avenue/ Corona

NYC/EDC

Hard Rock AT METROPOLITAN PARK

shop fieldoperations stv

SLCE Pentagram WATG

AMENDED PRELIMINARY REVIEW

20 JANUARY 2026

© 2025 SHoP Architects LLP + Field Operations. All Rights Reserved.

South Gateway Bridge, as seen approaching from Roosevelt Avenue/ Corona



NYC/EDC

Hard Rock AT METROPOLITAN PARK

shop fieldoperations stv SLCE Pentagram WATG

AMENDED PRELIMINARY REVIEW

20 JANUARY 2026

© 2025 SHoP Architects LLP + Field Operations. All Rights Reserved.

South Gateway Bridge, as seen approaching from Roosevelt Avenue/ Corona



© 2025 SHoP Architects LLP + Field Operations. All Rights Reserved.

South Gateway Plaza, looking east



© 2025 SHoP Architects LLP + Field Operations. All Rights Reserved.

South Gateway Section

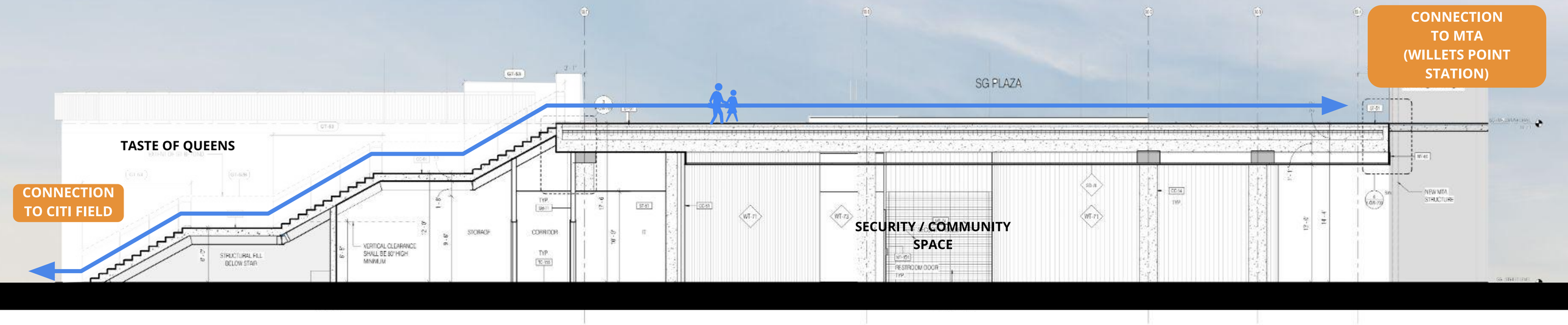

© 2025 SHoP Architects LLP + Field Operations. All Rights Reserved.

The North Gateway Pedestrian Bridge provides safe passage over Shea Road into Metropolitan Park



© 2025 SHoP Architects LLP + Field Operations. All Rights Reserved.

North Gateway Axonometric

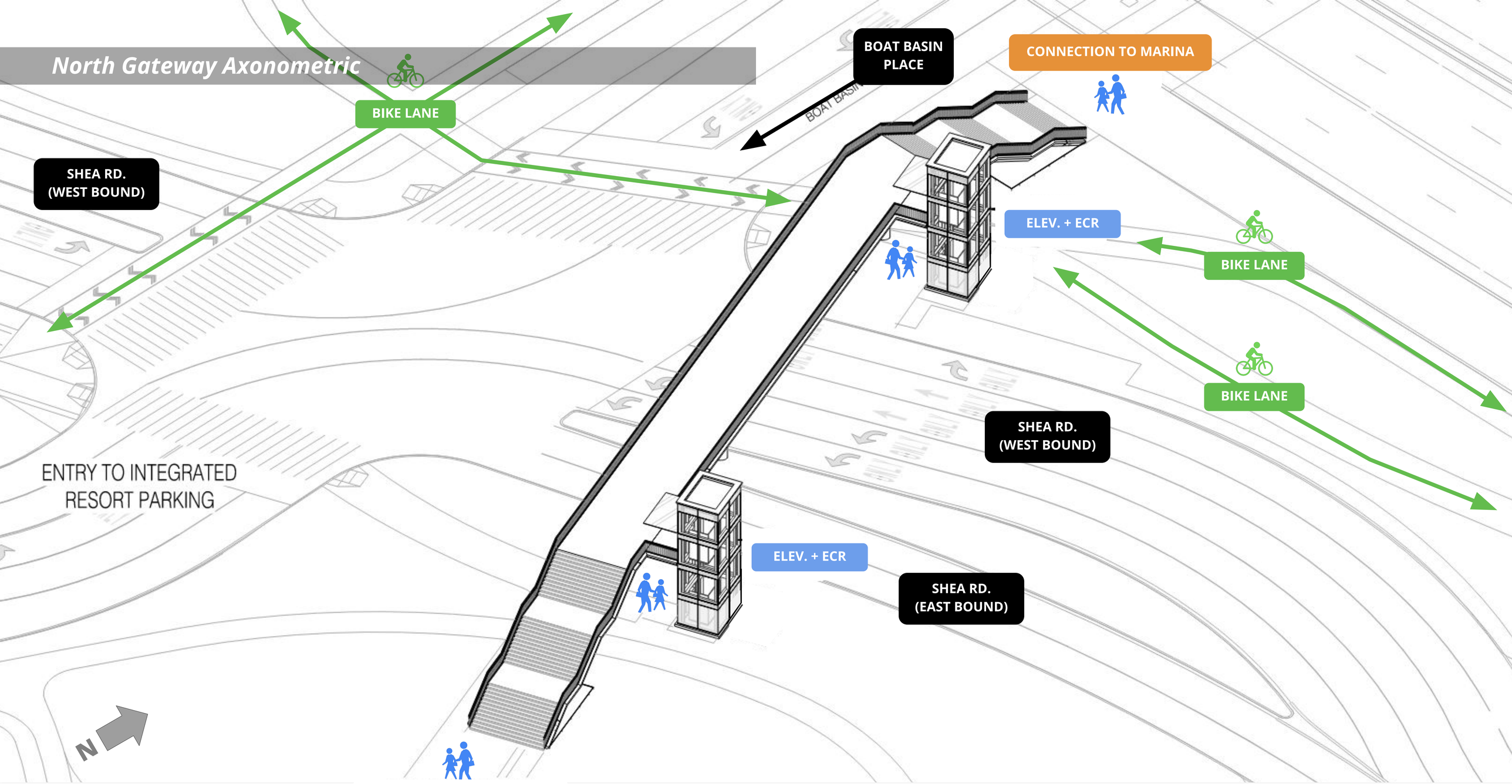

© 2025 SHoP Architects LLP + Field Operations. All Rights Reserved.

North Gateway Plans

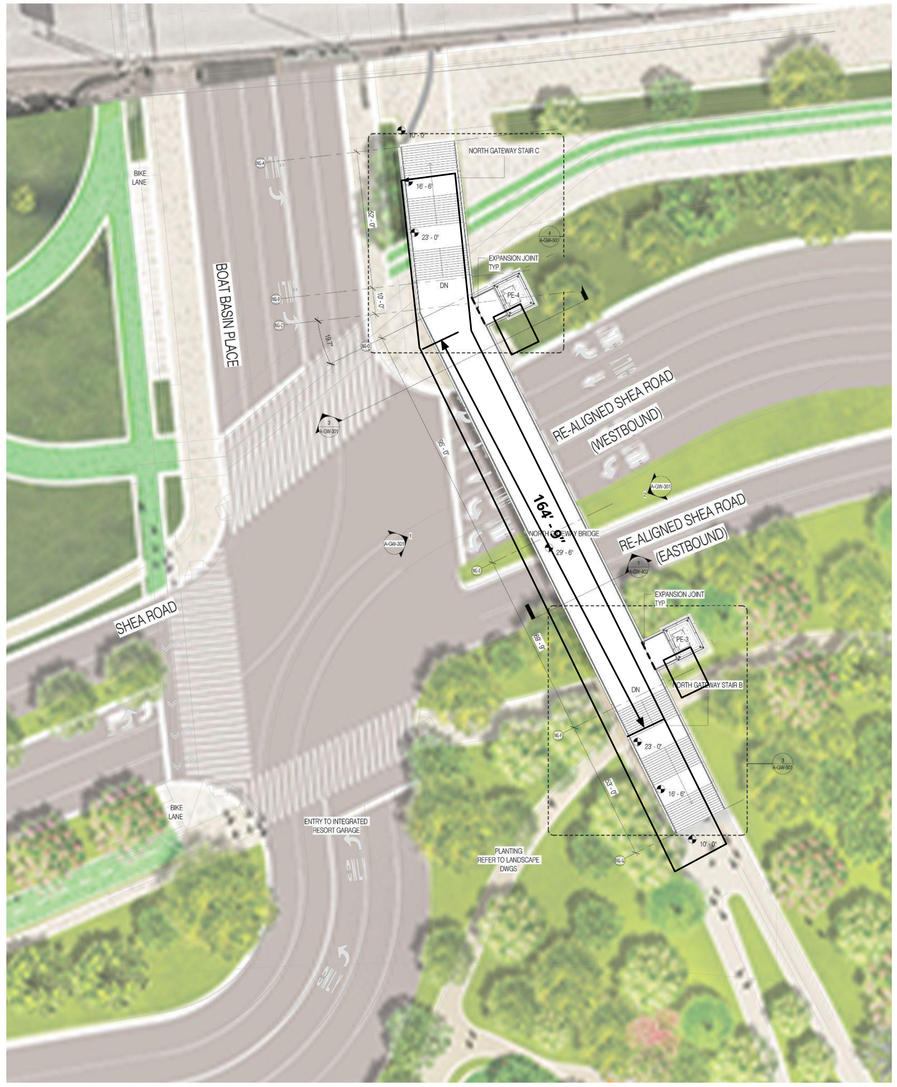

BRIDGE LEVEL

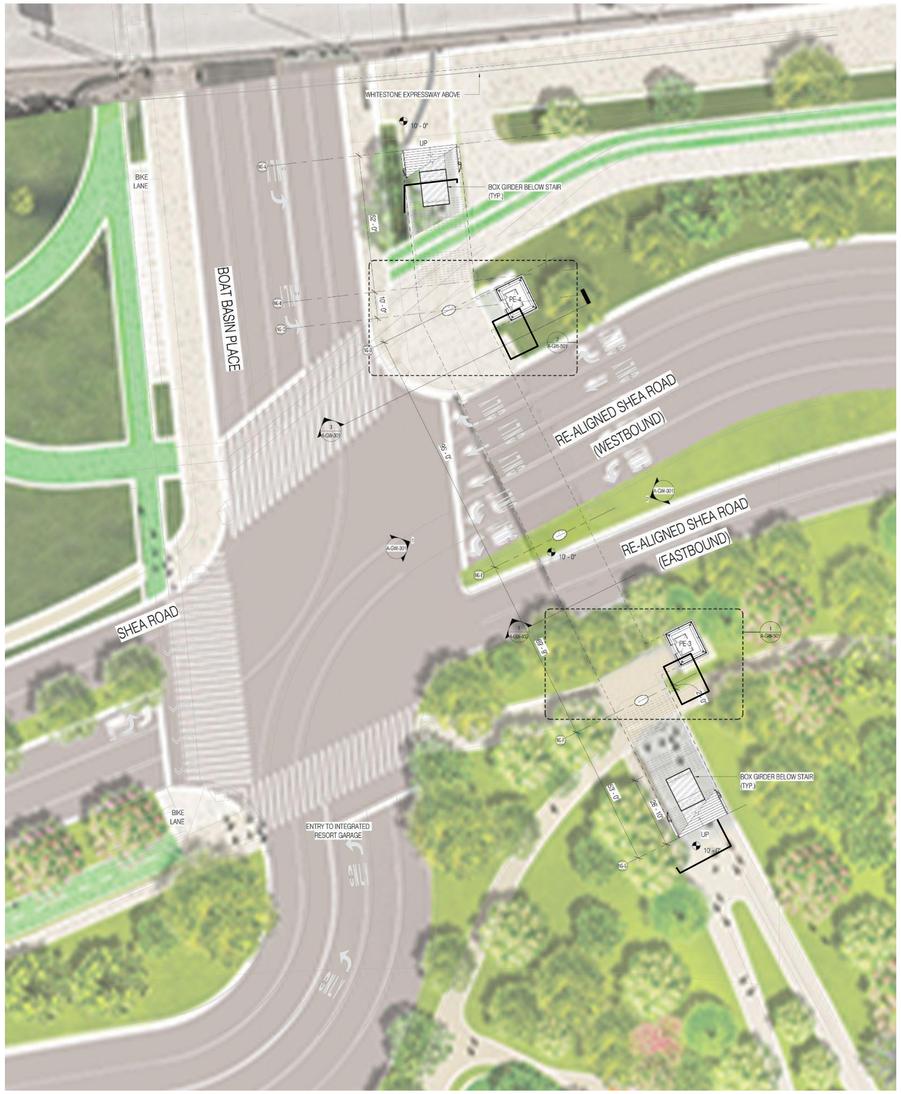

STREET LEVEL

© 2025 SHoP Architects LLP + Field Operations. All Rights Reserved.

North Gateway Section

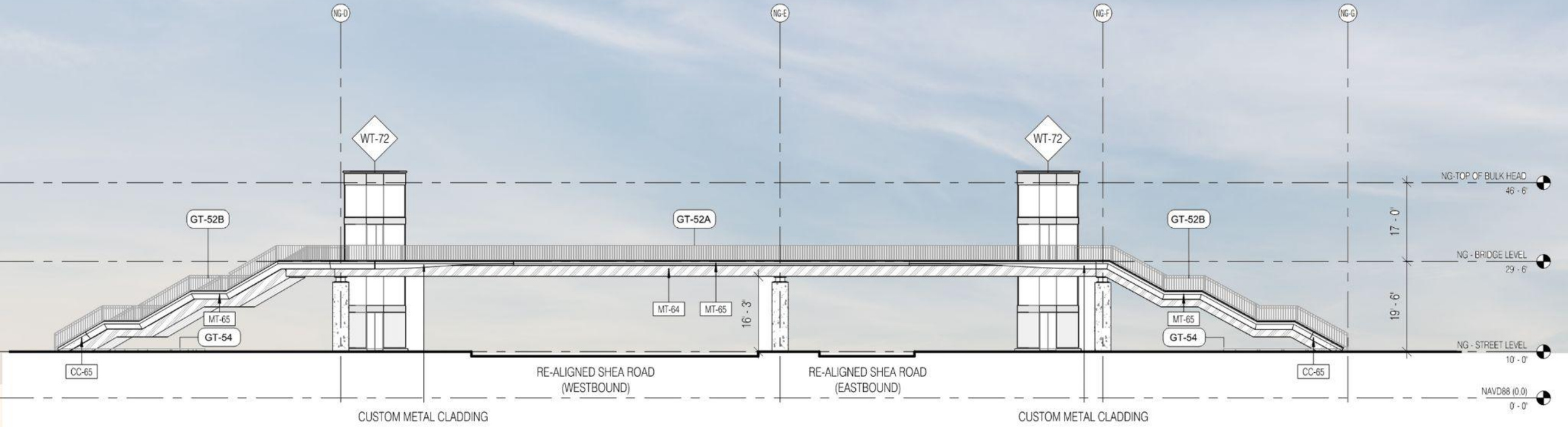

© 2025 SHoP Architects LLP + Field Operations. All Rights Reserved.

North Gateway Pedestrian Bridge as seen from Shea Road



© 2025 SHoP Architects LLP + Field Operations. All Rights Reserved.

North Gateway Pedestrian Bridge over Shea Road



© 2025 SHoP Architects LLP + Field Operations. All Rights Reserved.

LIGHTING CONCEPT

© 2025 SHoP Architects LLP + Field Operations. All Rights Reserved.

- *This <u>Preliminary Submission</u> includes initial concepts for Lighting, for information purposes only.*
- *We anticipate sharing a full lighting concept package at a later date.*
- *See below for more details; we anticipate working with PDC + NYC DPR to continue develop advanced lighting concepts and details after preliminary and before final approval.*

© 2025 SHoP Architects LLP + Field Operations. All Rights Reserved.

LIGHTING LAYERS TO CREATE A BRIGHT, SAFE AND PLEASANT ENVIRONMENT

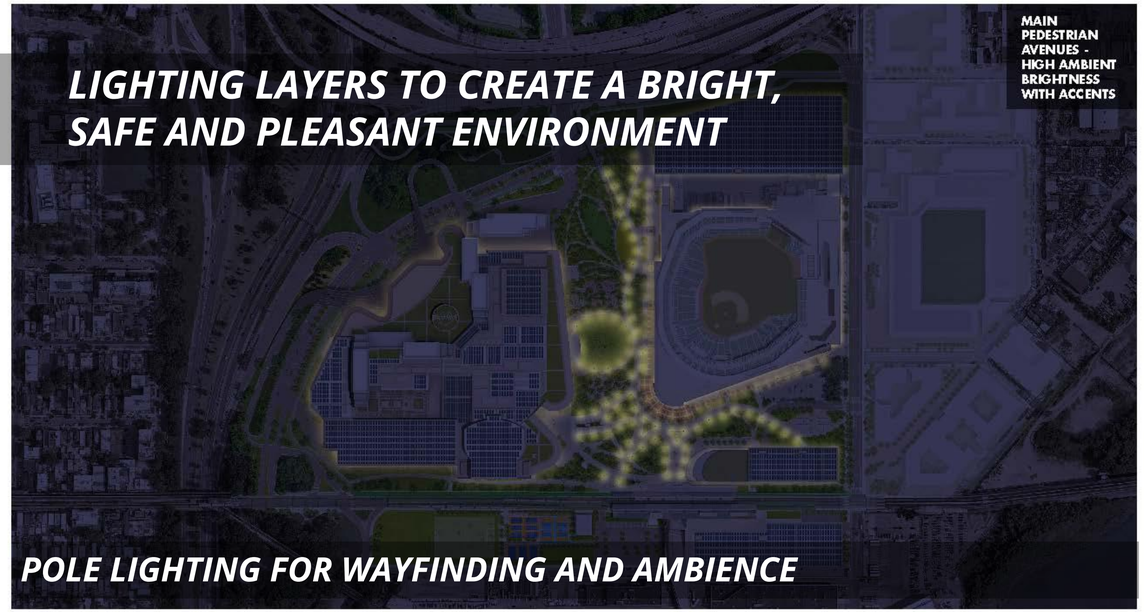

POLE LIGHTING FOR WAYFINDING AND AMBIENCE



BOLLARDS FOR LOWER SCALE LIGHTING, HIGHLIGHTS AT GARDENS



RAILING INTEGRATED LIGHTS AT GATEWAYS AND STAIRCASES

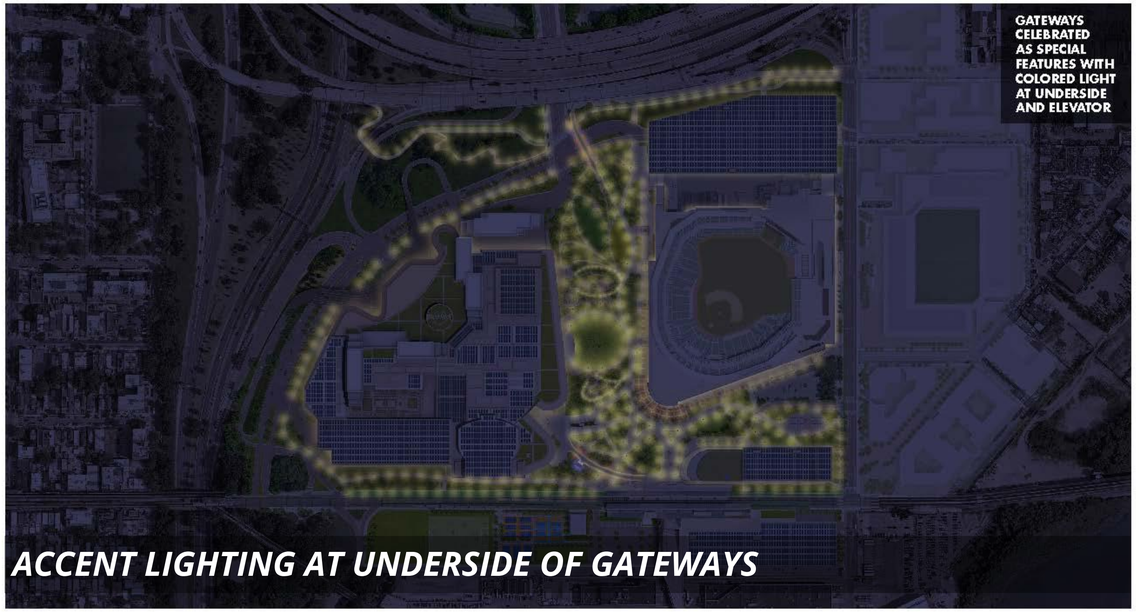

ACCENT LIGHTING AT UNDERSIDE OF GATEWAYS

© 2025 SHoP Architects LLP + Field Operations. All Rights Reserved.

LIGHTING LAYERS TO CREATE A BRIGHT, SAFE AND PLEASANT ENVIRONMENT



© 2025 SHoP Architects LLP + Field Operations. All Rights Reserved.



© 2025 SHoP Architects LLP + Field Operations. All Rights Reserved.



© 2025 SHoP Architects LLP + Field Operations. All Rights Reserved.



© 2025 SHoP Architects LLP + Field Operations. All Rights Reserved.



© 2025 SHoP Architects LLP + Field Operations. All Rights Reserved.

The proposed Northfield connection includes revised plans to include significantly denser planting as well as a 10’ bike path and 10’ pedestrian path



© 2025 SHoP Architects LLP + Field Operations. All Rights Reserved.

The project extends under the Whitestone Expressway to connect from Metropolitan Park to the Flushing Bay waterfront



© 2025 SHoP Architects LLP + Field Operations. All Rights Reserved.

The screen also allows the garage to softly glow after dark



© 2025 SHoP Architects LLP + Field Operations. All Rights Reserved.

Taste of Queens as seen from the plaza in front of Citi Field - Night View



© 2025 SHoP Architects LLP + Field Operations. All Rights Reserved.

View of the Southfield and Taste of Queens Parking Garages from Seaver Way



© 2025 SHoP Architects LLP + Field Operations. All Rights Reserved.

Solar assessment confirms that the site receives sufficient sunlight to support the selected plant communities according to their light requirements. Shade for comfort is achieved through canopy design and strategic tree selection/placement



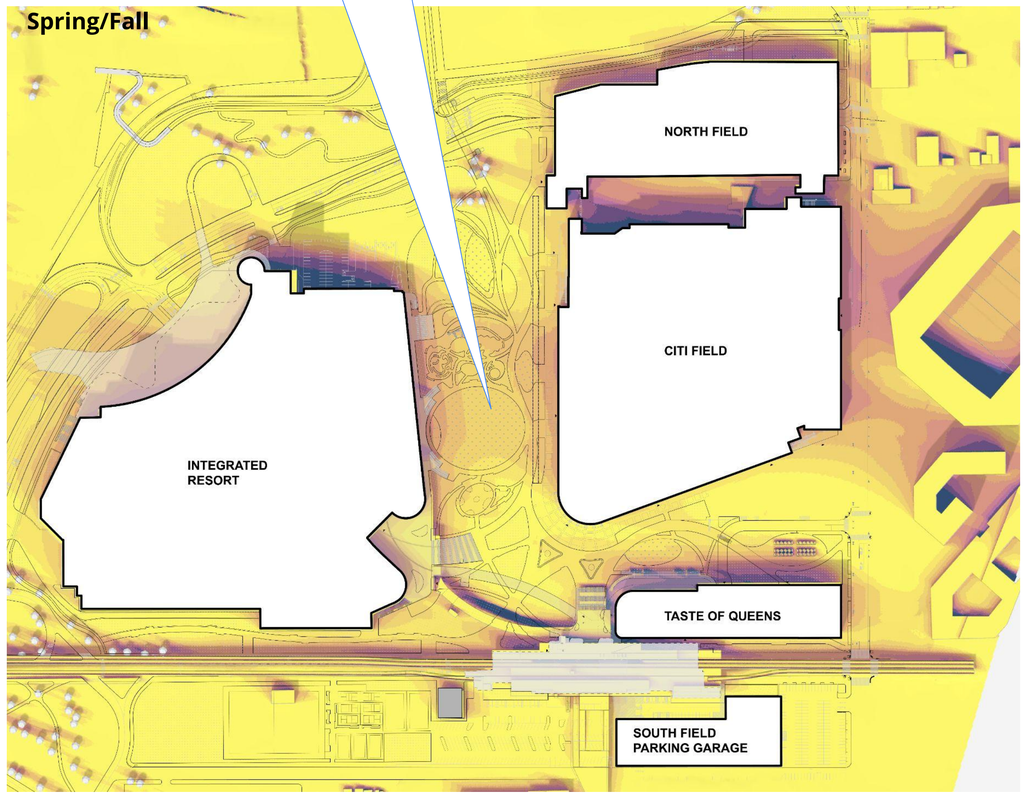

With Tower ABC

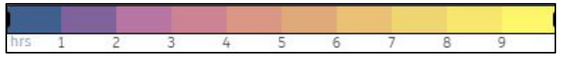

Full Sun (6-9 hrs) Partial Sun (3-6 hrs) Partial Shade (3-4 hrs) Shade (< 3hr)

© 2025 SHoP Architects LLP + Field Operations. All Rights Reserved.

END

© 2025 SHoP Architects LLP + Field Operations. All Rights Reserved.