

## COMMUNITY BOARDS #7

---

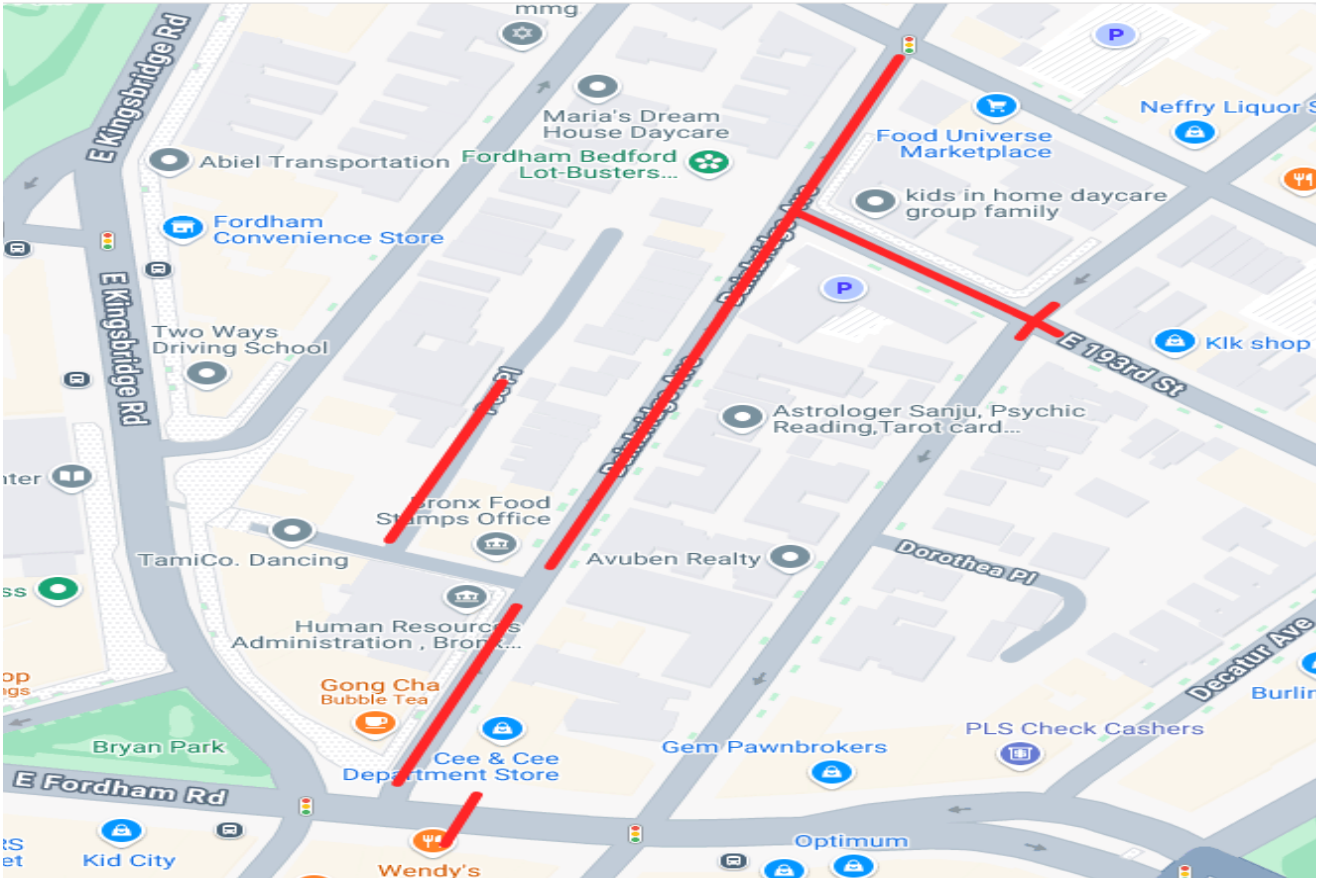
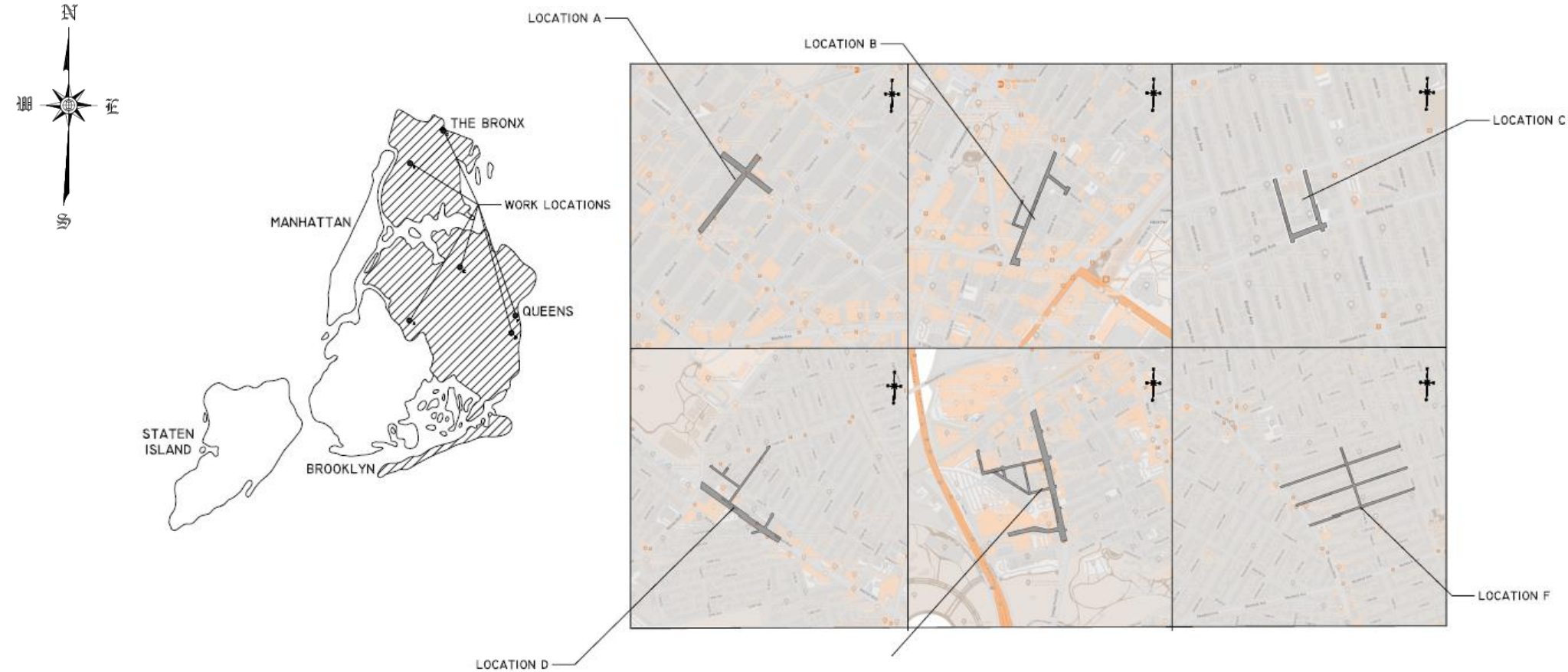
# DISTRIBUTION WATER MAIN

PROJECT ID: QED1063AC  
BOROUGHES OF QUEENS AND THE BRONX

Community Board #7, The Bronx

# PROJECT LIMITS:

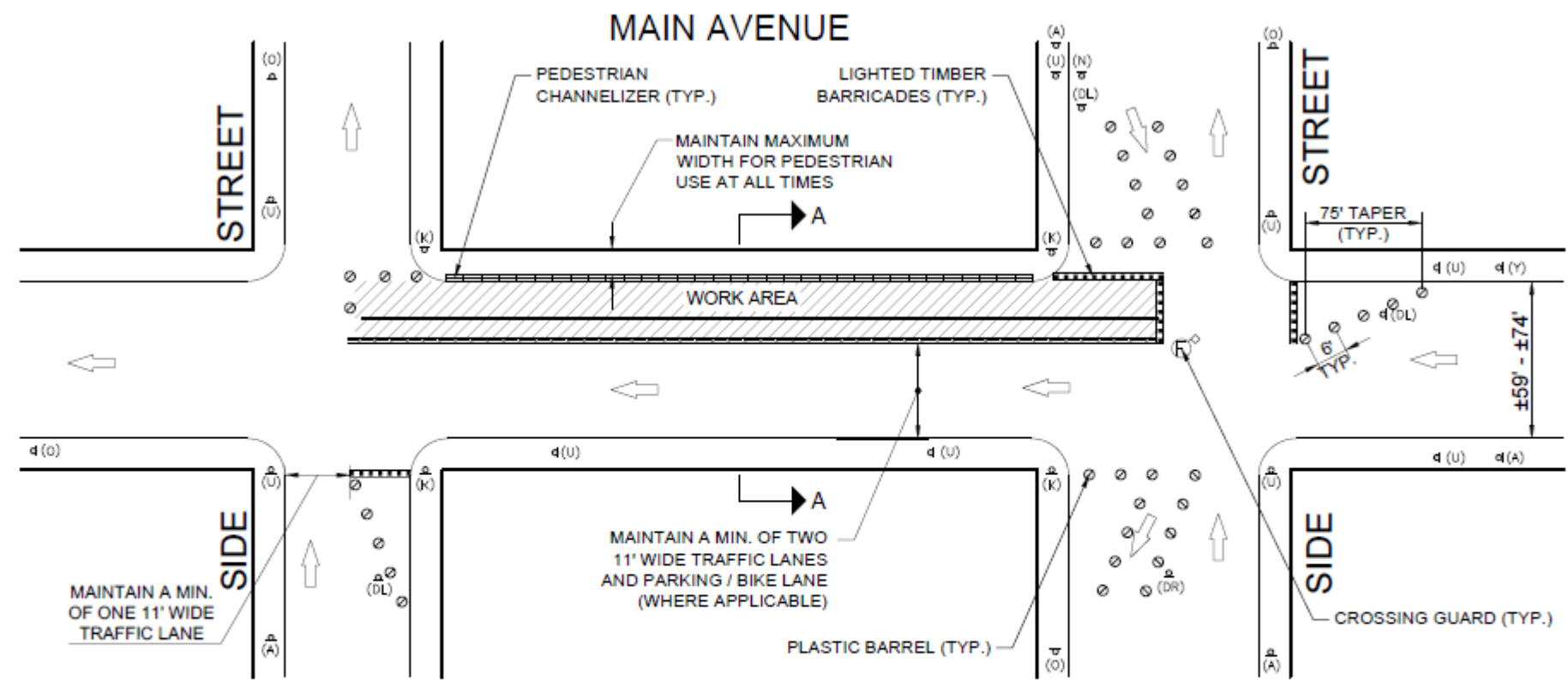
- 1) College Point Boulevard between 41st Avenue to Fowler Avenue
- 2) Avery Avenue between 131st Street and College Point Boulevard
- 3) Delong Street between 41st Avenue and Sanford Avenue
- 4) Sanford Avenue between Delong Street and College Point Boulevard
- 5) Maple Avenue between Sanford Avenue and College Point Boulevard
- 6) Haight Street between Sanford Avenue and Maple Avenue
- 7) Onderdonk Avenue between Woodbine Street and Putnam Avenue
- 8) Madison Street between Woodward Avenue and Seneca Avenue
- 9) Merrick Boulevard between Baisley Boulevard and Leslie Road
- 10) Sunbury Road between Merrick Boulevard and 120th Avenue
- 11) Ursina Road between Merrick Boulevard and Irwin Place
- 12) Intersection of 125th Avenue and Merrick Boulevard
- 13) Irwin Place between Roe Road and 120th Avenue
- 14) Roe Road between Irwin Place and 120th Avenue
- 15) 111th Road between Farmers Boulevard and 196th Street
- 16) 112th Avenue between Farmers Boulevard and 196th Street
- 17) 112th Road between Farmers Boulevard and 196th Street
- 18) 194th Street between 111th Avenue and 112th Road
- 19) **Bainbridge Avenue between East Fordham Road and East 194th Street**
- 20) **East 193rd Street between Bainbridge Avenue and Marion Avenue**
- 21) **East Fordham Road between Bainbridge Avenue and Marion Avenue**
- 22) **Poe Place between Coles lane and Dead End**
- 23) Bussing Avenue between Grace Avenue and Edson Avenue
- 24) Grace Avenue between Pitman Avenue and Bussing Avenue
- 25) Edson Avenue between Pitman Avenue and Bussing Avenue



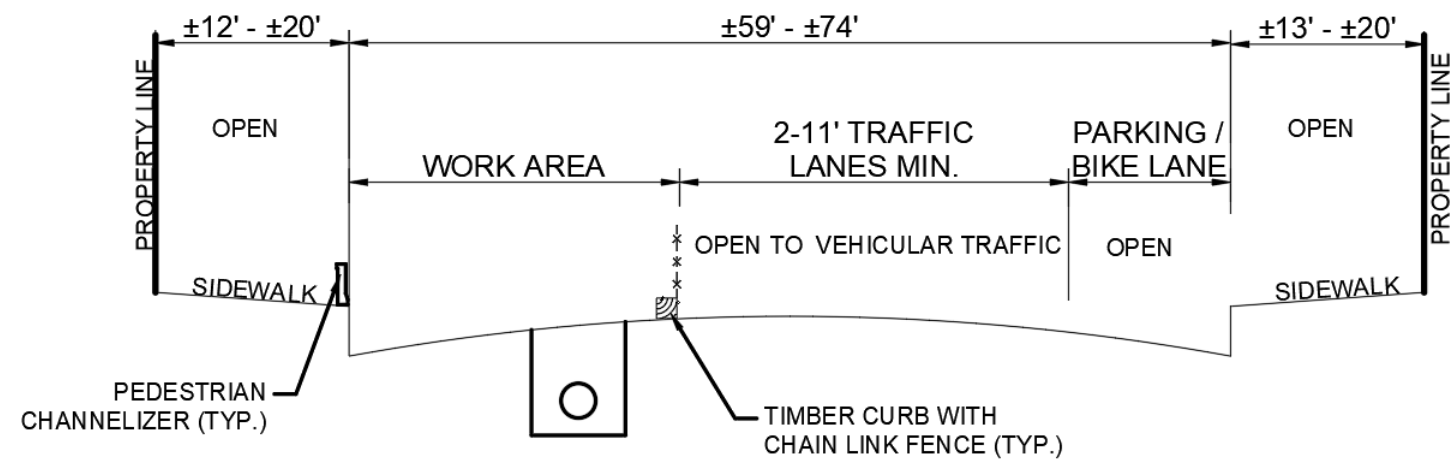
# PROJECT GOALS:

- Improve water distribution and fire protection
- Lessen water main breaks and service disruptions
  - Replace/upgrade aging distribution water main ( $\pm 18,300$  L.F.)
  - Replace defective water main valves
  - Replace six (6) fire hydrants
  - Trench restoration of roadway
  - sidewalk and curb (near hydrants, as needed.)
  - Tree protections; two tree removals

# TYPICAL MAINTENANCE AND PROTECTION OF TRAFFIC



**STAGE I, II, III - CASE 1**  
**REMOVAL OF TROLLEY TRACKS AND INSTALLATION OF**  
**WATER MAIN FOR TYPICAL BLOCKS OF 7TH AVENUE**  
N.T.S.



**SECTION A-A**  
**LOOKING NORTHEAST**  
N.T.S.

# COMMUNITY IMPACTS DURING CONSTRUCTION

- Roadway lane closures, as necessary
- Temporary loss of parking
- Temporary relocation of bus stops
- Scheduled water main shut-downs
- Night-time and weekend hours for construction may be necessary
- Open restaurants coordination



# COMMUNITY CONSTRUCTION LIAISON INVOLVEMENT

## Keeping You Informed.

The on-site CCL works directly with the project team. CCL will address community concerns, respond to inquiries, attend meetings, as needed, as well as distribute project related materials to keep the community informed and notified.

### PROJECT INFORMATION CARD (PIC)



### ADVISORIES



### WEEKLY LOOK AHEAD BULLETIN



### QUARTERLY NEWSLETTERS



# PROJECT SCHEDULE (FY25)

- 40% Final Design (Mass Mailing 1) – May 30, 2024
- Alignment Meeting with Utilities – July 11<sup>th</sup>, 2024
- 75% Final Design (Mass Mailing 2) – September 18<sup>th</sup>, 2024
- Final Design Completion – *December 2024*
- Expected Construction Duration – *2025 to 2027 (est. 2 yrs.)*





---

# THANK YOU

Eric Adams  
Mayor

Thomas Foley  
Commissioner