



THE CITY RECORD

Official Journal of The City of New York

THE CITY RECORD
U.S.P.S. 0114-660

Printed on paper containing
40% post-consumer material

VOLUME CXXXVII NUMBER 147

MONDAY, AUGUST 2, 2010

PRICE \$4.00

TABLE OF CONTENTS

PUBLIC HEARINGS & MEETINGS

Board Meetings	.2021
City Planning Commission	.2021
City Planning	.2040
Deferred Compensation Plan Board	.2040
Equal Employment Practices Commission	.2040
Franchise and Concession Review Committee	.2040
Information Technology and Telecommunications	.2040
Landmarks Preservation Commission	.2040
Transportation	.2041

PROPERTY DISPOSITION

Citywide Administrative Services	.2041
Division of Municipal Supply Services	2041
Sale By Sealed Bids	.2041
Division of Real Estate Services	.2042
Housing Preservation and Development	2042
Police	.2042

PROCUREMENT

Aging	.2042
Citywide Administrative Services	.2043
Agency Chief Contracting Officer	.2043
Division of Municipal Supply Services	2043
Vendor Lists	.2043
Design and Construction	.2043
Contract Section	.2043

Education	.2043
Division of Contracts and Purchasing	2043
Environmental Protection	.2044
Financial Information Services Agency	.2044
Health and Hospitals Corporation	.2044
Health and Mental Hygiene	.2044
Agency Chief Contracting Officer	.2044
Homeless Services	.2044
Office of Contracts and Procurement	.2044
Housing Authority	.2044
Human Resources Administration	.2044
Contracts	.2044
Juvenile Justice	.2044
Parks and Recreation	.2044
Revenue and Concessions	.2044

School Construction Authority	.2045
Contract Administration	.2045
Contract Services	.2045
Small Business Services	.2045

AGENCY RULES

Loft Board	.2045
------------	-------

SPECIAL MATERIALS

Comptroller	.2045
Changes in Personnel	.2046

LATE NOTICES

Comptroller	.2047
Police	.2047

READERS GUIDE	.2048
---------------	-------

THE CITY RECORD

MICHAEL R. BLOOMBERG, Mayor

ELI BLACHMAN, Editor of The City Record.

Published Monday through Friday, except legal holidays by the Department of Citywide Administrative Services of the City of New York under Authority of Section 1066 of the New York City Charter.

Subscription—\$500 a year; daily, \$4.00 a copy (\$5.00 by mail)
POSTMASTER: Send address changes to THE CITY RECORD, 1 Centre Street, Room 2208, New York, N.Y. 10007 - 1602

Periodicals Postage Paid at New York, N.Y.
The City of New York Home Page provides Internet access via the WORLD WIDE WEB to solicitations and awards
<http://www.nyc.gov/cityrecord>

Editorial Office
1 Centre Street, Room 2208
New York N.Y. 10007-1602
Telephone (212) 669-8252

Subscription Changes/Information
1 Centre Street, Room 2208
New York N.Y. 10007-1602
Telephone (212) 669-8252

The City of New York Home Page provides Internet access via the WORLD WIDE WEB to solicitations and awards
<http://www.nyc.gov/cityrecord>

PUBLIC HEARINGS AND MEETINGS

See Also: Procurement; Agency Rules

BOARD MEETINGS

NOTICE OF MEETINGS

City Planning Commission

Meets in Spector Hall, 22 Reade Street, New York, New York 10007, twice monthly on Wednesday, at 10:00 A.M., unless otherwise ordered by the Commission.

City Council

Meets by Charter twice a month in Councilman's Chamber, City Hall, Manhattan, New York 10007, at 1:30 P.M.

Contract Awards Public Hearing

Meets in Spector Hall, 22 Reade Street, Main Floor, Manhattan, weekly, on Thursday, commencing 10:00 A.M., and other days, times and location as warranted.

Design Commission

Meets in City Hall, Third Floor, Manhattan, New York 10007 on the second Monday of the month, except August. For changes in the schedule, copies of monthly agendas, or additional information, please call (212) 788-3071 or visit our web site at nyc.gov/artcommission

Department of Education

Meets in the Hall of the Board for a monthly business meeting on the Third Wednesday, of each month at 6:00 P.M. The Annual Meeting is held on the first Tuesday of July at 10:00 A.M.

Board of Elections

32 Broadway, 7th floor, New York, NY 10004, on Tuesday, at 1:30 P.M. and at the call of the Commissioner

Environmental Control Board

Meets at 66 John Street, 10th floor, conference room, New York, NY 10038 at 9:15 A.M., once a month at the call of the Chairman.

Board of Health

Meets in Room 330, 125 Worth Street, Manhattan, New York 10013, at 10:00 A.M., at the call of the Chairman.

Health Insurance Board

Meets in Room 530, Municipal Building, Manhattan, New York 10007, at call of the Chairman.

Board of Higher Education

Meets at 535 East 80th Street, Manhattan, New York 10021, at 5:30 P.M., on fourth Monday in January, February, March, April, June, September, October, November and December. Annual meeting held on fourth Monday in May.

Citywide Administrative Services

Division Of Citywide Personnel Services will hold hearings as needed in Room 2203, 2 Washington Street, New York, N.Y. 10004.

Commission on Human Rights

Meets on 10th floor in the Commission's Central Office, 40 Rector Street, New York, New York 10006, on the fourth Wednesday of each month, at 8:00 A.M.

In Rem Foreclosure Release Board

Meets in Spector Hall, 22 Reade Street, Main Floor, Manhattan, Monthly on Tuesdays, commencing 10:00 A.M., and other days, times and location as warranted.

Franchise And Concession Review Committee

Meets in Spector Hall, 22 Reade Street, Main Floor, Manhattan, Monthly on Wednesdays, Commencing 2:30 P.M., and other days, times and location as warranted.

Real Property Acquisition And Disposition
Meets in Spector Hall, 22 Reade Street, Main Floor, Manhattan, bi-weekly, on Wednesdays, Commencing 10:00 A.M., and other days, times and location as warranted.

Landmarks Preservation Commission

Meets in the Hearing Room, Municipal Building, 9th Floor North, 1 Centre Street in Manhattan on approximately three Tuesday's each month, commencing at 9:30 A.M. unless otherwise noticed by the Commission. For current meeting dates, times and agendas, please visit our website at www.nyc.gov/landmarks.

Employees' Retirement System

Meets in the Boardroom, 22nd Floor, 335 Adams Street, Brooklyn, New York 11201, at 9:30 A.M., on the third Thursday of each month, at the call of the Chairman.

Housing Authority

Board Meetings take place every other Wednesday at 10:00 A.M. in the Board Room on the 12th Floor of 250 Broadway, New York, New York (unless otherwise noted). For Board Meeting dates and times, please visit NYCHA's Website at nyc.gov/nycha or contact the Office of the Secretary at (212) 306-6088. Copies of the Agenda are available on NYCHA's Website or can be picked up at the Office of the Secretary at 250 Broadway, 12th Floor, New York, New York, no earlier than 3:00 P.M. on the Friday before the upcoming Wednesday Board Meeting. Copies of the Minutes are also available on NYCHA's Website or can be picked up at the Office of the Secretary no earlier than 3:00 P.M. on the Thursday after the Board Meeting.

Any changes to the schedule will be posted here and on NYCHA's Website to the extent practicable at a reasonable time before the meeting.

These meetings are open to the public. Pre-registration of speakers is required. Those who wish to register must do so at least forty-five (45) minutes before the scheduled Board Meeting. Comments are limited to the items on the Agenda. Speakers will be heard in the order of registration. Speaking time will be limited to three (3) minutes. The public comment period will conclude upon all speakers being heard or at the expiration of thirty (30) minutes allotted by law for public comment, whichever occurs first.

Any person requiring a reasonable accommodation in order to participate in the Board Meeting, should contact the Office of the Secretary at (212) 306-6088 no later than five (5) business days before the Board Meeting.

For additional information, please visit NYCHA's Website or contact (212) 306-6088.

Parole Commission

Meets at its office, 100 Centre Street, Manhattan, New York 10013, on Thursday, at 10:30 A.M.

Board of Revision of Awards

Meets in Room 603, Municipal Building, Manhattan, New York 10007, at the call of the Chairman.

Board of Standards and Appeals

Meets at 40 Rector Street, 6th Floor, Hearing Room "E" on Tuesdays at 10:00 A.M. Review Sessions begin at 9:30 A.M. and are customarily held on Mondays preceding a Tuesday public hearing in the BSA conference room on the 9th Floor of 40 Rector Street. For changes in the schedule, or additional information, please call the Application Desk at (212) 513-4670 or consult the bulletin board at the Board's Offices, at 40 Rector Street, 9th Floor.

Tax Commission

Meets in Room 936, Municipal Building, Manhattan, New York 10007, each month at the call of the President.

CITY PLANNING COMMISSION

PUBLIC HEARINGS

NOTICE IS HEREBY GIVEN THAT RESOLUTIONS Have been adopted by the City Planning Commission scheduling public hearings on the following matters to be held at Spector Hall, 22 Reade Street New York, New York, on Wednesday, August 11, 2010 at 10:00 A.M.

BOROUGH OF THE BRONX

Nos. 1 & 2

THIRD AVENUE-TREMONT AVENUE REZONING AND TEXT AMENDMENT

No. 1

C 100407 ZMX

IN THE MATTER OF an application submitted by the Department of City Planning pursuant to Sections 197-c and 201 of the New York City Charter for an amendment of the Zoning Map, Section Nos. 3c and 3d:

- eliminating from within an existing R7-1 District a C1-4 District bounded by East 178th Street, Hughes Avenue, a line 100 feet northeasterly of East Tremont Avenue, Clinton Avenue, a line 150 feet northeasterly of East Tremont Avenue, Marmion Avenue, a line 100 feet southwesterly of East Tremont Avenue, Arthur Avenue, East Tremont Avenue, Third Avenue, a line 100 feet southwesterly of East 178th Street, and a line midway between Third Avenue and Monterey Avenue;
- eliminating from within an existing R7-1 District a C2-4 District bounded by:
 - East 189th Street, Park Avenue (northwesterly portion), East 188th Street, and Webster Avenue; and
 - Quarry Road, East 181st Street, Monterey Avenue and its southwesterly centerline prolongation, a line 100 feet southwesterly of East 180th Street, and Third Avenue;
- changing from an R7-1 District to an R5 District property bounded by:
 - East 186th Street, Washington Avenue, a line midway between East 185th Street and East 186th Street, a line 300 feet southeasterly of Park Avenue (southeasterly portion), a line midway between East 184th Street and East 185th Street, Washington Avenue, East 184th Street, a line 100 feet southeasterly of Park Avenue (southeasterly portion), a line 130 feet northeasterly of East 184th Street, and Park Avenue (southeasterly portion); and
 - East 180th Street, Bathgate Avenue, a line 330 feet northeasterly of East 179th Street, a line midway between Bathgate Avenue and Third Avenue, a line 110 feet northeasterly of East 178th Street, Bathgate Avenue, East 179th Street, Washington Avenue, a line 220 feet northeasterly of East 178th Street, and a line midway between Park Avenue (southeasterly portion) and Washington Avenue;
- changing from an R7-1 District to an R6A District property bounded by:
 - Cyrus Place, a line 100 feet westerly of Third Avenue, a line 170 feet southeasterly of Park Avenue (southeasterly portion), a line midway between Cyrus Place and East 187th Street, a line 100 feet westerly of Third Avenue, a line 250 feet southeasterly of Park Avenue (southeasterly portion),

- East 187th Street, a line 100 feet northwesterly of Washington Avenue, East 186th Street, and Park Avenue (southeasterly portion);
- b. Park Avenue (southeasterly portion), a line 130 feet northeasterly of East 184th Street, a line 100 feet southeasterly of Park Avenue (southeasterly portion), East 184th Street, Washington Avenue, a line midway between East 184th Street and East 185th Street, a line 300 feet southeasterly of Park Avenue (southeasterly portion), a line midway between East 185th Street and East 186th Street, Washington Avenue, East 185th Street, Bassford Avenue, East 184th Street, a line 130 feet northwesterly of Third Avenue, East 181st Street, Bathgate Avenue, East 180th Street, a line midway between Park Avenue (southeasterly portion) and Washington Avenue, and East 183rd Street;
- c. East 179th Street, Bathgate Avenue, a line 110 feet northeasterly of East 178th Street, a line midway between Bathgate Avenue and Third Avenue, a line 220 feet southwesterly of East 178th Street, Washington Avenue, a line 150 feet northeasterly of East Tremont Avenue, a line 100 feet northwesterly of Washington Avenue, a line 240 feet southwesterly of East 178th Street, a line midway between Park Avenue (southeasterly portion) and Washington Avenue, a line 220 feet northeasterly of East 178th Street, and Washington Avenue; and
- d. East 180th Street, a line midway between Bathgate Avenue and Third Avenue, a line 330 feet northeasterly of East 179th Street, and Bathgate Avenue;
5. changing from a C4-4 District to an R6A District property bounded by a line 150 feet northeasterly of East Tremont Avenue, Washington Avenue, a line 340 feet southwesterly of East 178th Street, and a line 100 feet northwesterly of Washington Avenue;
6. changing from an C8-3 District to an R6A District property bounded by:
- a. Cyrus Place, a line 170 feet southeasterly of Park Avenue (southeasterly portion), and a line 100 feet westerly of Third Avenue; and
- b. a line midway between Cyrus Place and East 187th Street, a line 250 feet southeasterly of Park Avenue (southeasterly portion), and a line 100 feet westerly of Third Avenue;
7. changing from an R7-1 District to an R7X District property bounded by Marmion Avenue, a line 100 feet northeasterly of East Tremont Avenue, Honeywell Avenue, a line 150 feet northeasterly of East Tremont Avenue, Daly Avenue, and a line 100 feet southwesterly of East Tremont Avenue;
8. changing from an R7-1 District to a C4-4A District property bounded by:
- a. East 181st Street, Monterey Avenue and its southwesterly centerline prolongation, a line 100 feet southwesterly of East 180th Street, and Third Avenue;
- b. East 181st Street, a line 100 feet northwesterly of Third Avenue, East 180th Street, and Bathgate Avenue; and
- c. Belmont Avenue, a line 100 feet northeasterly of East Tremont Avenue, Clinton Avenue, a line 150 feet northeasterly of East Tremont Avenue, Marmion Avenue, a line 100 feet southwesterly of East Tremont Avenue, Belmont Avenue, and East Tremont Avenue;
9. changing from a C8-3 District to a C4-4A District property bounded by East 181st Street, Third Avenue, a line 330 feet northeasterly of East 179th Street, a line midway between Bathgate Avenue and Third Avenue, and a line 100 feet northwesterly of Third Avenue;
10. changing from an R7-1 District to a C4-4D District property bounded by East 184th Street, a line 100 feet northwesterly of Third Avenue, East 181st Street, and a line 130 feet northwesterly of Third Avenue;
11. changing from a C8-3 District to a C4-4D District property bounded by East 184th Street, Third Avenue, East 181st Street, and a line 100 feet northwesterly of Third Avenue;
12. changing from an R7-1 District to a C4-5X District property bounded by:
- a. East 189th Street, Park Avenue (southeasterly portion), East 188th Street, and Webster Avenue;
- b. Third Avenue, a line 100 feet southwesterly of East 178th Street, a line midway between Third Avenue and Monterey Avenue, a line 110 feet northeasterly of East 178th Street, Monterey Avenue, East 178th Street, Hughes Avenue, a line 100 feet northeasterly of East Tremont Avenue, Belmont Avenue, East Tremont Avenue, Belmont Avenue, a line 100 feet southwesterly of East Tremont Avenue, Arthur Avenue, and East Tremont Avenue;
- c. Washington Avenue, a line 220 feet southwesterly of East 178th Street, a line midway between Bathgate Avenue and Third Avenue, and a line 150 feet northeasterly of East Tremont Avenue; and
- d. a line 240 feet southwesterly of East 178th Street, a line 100 feet northwesterly of Washington Avenue, a line 150 feet northeasterly of East Tremont Avenue, and a line midway between Park Avenue (southeasterly portion) and Washington Avenue;
13. changing from a C4-4 District to a C4-5X District property bounded by Webster Avenue, a line 150 feet northeasterly of East Tremont Avenue, the northwesterly boundary line of a railroad right-of-way (New York and Harlem R.R. Division), a line 150 feet northeasterly of East Tremont Avenue, a line 100 feet northwesterly of Washington Avenue, a line 340 feet southwesterly of East 178th Street, Washington Avenue, a line 150 feet northeasterly of East Tremont Avenue, Third Avenue, a line 330 feet northeasterly of East 176th Street, Bathgate Avenue, a line 150 feet southwesterly of East Tremont Avenue, a line 220 feet northeasterly of East 176th Street, Washington Avenue, a line 150 feet southwesterly of East Tremont Avenue, a line 200 feet northwesterly of East 176th Street, a line 120 feet northwesterly of Washington Avenue, and a line 100 feet northeasterly of East 176th Street;
14. changing from an M1-1 District to a C4-5X District property bounded by:
- a. a line 220 feet northeasterly of East 178th Street, Park Avenue (northwesterly portion), East 178th Street, and a line 230 feet northwesterly of Park Avenue (northwesterly portion);
- b. Park Avenue (southeasterly portion), a line 240 feet southwesterly of East 178th Street, a line midway between Park Avenue (southeasterly portion) and Washington Avenue, and a line 150 feet northeasterly of East Tremont Avenue; and
- c. a line midway between Webster Avenue and Park Avenue (northwesterly portion), a line 300 feet southwesterly of East 178th Street, Park Avenue (northwesterly portion), and a line 150 feet northeasterly of East Tremont Avenue;
15. changing from an M1-4 District to a C4-5X District property bounded by:
- a. a line 150 feet southwesterly of East Tremont Avenue, Bathgate Avenue, and a line 220 feet northeasterly of East 176th Street;
- b. a line 150 feet southwesterly of East Tremont Avenue, Washington Avenue, and a line 200 feet northeasterly of East 176th Street; and
- c. a line 150 feet southwesterly of East Tremont Avenue, a line 120 feet northwesterly of Washington Avenue, a line 100 feet northeasterly of East 176th Street, and a line midway between Park Avenue (southeasterly portion) and Washington Avenue;
16. changing from a C8-3 District to a C4-5X District property bounded by:
- a. East 189th Street, a line 100 feet northwesterly of Washington Avenue, a line 100 feet northeasterly of East 188th Street, Washington Avenue, East 188th Street, Third Avenue, Cyrus Place, and Park Avenue (southeasterly portion);
- b. Webster Avenue, a line 220 feet northeasterly of East 178th Street, a line 230 feet northwesterly of Park Avenue (northwesterly portion), East 178th Street, a line midway between Webster Avenue and Park Avenue (northwesterly portion), and a line 150 feet northeasterly of East Tremont Avenue;
- c. East 178th Street, a line midway between Third Avenue and Monterey Avenue, a line 100 feet southwesterly of East 178th Street, and Third Avenue; and
- d. a line midway between Bathgate Avenue and Third Avenue, a line 200 feet southwesterly of East 178th Street, Third Avenue, and a line 150 feet northeasterly of East Tremont Avenue;
17. changing from an R7-1 District to an M1-4/R7A District property bounded by:
- a. a line 170 feet southeasterly of Park Avenue (southeasterly portion), a line 100 feet southwesterly of Third Avenue, and a line midway between Cyrus Place and East 187th Street; and
- b. a line 250 feet southeasterly of Park Avenue (southeasterly portion), a line 100 feet southwesterly of Third Avenue, and East 187th Street;
18. changing from an C4-4 District to an M1-4/R7A District property bounded by Bathgate Avenue, a line 330 feet northeasterly of East 176th Street, a line midway between Bathgate Avenue and Third Avenue, and a line 150 feet southwesterly of East Tremont Avenue;
19. changing from a C8-3 District to an M1-4/R7A District property bounded by:
- a. East 188th Street, Washington Avenue, a line 170 feet southwesterly of East 188th Street, a line perpendicular to the last named course and passing through a point distant 180 feet southeasterly (as measured along the last named course) from the southeasterly street line of Washington Avenue, East 187th Street, Bathgate Avenue, a line 100 feet northeasterly of Third Avenue, Lorillard Place, a line 100 feet northeasterly of Third Avenue, Third Avenue and its northeasterly centerline prolongation, East 184th Street, Bassford Avenue, East 185th Street, Washington Avenue, East 186th Street, a line 100 feet northwesterly of Washington Avenue, a line 100 feet westerly of Third Avenue, a line 250 feet southeasterly of Park Avenue (southeasterly portion), a line midway between Cyrus Place and East 187th Street, a line 100 feet westerly of Third Avenue, a line 170 feet southeasterly of Park Avenue (southeasterly portion), Cyrus Place, and Third Avenue; and
- b. a line midway between Bathgate Avenue and Third Avenue, a line 330 feet northeasterly of East 179th Street, Third Avenue, East 179th Street, a line midway between Third Avenue and Monterey Avenue, a line 125 feet southwesterly of East 179th Street, Third Avenue, a line 100 feet northeasterly of East 178th Street, a line midway between Third Avenue and Monterey Avenue, East 178th Street, Third Avenue, and a line 200 feet southwesterly of East 178th Street;
20. changing from an M1-4 District to an M1-4/R7A District property bounded by a line midway between Park Avenue (southeasterly portion) and Washington Avenue, a line 100 feet northeasterly of East 176th Street, a line 120 feet northwesterly of Washington Avenue, a line 200 feet northeasterly of East 176th Street, Washington Avenue, a line 150 feet southwesterly of East Tremont Avenue, a line 220 feet northeasterly of East 176th Street, Bathgate Avenue, a line 150 feet southwesterly of East Tremont Avenue, a line midway between Bathgate Avenue and Third Avenue, a line 100 feet northeasterly of East 175th Street, Bathgate Avenue, and East 175th Street;
21. changing from a C4-4 District to an M1-4/R7X District property bounded by a line 330 feet northeasterly of East 176th Street, Third Avenue, a line 150 feet southwesterly of East Tremont Avenue, and a line midway between Bathgate Avenue and Third Avenue;
22. changing from an M1-4 District to an M1-4/R7X District property bounded by a line 150 feet southwesterly of East Tremont Avenue, Third Avenue, East 175th Street, Bathgate Avenue, a line 100 feet northeasterly of East 175th Street, and a line midway between Bathgate Avenue and Third Avenue;
23. establishing within an existing R7-1 District a C1-4 District bounded by Third Avenue, a line 400 feet northeasterly of East 181st Street, a line 100 feet southeasterly of Third Avenue, and East 181st Street; and
24. establishing a Special Mixed Use District (MX-14) bounded by:
- a. East 188th Street, Washington Avenue, a line 170 feet southwesterly of East 188th Street, a line perpendicular to the last named course and passing through a point distant 180 feet southeasterly (as measured along the last named course) from the southeasterly street line of Washington Avenue, East 187th Street, Bathgate Avenue, a line 100 feet northeasterly of Third Avenue, Lorillard Place, a line 100 feet northeasterly of Third Avenue, Third Avenue and its northeasterly centerline prolongation, East 184th Street, Bassford Avenue, East 185th Street, Washington Avenue, East 186th Street, a line 100 feet northwesterly of Washington Avenue, East 187th Street, a line 250 feet southeasterly of Park Avenue (southeasterly portion), a line midway between East 187th Street and Cyrus Place, a line 170 feet southeasterly of Park Avenue (southeasterly portion), Cyrus Place, and Third Avenue;
- b. a line 330 feet northeasterly of East 179th Street, Third Avenue, East 179th Street, a line midway between Third Avenue and Monterey Avenue, a line 125 feet southwesterly of East 179th Street, Third Avenue, a line 100 feet northeasterly of East 178th Street, a line midway between

Third Avenue and Monterey Avenue, East 178th Street, Third Avenue, a line 200 feet southwesterly of East 178th Street, and a line midway between Bathgate Avenue and Third Avenue; and

- c. a line midway between Park Avenue (southeasterly portion) and Washington Avenue, a line 100 feet northeasterly of East 176th Street, a line 120 feet northwesterly of Washington Avenue, a line 200 feet northeasterly of East 176th Street, Washington Avenue, a line 220 feet northeasterly of East 176th Street, Bathgate Avenue, a line 330 feet northeasterly of East 176th Street, Third Avenue, and East 175th Street;

as shown on a diagram (for illustrative purposes only) dated May 24, 2010 and subject to the conditions in CEQR Declaration E-255.

No. 2

CD 6 N 100408 ZRX
IN THE MATTER OF an application submitted by the Department of City Planning pursuant to Section 201 of the New York City Charter, for an amendment of the Zoning Resolution of the City of New York, relating to Article II, Chapter 3 (Bulk regulations for Residential Buildings in Residence Districts), Section 23-90, and Appendix F (Inclusionary Housing Designated Areas), inclusive, relating to the extension of the Inclusionary Housing Program to proposed R7A, R7X, and R8A districts; and, Article XII, Chapter 3 (Special Mixed Use District), Section 123-63, 123-90, and Appendix D specifying a Special Mixed Use District (MX-14).

Matter in underline is new, to be added;
 Matter in ~~strikeout~~ is old, to be deleted;
 Matter within # # is defined in Section 12-10;
 * * * indicates where unchanged text appears in the Zoning Resolution

23-90 INCLUSIONARY HOUSING

23-933 Inclusionary housing designated areas

The Inclusionary Housing Program shall apply in #Inclusionary Housing designated areas#.

The Inclusionary Housing Program shall also apply in special purpose districts when specific zoning districts or areas are defined as #Inclusionary Housing designated areas# within the special purpose district.

#Inclusionary Housing designated areas# are listed in APPENDIX F of this Resolution.

Article XII - Special Purpose Districts

Chapter 3 Special Mixed Use District

123-63 Maximum Floor Area Ratio and Lot Coverage Requirements for Residential Buildings in R6, R7, R8 and R9 Districts

Where the designated #Residence District# is an R6, R7, R8 or R9 District, the minimum required #open space ratio# and maximum #floor area ratio# provisions of Sections 23-142, 23-143 and paragraph (a) of Section 23-147 shall not apply. In lieu thereof, all #residential buildings#, regardless of whether they are required to be #developed# or #enlarged# pursuant to the Quality Housing Program, shall comply with the maximum #floor area ratio# and #lot coverage# requirements set forth for the designated district in Section 23-145, or paragraph (b) of Section 23-147 for #non-profit residences for the elderly#. For purposes of this Section, #non-profit residences for the elderly# in R6 and R7 Districts without a letter suffix, shall comply with the provisions for R6A or R7A Districts, respectively, as set forth in paragraph (b) of Section 23-147.

Where the designated district is an R7-3 District, the maximum #floor area ratio# shall be 5.0 and the maximum #lot coverage# shall be 70 percent on an #interior# or #through lot# and 80 percent on a #corner lot#.

Where the designated district is an R9-1 District, the maximum #floor area ratio# shall be 9.0, and the maximum #lot coverage# shall be 70 percent on an #interior# or #through lot# and 80 percent on a #corner lot#.

The provisions of this Section shall not apply on #waterfront blocks#, as defined in Section 62-11. In lieu thereof, the applicable maximum #floor area ratio# and #lot coverage# requirements set forth for #residential uses# in Section 62-30 (SPECIAL BULK REGULATIONS) through 62-32 (Maximum Floor Area Ratio and Lot Coverage on Waterfront Blocks), inclusive, shall apply.

However, in #Inclusionary Housing designated areas#, as listed in the table in this Section, the maximum permitted #floor area ratio# shall be as set forth in Section 23-952. The locations of such districts are specified in APPENDIX F of this Resolution.

Special Mixed Use District	Designated Residence District
MX 2- Community District 2, Brooklyn	R7A R8A
MX 8- Community District 1, Brooklyn	R6 R6A R6B R7A
MX 11- Community District 6, Brooklyn	R7-2
MX 14 - Community District 6, the Bronx	R7A, R7X

123-90

SPECIAL MIXED USE DISTRICTS SPECIFIED

The #Special Mixed Use District# is mapped in the following areas:

#Special Mixed Use District# - 1: Port Morris, the Bronx

The #Special Mixed Use District# - 1 is established in Port Morris in The Bronx as indicated on the #zoning maps#.

#Special Mixed Use District# - 13: Lower Concourse, the Bronx

The #Special Mixed Use District# - 13 is established in the Lower Concourse in The Bronx as indicated on the #zoning maps#.

#Special Mixed Use District# - 14: Third Avenue, the Bronx

The #Special Mixed Use District# - 14 is established along Third Avenue in the Bronx as indicated on the #zoning maps#.

APPENDIX D Index of Special Purpose Districts

SPECIAL DISTRICT (SYMBOL)	SECTION NUMBER	ZONING MAP(S)	CP/ULURP NUMBER*	CPC ADOPTION	BOE/COUNCIL ADOPTION
Mixed Use District-11 (MX-11) Gowanus, Brooklyn	123-00	16a	090049 ZRK	2/17/09	3/11/09
Mixed Use District-13 (MX-13) Lower the Bronx	123-00	6a	090302 ZRN	5/20/09	6/30/09
Mixed Use District-14 (MX-14) Third Avenue, the Bronx	123-00	3c 3d	100408 ZRX	(effective date of adoption)	(effective date of adoption)
Natural District-1 (NA-1)	Area 105-00	21b 26a 26b 26c 26d 27a 27b	22748(A)	11/18/74	12/19/74

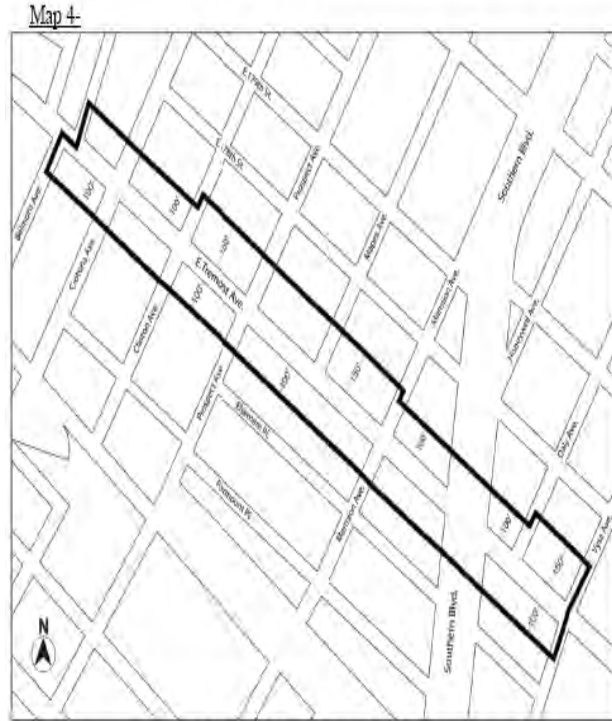
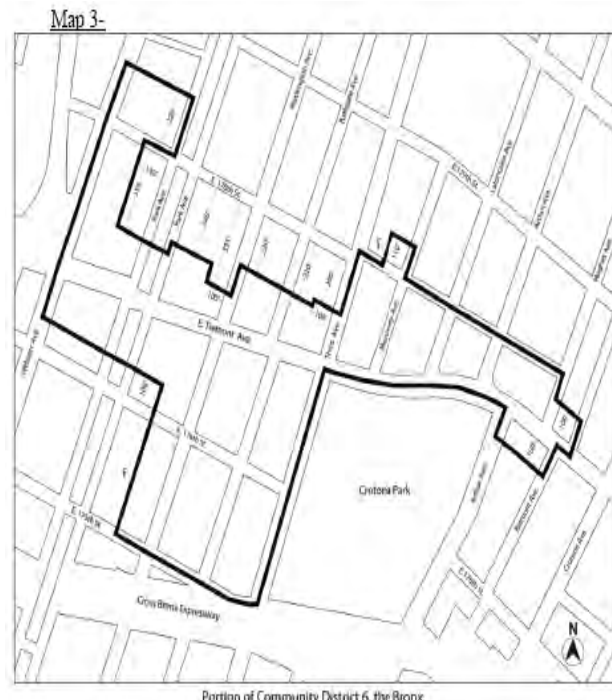
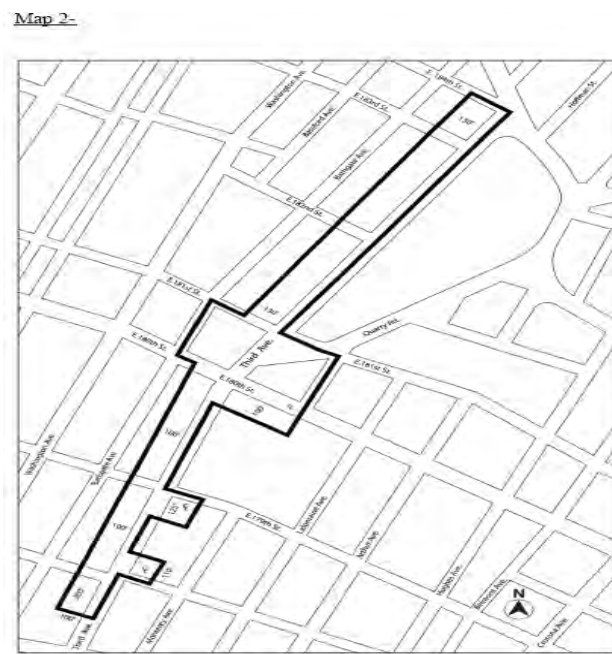
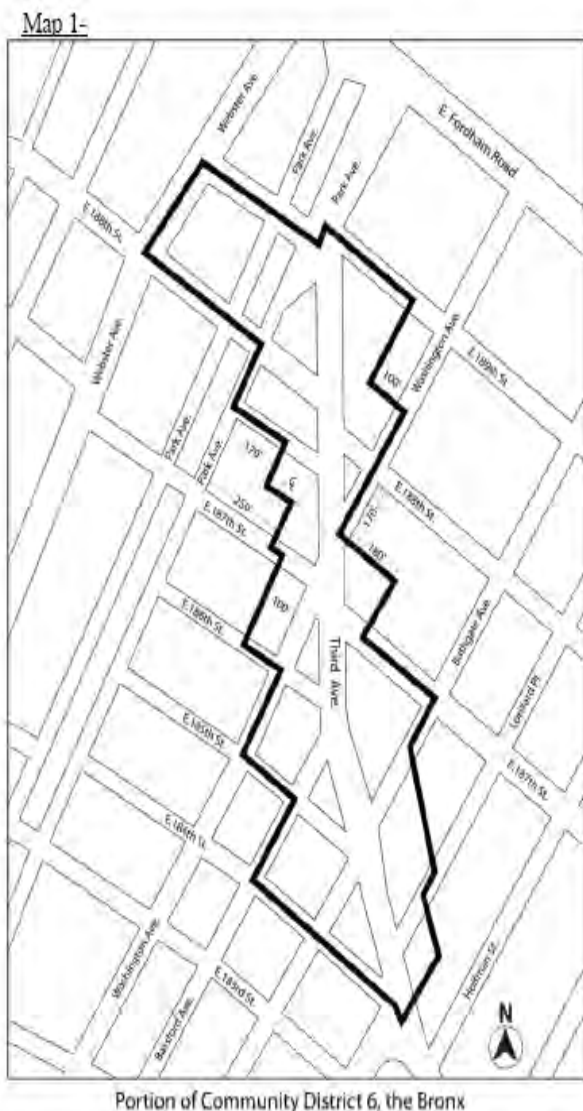
APPENDIX F Inclusionary Housing Designated Areas

The boundaries of #Inclusionary Housing designated areas# are shown on the maps listed in this Appendix F. The #Residence Districts# listed for such areas shall include #Commercial Districts# where #residential buildings# or the #residential# portion of #mixed buildings# are governed by #bulk# regulations of such #Residence Districts#.

The Bronx, Community District 1

In the R6A, R7-2, R7A, R7X and R8A Districts within the areas shown on the following Map 1:

The Bronx, Community District 6
 In the R7A, R7X and R8A Districts within the areas shown on the following Maps 1, 2, 3 and 4:



No. 3 THE CROSSINGS AT SOUTHERN BOULEVARD

CD 2 C 100036 ZMX
IN THE MATTER OF an application submitted by Crossings Partners LLC pursuant to Sections 197-c and 201 of the New York City Charter for an amendment of the Zoning Map, Section No. 6c:

1. eliminating from within an existing R7-1 District a C2-4 District bounded by Southern Boulevard, Hunts Point Avenue, Bruckner Boulevard, a line 200 feet northeasterly of Barretto Street, a line midway between Southern Boulevard and Bruckner Boulevard, and a line 400 feet northeasterly of Barretto Street; and
2. changing from an R7-1 District to a C4-5X District property bounded by Southern Boulevard, East 163rd Street, Bruckner Boulevard, a line 200 feet northeasterly of Barretto Street, a line midway between Southern Boulevard and Bruckner Boulevard, and a line 400 feet northeasterly of Barretto Street;

as shown on a diagram (for illustrative purposes only) dated June 7, 2010 and subject to the conditions of CEQR Declaration E258.

No. 4 3500 PARK AVENUE

CD 3 C 080129 ZMX
IN THE MATTER OF an application submitted by 3500 Park Avenue LLC, pursuant to Sections 197-c and 201 of the New York City Charter for an amendment of the Zoning Map, Section No. 3d:

1. changing from an M1-1 District to an R7-1 District property bounded by East 168th Street, a line midway between Park Avenue and Washington Avenue, a line 100 feet southwesterly of East 168th Street, and Park Avenue; and
2. establishing within an existing and proposed R7-1 District a C2-4 District bounded by East 168th Street, Washington Avenue, a line 100 feet southwesterly of East 168th Street, and Park Avenue;

as shown on a diagram (for illustrative purposes only) dated June 7, 2010 and subject to the conditions of CEQR Declaration E-259.

**BOROUGH OF MANHATTAN
No. 5
83 SPRING STREET**

CD 2 C 100249 ZSM
IN THE MATTER OF an application submitted by 83 Spring Street Associates, LLC and 83 Spring Group LLC pursuant to Sections 197-c and 201 of the New York City Charter for the grant of a special permit pursuant to Section 74-781 of the Zoning Resolution to modify the use regulations of Section 42-14(D)(2)(b) to allow Use Group 6 uses on the ground floor and cellar floor of an existing 5-story building, on property located at 83 Spring Street (Block 497, Lots 1001-1005), in an M1-5B District, within the SoHo-Cast Iron Historic District.

Plans for this proposal are on file with the City Planning Commission and may be seen at 22 Reade Street, Room 3N, New York, NY 10007.

**Nos. 6, 7 & 8
NORTH TRIBECA REZONING AND TEXT
AMENDMENT
No. 6**

CD 1 C 100369 ZMM
IN THE MATTER OF an application submitted by the NYC Department of City Planning pursuant to Sections 197-c and 201 of the New York City Charter for an amendment of the Zoning Map, Section No. 12a, changing from an M1-5 District to a C6-2A District property bounded by Canal Street, Hudson Street, Vestry Street and its easterly centerline prolongation, Canal Street, Broadway, Walker Street, West Broadway, North Moore Street, a line 100 feet westerly of Varick Street, Ericson Place, Beach Street, Greenwich Street, Hubert Street, Washington Street, Watts Street, and West Street, as shown on a diagram (for illustrative purposes only) dated June 7, 2010 and subject to the conditions of CEQR Declaration E-257.

No. 7

CD 1 N 100370 ZRM
IN THE MATTER OF an application submitted by the Department of City Planning pursuant to Section 201 of the New York City Charter, for an amendment of the Zoning Resolution of the City of New York, concerning Article XI, Chapter I (Special Tribeca Mixed Use District).

Matter in underline is new, to be added
Matter in ~~strikeout~~ is old, to be deleted;
Matter within # # is defined in 12-10 or
*** indicates where unchanged text appears in the Zoning Resolution

Article I

**Chapter 2
Construction of Language and Definitions**

* * *

**12-10
DEFINITIONS**

* * *

Accessory use, or accessory

* * *

An #accessory use# includes:

* * *

- (iv) in C6-2M, C6-4M, M1-5M, M1-6M, M1-5A, and M1-5B Districts ~~and the #Special Tribeca Mixed Use District#~~, no living or sleeping accommodation for caretakers is permitted in any #building# which contains a #residential use# or a #joint living-work quarters for artists#.

* * *

Joint living-work quarters for artists

A "joint living-work quarters for artists" consists of one or more #rooms# in a non-#residential building#, on one or more floors, with lawful cooking space and sanitary facilities meeting the requirements of the Housing Maintenance Code, occupied:

- (a) and arranged and designed for use by, and is used by, not more than four non-related #artists#, or an #artist# and his household, and including adequate working space reserved for the #artist#, or #artists# residing therein;
- (b) by any household residing therein on September 15, 1986, whose members are all unable to meet the #artist# certification qualifications of the Department of Cultural Affairs that registers with the Department of Cultural Affairs prior to nine months from January 8, 1987; or
- (c) by any person who is entitled to occupancy by any other provision of law.

An #artist# is a person so certified by the New York City Department of Cultural Affairs.

Regulations governing #joint living-work quarters for artists# are set forth in Article I, Chapter 5, Sections 42-14, paragraph (D) (Use Group 17 - Special Uses), 42-141 (Modification by certification of the City Planning Commission of uses in M1-5A and M1-5B Districts), 43-17 (Special Provisions for Joint Living-Work Quarters for Artists), and 74-78 (Conversions of Non-Residential Buildings) ~~and Article XI, Chapter 1 (Special Tribeca Mixed~~

~~Use District).~~

* * *

Loft dwelling

A "loft dwelling" is a #dwelling unit# in the #Special Tribeca Mixed Use District#, in a #building# designed for non-#residential use# erected prior to December 15, 1961. Regulations governing #loft dwellings# are set forth in Sections 111-11 (Residential use modification) and 111-40 (REQUIREMENTS FOR LOFT DWELLINGS CONSTRUCTED PRIOR TO (EFFECTIVE DATE)). ~~Article XI, Chapter 1 (Special Tribeca Mixed Use District).~~

* * *

**Chapter 5
Residential Conversion of Existing Non-Residential Buildings**

* * *

**15-011
Applicability within Special Districts**

The provisions of this Chapter shall apply in any #Special Mixed Use District# as modified by Article XII, Chapter 3 (Special Mixed Use District).

The provisions of this Chapter shall apply in the #Special Downtown Jamaica District# as modified by Article XI, Chapter 5 (Special Downtown Jamaica District).

The provisions of this Chapter shall apply in the #Special St. George District# as modified by Article XII, Chapter 8 (Special St. George District).

The provisions of this Chapter shall apply in the #Special Coney Island District# as modified by Article XIII, Chapter 1 (Special Coney Island District).

The Preservation Area of the #Special Clinton District# is excluded from the applicability of the provisions of this Chapter.

The provisions of this Chapter shall apply in the #Special Tribeca Mixed Use District# as modified by Article XI, Chapter 1 (Special Tribeca Mixed Use District).

~~Except as specifically set forth in Sections 15-013 and 15-026, the provisions of this Chapter are not applicable in the #Special Tribeca Mixed Use District#.~~

* * *

**15-013
Building permits and variances issued before the effective date of amendment**

- (a) Building permits in Manhattan Community Districts 1, 2, 3, 4, 5 and 6

* * *

- (2) for all #floor area# for which the Board has made a finding that, as of the date said building permit lapsed, there was substantial construction in compliance with the approved plans pursuant to which said lapsed permit has been granted. A finding of substantial construction shall not be made unless, as of the date said permit lapsed, the #floor area# was either vacant or occupied by #residential# or #joint living-work quarters for artists use#, and unless the expenditures prior to the date said permit lapsed were significant in proportion to the costs of construction of the entire project, not including the costs of acquisition, demolition, professional fees or financing. Notwithstanding anything to the contrary above, the building permit shall only be reinstated pursuant to the provisions of this Section, provided that for any portion of the #building# for which said permit is reinstated:

- (i) the conversion shall comply with the provisions of Sections 15-12, 15-24, ~~or 42-14, paragraph (D)(1)(e), or 111-112,~~ as appropriate in the zoning district in which the #building# being converted is located, except that the Board may modify the requirements of Sections 15-12, 15-24, ~~or 42-14, paragraph (D)(1)(e), or 111-112,~~ provided that the rooftop open space was not permitted under said building permit and the Board determines that the roof either is unsuited for open space #use# or cannot be made suitable for open space #use# at a reasonable cost;

* * *

**15-026
Special bulk regulations for certain pre-existing dwelling units, joint living-work quarters for artists and loft dwellings**

- (a) The minimum size, #yard#, and density requirements of Sections 15-111, 15-22, 43-17 and ~~111-111 Section 111-40 (REQUIREMENTS FOR LOFT DWELLINGS CONSTRUCTED PRIOR TO (EFFECTIVE DATE))~~ may be replaced by the requirements of this Section for #dwelling units#, #joint living-work quarters for artists# or #loft dwellings#:

- (1) existing on September 1, 1980 for which a determination of #residential# or #joint living-work quarters for artists# occupancy has been made pursuant to Sections 15-021, paragraph (c), 15-215,

42-133, paragraph (a), 42-141, paragraph (b), ~~or 74-782, or 111-201 paragraph (a);~~ or

- (2) that are registered Interim Multiple Dwellings or are found covered by the New York City Loft Board pursuant to Article 7C of the New York State Multiple Dwelling Law; or
- (3) that the Loft Board determines were occupied for #residential use# or as #joint living-work quarters for artists# on September 1, 1980.

- (b) Unless required by the Loft Board for the legalization of Interim Multiple Dwelling Units in the implementation of Article 7C of the New York State Multiple Dwelling Law, #dwelling units# or #joint living-work quarters for artists# described in paragraph (a) and existing on such dates may not be divided subsequently into units or quarters of less than 1,200 square feet, and #loft dwellings# may not be divided subsequently into dwellings that do not meet the requirements of ~~Section 111-111 paragraphs (a), (b)(1) and (c).~~ Section 111-40.

No #building# that meets the density requirements of Sections 15-111 or paragraph (c) of Section 111-40 ~~111-111 paragraph (c)~~, may subsequently add additional units or quarters except in accordance thereof. No #building# to which the regulations of this Section have been applied may subsequently add additional units or quarters except in accordance with the requirements of Sections 15-111 ~~or 111-111 paragraph (c)~~.

- (c) In lieu of the stated minimum size, #yard#, and density requirements of Sections 15-111, 15-22, 43-17 and ~~Section 111-40 111-111~~, the following regulations shall apply:

- (1) The minimum size of a #dwelling unit#, #joint livingwork quarters for artists#, or #loft dwelling# may be no less than 415 square feet of #floor area#, provided that all of the following requirements are met:
 - (i) the unit or quarters shall contain one or more windows that open onto a #street# or thirty foot #yard#;
 - (ii) the area of such required window shall be not less than eight percent of the #floor area# of the unit or quarters and 50 percent of the area of such required window shall be openable; and
 - (iii) the interior dimension of the wall in which such required window is located shall be no less than 12 feet in width; or
- (2) The minimum size of a #dwelling unit#, #joint livingwork quarters for artists#, or #loft dwelling# may be no less than 600 square feet of #floor area#, provided that all of the following requirements are met:
 - (i) the unit or quarters shall contain one or more windows that open onto either:
 - (a) a ten foot #yard#, where the window sill of such required window is at least 23 feet above #curb level#; ~~or~~
 - (b) a 15 foot #yard#, where the window sill of such required window is less than 23 feet above #curb level#; ~~or~~
 - (c) a #court# with a minimum dimension of 15 feet perpendicular to such required window and 375 square feet or more in area; or
 - (d) a #street#;
 - (ii) the minimum horizontal distance between such required window opening onto a #yard# and any wall opposite such window on the same or another #zoning lot# shall be at least 15 feet;
 - (iii) the area of such required window shall be no less than five percent of the #floor area# of the unit or quarters, and 50 percent of the area of such required window shall be openable;
 - (iv) the interior dimension of the wall in which such required window is located shall be no less than 12 feet in width;
 - (v) the average width of such unit or quarters shall be no less than 14 feet; and

(vi) not less than two-thirds of the #floor area# of the unit or quarters shall have a floor-to-ceiling height of nine feet or more.

* * *

32-01 Special Provisions for Adult Establishments

In addition to the applicable regulations for the #uses# listed in a permitted Use Group, #adult establishments# shall be subject to the following provisions:

- (a) #Adult establishments# are not permitted in C1, C2, C3, C4, C5, C6-1, C6-2 or C6-3 Districts.
(b) In C6-4, C6-5, C6-6, C6-7, C6-8, C6-9, C7 or C8 Districts, no #adult establishment# shall be established less than 500 feet from a house of worship, a #school#, a #Residence District#, a C1, C2, C3, C4, C5-1, C6-1, C6-2 or C6-3 District, or a #Manufacturing District#, other than an M1-6M District, in which new #residences#, or new #joint living-work quarters for artists# or new #loft dwellings# are allowed, under the provisions of the Zoning Resolution, as-of-right or by special permit or authorization. No provisions or findings of such special permit or authorization which require an assessment of the impact of new #residences#, or new #joint living-work quarters for artists# or new #loft dwellings# on #commercial# or #manufacturing uses# within a #Manufacturing District# shall be construed as a limitation on the scope of this provision. However, on or after October 25, 1995, an #adult establishment# that otherwise complies with the provisions of this paragraph shall not be rendered #non-conforming# if a house of worship or a #school# is established on or after April 10, 1995, within 500 feet of such #adult establishment#.

* * *

42-01 Special Provisions for Adult Establishments

In addition to the applicable regulations for the #uses# listed in a permitted Use Group, #adult establishments# shall be subject to the following provisions:

- (a) #Adult establishments# are not permitted in a #Manufacturing District# in which #residences#, or #joint living-work quarters for artists# or #loft dwellings# are, under the provisions of the Zoning Resolution, allowed as-of-right or by special permit or authorization. No provisions or findings of such special permit or authorization which require an assessment of the impact of new #residences#, or new #joint living-work quarters for artists# or new #loft dwellings# on #commercial# or #manufacturing uses# within a #Manufacturing District# shall be construed as a limitation on the scope of this provision.
(b) In all other #Manufacturing Districts#, no #adult establishment# shall be established less than 500 feet from a house of worship, a #school#, a #Residence District#, a C1, C2, C3, C4, C5-1, C6-1, C6-2 or C6-3 District, or a #Manufacturing District#, other than an M1-6M District, in which new #residences#, or new #joint living-work quarters for artists# or new #loft dwellings# are allowed, under the provisions of the Zoning Resolution, as-of-right or by special permit or authorization. No provisions or findings of such special permit or authorization which require an assessment of the impact of new #residences#, or new #joint living-work quarters for artists# or new #loft dwellings# on #commercial# or #manufacturing uses# within a #Manufacturing District# shall be construed as a limitation on the scope of this provision. However, on or after October 25, 1995, an #adult establishment# that otherwise complies with the provisions of this paragraph shall not be rendered #nonconforming# if a house of worship or a #school# is established on or after April 10, 1995, within 500 feet of such #adult establishment#.

* * *

42-53 Surface Area and Illumination Provisions

M1 M2 M3

* * *

No #illuminated sign# shall have a degree or method of illumination that exceeds standards established by the Department of Buildings by rule pursuant to the City Administrative Procedure Act. Such standards shall ensure that illumination on any #illuminated sign# does not project or reflect on #residences#, #loft dwellings# or #joint living-work quarters for artists# so as to interfere with the reasonable use and enjoyment thereof. Nothing herein shall be construed to authorize a #sign with indirect illumination# to arrange an external artificial source of illumination so that direct rays of light are projected from such artificial source into #residences#, #loft dwellings# or #joint living-work quarters for artists#.

* * *

42-532 Non-illuminated signs

M1 M2 M3

In all districts, as indicated, non-#illuminated signs# with total #surface areas# not exceeding six times the #street# frontage of the #zoning lot#, in feet, but in no event more than 1,200 square feet for each #sign#, are permitted.

However, in any #Manufacturing District# in which #residences#, #loft dwellings# or #joint living-work quarters for artists# are, under the provisions of the Zoning Resolution, allowed as-of-right or by special permit or authorization, the total #surface area# of all such permitted #signs# shall not exceed six times the #street# frontage of the #zoning lot#, in feet, and that the #surface area# of each #sign# shall not exceed 750 square feet.

* * *

42-533 Illuminated or flashing signs

M1 M2 M3

* * *

However, in any #Manufacturing District# in which #residences#, #loft dwellings# or #joint living-work quarters for artists# are, under the provisions of the Zoning Resolution, allowed as-of-right or by special permit or authorization, the total #surface area# of all such permitted #signs# shall not exceed five times the #street# frontage of the #zoning lot#, in feet, and that the #surface area# of each #sign# shall not exceed 500 square feet.

* * *

42-541 Permitted projection

M1 M2 M3

In all districts, as indicated, except as otherwise provided in Section 42-542 (Additional regulations for projecting signs), no permitted #sign# shall project across a #street line# more than 18 inches for double- or multi-faceted #signs# or 12 inches for all other #signs#, except that:

- (a) In M1-5A, M1-5B, M1-5M and M1-6M Districts and in #Manufacturing Districts# mapped within the #Special Tribeca Mixed Use District#, for each establishment located on the ground floor, non-#illuminated signs# other than #advertising signs# may project no more than 40 inches across a #street line#, provided that along each #street# on which such establishment fronts, the number of such #signs# for each establishment shall not exceed two two-sided #signs# separated at least 25 feet apart, and further provided that any such #sign# shall not exceed a #surface area# of 24 by 36 inches and shall not be located above the level of the first #story# ceiling.

* * *

- (b) For #zoning lots# occupies . . .

Article VII Administration

Chapter 4 Special Permits by the City Planning Commission

* * *

74-92 Use Groups 3A and 4A Community Facilities and Certain Large Retail Establishments in Manufacturing Districts

74-921 Use Groups 3A and 4A community facilities

- (a) Use modifications for Use Groups 3A and 4A in M1 Districts
In M1 Districts, except for houses of worship, the City Planning Commission may permit #uses# listed in Use Group 4A - Community Facilities and, in M1-5 Districts, except in M1-5A, M1-5B and M1-5M Districts, the Commission may permit museums and non-commercial art galleries as listed in Use Group 3A, provided that such community facility is located not more than 400 feet from the boundary of a district where such facility is permitted as-of-right and the Commission finds that:
(6) such facility will not impair the essential character of the surrounding area.

The provisions of this special permit relating to Use Group 3A museums and non-commercial art galleries shall be inapplicable to the #Special Tribeca Mixed Use District#.

* * *

Article XI - Special Purpose Districts

Chapter 1 Special Tribeca Mixed Use District

111-00 GENERAL PURPOSES

The "Special Tribeca Mixed Use District" established in this Resolution is designed to promote and protect public health, safety, and general welfare. These general goals include, among others, the following specific purposes:

- (a) to retain adequate wage, job producing, stable industries within the Tribeca neighborhood;
(b) to protect light manufacturing and to encourage stability and growth in the Tribeca neighborhood by permitting light manufacturing and controlled residential uses to coexist where such uses are deemed compatible;
(c) to provide a limited new housing opportunity of a type and at a density appropriate to this mixed use zone;
(d) to insure the provision of safe and sanitary housing units in converted buildings; and
(e) to promote the most desirable use of land and building development in accordance with the Plan for Lower Manhattan as adopted by the City Planning Commission.

* * *

111-02 General Provisions

The provisions of this Chapter shall apply to all #developments, enlargements, extensions#, alterations,

#accessory uses#, open and enclosed, and changes in #uses# within the Special District.

#Loft dwellings# and #joint living work quarters for artists# are permitted #uses# within the Special District and #loft dwellings# are the only permitted #residential use# in #buildings# designed for non #residential use# and erected prior to December 15, 1961. #Loft dwellings# and #joint living work quarters for artists# converted under the provisions of this Chapter, are not subject to the provisions of Section 32 42 (Location within Buildings).

#Buildings# designed for non #residential use#, and erected prior to December 15, 1961, that have not since been #enlarged# may be converted to #loft dwellings#, subject to the #bulk# regulations of Section 111 11 (Bulk Regulations for Buildings Containing Loft Dwellings or Joint Living Work Quarters for Artists).

#Buildings# designed for non #residential use#, and erected prior to December 15, 1961, that have since been #enlarged# may be converted to #loft dwellings#, and #buildings# designed for non #residential use# and erected prior to December 15, 1961, may be #enlarged# for #loft dwellings#, provided that such conversion or #enlargement# shall be made only by special permit of the City Planning Commission pursuant to Section 111 51 (Special Permit for Enlargements of Buildings Containing Loft Dwellings).

A #home occupation# may occupy a #loft dwelling# as an #accessory use# in excess of the #floor area# limitations of Section 12 10 (DEFINITIONS - Home occupation), and subject to the following:

- (a) Businesses operated as #home occupations# may have up to three non #residential# employees, and
(b) Notwithstanding the limitation on #uses# listed in Section 12 10, a #home occupation# may include a permitted #commercial# or permitted #manufacturing use#. It shall not include the sale of merchandise produced elsewhere.
(c) The Commissioner of Buildings may issue rules and regulations setting forth appropriate standards to implement the intent of this Section.

Museums or non-commercial art galleries are permitted #uses# within Areas B1 and B2 of the Special District in accordance with the provisions of Section 111 105 (Museums or non-commercial art galleries), and are subject to the #bulk# regulations applicable to #manufacturing uses# in Areas B1 and B2.

Except as modified by the express provisions of the District, the regulations of the underlying districts remain in effect.

111-03 District Map

The District Map for the #Special Tribeca Mixed Use District#, in Appendix A, identifies special areas comprising the Special District in which special zoning regulations carry out the general purposes of the #Special Tribeca Mixed Use District#. These areas are as follows:

- Area A1 - General Mixed Use Area
Area A2 - Limited Mixed Use Area (Commercial and Residential Uses)
Area A3 - General Mixed Use Area
Area A4 - General Mixed Use Area
Area B1 - Limited Mixed Use Area
Area B2 - Limited Mixed Use Area
Area A5 - General Mixed Use Area
Area A6 - General Mixed Use Area
Area A7 - General Mixed Use Area

111-10 SPECIAL USE REGULATIONS

111-101 Location of permitted uses in buildings containing loft dwellings or joint living work quarters for artists

Within Areas B1 and B2, #loft dwellings# and #joint living-work quarters for artists# are not permitted below the floor level of the third #story#, unless modified by the Chairperson of the City Planning Commission pursuant to Section 111 20 (MINOR MODIFICATIONS), paragraph (a), by authorization of the City Planning Commission pursuant to Section 111 23 (Modification of Location and Additional Use Regulations by Authorization of the City Planning Commission) or by special permit of the City Planning Commission pursuant to Section 111 50 (SPECIAL PERMIT FOR CONVERSION TO LOFT DWELLINGS OR JOINT LIVING WORK QUARTERS FOR ARTISTS).

111-11 Residential use modification

- (a) Loft dwellings
#Loft dwellings# created prior to (effective date) shall be governed by the provisions for #loft dwellings# in Section 111-40 (REQUIREMENTS FOR LOFT DWELLINGS CONSTRUCTED PRIOR TO (EFFECTIVE DATE)). Such #loft dwellings# may be #extended#, #enlarged#, or subdivided into two or more #loft dwellings# only in accordance with such provisions. No #loft dwellings# may be created after (effective date), except as the result of a subdivision of a #loft dwelling# existing prior to (effective date).
(b) Home occupations
A #home occupation# may occupy a #loft dwelling#.

or a #dwelling unit# converted pursuant to Article I, Chapter 5 (Residential Conversion of Existing Non-Residential Buildings), as an #accessory use# pursuant to Section 15-13 (Special Home Occupation Provision), except that:

- (1) businesses operated as #home occupations# may have up to three non-#residential# employees; and
(2) notwithstanding the limitation on #uses# listed in Section 12-10, a #home occupation# may include a permitted #commercial# or permitted #manufacturing use#.

111-102 12 Ground floor use restrictions

In all areas except Areas A2, A1, A3 and A4C ground floor spaces in separate #buildings# may not be combined for #uses# in Use Groups 3, 4, 5 and 6, except in those #buildings# having frontage on Broadway, Chambers Street, Church Street, Greenwich Street, Hudson Street, Sixth Avenue, Varick Street, West Broadway or West Street.

(b) Areas B1 and B2

- (1) Use of the ground floor in #buildings# constructed prior to March 10, 1976, shall be restricted to #uses# in Use Groups 7, 9, 11, 16, 17a, 17b, 17c or 17e, except that where a #use# other than these occupied the ground floor of a #building# prior to March 10, 1976, it shall be permitted in conformance with the underlying district regulations.
(2) In #buildings# having frontage on Greenwich Street, West Street, Hudson Street, West Broadway or Canal Street, ground floor #uses# shall be permitted in conformance with the underlying districts except as provided in Section 111-102, paragraph (c).

111-103 13 Additional use regulations

(a) Areas A1, and A3 and A4

- (1) #Uses# in Use Groups 16 and 17 shall be permitted, except the following #uses# are prohibited in all #buildings#:
(i) within Use Group 16A: crematoriums, poultry or rabbit killing establishments, unenclosed automobile, boat, motorcycle or trailer sales, motorcycle rentals;
(ii) all Use Group 16B #uses#, except #automotive service stations# by special permit pursuant to Section 73-21;
(iii) all Use Group 16C #uses#;
(iv) within Use Group 16D: dry cleaning or cleaning or dyeing establishments, with no limitation on type of operation, solvents, #floor area# or capacity per establishment;
(v) within Use Group 17B: manufacture of aircraft, automobiles, trucks, trailers, boats, motorcycles or chemicals; and
(vi) all Use Group 17C #uses#, except agriculture.

(2) The following #uses# are prohibited in #buildings# that do not front on Chambers Street, Church Street, Greenwich Street, Hudson Street, or West Broadway or West Street:

- (i) all Use Group 8A #uses#;
(ii) all Use Group 8D #uses#;
(iii) all Use Group 10A #uses#, except depositories, photographic or motion picture studios, radio or television studios; and
(iv) all Use Group 12A #uses#.

(3) In #buildings# fronting on Chambers Street, Church Street, Greenwich Street, Hudson Street, or West Broadway or West Street, the following retail facilities #uses# shall be limited to 20,000 square feet of #floor area# on a #zoning lot#, including retail #cellar# space allotted to such #uses#, except as otherwise provided in Section 111-40 111-32 (Special Permit For Certain Large Commercial Establishments):

- (i) all #uses# in Use Groups 6A and 6C;
(ii) all #uses# in Use Group 10 with parking categories B or B1; and
(iii) the above #uses# when listed in other use groups.

Separate #buildings# on separate #zoning lots# may not be combined for #uses# in Use Groups 6A, and 6C and or all #uses# with parking categories B or B1 in Use Group 10 with parking categories B or B1.

In addition, in #buildings# not fronting on the above listed #streets# listed in paragraph (a)(3) of this Section, #uses# listed retail facilities in Use Groups 6A and 6C shall be limited to 10,000 square feet of #floor area# on a #zoning lot#, including retail #cellar# space allotted allocated to such #uses#, except as otherwise provided in Section 111-40.

(b) Areas B1 and B2

#Loft dwellings# and #joint living work quarters for artists# shall be permitted in #buildings# where the #lot coverage# is less than 5,000 square feet. #Loft dwellings# and #joint living work quarters for artists# shall be permitted in other #buildings# or other structures# only by special permit of the City Planning Commission, pursuant to Section 111-50 (SPECIAL PERMIT FOR CONVERSION TO LOFT DWELLINGS OR JOINT LIVING WORK QUARTERS FOR ARTISTS), or by minor modification of the Chairperson of the City Planning Commission, pursuant to Section 111-20, paragraph (d), or by authorization of the City Planning Commission, pursuant to Section 111-23 (Modification of Location and Additional Use Regulations by Authorization of the City Planning Commission).

Areas A4, A5, A6 and A7

- (1) All #uses# listed in Use Groups 16B, 16C or 16D shall be permitted,
(2) The following #uses# listed in Use Group 16A shall be permitted:

Carpentry, custom woodworking or custom furniture making shops

Electrical, glazing, heating, painting, paper hanging, plumbing, roofing or ventilating contractors' establishments, open or enclosed, with open storage limited to 5,000 sq. ft.

Household or office equipment or machinery repair shops

Machinery rental or sales establishments.

- (3) All #uses# in Use Group 17 shall be permitted, except that the following #uses# shall be prohibited:

Building materials or contractors' yards, open or enclosed

Produce or meat markets, wholesale

Adhesives, including manufacture of basic components

Food products, including slaughtering of meat or preparation of fish for packing

Laboratories, research, experimental or testing

Leather products, including shoes, machine belting, or similar products

Metal stamping or extrusion, including costume jewelry, pins and needles, razor blades, bottle caps, buttons, kitchen utensils, or similar products

Pharmaceutical products

Plastic products, including tableware, phonograph records, buttons, or similar products

Rubber products, such as washers, gloves, footwear, bathing caps, atomizers, or similar products, including manufacture of natural or synthetic rubber

Shoddy

Soap or detergents.

- (4) For establishments with frontage on #wide streets#, #uses# listed in Use Groups 6A, 6C and 10 shall be limited to 10,000 square feet of #floor area#. For establishments that front only upon a #narrow street#, such #uses# shall be limited to 5,000 square feet of #floor area#. For the purposes of this Section, #floor area# shall include retail #cellar# space allocated to such #uses#.

The #floor area# requirements of this paragraph, (b)(4), may be modified only pursuant to Section 111-32 (Special Permit For Certain Large Commercial Establishments).

- (c) Eating or drinking establishments with entertainment and a capacity of more than 200 persons, or establishments of any capacity with dancing, as listed in Use Group 12A, in any location within a #building#, shall be permitted only by special permit of the Board of Standards and Appeals as provided in Section 73-244. In Areas A1, A2, A3 and A4, the Board of Standards and Appeals shall additionally find for establishments of any capacity with dancing, as listed in Use Group 12A, that primary ingress and egress for such #uses# may only be located on Broadway, Chambers Street, Church Street, Greenwich Street, Hudson Street, Sixth Avenue, Varick Street, West Broadway or West Street, with only fire or emergency egress on other #streets#, and that no portion of such #use# may be located more than 100 feet, measured perpendicularly, from the above-listed streets. Furthermore, such #uses# are restricted as provided in paragraph (a)(2) of this Section.

(d) Areas A4, A5, A6 and A7

#Transient hotels# shall be allowed, except that #developments#, #enlargements#, #extensions# or changes of #use# that result in a #transient hotel# with greater than 100 sleeping units shall only be allowed pursuant to Section 111-31 (Special Permit For Large Transient Hotels).

(e) Environmental conditions for Area A2

(1) All #developments# or #enlargements# shall be subject to Ambient Noise Quality Zone Regulations*. #Uses# listed in Use Group 11A shall be subject to the performance standards of an M1 District.

(2) All new #dwelling units# shall be provided with a minimum 35dB(A) of window wall attenuation in order to maintain an interior noise level of 45dB(A), or less, with windows closed. Therefore, an alternate means of ventilation is required.

* Ambient Noise Quality Regulations for an M2 District as set forth in the Noise Control Code for the City of New York, Article VI(B).

111-104 Special provisions for Areas A1, A2, A3, A4 and B2

111-20 SPECIAL BULK PROVISIONS FOR AREAS A1 THROUGH A7

(a) Area A1

The regulations applicable to a C6-2A District shall apply to all new #developments# and #enlargements#, except as set forth herein.

(1) Maximum #floor area ratio#
The maximum #floor area ratio# permitted on a #zoning lot# shall be 5.0.

(2) Special regulations for narrow #buildings#
A #building# or portion of a #building# may be constructed above the maximum height of a #street wall# permitted pursuant to Section 23-692 (Height limitations for narrow buildings or enlargements), provided the portion of a #building# exceeding such height limitation does not exceed a height of one #story# or 15 feet, whichever is less, and provided such portion is set back at least 10 feet from the #street wall# of the #building# facing a #wide street#, and 15 feet from the #street wall# of the #building# facing a #narrow street#.

(b) Area A2

The regulations applicable to a C6-3 District shall apply to all new #developments# and #enlargements#, except as set forth herein.

(1) Maximum #floor area ratio#
No #floor area# bonuses shall be permitted in Area A2.

(2) #Open space# and #lot coverage# regulations
The #open space# and #lot coverage# regulations of Article II, Chapters 3 and 4, and Article III, Chapter 5, for a #residential building#, or the #residential# portion of a #mixed building#, are not applicable. In lieu thereof, the maximum permitted #lot coverage# on a #zoning lot# shall not exceed 80 percent of the #lot area#. However, any permitted obstruction on a #zoning lot# pursuant to Sections 23-44, 24-12 or 33-23 shall not count as #lot coverage#.

(3) #Yard#, #court# and minimum distance between #buildings# regulations
The #yard# and #court# regulations of a C6-3 District shall apply, except that on a #through lot# the provisions of paragraphs (b) and (c) of Sections 23-533 and 24-382 (Required rear yard equivalents) and 23-71 (Minimum Distance between Buildings on a Single Zoning Lot) shall not apply. On any single #zoning lot# within Area A2, if a #development# or #enlargement# results in two or more #buildings# or portions of #buildings# detached from one another at any level, such #buildings# or portions of #buildings# shall at no point be less than eight feet apart.

(4) #Height factor#, front height and setback regulations
The #height factor#, front height and setback, alternate front setback and tower regulations of a C6-3 District shall not apply. In lieu thereof, for the first two #stories# of any #development# or

#enlargement#, the #street wall# shall be located on the #street line# and shall extend the entire width of the #zoning lot# not occupied by existing #buildings# to remain, except that at the intersection of two #street lines# the #street wall# may be located within five feet of the #street line#. Above the ceiling of the second #story# for any #development# or #enlargement#, there shall be mandatory #street walls# extending the entire width of the #zoning lot# not occupied by existing #buildings# to remain, as set forth ~~below in this paragraph, (b)(4)~~. Along #wide streets# and along #narrow streets#, within 75 feet of the intersection with #wide streets#, the #street wall# shall rise for a minimum of 60 feet above #curb level# but shall not exceed a height of 100 feet above #curb level#. Along a #narrow street#, beyond a distance of 75 feet from the intersection of a #wide street# and a #narrow street#, the #street wall# shall rise for a minimum of 60 feet above #curb level# but shall not exceed a height of 85 feet above #curb level#. Notwithstanding the above requirements, for the 25 feet of a #zoning lot# furthest from the intersection of a #wide street# and a #narrow street#, the height of the #street wall# shall be 60 feet or the height of the adjacent #building# fronting on the same #street line#, whichever is greater. Above the ceiling of the second #story#, 75 percent of the aggregate area of the mandatory #street walls# at each #story# shall be within five feet of the #street line#; the mandatory #street wall# shall about the #street line# at least once every 25 feet; and at the intersection of two #street lines# the mandatory #street wall# shall be located within five feet of the #street line#, measured perpendicular to the #street line#. For #residential# and community facility #developments# or #enlargements#, recesses shall comply with the applicable #outer court# provisions of Sections 23-84 and 24-63.

For any #zoning lot# located in a Historic District designated by the Landmarks Preservation Commission, the minimum base height of a #street wall# may vary between the height of the #street wall# of an adjacent #building# before setback, if such height is lower than the minimum base height required, up to the minimum base height requirements of this Chapter.

For any #zoning lot# located in a Historic District designated by the Landmarks Preservation Commission, the location of the #street wall# of any #building# may vary between the #street wall# location requirements of this Chapter and the location of the #street wall# of an adjacent #building# fronting on the same #street line#.

(5) Curb cuts
Curb cuts shall not be permitted on Greenwich Street, Murray Street and Chambers Street.

(c) Area A3
The regulations applicable to a C6-3A District shall apply to ~~all new~~ #developments# and #enlargements#, except as set forth herein.

(1) Height and setback regulations
The height and setback regulations of Section 35-24 (Special Street Wall Location and Height and Setback Regulations in Certain Districts) shall not apply. In lieu thereof, the following height and setback regulations shall apply:

- (i) Permitted obstructions
Permitted obstructions for all #buildings or other structures# shall be as set forth in Section 33-42.
- (ii) Measurement of height
Heights of all #buildings or other structures# shall be measured from the #base plane#.
- (iii) #Street wall# location
The #street wall# of any #development# or #enlargement# shall be located on the #street line# and extend along the entire #street# frontage of the #zoning lot# not occupied by existing #buildings#, and shall rise to at least a height of 60 feet or the height of the #building#, whichever is less. However, to allow articulation of #street walls# at the intersection of two #street lines#, the #street wall# may be located anywhere within an area bounded by the two #street lines# and a line connecting such #street lines#

at points 15 feet from their intersection. Recesses, not to exceed three feet in depth from the #street line#, shall be permitted on the ground floor where required to provide access to the #building#. At any level above the ground floor, but at least 12 feet above the level of the #base plane#, recesses shall be permitted in the #street wall# for #outer courts# or articulation of #street walls# at the intersection of two #street lines# as set forth in this Section. The aggregate width of such recesses shall not exceed 30 percent of the width of the #street wall# at any level.

(iv) Maximum height of #street walls# and required setbacks

The maximum height of a #street wall# before setback shall be 85 feet or the height of an adjoining #building# fronting on the same #street line# with a height of at least 60 feet, whichever is less. Setbacks are required for all portions of #buildings# that exceed these maximum #street wall# heights. At a height not lower than 60 feet nor higher than 85 feet, or the height of an adjoining #building# fronting on the same #street line# which is less than 85 feet, a setback with a depth of at least 10 feet shall be provided from any #street wall# fronting on a #wide street#, and a setback with a depth of at least 15 feet shall be provided from any #street wall# fronting on a #narrow street#, except that such dimensions may include the depth of any permitted recesses in the #street wall#.

(v) Maximum building height
No #building or other structure# shall exceed a height of 135 feet.

(vi) Vertical #enlargements# of low #buildings#
Existing #buildings# with #street walls# less than 60 feet in height may be vertically #enlarged# by up to one #story# or 15 feet, whichever is less, without regard to the #street wall# location provisions of paragraph (c)(1)(iii) of this Section.

(2) Special regulations for narrow #buildings#
A #building# or portion of a #building# may be constructed above the maximum height of #street wall# permitted pursuant to Section 23-692 (Height limitations for narrow buildings or enlargements), provided such portion of a #building# exceeding such height limitation does not exceed a height of one #story# or 15 feet, whichever is less, and provided such portion of a #building# is set back at least 10 feet from the #street wall# of the #building# facing a #wide street#, and 15 feet from the #street wall# of a #building# facing a #narrow street#.

(d) Areas A4, A5, A6 and A7
Except as set forth herein, the #bulk# regulations of the underlying district shall apply.

(1) ~~In C6-2A and C6-3A Districts, the~~ Height and setback regulations, as set forth in ~~Table A~~ of Section 35-24, shall be modified, as follows:

District Area	Minimum base height (in ft.)	Maximum base height (in ft.)	Maximum building height (in ft.)
C6-2A	60	70	110
C6-3A A4	60	70	140
A5	60	70	110
A6	60	85	120
A7	60	85	120

In a C6-3A District, Area A4, a penthouse portion of a #building#, not exceeding ten feet in height, may be constructed above the maximum building height, provided that such penthouse portion is set back at least 25 feet from any #narrow street#.

In Area A4, ~~However,~~ the provisions of this paragraph, (d) (1), shall not apply to any #building# located in Historic Districts designated by the Landmarks Preservation Commission.

(2) The provisions of Section 33-42 (Permitted Obstructions) shall apply to all #buildings# ~~within Area A4~~, except that elevator or stair bulkheads, roof water tanks, cooling towers or other mechanical equipment (including enclosures), may penetrate a maximum height limit provided that either the product, in square feet, of the #aggregate width of street walls# of such obstructions facing

each #street# frontage, times their average height, in feet, shall not exceed a figure equal to eight times the width, in feet, of the #street wall# of the #building# facing such frontage or, the #lot coverage# of all such obstructions does not exceed 20 percent of the #lot coverage# of the #building#, and the height of all such obstructions does not exceed 40 feet. In addition, dormers may penetrate a maximum base height in accordance with the provisions of paragraph (c) of Section 23-621 (Permitted obstructions in certain districts).

(3) ~~In a C6-3A District,~~ The maximum #floor area ratio# permitted on a #zoning lot# shall be ~~6.5~~ as follows:

Area	Maximum #floor area ratio#
A4	6.5
A5	5.5
A6	5.4
A7	5.0

(4) ~~In a C6-2A District, the maximum #floor area ratio# permitted on a #zoning lot# shall be 5.5.~~

Applicability of Inclusionary Housing Program
R8A Districts within Area A6 shall be #Inclusionary Housing designated areas#, pursuant to Section 12-10 (DEFINITIONS), for the purpose of making the Inclusionary Housing Program regulations of Section 23-90, inclusive, applicable as modified within the Special District. The base #floor area ratio# for any #zoning lot# containing #residences# shall be 5.4. Such base #floor area ratio# may be increased to a maximum of 7.2 through the provision of #affordable housing# pursuant to the provisions for #Inclusionary Housing designated areas# in Section 23-90 (INCLUSIONARY HOUSING), except that the height and setback regulations of paragraph (a) of Section 23-954 (Additional requirements for compensated developments) shall not apply. In lieu thereof, the height and setback regulations of this Chapter shall apply.

(e) Area B2
In Area B2, except as modified by the express provisions of this Chapter, the underlying district regulations are superseded and replaced by the regulations applicable in M2-4 Districts.

111-105
Museums or non-commercial art galleries
Areas B1 and B2

In any #building#, a museum or non-commercial art gallery is permitted on the ground floor where a #use# in Use Group 6 is permitted pursuant to the provisions of Sections 111-102 and above the ground floor where #joint living work quarters for artists# or #loft dwellings# are permitted pursuant to the provisions of Sections 111-101 or 111-103.

111-11
Bulk Regulations for Buildings Containing Loft Dwellings or Joint Living Work Quarters for Artists

#Joint living work quarters for artists# located within the District shall comply with all the #bulk# regulations of this Section applicable to #loft dwellings#.

111-111
Loft dwelling requirements

(a) All #loft dwellings# shall have one or more windows which open into a #street# or a #yard# of 30 feet minimum depth.

(b) (1) The minimum #floor area# contained within a #loft dwelling# shall be not less than 2,000 square feet, except that:

(i) where a #loft dwelling# occupies the entire usable area of a floor, there shall be no minimum #floor area#;

(ii) where a #loft dwelling# has a minimum clear width of 14 feet throughout and has windows opening onto both a #street# and a #yard# which has a depth of 10 percent of the depth of the #loft dwelling#, there shall be no minimum #floor area#;

(iii) where the ratio in a #loft dwelling# of the window area opening onto a #street# or a #yard# of 30 feet minimum depth to the #floor area# contained within the #loft dwelling# exceeds 5 percent, the minimum #floor area# contained within the #loft dwelling# may be reduced by 200 square feet for each additional percent, to a ratio of 10 percent; or

(iv) where the ratio in a #loft dwelling# of the window area opening onto a #street# or a #yard# of 30 feet minimum depth to the #floor area# contained within the #loft dwelling# equals or exceeds 10 percent, there shall be no

minimum #floor area#.

(2) The minimum #loft dwelling# size and #yard# requirement, however, may be replaced by the requirements of Section 15-026 (Special bulk regulations for certain pre-existing dwelling units, joint living work quarters for artists and loft dwellings) for #loft dwellings#:

- (i) for which a determination of #residential# occupancy on September 1, 1980 has been made; or
- (ii) that are registered Interim Multiple Dwellings or are found covered by the New York City Loft Board pursuant to Article 7C of the New York State Multiple Dwelling Law; or
- (iii) that the Loft Board determines were occupied for #residential use# on September 1, 1980.

#Loft dwellings# existing on September 1, 1980, may not be subsequently divided into dwellings that do not meet the requirements of paragraphs (a), (b)(1) and (c) of this Section, unless required by the Loft Board for the legalization of Interim Multiple Dwelling units in the implementation of Article 7C of the New York State Multiple Dwelling Law.

No #building# that meets the density requirements of paragraph (c) of this Section may subsequently add additional units or quarters except in accordance thereof. No #building# to which the regulations of Section 15-026 have been applied may subsequently add additional units or quarters except in accordance with the requirements of paragraph (c).

(e) The number of #loft dwellings# shall not exceed one per 1,000 square feet of #floor area# devoted to #loft dwellings#, except as a result of the application of paragraph (b)(2) of this Section.

(d) Mezzanines constructed pursuant to Chapter 26 of the Administrative Code shall be allowed within individual #loft dwellings#, provided that the gross #floor area# of each mezzanine does not exceed 23 and 1/3 percent of the #floor area# contained within such #loft dwelling#. Such mezzanines are permitted only in #buildings# with an existing #floor area ratio# of 12 or less and only between floors, or between a floor and a roof, existing on January 22, 1998, that are to remain. Such mezzanines shall not be included as #floor area# for the purpose of calculating the minimum required size of a #loft dwelling# or for calculating #floor area# devoted to #loft dwellings#.

(e) No #building# in Areas B1 and B2 containing #loft dwellings# or #joint living work quarters for artists# shall be #enlarged#, except that such #buildings# containing #loft dwellings# may be #enlarged# by special permit of the City Planning Commission, pursuant to Section 111-51 (Special Permit for Enlargements of Buildings Containing Loft Dwellings). Mezzanines shall be permitted as provided in paragraph (d) of this Section.

111-112 Open space equivalent

At least 30 percent of the gross roof area of a #building# containing 15 or more #loft dwellings# shall be #developed# for recreational #use#.

For each additional #loft dwelling#, 100 square feet of additional roof area shall be #developed# for recreational #use# up to a maximum of 50 percent of the gross roof area. This recreational area shall be accessible to all the occupants of said #loft dwellings# and their guests for whom no fees are charged.

111-20 MINOR MODIFICATIONS

On application, the Chairperson of the City Planning Commission may grant minor modifications to the following provisions of this Chapter:

(a) The requirements of Section 111-101 relating to location of #loft dwellings# or #joint living work quarters for artists# below the floor level of the third #story# of a #building# in Areas B1 and B2, and Section 111-102, paragraph (b), relating to #use# restrictions in #floor area# on the ground floor may be modified provided that the Chairperson finds that the owner of the space has made a good faith effort to rent such space to a mandated #use# at fair market rentals.

Such efforts shall include but not be limited to:

- advertising in local and city wide press;
- listing the space with brokers;
- notifying the New York City Office of Economic Development; and
- informing local and city wide industry groups.

Such efforts shall have been actively pursued for a period of no less than six months for #buildings# under 2,600 square feet and one year for #buildings# over 2,600 square feet prior to the date of the application.

(b) The requirements of Section 111-111 relating to #loft dwellings# may be modified provided that the Chairperson has administratively certified to the Department of Buildings that the design of the #loft dwellings# or #joint living work quarters for artists# provides sufficient light and air to allow minor modifications of these provisions.

(c) The requirements of Section 111-112 relating to roof top #open space# may be modified provided that the Chairperson has administratively certified to the Department of Buildings that the roof either is unsuited for #open space use# or cannot be made suitable for #open space use# at reasonable cost.

(d) The requirements of Section 111-103 (Additional use restrictions), paragraph (b), relating to #loft dwellings# and #joint living work quarters for artists# in #buildings# within Area B1 and B2, where the #lot coverage# is 5,000 square feet or more, may be modified provided that:

- (1) such #floor area# was occupied on September 1, 1980, as #loft dwellings# or #joint living work quarters for artists#, or consists of registered Interim Multiple Dwellings, or is found covered by the New York City Loft Board pursuant to Article 7C of the New York State Multiple Dwelling Law;
- (2) such #building# consisted, on June 21, 1983, of two or more contiguous sections separated structurally by load-bearing walls, with independent entrances, independent addresses, and other evidence of the independent functional use of each section of the #building#, which evidence may include but is not limited to separate deeds, separate tax lots, separate certificates of occupancy, or separate utilities or systems for the entirety of each section of the #building#; and
- (3) the section within which such #floor area# is located has a #lot coverage# of less than 5,000 square feet of #lot area#.

A developer must send a copy of any request for modification pursuant to this Section to the applicable Community Board at least ten days prior to the next regularly scheduled Community Board meeting. If the Community Board elects to comment on such requests, it must do so within 30 days of such notification.

111-21 Notice of Filing to Create Loft Dwellings or Joint Living Work Quarters for Artists

A duplicate copy of the application for an alteration permit shall be sent to the City Planning Commission by the applicant for information purposes only. No building permit shall be issued by the Department of Buildings for such #loft dwellings# or #joint living work quarters for artists# without the acknowledged receipt of such notice by the City Planning Commission.

111-23 Modification of Location and Additional Use Regulations by Authorization of the City Planning Commission

The provisions of Section 111-101 (Location of permitted uses in buildings containing loft dwellings or joint living work quarters for artists), relating to the prohibition of #loft dwellings# or #joint living work quarters for artists# below the level of the third #story# of a #building# in Areas B1 and B2, and Section 111-103 (Additional use regulations), paragraph (b), relating to #loft dwellings# and #joint living work quarters for artists# in #buildings# within Areas B1 and B2 where the #lot coverage# is 5,000 square feet or more, may be modified by authorization of the City Planning Commission, provided that:

- (a) such #building# is either a landmark or lies within a Historic District designated by the Landmarks Preservation Commission;
- (b) any alterations to the subject #building# required in connection with such conversion to #loft dwellings# or #joint living work quarters for artists# have received a Certificate of Appropriateness or other permit from the Landmarks Preservation Commission; and
- (c) a program has been established for continuing maintenance that will result in the preservation of the subject #building# or #buildings# as evidenced by a report from the Landmarks Preservation Commission.

In order to grant an authorization, the City Planning Commission shall find that such modification shall have minimal adverse effects on the conforming #uses# located within the #building# and in the surrounding area.

The City Planning Commission may prescribe appropriate additional conditions and safeguards in order to enhance the character of the #development# and to minimize adverse effects on the character of the surrounding area.

111-30 ENVIRONMENTAL CONDITIONS FOR AREA A2

(a) All #developments# or #enlargements# shall be subject to Ambient Noise Quality Zone Regulations*. #Uses# listed in Use Group 11A shall be subject to the performance standards of an M1 District.

(b) All new #dwelling units# shall be provided with a minimum 35dB(A) of window wall attenuation in order to maintain an interior noise level of 45dB(A), or less, with windows closed. Therefore, an alternate means of ventilation is required.

* Ambient Noise Quality Regulations for an M2 District as set forth in the Noise Control Code for the City of New York, Article VI(B).

111-30 SPECIAL PERMITS

111-31 Special Permit for Large Transient Hotels

In Areas A4 through A7, the City Planning Commission may permit #transient hotels# that are comprised of more than

100 sleeping units, provided the Commission shall find that such #transient hotel#, resulting from a #development#, #enlargement#, #extension# or change of #use#, is so located as not to impair the essential residential character of, or the future use or development, of the surrounding area.

The Commission may prescribe additional conditions and safeguards to minimize adverse effects on the character of the surrounding area.

111-4032 Special Permit for Certain Large Commercial Establishments SPECIAL PERMIT FOR CERTAIN LARGE RETAIL FACILITIES

The City Planning Commission may permit the total #floor area# of large commercial establishments retail facilities subject to Section 111-103, paragraph (a)(3) to exceed the underlying limitations #floor area# requirements set forth in Section 111-13, paragraphs (a)(3) and (b)(4) on square feet to exceed 20,000 square feet of #floor area#, including the #floor area# requirements for retail #cellar# space allotted to such #uses#, in #buildings# fronting on Chambers Street, Church Street, Greenwich Street, Hudson Street or West Broadway, and 10,000 square feet of #floor area#, including retail #cellar# space allotted to such #uses#, in #buildings# fronting on other #streets#, provided

As a condition of granting a special permit for such large #commercial# establishments, the Commission finds that:

- (a) such #development#, #enlargement#, #extension# or change of #use# is so located as not to impair the essential character or the future use of, or development of, the surrounding area; and
- (b) the #streets# providing access to the facility will be adequate to handle the vehicular and pedestrian traffic generated by such #use#.

The Commission may prescribe additional conditions and safeguards to minimize adverse effects on the character of the surrounding area.

111-40 REQUIREMENTS FOR LOFT DWELLINGS CONSTRUCTED PRIOR TO (EFFECTIVE DATE)

The following is applicable to all existing #loft dwellings#, created prior to (effective date), within the #Special Tribeca Mixed Use District#.

- (a) All #loft dwellings# shall have one or more windows which open into a #street# or a #yard# with a minimum depth of 30 feet.
- (b) (1) The minimum #floor area# contained within a #loft dwelling# shall be not less than 2,000 square feet, except that:
 - (i) where a #loft dwelling# occupies the entire usable area of a floor, there shall be no minimum #floor area#;
 - (ii) where a #loft dwelling# has a minimum clear width of 14 feet throughout and has windows opening onto both a #street# and a #yard# which has a depth of 10 percent of the depth of the #loft dwelling#, there shall be no minimum #floor area#;
 - (iii) where the ratio in a #loft dwelling# of the window area opening onto a #street# or a #yard# of 30 feet minimum depth to the #floor area# contained within the #loft dwelling# exceeds five percent, the minimum #floor area# contained within the #loft dwelling# may be reduced by 200 square feet for each additional percent, to a ratio of 10 percent; or
 - (iv) where the ratio in a #loft dwelling# of the window area opening onto a #street# or a #yard# of 30 feet minimum depth to the #floor area# contained within the #loft dwelling# equals or exceeds 10 percent, there shall be no minimum #floor area#.

(2) The minimum #loft dwelling# size and #yard# requirement may be replaced by the requirements of Section 15-026 (Special bulk regulations for certain pre-existing dwelling units, joint living work quarters for artists and loft dwellings) for #loft dwellings#:

- (i) for which a determination of #residential# occupancy on September 1, 1980 has been made;
- (ii) that are registered Interim Multiple Dwellings or are found covered by the New York City Loft Board pursuant to Article 7C of the New York State Multiple Dwelling Law; or
- (iii) that the Loft Board determines were occupied for #residential use# on September 1, 1980.

#Loft dwellings# existing on September 1, 1980, may not be subsequently divided into multiple #loft

dwelling# that do not meet the requirements of paragraphs (a), (b)(1) and (c) of this Section, unless required by the Loft Board for the legalization of Interim Multiple Dwelling units in the implementation of Article 7C of the New York State Multiple Dwelling Law.

No #building# that meets the density requirements of this paragraph (c) may subsequently add additional units or quarters except in accordance thereof. No #building# to which the regulations of Section 15-026 have been applied may subsequently add additional units or quarters except in accordance with the requirements of paragraph (c).

(c) The number of #loft dwellings# shall not exceed one per 1,000 square feet of #floor area# devoted to #loft dwellings#, except as a result of the application of paragraph (b)(2) of this Section.

No #building# that meets the density requirements of paragraph (c) of this Section may subsequently add additional units or quarters except in accordance thereof. No #building# to which the regulations of Section 15-026 have been applied may subsequently add additional units or quarters except in accordance with the requirements of paragraph (c).

(d) Mezzanines constructed pursuant to Chapter 26 of the Administrative Code shall be allowed within individual #loft dwellings#, provided that the gross #floor area# of each mezzanine does not exceed 33 and 1/3 percent of the #floor area# contained within such #loft dwelling#. Such mezzanines are permitted only in #buildings# with an existing #floor area ratio# of 12 or less and only between floors, or between a floor and a roof, existing on January 22, 1998, that are to remain. Such mezzanines shall not be included as #floor area# for the purpose of calculating the minimum required size of a #loft dwelling# or for calculating #floor area# devoted to #loft dwellings#.

(e) At least 30 percent of the gross roof area of a #building# containing 15 or more #loft dwellings# shall be provided for recreational #use#. For each additional #loft dwelling#, 100 square feet of additional roof area shall be #developed# for recreational #use# up to a maximum of 50 percent of the gross roof area. This recreational area shall be accessible to all the occupants of said #loft dwellings# and their guests for whom no fees are charged.

(f) Existing #loft dwellings# may be #extended#, #enlarged#, or subdivided into two or more #loft dwellings# only in accordance with the provisions of this Section. In addition, #floor area# added to an existing #loft dwelling# shall not be subject to the provisions of Section 32-42 (Location within Buildings).

111-50 SPECIAL PERMIT FOR CONVERSION TO LOFT DWELLINGS OR JOINT LIVING WORK QUARTERS FOR ARTISTS

The City Planning Commission may permit, in Areas B1 and B2, the modification of the #use# provisions of Sections 111-101 (Location of permitted uses in buildings containing loft dwellings or joint living work quarters for artists), Section 111-102 (Ground floor use restrictions), paragraph (b), or 111-103 (Additional use regulations), paragraph (b), to allow #loft dwellings# or #joint living work quarters for artists# on any #story# in any #building#, provided the Commission finds that:

- (a) the conversion will not harm the commercial and manufacturing sectors of the City's economy;
(b) the conversion will not harm the commercial and manufacturing character of the surrounding area;
(c) the process of conversion will not unduly burden #commercial# and #manufacturing uses# in the #building#; and
(d) the neighborhood in which the conversion is taking place will not be excessively burdened by increased #residential# activity.

All #loft dwellings# or #joint living work quarters for artists# permitted by this special permit shall meet the standards of the applicable district for such units or quarters. The City Planning Commission may prescribe appropriate conditions and safeguards to minimize adverse effects on the character of the surrounding area, including requiring the preservation of #floor area# for #commercial# or #manufacturing uses#.

111-51 Special Permit for Enlargements of Buildings Containing Loft Dwellings

In Area B1, outside of historic districts designated by the Landmarks Preservation Commission, the City Planning Commission may permit:

- (a) #loft dwellings# in #buildings# designed for non-residential use# and erected prior to December 15, 1961, that have since been #enlarged#; or
(b) the #enlargement# of #buildings# designed for non-residential use# and erected prior to December 15, 1961, for #loft dwellings#, provided that:
(1) all #loft dwellings# comply with the requirements of Section 111-111 or have received a certification pursuant to Section 111-20, paragraph (b);
(2) the #bulk# regulations of an M1-5 District shall apply, except that the #enlarged# portion of the #building# shall comply

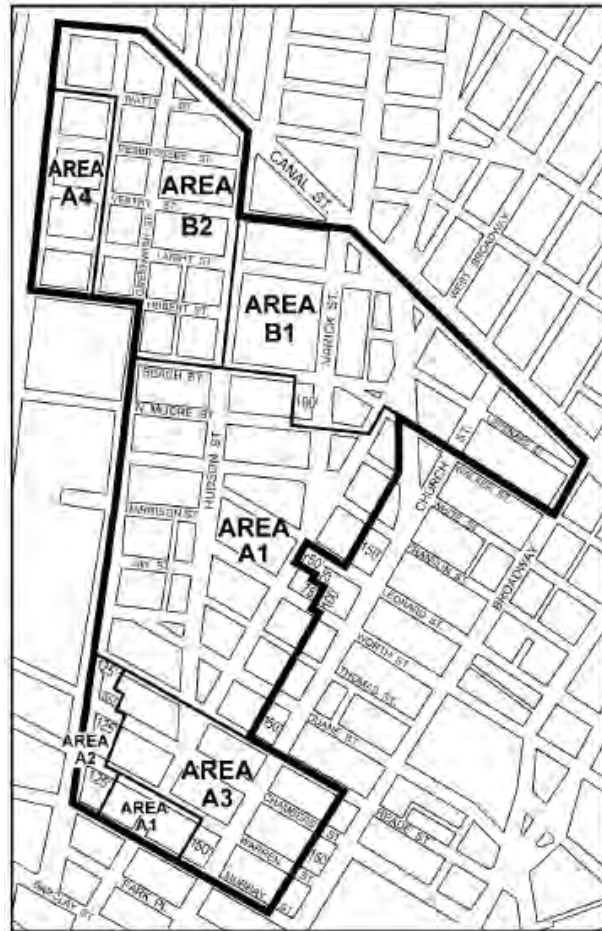
with the requirements of Sections 23-47 (Minimum Required Rear Yards) and 23-86 (Minimum Distance Between Legally Required Windows and Walls or Lot Lines) applicable to R8 Districts; and

(3) the maximum #floor area ratio# for all #loft dwellings# shall not exceed 5.0.

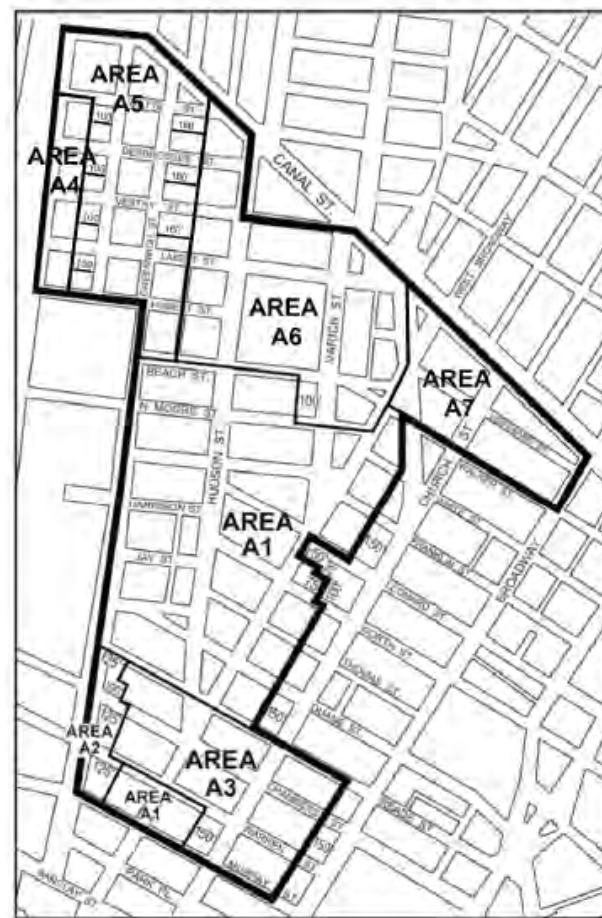
In order to grant a special permit, the City Planning Commission shall find that the process of #enlargement# will not unduly burden #commercial# and #manufacturing uses# in the #building# and the neighborhood in which the #enlargement# is taking place will not be excessively burdened by increased #residential# activity.

The City Planning Commission may prescribe appropriate conditions and safeguards to minimize adverse effects on the character of the surrounding area, including requiring the preservation of #floor area# for #commercial# or #manufacturing uses#.

Appendix A Special Tribeca Mixed Use District Map



Special Tribeca Mixed Use District Area Boundary



Special Tribeca Mixed Use District Area Boundary

- Area A1: General Mixed Use Area
Area A2: Limited Mixed Use Area
Area A3: General Mixed Use Area
Area A4: General Mixed Use Area
Area B1: Limited Mixed Use Area
Area B2: Limited Mixed Use Area
Area A5: General Mixed Use Area
Area A6: General Mixed Use Area
Area A7: General Mixed Use Area

APPENDIX F Inclusionary Housing Designated Areas

The boundaries of #Inclusionary Housing designated areas# are shown on the maps listed in this Appendix F. The

#Residence Districts# listed for such areas shall include #Commercial Districts# where #residential buildings# or the #residential# portion of #mixed buildings# are governed by the #bulk# regulations of such #Residence Districts#.

In addition, the following special purpose districts contain #Inclusionary Housing designated areas#, as set forth within such special districts:
#Special 125th Street District# - see Section 97-421 (Inclusionary Housing)

#Special Clinton District# - see Section 96-81 (C6-3X Designated District)

#Special Coney Island District# - see Section 131-321 (Special floor area regulations for residential uses)

#Special Downtown Jamaica District# - see Section 115-211 (Special Inclusionary Housing regulations)

#Special Garment Center District# - see Sections 121-31 (Maximum Permitted Floor Area) and 93-23 (Modifications of Inclusionary Housing Program)

#Special Harlem River Waterfront District# - see Section 87-20 (SPECIAL FLOOR AREA REGULATIONS)

#Special Hudson Yards District# - see Section 93-23 (Modifications of Inclusionary Housing Program)

#Special Long Island City Mixed Use District# - see Section 117-631 (Floor area ratio and lot coverage modifications)

#Special Southern Hunters Point District# - see Section 125-22 (Newtown Creek Subdistrict)

#Special Tribeca Mixed-Use District# - see paragraphs (d)(3) and (d)(4) of Section 111-20 (SPECIAL BULK PROVISIONS FOR AREAS A1 THROUGH A7)

#Special West Chelsea District# - see Section 98-26 (Modifications of Inclusionary Housing Program)

No. 8

CD 1 N 100370 (A) ZRM IN THE MATTER OF an application submitted by the Department of City Planning pursuant to Section 201 of the New York City Charter, for an amendment of the Zoning Resolution of the City of New York, concerning Article XI, Chapter I (Special Tribeca Mixed Use District).

Matter in underline is new, to be added;
Matter in strikethrough is to be deleted;
Matter with # # is defined in Section 12-10;
* * * indicates where unchanged text appears in the Zoning Resolution

Article I Chapter 2 Construction of Language and Definitions

12-10 DEFINITIONS

- Accessory use, or accessory
An #accessory use# includes:
(iv) in C6-2M, C6-4M, M1-5M, M1-6M, M1-5A, and M1-5B Districts and the #Special Tribeca Mixed Use District#, no living or sleeping accommodation for caretakers is permitted in any #building# which contains a #residential use# or a #joint living-work quarters for artists#.

Joint living-work quarters for artists
A "joint living-work quarters for artists" consists of one or more #rooms# in a non-residential building#, on one or more floors, with lawful cooking space and sanitary facilities meeting the requirements of the Housing Maintenance Code, occupied:

- (a) and arranged and designed for use by, and is used by, not more than four non-related #artists#, or an #artist# and his household, and including adequate working space reserved for the #artist#, or #artists# residing therein;
(b) by any household residing therein on September 15, 1986, whose members are all unable to meet the #artist# certification qualifications of the Department of Cultural Affairs that registers with the Department of Cultural Affairs prior to nine months from January 8, 1987; or
(c) by any person who is entitled to occupancy by any other provision of law.

An #artist# is a person so certified by the New York City Department of Cultural Affairs.

Regulations governing #joint living-work quarters for artists# are set forth in Article I, Chapter 5, Sections 42-14, paragraph (D) (Use Group 17 - Special Uses), 42-141 (Modification by certification of the City Planning Commission of uses in M1-5A and M1-5B Districts), 43-17 (Special Provisions for Joint Living-Work Quarters for Artists), and 74-78 (Conversions of Non-Residential Buildings) and Article XI, Chapter 1 (Special Tribeca Mixed Use District).

Loft dwelling
A "loft dwelling" is a #dwelling unit# in the #Special Tribeca

Mixed Use District#, in a #building# designed for non-#residential use# erected prior to December 15, 1961. Regulations governing #loft dwellings# are set forth in Sections 111-11 (Residential use modification) and 111-40 (REQUIREMENTS FOR LOFT DWELLINGS CONSTRUCTED PRIOR TO (EFFECTIVE DATE)). Article XI, Chapter 1 (Special Tribeca Mixed Use District).

* * *

Chapter 5 Residential Conversion of Existing Non-Residential Buildings

* * *

15-011 Applicability within Special Districts

The provisions of this Chapter shall apply in any #Special Mixed Use District# as modified by Article XII, Chapter 3 (Special Mixed Use District).

The provisions of this Chapter shall apply in the #Special Downtown Jamaica District# as modified by Article XI, Chapter 5 (Special Downtown Jamaica District).

The provisions of this Chapter shall apply in the #Special St. George District# as modified by Article XII, Chapter 8 (Special St. George District).

The provisions of this Chapter shall apply in the #Special Coney Island District# as modified by Article XIII, Chapter 1 (Special Coney Island District).

The Preservation Area of the #Special Clinton District# is excluded from the applicability of the provisions of this Chapter.

The provisions of this Chapter shall apply in the #Special Tribeca Mixed Use District# as modified by Article XI, Chapter 1 (Special Tribeca Mixed Use District).

Except as specifically set forth in Sections 15-012 and 15-026, the provisions of this Chapter are not applicable in the #Special Tribeca Mixed Use District#.

* * *

15-013 Building permits and variances issued before the effective date of amendment

(a) Building permits in Manhattan Community Districts 1, 2, 3, 4, 5 and 6

* * *

(2) for all #floor area# for which the Board has made a finding that, as of the date said building permit lapsed, there was substantial construction in compliance with the approved plans pursuant to which said lapsed permit has been granted. A finding of substantial construction shall not be made unless, as of the date said permit lapsed, the #floor area# was either vacant or occupied by #residential# or #joint living-work quarters for artists use#, and unless the expenditures prior to the date said permit lapsed were significant in proportion to the costs of construction of the entire project, not including the costs of acquisition, demolition, professional fees or financing. Notwithstanding anything to the contrary above, the building permit shall only be reinstated pursuant to the provisions of this Section, provided that for any portion of the #building# for which said permit is reinstated:

(i) the conversion shall comply with the provisions of Sections 15-12, 15-24, or 42-14, paragraph (D)(1)(e), or 111-112, as appropriate in the zoning district in which the #building# being converted is located, except that the Board may modify the requirements of Sections 15-12, 15-24, or 42-14, paragraph (D)(1)(e), or 111-112, provided that the rooftop open space was not permitted under said building permit and the Board determines that the roof either is unsuited for open space #use# or cannot be made suitable for open space #use# at a reasonable cost;

* * *

15-026 Special bulk regulations for certain pre-existing dwelling units, joint living-work quarters for artists and loft dwellings

(a) The minimum size, #yard#, and density requirements of Sections 15-111, 15-22, 43-17 and ~~111-111~~ Section 111-40 (REQUIREMENTS FOR LOFT DWELLINGS CONSTRUCTED PRIOR TO (EFFECTIVE DATE)) may be replaced by the requirements of this Section for #dwelling units#, #joint living-work quarters for artists# or #loft dwellings#:

(1) existing on September 1, 1980 for which a determination of #residential# or #joint living-work quarters for artists# occupancy has been made pursuant to Sections 15-021, paragraph (c), 15-215, 42-133, paragraph (a), 42-141, paragraph (b), or 74-782, or 111-201 paragraph (a); or

(2) that are registered Interim Multiple Dwellings or are found covered by the New York City Loft Board pursuant to Article 7C of the New York State Multiple Dwelling Law; or

(3) that the Loft Board determines were occupied for #residential use# or as #joint living-work quarters for artists# on September 1, 1980.

(b) Unless required by the Loft Board for the legalization of Interim Multiple Dwelling Units in the implementation of Article 7C of the New York State Multiple Dwelling Law, #dwelling units# or #joint living-work quarters for artists# described in paragraph (a) and existing on such dates may not be divided subsequently into units or quarters of less than 1,200 square feet, and #loft dwellings# may not be divided subsequently into dwellings that do not meet the requirements of Section 111-111 paragraphs (a), (b)(1) and (c), Section 111-40.

No #building# that meets the density requirements of Sections 15-111 or paragraph (c) of Section 111-40 ~~111-111 paragraph (c)~~, may subsequently add additional units or quarters except in accordance thereof. No #building# to which the regulations of this Section have been applied may subsequently add additional units or quarters except in accordance with the requirements of Sections 15-111 or 111-111 paragraph (c).

(c) In lieu of the stated minimum size, #yard#, and density requirements of Sections 15-111, 15-22, 43-17 and Section 111-40 ~~111-111~~, the following regulations shall apply:

(1) The minimum size of a #dwelling unit#, #joint livingwork quarters for artists#, or #loft dwelling# may be no less than 415 square feet of #floor area#, provided that all of the following requirements are met:

- (i) the unit or quarters shall contain one or more windows that open onto a #street# or thirty foot #yard#;
- (ii) the area of such required window shall be not less than eight percent of the #floor area# of the unit or quarters and 50 percent of the area of such required window shall be openable; and
- (iii) the interior dimension of the wall in which such required window is located shall be no less than 12 feet in width; or

(2) The minimum size of a #dwelling unit#, #joint livingwork quarters for artists#, or #loft dwelling# may be no less than 600 square feet of #floor area#, provided that all of the following requirements are met:

- (i) the unit or quarters shall contain one or more windows that open onto either:
 - (a) a ten foot #yard#, where the window sill of such required window is at least 23 feet above #curb level#; or
 - (b) a 15 foot #yard#, where the window sill of such required window is less than 23 feet above #curb level#; or
 - (c) a #court# with a minimum dimension of 15 feet perpendicular to such required window and 375 square feet or more in area; or
 - (d) a #street#;
- (ii) the minimum horizontal distance between such required window opening onto a #yard# and any wall opposite such window on the same or another #zoning lot# shall be at least 15 feet;
- (iii) the area of such required window shall be no less than five percent of the #floor area# of the unit or quarters, and 50 percent of the area of such required window shall be openable;
- (iv) the interior dimension of the wall in which such required window is located shall be no less than 12 feet in width;
- (v) the average width of such unit or quarters shall be no less than 14 feet; and
- (vi) not less than two-thirds of the #floor area# of the unit or quarters shall have a floor-to-

ceiling height of nine feet or more.

* * *

32-01 Special Provisions for Adult Establishments

In addition to the applicable regulations for the #uses# listed in a permitted Use Group, #adult establishments# shall be subject to the following provisions:

(a) #Adult establishments# are not permitted in C1, C2, C3, C4, C5, C6-1, C6-2 or C6-3 Districts.

(b) In C6-4, C6-5, C6-6, C6-7, C6-8, C6-9, C7 or C8 Districts, no #adult establishment# shall be established less than 500 feet from a house of worship, a #school#, a #Residence District#, a C1, C2, C3, C4, C5-1, C6-1, C6-2 or C6-3 District, or a #Manufacturing District#, other than an M1-6M District, in which new #residences#, or new #joint living-work quarters for artists# or new #loft dwellings# are allowed, under the provisions of the Zoning Resolution, as-of-right or by special permit or authorization. No provisions or findings of such special permit or authorization which require an assessment of the impact of new #residences#, or new #joint living-work quarters for artists# or new #loft dwellings# on #commercial# or #manufacturing uses# within a #Manufacturing District# shall be construed as a limitation on the scope of this provision. However, on or after October 25, 1995, an #adult establishment# that otherwise complies with the provisions of this paragraph shall not be rendered #non-conforming# if a house of worship or a #school# is established on or after April 10, 1995, within 500 feet of such #adult establishment#.

* * *

42-01 Special Provisions for Adult Establishments

In addition to the applicable regulations for the #uses# listed in a permitted Use Group, #adult establishments# shall be subject to the following provisions:

(a) #Adult establishments# are not permitted in a #Manufacturing District# in which #residences#, or #joint living-work quarters for artists# or #loft dwellings# are, under the provisions of the Zoning Resolution, allowed as-of-right or by special permit or authorization. No provisions or findings of such special permit or authorization which require an assessment of the impact of new #residences#, or new #joint living-work quarters for artists# or new #loft dwellings# on #commercial# or #manufacturing uses# within a #Manufacturing District# shall be construed as a limitation on the scope of this provision.

(b) In all other #Manufacturing Districts#, no #adult establishment# shall be established less than 500 feet from a house of worship, a #school#, a #Residence District#, a C1, C2, C3, C4, C5-1, C6-1, C6-2 or C6-3 District, or a #Manufacturing District#, other than an M1-6M District, in which new #residences#, or new #joint living-work quarters for artists# or new #loft dwellings# are allowed, under the provisions of the Zoning Resolution, as-of-right or by special permit or authorization. No provisions or findings of such special permit or authorization which require an assessment of the impact of new #residences#, or new #joint living-work quarters for artists# or new #loft dwellings# on #commercial# or #manufacturing uses# within a #Manufacturing District# shall be construed as a limitation on the scope of this provision. However, on or after October 25, 1995, an #adult establishment# that otherwise complies with the provisions of this paragraph shall not be rendered #nonconforming# if a house of worship or a #school# is established on or after April 10, 1995, within 500 feet of such #adult establishment#.

* * *

42-53 Surface Area and Illumination Provisions

M1 M2 M3

* * *

No #illuminated sign# shall have a degree or method of illumination that exceeds standards established by the Department of Buildings by rule pursuant to the City Administrative Procedure Act. Such standards shall ensure that illumination on any #illuminated sign# does not project or reflect on #residences#, #loft dwellings# or #joint living-work quarters for artists# so as to interfere with the reasonable use and enjoyment thereof. Nothing herein shall be construed to authorize a #sign with indirect illumination# to arrange an external artificial source of illumination so that direct rays of light are projected from such artificial source into #residences#, #loft dwellings# or #joint living-work quarters for artists#.

* * *

42-532 Non-illuminated signs

M1 M2 M3

In all districts, as indicated, non-#illuminated signs# with total #surface areas# not exceeding six times the #street# frontage of the #zoning lot#, in feet, but in no event more than 1,200 square feet for each #sign#, are permitted.

However, in any #Manufacturing District# in which #residences#, #loft dwellings# or #joint living-work quarters for artists# are, under the provisions of the Zoning Resolution, allowed as-of-right or by special permit or authorization, the total #surface area# of all such permitted #signs# shall not exceed six times the #street# frontage of the #zoning lot#, in feet, and that the #surface area# of each #sign# shall not exceed 750 square feet.

* * *

42-533 Illuminated or flashing signs

M1 M2 M3

* * *
 However, in any #Manufacturing District# in which #residences#, #loft dwellings# or #joint living-work quarters for artists# are, under the provisions of the Zoning Resolution, allowed as-of-right or by special permit or authorization, the total #surface area# of all such permitted #signs# shall not exceed five times the #street# frontage of the #zoning lot#, in feet, and that the #surface area# of each #sign# shall not exceed 500 square feet.

* * *
42-541
Permitted projection
 M1 M2 M3

In all districts, as indicated, except as otherwise provided in Section 42-542 (Additional regulations for projecting signs), no permitted #sign# shall project across a #street line# more than 18 inches for double- or multi-faceted #signs# or 12 inches for all other #signs#, except that:

- (a) In M1-5A, M1-5B, M1-5M and M1-6M Districts and in #Manufacturing Districts# mapped within the #Special Tribeca Mixed Use District#, for each establishment located on the ground floor, non-illuminated signs# other than #advertising signs# may project no more than 40 inches across a #street line#, provided that along each #street# on which such establishment fronts, the number of such #signs# for each establishment shall not exceed two two-sided #signs# separated at least 25 feet apart, and further provided that any such #sign# shall not exceed a #surface area# of 24 by 36 inches and shall not be located above the level of the first #story# ceiling.

- * * *
- (b) For #zoning lots# occupies . . .

Article VII
Administration
 * * *
Chapter 4
Special Permits by the City Planning Commission

* * *
74-92
Use Groups 3A and 4A Community Facilities and Certain Large Retail Establishments in Manufacturing Districts

74-921
Use Groups 3A and 4A community facilities

- (a) Use modifications for Use Groups 3A and 4A in M1 Districts
 In M1 Districts, except for houses of worship, the City Planning Commission may permit #uses# listed in Use Group 4A - Community Facilities and, in M1-5 Districts, except in M1-5A, M1-5B and M1-5M Districts, the Commission may permit museums and non-commercial art galleries as listed in Use Group 3A, provided that such community facility is located not more than 400 feet from the boundary of a district where such facility is permitted as-of-right and the Commission finds that:

- * * *
- (6) such facility will not impair the essential character of the surrounding area.
 The provisions of this special permit relating to Use Group 3A museums and non-commercial art galleries shall be inapplicable to the #Special Tribeca Mixed Use District#.

* * *
Article XI - Special Purpose Districts
Chapter 1
Special Tribeca Mixed Use District

111-00
GENERAL PURPOSES

The "Special Tribeca Mixed Use District" established in this Resolution is designed to promote and protect public health, safety, and general welfare. These general goals include, among others, the following specific purposes:

- (a) to retain adequate wage, job producing, stable industries within the Tribeca neighborhood;
- (b) to protect light manufacturing and to encourage stability and growth in the Tribeca neighborhood by permitting light manufacturing and controlled residential uses to coexist where such uses are deemed compatible;
- (c) to provide a limited new housing opportunity of a type and at a density appropriate to this mixed use zone;
- (d) to insure the provision of safe and sanitary housing units in converted buildings; and
- (e) to promote the most desirable use of land and building development in accordance with the Plan for Lower Manhattan as adopted by the City Planning Commission.

* * *
111-02
General Provisions

The provisions of this Chapter shall apply to all #developments, enlargements, extensions#, alterations, #accessory uses#, open and enclosed, and changes in #uses# within the Special District.

#Loft dwellings# and #joint living work quarters for artists# are permitted #uses# within the Special District and #loft

dwellings# are the only permitted #residential use# in #buildings# designed for non #residential use# and erected prior to December 15, 1961. #Loft dwellings# and #joint living work quarters for artists# converted under the provisions of this Chapter, are not subject to the provisions of Section 22-42 (Location within Buildings).

#Buildings# designed for non #residential use#, and erected prior to December 15, 1961, that have not since been #enlarged# may be converted to #loft dwellings#, subject to the #bulk# regulations of Section 111-11 (Bulk Regulations for Buildings Containing Loft Dwellings or Joint Living Work Quarters for Artists).

#Buildings# designed for non #residential use#, and erected prior to December 15, 1961, that have since been #enlarged# may be converted to #loft dwellings#, and #buildings# designed for non #residential use# and erected prior to December 15, 1961, may be #enlarged# for #loft dwellings#, provided that such conversion or #enlargement# shall be made only by special permit of the City Planning Commission pursuant to Section 111-51 (Special Permit for Enlargements of Buildings Containing Loft Dwellings).

A #home occupation# may occupy a #loft dwelling# as an #accessory use# in excess of the #floor area# limitations of Section 12-10 (DEFINITIONS - Home occupation), and subject to the following:

- (a) Businesses operated as #home occupations# may have up to three non #residential# employees, and
- (b) Notwithstanding the limitation on #uses# listed in Section 12-10, a #home occupation# may include a permitted #commercial# or permitted #manufacturing use#. It shall not include the sale of merchandise produced elsewhere.
- (c) The Commissioner of Buildings may issue rules and regulations setting forth appropriate standards to implement the intent of this Section.

Museums or non-commercial art galleries are permitted #uses# within Areas B1 and B2 of the Special District in accordance with the provisions of Section 111-105 (Museums or non-commercial art galleries), and are subject to the #bulk# regulations applicable to #manufacturing uses# in Areas B1 and B2.

Except as modified by the express provisions of the District, the regulations of the underlying districts remain in effect.

111-03
District Map

The District Map for the #Special Tribeca Mixed Use District#, in Appendix A, identifies special areas comprising the Special District in which special zoning regulations carry out the general purposes of the #Special Tribeca Mixed Use District#. These areas are as follows:

- Area A1 - General Mixed Use Area
- Area A2 - Limited Mixed Use Area (Commercial and Residential Uses)
- Area A3 - General Mixed Use Area
- Area A4 - General Mixed Use Area
- Area B1 - Limited Mixed Use Area
- Area B2 - Limited Mixed Use Area
- Area A5 - General Mixed Use Area
- Area A6 - General Mixed Use Area
- Area A7 - General Mixed Use Area

111-10
SPECIAL USE REGULATIONS

111-101
Location of permitted uses in buildings containing loft dwellings or joint living work quarters for artists

Within Areas B1 and B2, #loft dwellings# and #joint living work quarters for artists# are not permitted below the floor level of the third #story#, unless modified by the Chairperson of the City Planning Commission pursuant to Section 111-20 (MINOR MODIFICATIONS), paragraph (a), by authorization of the City Planning Commission pursuant to Section 111-23 (Modification of Location and Additional Use Regulations by Authorization of the City Planning Commission) or by special permit of the City Planning Commission pursuant to Section 111-50 (SPECIAL PERMIT FOR CONVERSION TO LOFT DWELLINGS OR JOINT LIVING WORK QUARTERS FOR ARTISTS).

111-11
Residential use modification

- (a) Loft dwellings
 #Loft dwellings# created prior to (effective date) shall be governed by the provisions for #loft dwellings# in Section 111-40 (REQUIREMENTS FOR LOFT DWELLINGS CONSTRUCTED PRIOR TO (EFFECTIVE DATE)). Such #loft dwellings# may be #extended#, #enlarged#, or subdivided into two or more #loft dwellings# only in accordance with such provisions. No #loft dwellings# may be created after (effective date), except as the result of a subdivision of a #loft dwelling# existing prior to (effective date).
- (b) Home occupations
 A #home occupation# may occupy a #loft dwelling#, or a #dwelling unit# converted pursuant to Article I, Chapter 5 (Residential Conversion of Existing Non-Residential Buildings), as an #accessory use# pursuant to Section 15-13 (Special Home

Occupation Provision), except that:

- (1) businesses operated as #home occupations# may have up to three non-#residential# employees; and
- (2) notwithstanding the limitation on #uses# listed in Section 12-10, a #home occupation# may include a permitted #commercial# or permitted #manufacturing use#.

111-102 12
Ground floor use restrictions

(a) In all areas except Areas A2, A1, A3 and A4 ground floor spaces in separate #buildings# may not be combined for #uses# in Use Groups 3, 4, 5 and 6, except in those #buildings# having frontage on Broadway, Chambers Street, Church Street, Greenwich Street, Hudson Street, Sixth Avenue, Varick Street, West Broadway or West Street.

- (b) Areas B1 and B2
 - (1) Use of the ground floor in #buildings# constructed prior to March 10, 1976, shall be restricted to #uses# in Use Groups 7, 9, 11, 16, 17a, 17b, 17c or 17e, except that where a #use# other than these occupied the ground floor of a #building# prior to March 10, 1976, it shall be permitted in conformance with the underlying district regulations.
 - (2) In #buildings# having frontage on Greenwich Street, West Street, Hudson Street, West Broadway or Canal Street, ground floor #uses# shall be permitted in conformance with the underlying districts except as provided in Section 111-103, paragraph (c).

111-103 13
Additional use regulations

- (a) Areas A1, and A3 and A4
 - (1) #Uses# in Use Groups 16 and 17 shall be permitted, except the following #uses# are prohibited in all #buildings#:
 - (i) within Use Group 16A: crematoriums, poultry or rabbit killing establishments, unenclosed automobile, boat, motorcycle or trailer sales, motorcycle rentals;
 - (ii) all Use Group 16B #uses#, except #automotive service stations# by special permit pursuant to Section 73-21;
 - (iii) all Use Group 16C #uses#;
 - (iv) within Use Group 16D: dry cleaning or cleaning or dyeing establishments, with no limitation on type of operation, solvents, #floor area# or capacity per establishment;
 - (v) within Use Group 17B: manufacture of aircraft, automobiles, trucks, trailers, boats, motorcycles or chemicals; and
 - (vi) all Use Group 17C #uses#, except agriculture.
 - (2) The following #uses# are prohibited in #buildings# that do not front on Chambers Street, Church Street, Greenwich Street, Hudson Street, or West Broadway or West Street:
 - (i) all Use Group 8A #uses#;
 - (ii) all Use Group 8D #uses#;
 - (iii) all Use Group 10A #uses#, except depositories, photographic or motion picture studios, radio or television studios; and
 - (iv) all Use Group 12A #uses#.
 - (3) In #buildings# fronting on Chambers Street, Church Street, Greenwich Street, Hudson Street, or West Broadway or West Street, the following retail facilities #uses# shall be limited to 20,000 square feet of #floor area# on a #zoning lot#, including retail #cellar# space allotted to such #uses#, except as otherwise provided in Section 411-40 111-32 (Special Permit For Certain Large Commercial Establishments):
 - (i) all #uses# in Use Groups 6A and 6C;
 - (ii) all #uses# in Use Group 10 with parking categories B or B1; and
 - (iii) the above #uses# when listed in other use groups.
 Separate #buildings# on separate #zoning lots# may not be combined for #uses# in Use Groups 6A, and 6C and or all #uses# with parking categories B or B1.

in Use Group 10 with parking categories B or B1.

In addition, in #buildings# not fronting on the above-listed #streets# listed in paragraph (a)(3) of this Section, #uses# listed retail facilities in Use Groups 6A and 6C shall be limited to 10,000 square feet of #floor area# on a #zoning lot#, including retail #cellar# space allotted allocated to such #uses#, except as otherwise provided in Section 111-40 32.

(b) Areas B1 and B2

#Loft dwellings# and #joint living work quarters for artists# shall be permitted in #buildings# where the #lot coverage# is less than 5,000 square feet. #Loft dwellings# and #joint living work quarters for artists# shall be permitted in other #buildings or other structures# only by special permit of the City Planning Commission, pursuant to Section 111-50 (SPECIAL PERMIT FOR CONVERSION TO LOFT DWELLINGS OR JOINT LIVING WORK QUARTERS FOR ARTISTS), or by minor modification of the Chairperson of the City Planning Commission, pursuant to Section 111-20, paragraph (d), or by authorization of the City Planning Commission, pursuant to Section 111-23 (Modification of Location and Additional Use Regulations by Authorization of the City Planning Commission).

Areas A4, A5, A6 and A7

(4) All #uses# listed in Use Groups 16B, 16C or 16D shall be permitted,

(5) The following #uses# listed in Use Group 16A shall be permitted:

Carpentry, custom woodworking or custom furniture making shops

Electrical, glazing, heating, painting, paper hanging, plumbing, roofing or ventilating contractors' establishments, open or enclosed, with open storage limited to 5,000 sq. ft.

Household or office equipment or machinery repair shops

Machinery rental or sales establishments.

(6) All #uses# in Use Group 17 shall be permitted, except that the following #uses# shall be prohibited:

Building materials or contractors' yards, open or enclosed

Produce or meat markets, wholesale

Adhesives, including manufacture of basic components

Food products, including slaughtering of meat or preparation of fish for packing

Laboratories, research, experimental or testing

Leather products, including shoes, machine belting, or similar products

Metal stamping or extrusion, including costume jewelry, pins and needles, razor blades, bottle caps, buttons, kitchen utensils, or similar products

Pharmaceutical products

Plastic products, including tableware, phonograph records, buttons, or similar products

Rubber products, such as washers, gloves, footwear, bathing caps, atomizers, or similar products, including manufacture of natural or synthetic rubber

Shoddy

Soap or detergents.

(4) For establishments with frontage on #wide streets#, #uses# listed in Use Groups 6A, 6C and 10 shall be limited to 10,000 square feet of #floor area#. For establishments that front only upon a #narrow street#, such #uses# shall be limited to 5,000 square feet of #floor area#. For the purposes of this Section, #floor area# shall include retail #cellar# space allocated to such #uses#.

The #floor area# requirements of this paragraph, (b)(4), may be modified only pursuant to Section 111-32 (Special Permit For Certain Large Commercial Establishments).

(c) Eating or drinking establishments with entertainment and a capacity of more than 200 persons, or establishments of any capacity with dancing, as listed in Use Group 12A, in any location within a #building#, shall be permitted only by special permit of the Board of Standards and Appeals as provided in Section 73-244. In Areas A1, A2, A3 and A4, The Board of Standards and Appeals shall additionally find for establishments of any capacity with dancing, as listed in Use Group 12A, that primary ingress and egress for such #uses# may only be located on Broadway, Chambers Street, Church Street, Greenwich Street, Hudson Street, Sixth Avenue, Varick Street, West Broadway or West Street, with only fire or emergency egress on other #streets#, and that no portion of such #use# may be located more than 100 feet, measured perpendicularly, from the above-

listed streets. Furthermore, such #uses# are restricted as provided in paragraph (a)(2) of this Section.

(d) Areas A4, A5, A6 and A7

#Transient hotels# shall be allowed, except that #developments#, #enlargements#, #extensions# or changes of #use# that result in a #transient hotel# with greater than 100 sleeping units shall only be allowed pursuant to Section 111-31 (Special Permit For Large Transient Hotels).

However, any #transient hotel# that received a special permit pursuant to Section 74-711, granted prior to (effective date of amendment), may continue under the terms of such approval.

(e) Environmental conditions for Area A2

(1) All #developments# or #enlargements# shall be subject to Ambient Noise Quality Zone Regulations*. #Uses# listed in Use Group 11A shall be subject to the performance standards of an M1 District.

(2) All new #dwelling units# shall be provided with a minimum 35dB(A) of window wall attenuation in order to maintain an interior noise level of 45dB(A), or less, with windows closed. Therefore, an alternate means of ventilation is required.

* Ambient Noise Quality Regulations for an M2 District as set forth in the Noise Control Code for the City of New York, Article VI(B).

111-104 Special provisions for Areas A1, A2, A3, A4 and B2 111-20 SPECIAL BULK PROVISIONS FOR AREAS A1 THROUGH A7

(a) Area A1

The regulations applicable to a C6-2A District shall apply to all new #developments# and #enlargements#, except as set forth herein.

(1) Maximum #floor area ratio#

The maximum #floor area ratio# permitted on a #zoning lot# shall be 5.0.

(2) Special regulations for narrow #buildings#

A #building# or portion of a #building# may be constructed above the maximum height of a #street wall# permitted pursuant to Section 23-692 (Height limitations for narrow buildings or enlargements), provided the portion of a #building# exceeding such height limitation does not exceed a height of one #story# or 15 feet, whichever is less, and provided such portion is set back at least 10 feet from the #street wall# of the #building# facing a #wide street#, and 15 feet from the #street wall# of the #building# facing a #narrow street#.

(b) Area A2

The regulations applicable to a C6-3 District shall apply to all new #developments# and #enlargements#, except as set forth herein.

(1) Maximum #floor area ratio#

No #floor area# bonuses shall be permitted in Area A2.

The maximum #floor area ratio# permitted shall be 7.52. In no case shall the #floor area ratio# of the #commercial# or #community facility# portion of the #building# be more than 6.0.

(2) #Open space# and #lot coverage# regulations

The #open space# and #lot coverage# regulations of Article II, Chapters 3 and 4, and Article III, Chapter 5, for a #residential building#, or the #residential# portion of a #mixed building#, are not applicable. In lieu thereof, the maximum permitted #lot coverage# on a #zoning lot# shall not exceed 80 percent of the #lot area#. However, any permitted obstruction on a #zoning lot# pursuant to Sections 23-44, 24-12 or 33-23 shall not count as #lot coverage#.

(3) #Yard#, #court# and minimum distance between #buildings# regulations

The #yard# and #court# regulations of a C6-3 District shall apply, except that on a #through lot# the provisions of paragraphs (b) and (c) of Sections 23-533 and 24-382 (Required rear yard equivalents) and 23-71 (Minimum Distance between Buildings on a Single

Zoning Lot) shall not apply. On any single #zoning lot# within Area A2, if a #development# or #enlargement# results in two or more #buildings# or portions of #buildings# detached from one another at any level, such #buildings# or portions of #buildings# shall at no point be less than eight feet apart.

(4) #Height factor#, front height and setback regulations

The #height factor#, front height and setback, alternate front setback and tower regulations of a C6-3 District shall not apply. In lieu thereof, for the first two #stories# of any #development# or #enlargement#, the #street wall# shall be located on the #street line# and shall extend the entire width of the #zoning lot# not occupied by existing #buildings# to remain, except that at the intersection of two #street lines# the #street wall# may be located within five feet of the #street line#. Above the ceiling of the second #story# for any #development# or #enlargement#, there shall be mandatory #street walls# extending the entire width of the #zoning lot# not occupied by existing #buildings# to remain, as set forth below in this paragraph, (b)(4).

Along #wide streets# and along #narrow streets#, within 75 feet of the intersection with #wide streets#, the #street wall# shall rise for a minimum of 60 feet above #curb level# but shall not exceed a height of 100 feet above #curb level#. Along a #narrow street#, beyond a distance of 75 feet from the intersection of a #wide street# and a #narrow street#, the #street wall# shall rise for a minimum of 60 feet above #curb level# but shall not exceed a height of 85 feet above #curb level#.

Notwithstanding the above requirements, for the 25 feet of a #zoning lot# furthest from the intersection of a #wide street# and a #narrow street#, the height of the #street wall# shall be 60 feet or the height of the adjacent #building# fronting on the same #street line#, whichever is greater. Above the ceiling of the second #story#, 75 percent of the aggregate area of the mandatory #street walls# at each #story# shall be within five feet of the #street line#; the mandatory #street wall# shall about the #street line# at least once every 25 feet; and at the intersection of two #street lines# the mandatory #street wall# shall be located within five feet of the #street line#, measured perpendicular to the #street line#. For #residential# and community facility #developments# or #enlargements#, recesses shall comply with the applicable #outer court# provisions of Sections 23-84 and 24-63.

For any #zoning lot# located in a Historic District designated by the Landmarks Preservation Commission, the minimum base height of a #street wall# may vary between the height of the #street wall# of an adjacent #building# before setback, if such height is lower than the minimum base height required, up to the minimum base height requirements of this Chapter.

For any #zoning lot# located in a Historic District designated by the Landmarks Preservation Commission, the location of the #street wall# of any #building# may vary between the #street wall# location requirements of this Chapter and the location of the #street wall# of an adjacent #building# fronting on the same #street line#.

(5) Curb cuts

Curb cuts shall not be permitted on Greenwich Street, Murray Street and Chambers Street.

(c) Area A3

The regulations applicable to a C6-3A District shall apply to all new #developments# and #enlargements#, except as set forth herein.

(1) Height and setback regulations

The height and setback regulations of Section 35-24 (Special Street Wall Location and Height and Setback Regulations in Certain Districts) shall not apply. In lieu thereof, the following height and setback regulations shall apply:

(i) Permitted obstructions Permitted obstructions for all #buildings or other structures# shall be as set forth in Section 33-42.

(ii) Measurement of height

Heights of all #buildings or other structures# shall be measured from the #base plane#.

(iii) #Street wall# location

The #street wall# of any #development# or #enlargement# shall be located on the #street line# and extend along the entire #street# frontage of the #zoning lot# not occupied by existing #buildings#, and shall rise to at least a height of 60 feet [remove double-space] or the height of the #building#, whichever is less. However, to allow articulation of #street walls# at the intersection of two #street lines#, the #street wall# may be located anywhere within an area bounded by the two #street lines# and a line [remove double-space] connecting such #street lines# at points 15 feet from their intersection. Recesses, not to exceed three feet in depth from the #street line#, shall be permitted on the ground floor where required to provide access to the #building#. At any level above the ground floor, but at least 12 feet above the level of the #base plane#, recesses shall be permitted in the #street wall# for #outer courts# or articulation of #street walls# at the intersection of two #street lines# as set forth in this Section. The aggregate width of such recesses shall not exceed 30 percent of the width of the #street wall# at any level.

(iv) Maximum height of #street walls# and required setbacks

The maximum height of a #street wall# before setback shall be 85 feet or the height of an adjoining #building# fronting on the same #street line# with a height of at least 60 feet, whichever is less. Setbacks are required for all portions of #buildings# that exceed these maximum #street wall# heights. At a height not lower than 60 feet nor higher than 85 feet, or the height of an adjoining #building# fronting on the same #street line# which is less than 85 feet, a setback with a depth of at least 10 feet shall be provided from any #street wall# fronting on a #wide street#, and a setback with a depth of at least 15 feet shall be provided from any #street wall# fronting on a #narrow street#, except that such dimensions may include the depth of any permitted recesses in the #street wall#.

(v) Maximum building height

No #building or other structure# shall exceed a height of 135 feet.

(vi) Vertical #enlargements# of low #buildings#

Existing #buildings# with #street walls# less than 60 feet in height may be vertically #enlarged# by up to one #story# or 15 feet, whichever is less, without regard to the #street wall# location provisions of paragraph (c)(1)(iii) of this Section.

(2) Special regulations for narrow #buildings#

A #building# or portion of a #building# may be constructed above the maximum height of #street wall# permitted pursuant to Section 23-692 (Height limitations for narrow buildings or enlargements), provided such portion of a #building# exceeding such height limitation does not exceed a height of one #story# or 15 feet, whichever is less, and provided such portion of a #building# is set back at least 10 feet from the #street wall# of the #building# facing a #wide street#, and 15 feet from the #street wall# of a #building# facing a #narrow street#.

(d) Areas A4, A5, A6 and A7

Except as set forth herein, the #bulk# regulations of the underlying district shall apply.

(1) In C6 2A and C6 3A Districts, the #height and setback regulations, as set forth in Table A of Section 35-24, shall be modified, as follows:

District Area	Minimum base height (in ft.)	Maximum base height (in ft.)	Maximum building height (in ft.)
C6 2A	60	70	110
C6 3A A4	60	70	140
A5	60	70	110

A6	60	85	120
A7	60	85	120

In a C6 3A District, Area A4, a penthouse portion of a #building#, not exceeding ten feet in height, may be constructed above the maximum building height, provided that such penthouse portion is set back at least 25 feet from any #narrow street#.

In Area A4, However, the provisions of this paragraph, (d) (1), shall not apply to any #building# located in Historic Districts designated by the Landmarks Preservation Commission.

(2) The provisions of Section 33-42 (Permitted Obstructions) shall apply to all #buildings# within Area A4, except that elevator or stair bulkheads, roof water tanks, cooling towers or other mechanical equipment (including enclosures), may penetrate a maximum height limit provided that either the product, in square feet, of the #aggregate width of street walls# of such obstructions facing each #street# frontage, times their average height, in feet, shall not exceed a figure equal to eight times the width, in feet, of the #street wall# of the #building# facing such frontage or, the #lot coverage# of all such obstructions does not exceed 20 percent of the #lot coverage# of the #building#, and the height of all such obstructions does not exceed 40 feet. In addition, dormers may penetrate a maximum base height in accordance with the provisions of paragraph (c) of Section 23-621 (Permitted obstructions in certain districts).

(3) In a C6 3A District, the maximum #floor area ratio# permitted on a #zoning lot# shall be 6.5 as follows:

Area	Maximum #floor area ratio#
A4	6.5
A5	5.5
A6	5.4
A7	5.0

(4) In a C6 2A District, the maximum #floor area ratio# permitted on a #zoning lot# shall be 5.5. Applicability of Inclusionary Housing Program

R8A Districts within Area A6 shall be #Inclusionary Housing designated areas#, pursuant to Section 12-10 (DEFINITIONS), for the purpose of making the Inclusionary Housing Program regulations of Section 23-90, inclusive, applicable as modified within the Special District. The base #floor area ratio# for any #zoning lot# containing #residences# shall be 5.4. Such base #floor area ratio# may be increased to a maximum of 7.2 through the provision of #affordable housing# pursuant to the provisions for #Inclusionary Housing designated areas# in Section 23-90 (INCLUSIONARY HOUSING), except that the height and setback regulations of paragraph (a) of Section 23-954 (Additional requirements for compensated developments) shall not apply. In lieu thereof, the height and setback regulations of this Chapter shall apply.

(5) #Buildings# that have received a certification from the Chairperson of the City Planning Commission pursuant to paragraph (c) of the former Section 111-20 (MINOR MODIFICATIONS), prior to (effective date of amendment), to modify the rooftop open space requirements of the former Section 111-112 (Open space equivalent), shall be exempt from the rooftop open space requirements of Section 15-24 (Open Space Equivalent).

(6) Notwithstanding any of the provisions of Section 11-33 (Building Permits for Minor or Major Development or Other Construction Issued Before Effective Date of Amendment), the #development# of a #building# pursuant to variance granted by the Board of Standards and Appeals under calendar #231-09-BZ to modify #bulk# regulations, may be continued provided that a building permit has been issued, in accordance with the terms of said variance, within two years of the grant of said variance.

(e) Area B2

In Area B2, except as modified by the express provisions of this Chapter, the underlying district regulations are superseded and replaced by the regulations applicable in M2 4 Districts.

111-105 Museums or non-commercial art galleries

Areas B1 and B2 In any #building#, a museum or non-commercial art gallery is permitted on the ground floor where a #use# in Use Group 6 is permitted pursuant to the provisions of Sections 111-102 and above the ground floor where #joint living work quarters for artists# or #loft dwellings# are permitted pursuant to the provisions of Sections 111-101 or 111-103.

111-11 Bulk Regulations for Buildings Containing Loft Dwellings or Joint Living Work Quarters for Artists

#Joint living work quarters for artists# located within the District shall comply with all the #bulk# regulations of this Section applicable to #loft dwellings#.

111-111 Loft dwelling requirements

(a) All #loft dwellings# shall have one or more windows which open into a #street# or a #yard# of 30 feet minimum depth.

(b) (1) The minimum #floor area# contained within a #loft dwelling# shall be not less than 2,000 square feet, except that:

(i) where a #loft dwelling# occupies the entire usable area of a floor, there shall be no minimum #floor area#;

(ii) where a #loft dwelling# has a minimum clear width of 14 feet throughout and has windows opening onto both a #street# and a #yard# which has a depth of 10 percent of the depth of the #loft dwelling#, there shall be no minimum #floor area#;

(iii) where the ratio in a #loft dwelling# of the window area opening onto a #street# or a #yard# of 30 feet minimum depth to the #floor area# contained within the #loft dwelling# exceeds 5 percent, the minimum #floor area# contained within the #loft dwelling# may be reduced by 200 square feet for each additional percent, to a ratio of 10 percent; or

(iv) where the ratio in a #loft dwelling# of the window area opening onto a #street# or a #yard# of 30 feet minimum depth to the #floor area# contained within the #loft dwelling# equals or exceeds 10 percent, there shall be no minimum #floor area#.

(2) The minimum #loft dwelling# size and #yard# requirement, however, may be replaced by the requirements of Section 15-026 (Special bulk regulations for certain pre-existing dwelling units, joint living work quarters for artists and loft dwellings) for #loft dwellings#:

(i) for which a determination of #residential# occupancy on September 1, 1980 has been made; or

(ii) that are registered Interim Multiple Dwellings or are found covered by the New York City Loft Board pursuant to Article 7C of the New York State Multiple Dwelling Law; or

(iii) that the Loft Board determines were occupied for #residential use# on September 1, 1980.

#Loft dwellings# existing on September 1, 1980, may not be subsequently divided into dwellings that do not meet the requirements of paragraphs (a), (b)(1) and (c) of this Section, unless required by the Loft Board for the legalization of Interim Multiple Dwelling units in the implementation of Article 7C of the New York State Multiple Dwelling Law.

No #building# that meets the density requirements of paragraph (c) of this Section may subsequently add additional units or quarters except in accordance thereof. No #building# to which the regulations of Section 15-026 have been applied may subsequently add additional units or quarters except in accordance with the requirements of paragraph (c).

(e) The number of #loft dwellings# shall not exceed one per 1,000 square feet of #floor area# devoted to #loft dwellings#, except as a result of the application of paragraph (b)(2) of this Section.

(d) Mezzanines constructed pursuant to Chapter 26 of the Administrative Code shall be allowed within individual #loft dwellings#, provided that the gross #floor area# of each mezzanine does not exceed 33 and 1/3 percent of the #floor area# contained within such #loft dwelling#. Such mezzanines are permitted only in #buildings# with an existing #floor area ratio# of 12 or less and only between floors, or between a floor and a roof, existing on January 22, 1998, that are to remain. Such mezzanines shall not be included as #floor area# for the purpose of calculating the minimum required size of a #loft dwelling# or for calculating #floor area# devoted to #loft dwellings#.

(e) No #building# in Areas B1 and B2 containing #loft dwellings# or #joint living work quarters for artists# shall be #enlarged#, except that such #buildings# containing #loft dwellings# may be #enlarged# by special permit of the City Planning Commission, pursuant to Section 111-51 (Special Permit for Enlargements of Buildings Containing Loft Dwellings). Mezzanines shall be permitted as provided in paragraph (d) of this Section.

111-112 Open space equivalent

At least 30 percent of the gross roof area of a #building# containing 15 or more #loft dwellings# shall be #developed# for recreational #use#.

For each additional #loft dwelling#, 100 square feet of

additional roof area shall be developed for recreational use up to a maximum of 50 percent of the gross roof area. This recreational area shall be accessible to all the occupants of said loft dwellings and their guests for whom no fees are charged.

111-20 MINOR MODIFICATIONS

On application, the Chairperson of the City Planning Commission may grant minor modifications to the following provisions of this Chapter:

- (a) The requirements of Section 111-101 relating to location of loft dwellings or joint living work quarters for artists below the floor level of the third story of a building in Areas B1 and B2, and Section 111-102, paragraph (b), relating to use restrictions in floor area on the ground floor may be modified provided that the Chairperson finds that the owner of the space has made a good faith effort to rent such space to a mandated use at fair market rentals.

Such efforts shall include but not be limited to:

advertising in local and city wide press;

listing the space with brokers;

notifying the New York City Office of Economic Development; and

informing local and city wide industry groups.

Such efforts shall have been actively pursued for a period of no less than six months for buildings under 3,600 square feet and one year for buildings over 3,600 square feet prior to the date of the application.

- (b) The requirements of Section 111-111 relating to loft dwellings may be modified provided that the Chairperson has administratively certified to the Department of Buildings that the design of the loft dwellings or joint living work quarters for artists provides sufficient light and air to allow minor modifications of these provisions.

- (c) The requirements of Section 111-112 relating to roof top open space may be modified provided that the Chairperson has administratively certified to the Department of Buildings that the roof either is unsuited for open space use or cannot be made suitable for open space use at reasonable cost.

- (d) The requirements of Section 111-103 (Additional use restrictions), paragraph (b), relating to loft dwellings and joint living work quarters for artists in buildings within Area B1 and B2, where the lot coverage is 5,000 square feet or more, may be modified provided that:

- (1) such floor area was occupied on September 1, 1980, as loft dwellings or joint living work quarters for artists, or consists of registered Interim Multiple Dwellings, or is found covered by the New York City Loft Board pursuant to Article 7C of the New York State Multiple Dwelling Law;

- (2) such building consisted, on June 21, 1982, of two or more contiguous sections separated structurally by load bearing walls, with independent entrances, independent addresses, and other evidence of the independent functional use of each section of the building, which evidence may include but is not limited to separate deeds, separate tax lots, separate certificates of occupancy, or separate utilities or systems for the entirety of each section of the building; and

- (3) the section within which such floor area is located has a lot coverage of less than 5,000 square feet of lot area.

A developer must send a copy of any request for modification pursuant to this Section to the applicable Community Board at least ten days prior to the next regularly scheduled Community Board meeting. If the Community Board elects to comment on such requests, it must do so within 30 days of such notification.

111-21 Notice of Filing to Create Loft Dwellings or Joint Living Work Quarters for Artists

A duplicate copy of the application for an alteration permit shall be sent to the City Planning Commission by the applicant for information purposes only. No building permit shall be issued by the Department of Buildings for such loft dwellings or joint living work quarters for artists without the acknowledged receipt of such notice by the City Planning Commission.

111-23 Modification of Location and Additional Use Regulations by Authorization of the City Planning Commission

The provisions of Section 111-101 (Location of permitted uses in buildings containing loft dwellings or joint living work quarters for artists), relating to the prohibition of loft dwellings or joint living work quarters for artists below the level of the third story of a building in Areas B1 and B2, and Section 111-103 (Additional use regulations), paragraph (b), relating to loft dwellings and joint living work quarters for artists in buildings within Areas B1 and B2 where the lot coverage is 5,000 square feet or more, may be modified by authorization of the City Planning

Commission, provided that:

- (a) such building is either a landmark or lies within a Historic District designated by the Landmarks Preservation Commission;
- (b) any alterations to the subject building required in connection with such conversion to loft dwellings or joint living work quarters for artists have received a Certificate of Appropriateness or other permit from the Landmarks Preservation Commission; and
- (c) a program has been established for continuing maintenance that will result in the preservation of the subject building or buildings as evidenced by a report from the Landmarks Preservation Commission.

In order to grant an authorization, the City Planning Commission shall find that such modification shall have minimal adverse effects on the conforming uses located within the building and in the surrounding area.

The City Planning Commission may prescribe appropriate additional conditions and safeguards in order to enhance the character of the development and to minimize adverse effects on the character of the surrounding area.

111-30 ENVIRONMENTAL CONDITIONS FOR AREA A2

- (a) All developments or enlargements shall be subject to Ambient Noise Quality Zone Regulations. Uses listed in Use Group 11A shall be subject to the performance standards of an M1 District.
- (b) All new dwelling units shall be provided with a minimum 25dB(A) of window wall attenuation in order to maintain an interior noise level of 45dB(A), or less, with windows closed. Therefore, an alternate means of ventilation is required.

* Ambient Noise Quality Regulations for an M2 District as set forth in the Noise Control Code for the City of New York, Article VI(B).

111-30 SPECIAL PERMITS

111-31 Special Permit for Large Transient Hotels

In Areas A4 through A7, the City Planning Commission may permit transient hotels that are comprised of more than 100 sleeping units, provided the Commission shall find that such transient hotel, resulting from a development, enlargement, extension or change of use, is so located as not to impair the essential residential character of, or the future use or development, of the surrounding area. The Commission may prescribe additional conditions and safeguards to minimize adverse effects on the character of the surrounding area.

111-4032 Special Permit for Certain Large Commercial Establishments SPECIAL PERMIT FOR CERTAIN LARGE RETAIL FACILITIES

The City Planning Commission may permit the total floor area of large commercial establishments retail facilities subject to Section 111-103, paragraph (a)(3) to exceed the underlying limitations floor area requirements set forth in Section 111-13, paragraphs (a)(3) and (b)(4) on square feet to exceed 20,000 square feet of floor area, including the floor area requirements for retail cellar space allotted to such uses, in buildings fronting on Chambers Street, Church Street, Greenwich Street, Hudson Street or West Broadway, and 10,000 square feet of floor area, including retail cellar space allotted to such uses, in buildings fronting on other streets, provided

As a condition of granting a special permit for such large commercial establishments, the Commission shall find that:

- (a) such development, enlargement, extension or change of use is so located as not to impair the essential character or the future use of, or development of, the surrounding area; and
- (b) the streets providing access to the facility will be adequate to handle the vehicular and pedestrian traffic generated by such use.

The Commission may prescribe additional conditions and safeguards to minimize adverse effects on the character of the surrounding area.

111-40 REQUIREMENTS FOR LOFT DWELLINGS CONSTRUCTED PRIOR TO (EFFECTIVE DATE)

The following is applicable to all existing loft dwellings, created prior to (effective date), within the Special Tribeca Mixed Use District.

- (a) All loft dwellings shall have one or more windows which open into a street or a yard with a minimum depth of 30 feet.
- (b) (1) The minimum floor area contained within a loft dwelling shall be not less than 2,000 square feet, except that:
- (i) where a loft dwelling occupies the entire usable area of a floor, there shall be no minimum floor area;
- (ii) where a loft dwelling has a minimum clear width of 14 feet throughout and has windows opening onto both a street#

and a yard# which has a depth of 10 percent of the depth of the loft dwelling#, there shall be no minimum floor area#;

- (iii) where the ratio in a loft dwelling# of the window area opening onto a street# or a yard# of 30 feet minimum depth to the floor area# contained within the loft dwelling# exceeds five percent, the minimum floor area# contained within the loft dwelling# may be reduced by 200 square feet for each additional percent, to a ratio of 10 percent; or

- (iv) where the ratio in a loft dwelling# of the window area opening onto a street# or a yard# of 30 feet minimum depth to the floor area# contained within the loft dwelling# equals or exceeds 10 percent, there shall be no minimum floor area#.

- (2) The minimum loft dwelling# size and yard# requirement may be replaced by the requirements of Section 15-026 (Special bulk regulations for certain pre-existing dwelling units, joint living-work quarters for artists and loft dwellings) for loft dwellings#:

- (i) for which a determination of residential# occupancy on September 1, 1980 has been made;
- (ii) that are registered Interim Multiple Dwellings or are found covered by the New York City Loft Board pursuant to Article 7C of the New York State Multiple Dwelling Law; or
- (iii) that the Loft Board determines were occupied for residential use# on September 1, 1980.

Loft dwellings# existing on September 1, 1980, may not be subsequently divided into multiple loft dwellings# that do not meet the requirements of paragraphs (a), (b)(1) and (c) of this Section, unless required by the Loft Board for the legalization of Interim Multiple Dwelling units in the implementation of Article 7C of the New York State Multiple Dwelling Law.

No building# that meets the density requirements of this paragraph (c) may subsequently add additional units or quarters except in accordance thereof. No building# to which the regulations of Section 15-026 have been applied may subsequently add additional units or quarters except in accordance with the requirements of paragraph (c).

- (c) The number of loft dwellings# shall not exceed one per 1,000 square feet of floor area# devoted to loft dwellings#, except as a result of the application of paragraph (b)(2) of this Section.

No building# that meets the density requirements of paragraph (c) of this Section may subsequently add additional units or quarters except in accordance thereof. No building# to which the regulations of Section 15-026 have been applied may subsequently add additional units or quarters except in accordance with the requirements of paragraph (c).

- (d) Mezzanines constructed pursuant to Chapter 26 of the Administrative Code shall be allowed within individual loft dwellings#, provided that the gross floor area# of each mezzanine does not exceed 33 and 1/3 percent of the floor area# contained within such loft dwelling#. Such mezzanines are permitted only in buildings# with an existing floor area ratio# of 12 or less and only between floors, or between a floor and a roof, existing on January 22, 1998, that are to remain. Such mezzanines shall not be included as floor area# for the purpose of calculating the minimum required size of a loft dwelling# or for calculating floor area# devoted to loft dwellings#.

- (e) At least 30 percent of the gross roof area of a building# containing 15 or more loft dwellings# shall be provided for recreational use#. For each additional loft dwelling#, 100 square feet of additional roof area shall be developed# for recreational use# up to a maximum of 50 percent of the gross roof area. This recreational area shall be accessible to all the occupants of said loft dwellings# and their guests for whom no fees are charged.

- (f) Existing loft dwellings# may be extended#, enlarged#, or subdivided into two or more loft dwellings# only in accordance with the provisions of this Section. In addition, floor area# added to an existing loft dwelling# shall not be subject to the provisions of Section 32-42 (Location within Buildings).

111-50 SPECIAL PERMIT FOR CONVERSION TO LOFT

DWELLINGS OR JOINT LIVING WORK QUARTERS FOR ARTISTS

The City Planning Commission may permit, in Areas B1 and B2, the modification of the use provisions of Sections 111-101 (Location of permitted uses in buildings containing loft dwellings or joint living work quarters for artists), Section 111-102 (Ground floor use restrictions), paragraph (b), or 111-103 (Additional use regulations), paragraph (b), to allow loft dwellings or joint living work quarters for artists on any story in any building, provided the Commission finds that:

- (a) the conversion will not harm the commercial and manufacturing sectors of the City's economy;
(b) the conversion will not harm the commercial and manufacturing character of the surrounding area;
(c) the process of conversion will not unduly burden commercial and manufacturing uses in the building; and
(d) the neighborhood in which the conversion is taking place will not be excessively burdened by increased residential activity.

All loft dwellings or joint living work quarters for artists permitted by this special permit shall meet the standards of the applicable district for such units or quarters. The City Planning Commission may prescribe appropriate conditions and safeguards to minimize adverse effects on the character of the surrounding area, including requiring the preservation of floor area for commercial or manufacturing uses.

111-51 Special Permit for Enlargements of Buildings Containing Loft Dwellings

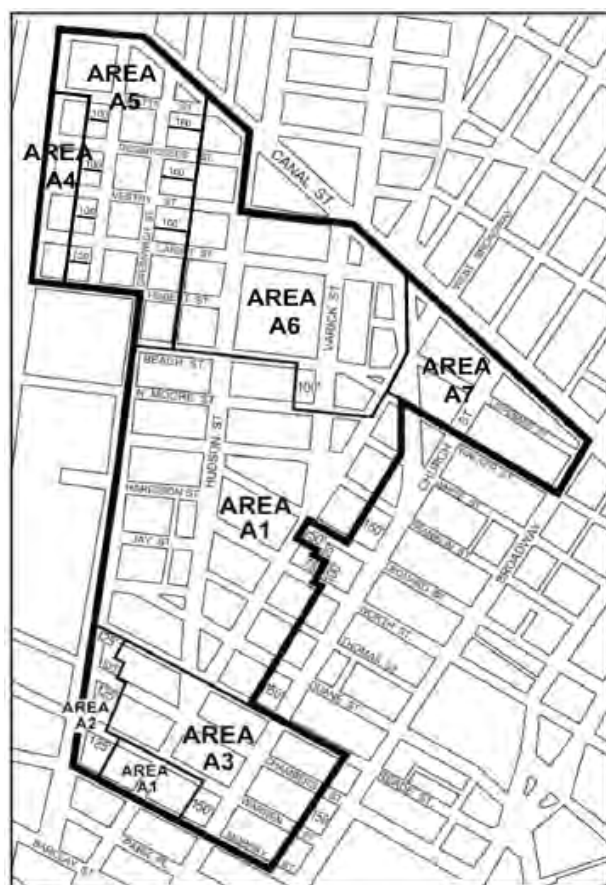
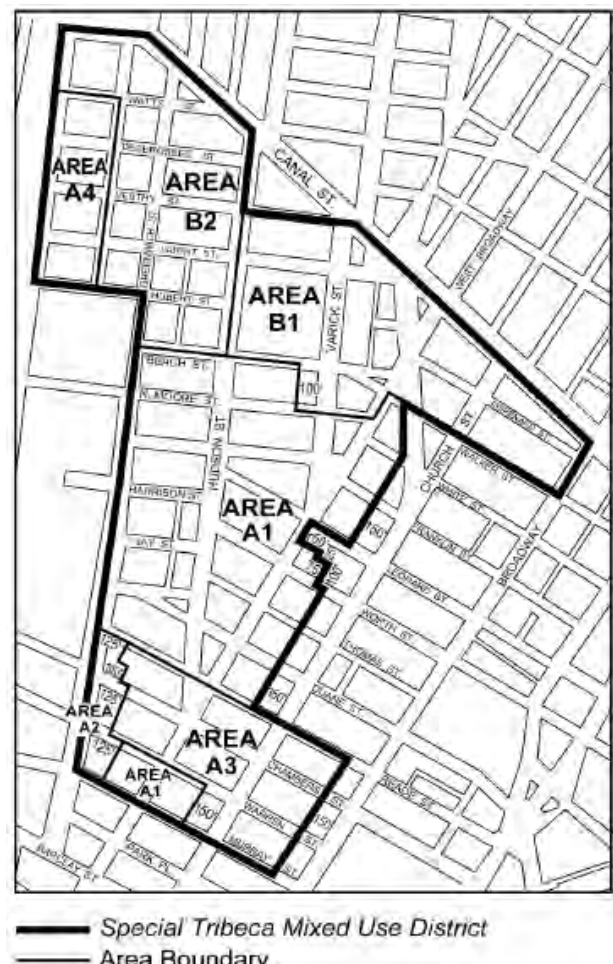
In Area B1, outside of historic districts designated by the Landmarks Preservation Commission, the City Planning Commission may permit:

- (a) loft dwellings in buildings designed for non-residential use and erected prior to December 15, 1961, that have since been enlarged; or
(b) the enlargement of buildings designed for non-residential use and erected prior to December 15, 1961, for loft dwellings, provided that:
(1) all loft dwellings comply with the requirements of Section 111-111 or have received a certification pursuant to Section 111-20, paragraph (b);
(2) the bulk regulations of an M1-5 District shall apply, except that the enlarged portion of the building shall comply with the requirements of Sections 23-47 (Minimum Required Rear Yards) and 23-86 (Minimum Distance Between Legally Required Windows and Walls or Lot Lines) applicable to R8 Districts; and
(3) the maximum floor area ratio for all loft dwellings shall not exceed 5.0.

In order to grant a special permit, the City Planning Commission shall find that the process of enlargement will not unduly burden commercial and manufacturing uses in the building and the neighborhood in which the enlargement is taking place will not be excessively burdened by increased residential activity.

The City Planning Commission may prescribe appropriate conditions and safeguards to minimize adverse effects on the character of the surrounding area, including requiring the preservation of floor area for commercial or manufacturing uses.

Appendix A Special Tribeca Mixed Use District Map To be deleted



Special Tribeca Mixed Use District Area Boundary

- Area A1: General Mixed Use Area
Area A2: Limited Mixed Use Area
Area A3: General Mixed Use Area
Area A4: General Mixed Use Area
Area B1: Limited Mixed Use Area
Area B2: Limited Mixed Use Area
Area A5: General Mixed Use Area
Area A6: General Mixed Use Area
Area A7: General Mixed Use Area

APPENDIX F Inclusionary Housing Designated Areas

The boundaries of Inclusionary Housing designated areas are shown on the maps listed in this Appendix F. The Residence Districts listed for such areas shall include Commercial Districts where residential buildings or the residential portion of mixed buildings are governed by the bulk regulations of such Residence Districts.

In addition, the following special purpose districts contain Inclusionary Housing designated areas, as set forth within such special districts:

- #Special 125th Street District - see Section 97-421 (Inclusionary Housing)
#Special Clinton District - see Section 96-81 (C6-3X Designated District)
#Special Coney Island District - see Section 131-321 (Special floor area regulations for residential uses)
#Special Downtown Jamaica District - see Section 115-211 (Special Inclusionary Housing regulations)
#Special Garment Center District - see Sections 121-31 (Maximum Permitted Floor Area) and 93-23 (Modifications of Inclusionary Housing Program)
#Special Harlem River Waterfront District - see Section 87-20 (SPECIAL FLOOR AREA REGULATIONS)
#Special Hudson Yards District - see Section 93-23 (Modifications of Inclusionary Housing Program)
#Special Long Island City Mixed Use District - see Section 117-631 (Floor area ratio and lot coverage modifications)
#Special Southern Hunters Point District - see Section 125-22 (Newtown Creek Subdistrict)
#Special Tribeca Mixed-Use District - see paragraphs (d)(3) and (d)(4) of Section 111-20 (SPECIAL BULK PROVISIONS FOR AREAS A1 THROUGH A7)
#Special West Chelsea District - see Section 98-26 (Modifications of Inclusionary Housing Program)

No. 9 HUDSON YARDS / WEST CHELSEA FOLLOW-UP

CD 4 N 100424 ZRM IN THE MATTER OF an application submitted by the New York City Department of City Planning pursuant to Section 201 of the New York City Charter, for an amendment of the Zoning Resolution of the City of New York, concerning Article IX, Chapter 3 (Special Hudson Yards District), Article IX, Chapter 6 (Special Clinton District), Article IX, Chapter 8 (Special West Chelsea District), and Article XII, Chapter 1 (Special Garment Center District).

Matter in underline is new, to be added; Matter in strikeout is to be deleted; Matter with # is defined in Section 12-10; *** indicates where unchanged text appears in the Zoning Resolution

Article IX - Special Purpose Districts

Chapter 3 Special Hudson Yards District

93-14 Ground Floor Level Requirements

The following provisions shall apply to all Subdistricts in the #Special Hudson Yards District#, except that the provisions of this Section shall not apply along the northern street# frontage of West 35th through West 39th Streets within 100 feet of Eleventh Avenue, as shown on Map 2 (Mandatory

Ground Floor Retail) in Appendix A of this Chapter. However, any zoning lot# fronting on such streets# and partially within 100 feet of Eleventh Avenue may, as an alternative, apply the provisions of this Section to the entire West 35th, West 36th, West 37th, West 38th or West 39th Street frontage of the zoning lot#.

- (a) Retail continuity along designated streets in Subdistricts A, B, C, D and E

Map 2 in Appendix A of this Chapter specifies locations where the special ground floor use# and transparency requirements of this Section apply. Such regulations shall apply along either 100 percent or 50 percent of the building's street# frontage, as indicated on Map 2.

Uses# located on the ground floor level or within five feet of curb level#, and within 50 feet of the street line# shall be limited to commercial uses# permitted by the underlying district, but not including uses# listed in Use Groups 6B, 6E, 7C, 7D, 8C, 8D, 9B, 10B, 11 or 12D.

A building's street# frontage shall be allocated exclusively to such uses#, except for lobby space, entryways or entrances to subway stations, or other subway-related uses# as described in Section 93-65 (Transit Easements). In no event shall the length of street# frontage (exclusive of any portion of such street# frontage allocated to entrances to subway stations and other subway-related uses#) occupied by lobby space or entryways exceed, in total, 40 feet or 25 percent of the building's total street# frontage, whichever is less, except that the width of a lobby need not be less than 20 feet.

For any new development# or enlargement# on such designated streets#, glazing shall be provided in accordance with the provisions set forth in paragraph (c) of this Section.

93-65 Transit Easements

- (a) Any development# or enlargement# on a zoning lot# that includes the locations listed below southwest corner of West 40th Street and Eighth Avenue shall provide an easement for subway-related use# and public access to the subway mezzanine or station as illustrated on Map 5 (Transit Easement for Subway Entrance and Subway-Related Uses) in Appendix A of this Chapter. The easement shall accommodate a relocated subway entrance from the adjoining sidewalk to a location within the development or enlargement.

(a) The area bounded by Tenth Avenue, West 41st Street, a line 100 feet east of and parallel to Tenth Avenue, and a line 55 feet south of and parallel to West 41st Street. The entrance shall be accessed from Tenth Avenue.

(b) For any development# or enlargement# on a zoning lot# that includes the southwest corner of West 40th Street and Eighth Avenue, the transit easement shall accommodate a relocated subway entrance from the adjoining sidewalk to a location within the development# or enlargement#.

These locations are illustrated on Map 5 (Transit Easements and Subway Entrances) in Appendix A of this Chapter.

The Chairperson of the City Planning Commission shall certify that a plan has been submitted indicating the volume of the easement necessary for future construction of a subway entrance. Such plan shall be developed in consultation with and the approval of the Transit Authority. The Chairperson may alternately certify that a plan has been submitted whereby the applicant agrees to provide the required easement, at the applicant's expense, within two years of request by the Transit Authority or by its designee.

An instrument establishing such transit easement, or agreement to provide one within two years of request by the Transit Authority, once certified, shall be filed and duly recorded in the Borough Office of the City Register of the City of New York, indexed against the property in the form of a legal instrument providing notice of such certification. Such filing and recording of the instrument shall be a precondition for the filing for or issuance of any building permit for any development# or enlargement# on the zoning lot#. The recording information shall be included on the certificate of occupancy for any building#, or portion thereof, on the zoning lot# issued after the recording date.

Floor space within such any required transit easement shall be excluded from the definition of floor area#, and may be temporarily used by the owner of the zoning lot# for any permitted uses# until such time as required by the Transit Authority or by its designee for subway purposes. Improvements or construction of a temporary nature within the easement volume for such temporary uses# shall be removed by the owner of the zoning lot# prior to the time at which public use# of the easement area is required. A minimum notice of six months in writing shall be given by the Transit Authority to the owner of the zoning lot# in order to vacate the tenants of such temporary uses#.

- (b) Any development# or enlargement# on a zoning lot# that includes the locations listed below may establish an easement for subway-related uses#, limited to ventilation facilities and other facilities or services used or required in connection with the operation of a subway line or station:

(1) The volume bounded by Eleventh Avenue, a line 52 feet north of and parallel to West 33rd Street, the western boundary of the

#park#, and West 33rd Street, up to a height of 82 feet, as illustrated on Map 5 (Transit Easements for Subway Entrances and Subway-Related Uses) in Appendix A of this Chapter.

- (2) The volume bounded by Eleventh Avenue, West 36th Street, a line 95 feet east of and parallel to Eleventh Avenue, and a line 95 feet south of and parallel to West 36th Street, up to a height of 129 feet, as illustrated on Map 5 (Transit Easements for Subway Entrances and Subway-Related Uses) in Appendix A of this Chapter.
(3) The volume bounded by West 41st Street, a line 214 feet west of and parallel to Dyer Avenue, a line 67 feet north of and parallel to West 41st Street, and Dyer Avenue, up to a height of 73 feet, as illustrated on the District Map in Appendix A of the #Special Clinton District#.
(4) The volume bounded by a line 37 feet east of and parallel to Eleventh Avenue, West 26th Street, a line 100 feet east of and parallel to Eleventh Avenue, and a line 95 feet south of and parallel to West 26th Street, up to a height of 60 feet, as illustrated on the District Map in Appendix A of the #Special West Chelsea District#

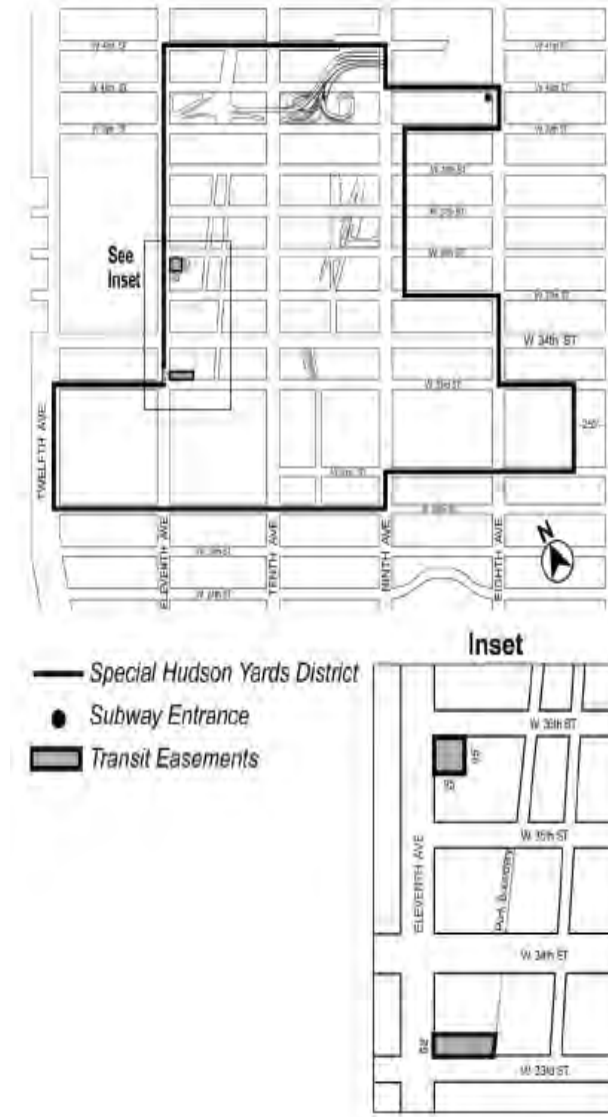
If a transit easement for such subway-related #use# is established, an instrument establishing such transit easement shall be filed and duly recorded in the Borough Office of the City Register of the City of New York, indexed against the property in the form of a legal instrument. Floor space within such provided transit easement used exclusively for such subway-related #use# shall be excluded from the definition of #floor area#.

93-91 Demolition

The Department of Buildings shall not issue a permit for the demolition of a #multiple dwelling#, as defined in Section 93-90(a)(14), located within Subareas D4 or D5 or within Preservation Area P-2 of the #Special Garment Center District#, or an alteration permit for the partial demolition of a #multiple dwelling# located within Subareas D4 and D5 or within Preservation Area P-2 of the #Special Garment Center District#, where such partial demolition would decrease the amount of residential #floor area# in such #multiple dwelling# by 20 percent or more, unless:

- (a) such #multiple dwelling# is an unsafe #building# and demolition is required pursuant to the provisions of Title 28, Chapter 2, Article 216 of the New York City Administrative Code, or
(b) the Commissioner of the Department of Housing Preservation and Development, after providing sixty days notice and opportunity to comment to the local Community Board, has certified:
(1) if such #multiple dwelling# is to be substantially preserved, that an alteration permit is required to allow the removal and replacement of 20 percent or more of the #floor area#;
(2) if such #multiple dwelling# is not to be substantially preserved, that the Department of Housing Preservation and Development has determined that the rehabilitation of such #multiple dwelling# is not feasible under any active governmentally-funded program; and that the Department of Housing Preservation and Development has issued a #certification of no harassment# pursuant to Section 93-90(c), or has certified compliance with the cure provisions of Section 93-90(d).
(c) the following structures shall be exempt from the provisions of this Section:
(1) any city-owned #multiple dwellings#;
(2) any #multiple dwelling# which is the subject of a program approved by the Department of Housing Preservation and Development for the provision of housing for persons of low or moderate income and has been exempted from the provisions of this Section by written determination of the Department of Housing Preservation and Development;
(3) any #multiple dwelling# initially occupied for residential purposes after January 1, 1974, except for #buildings# which are or have been "interim multiple dwellings" pursuant to Article 7C of the Multiple Dwelling Law;
(4) any #exempt hotel# as defined in Section 93-90;
(5) any #multiple dwelling# in which occupancy is restricted to clubhouse or school dormitory use and occupancy was restricted to clubhouse or school dormitory use on June 21, 2004; or
(6) any #exempt institutional residence# as defined in Section 93-90.

Appendix A Map 5. Transit Easements and for Subway Entrances and Subway-Related Uses



Article IX - Special Purpose Districts

Chapter 6 Special Clinton District

96-108 Demolition of buildings No demolition permit or alteration permit for partial demolition involving a decrease of more than 20 percent in the amount of #residential floor area# in a #building# shall be issued by the Department of Buildings for any #building# containing #dwelling units# within the Preservation Area, unless it is an unsafe #building# and demolition is required pursuant to the provisions of Title 28, Chapter 2, Article 216 of the New York City Administrative Code.

96-21 Special Regulations for 42nd Street Perimeter Area

- (b) Floor area regulations
(2) Floor area regulations in Subarea 2

In Subarea 2 of the 42nd Street Perimeter Area, as shown in Appendix A, the basic #floor area ratio# of any #development# or #enlargement# shall be 10.0. However, the #floor area ratio# of any #development# or #enlargement# containing #residential use# may exceed 10.0 to a maximum of 12.0 only in accordance with the provisions of Section 23-90, except that any units for which a #floor area# increase has been earned pursuant to Section 23-90 shall be within the #Special Clinton District#. For #developments# or #enlargements# that have fully utilized the Inclusionary Housing Program, the maximum permitted #floor area ratio# may be increased from 12.0 to 15.0 for new legitimate theater use in accordance with the provisions of Section 96-25 (Floor Area Bonus for New Theater Use).

Any #development# or #enlargement# on a #zoning lot# that includes the area bounded by a line 129 feet east of and parallel to Tenth Avenue, West 42nd Street, a line 184 feet east of and parallel to Tenth Avenue, and a line 50 feet south of and parallel to West 42nd Street shall provide an easement for public access to the subway mezzanine or station, as illustrated on the District Map in Appendix A of this Chapter

An instrument establishing such transit easement shall be filed and duly recorded in the Borough Office of the City Register of the City of New York, indexed against the property in the form of a legal instrument.

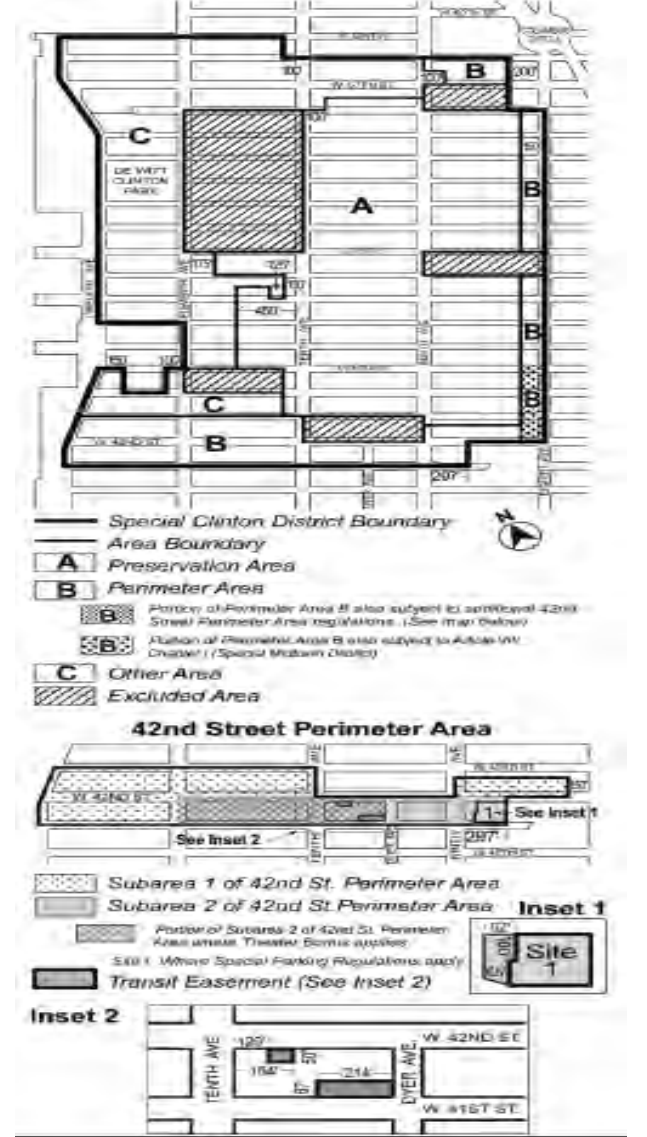
Floor space within such transit easement shall be excluded from the definition of #floor area#, and may be temporarily used by the owner of the #zoning lot# for any permitted #uses# until such time as required by the Transit Authority or by its designee for subway purposes. Improvements or construction of a temporary nature within the easement volume for such temporary #uses# shall be removed by the owner of the #zoning lot# prior to the time at which public #use# of the easement area is required. A minimum notice of six months in writing shall be given by the Transit Authority to the owner of the #zoning lot# in order to vacate the tenants of such temporary #uses#.

The provisions of subsection b of Section 93-65 (Transit Easements) shall apply to any #development# or #enlargement# on a #zoning lot# that includes the volume bounded by West 41st Street, a line 214 feet west of and

parallel to Dyer Avenue, a line 67 feet north of and parallel to West 41st Street, and Dyer Avenue, up to a height of 73 feet, as illustrated on the District Map in Appendix A of this Chapter.

Where a transit easement volume is required on a #zoning lot# in Subarea 2, such easement volume may be temporarily used by the owner of the #zoning lot# for any permitted #uses# until such time as required by the Transit Authority or by its designee for subway purposes. Any such floor spaces occupied by such transit easement volume shall not count as #floor area#. Improvements or construction of a temporary nature within the easement volume for such temporary #uses# shall be removed by the owner of the #zoning lot# prior to the time at which public #use# of the easement area is required. A minimum notice of six months in writing shall be given by the Transit Authority to the owner of the #zoning lot# to vacate the tenants of such temporary #uses#.

Appendix A Special Clinton District Map



Article IX - Special Purpose Districts

Chapter 8 Special West Chelsea District

98-23 Special Floor Area and Lot Coverage Rules for Zoning Lots Over Which the High Line Passes That portion of the #zoning lot# that lies directly beneath the #High Line# shall be exempt from #lot coverage# requirements below the level of the #High Line bed#. The remaining portion of the #zoning lot# shall be considered a separate #zoning lot# for the purposes of calculating maximum #lot coverage#. Easement volumes provided in accordance with the provisions of Section 98-60 (SPECIAL ACCESS REGULATIONS FOR CERTAIN ZONING LOTS) and access structures constructed therein, as well as any structure required pursuant to Appendix D or E in relation to an increase in the basic maximum #floor area ratio# of a #zoning lot# pursuant to Section 98-25 (High Line Improvement Bonus), shall not be considered #floor area# or #lot coverage#.

98-33 Transfer of Development Rights from the High Line Transfer Corridor

(d) Stairway easement requirement As a condition for the transfer of #floor area#, an easement volume to facilitate pedestrian access to the #High Line# via stairway shall be provided in accordance with the provisions of Sections 98-60 (SPECIAL ACCESS REGULATIONS FOR CERTAIN ZONING LOTS) and 98-63 (Recording of the High Line Access Easement Volume).

98-60 SPECIAL ACCESS REGULATIONS FOR CERTAIN ZONING LOTS

98-65 Transit Easements The provisions of subsection b of Section 93-65 (Transit Easements) shall apply to any #development# or #enlargement# on a #zoning lot# that includes the volume bounded by a line 37 feet east of and parallel to Eleventh

Avenue, West 26th Street, a line 100 feet east of and parallel to Eleventh Avenue, and a line 95 feet south of and parallel to West 26th Street, up to a height of 60 feet, as illustrated on the District Map in Appendix A of this Chapter.

* * *
98-70
Supplemental Regulations

- (a) In the #Special West Chelsea District#, the provisions of paragraphs (a) through (d), inclusive, of Section 93-90 (HARASSMENT) shall apply as modified in this Section.
- (b) In the #Special West Chelsea District#, the provisions of Section 93-91 (DEMOLITION) shall apply.

For the purposes of this Section, the following definitions in Section 93-90 shall be modified:

* * *
Appendix A
 Special West Chelsea District and Subareas



* * *
Article XII - Special Purpose Districts

Chapter 1
Special Garment Center District

* * *
121-50
Supplemental Regulations in Preservation Area P-2

In Preservation Area P-2, the provisions of Section 93-90 (HARASSMENT) and Section 93-91 (DEMOLITION), inclusive, shall apply.

BOROUGH OF QUEENS
No. 10
ROSEDALE AVENUE REZONING

CD 13 **C 100436 ZMQ**
IN THE MATTER of an application submitted by the NYC Department of City Planning pursuant to Sections 197-c and 201 of the New York City Charter for an amendment of the Zoning Map, Section Nos. 19a, 19b, 19c and 19d:

1. eliminating from within an existing R3-2 District a C1-1 bounded by 147th Drive, a boundary line of the City of New York, 148th Avenue, and Hook Creek Boulevard;
2. eliminating from within an existing R3-2 District a C1-2 bounded by:
 - a. Brookville Boulevard, a line 150 feet northeasterly of Francis Lewis Boulevard, a line 150 feet northerly of North Conduit Avenue, 242nd Street, and North Conduit Avenue;
 - b. South Conduit Avenue, Francis Lewis Boulevard, 245th Street, a line 150 feet northeasterly of Francis Lewis Boulevard, 247th Street, a line 150 feet southwesterly of Francis Lewis Boulevard, 245th Street, 243rd Street, and 140th Avenue;
 - c. Caney Road, a line 150 feet southeasterly of 243rd Street, Mayda Road, and a line 150 feet northwesterly of 243rd Street; and
 - d. South Conduit Avenue, Hook Creek Boulevard, 248th Street, a line 100 feet southerly of South Conduit Avenue, and 247th Street;

3. eliminating from within an existing R2 District a C2-1 bounded by Brookville Boulevard, a line 150 feet northerly of Merrick Boulevard, 133rd Avenue, 243rd Street, a line 150 feet northerly of Merrick Boulevard, 132nd Road, Hook Creek Boulevard, a line 150 feet southerly of Merrick Boulevard, a line midway between Brookville Boulevard and 241st Street, and 135th Avenue;
4. eliminating from within an existing R3-2 District a C2-1 bounded by:
 - a. North Conduit Avenue, Hook Creek Boulevard, the centerline of the Long Island Railroad right-of-way (Montauk Division), and Brookville Boulevard; and
 - b. South Conduit Avenue, a boundary line of the City of New York, a line 100 feet northerly of 149th Street, and Hook Creek Boulevard;
5. changing from an R3-2 District to an R2 District property bounded by:
 - a. a line 150 feet northeasterly of Francis Lewis Boulevard, a line 220 feet southwesterly of 138th Avenue, and a line midway between Brookville Boulevard and 241st Street; and
 - b. a line 150 feet northeasterly of Francis Lewis Boulevard, a line 150 feet northerly of North Conduit Avenue, 242nd Street, a line 320 feet southwesterly of 138th Avenue, and 241st Street;
6. changing from an R3-2 District to an R3A District property bounded by:
 - a. South Conduit Avenue, 241st Street, a line midway between 140th Avenue and Memphis Avenue, a line 60 feet southeasterly of 214th Street, 142nd Avenue, a line 140 feet northwesterly of 243rd Street, Caney Road, a line 100 feet northwesterly of 243rd Street, Huxley Street, a line perpendicular to the southwesterly street line of Huxley Street distant 120 feet northwesterly (as measured along the street line) from the point of intersection of the southwesterly street line of Huxley Street and the northerly street line of 147th Avenue, a line 130 feet southwesterly of Huxley Street, a line perpendicular to the northeasterly street line of Edgewood Avenue distant 80 feet northwesterly (as measured along the street line) from the point of intersection of the northeasterly street line of Huxley Street and the northerly street line of 147th Avenue, Edgewood Avenue, a line midway between 146th Avenue and 147th Avenue, a line 100 feet easterly of Brookville Boulevard, 147th Avenue, and Brookville Boulevard;
 - b. a line 100 feet northerly of 249th Street, a boundary line of the City of New York, a line 100 feet southerly of 250th Street, a line perpendicular to the southerly street line of 250th Street distant 110 feet easterly (as measured along the street line) from the point of intersection of the southerly street line of 250th Street and the northeasterly street line of Hook Creek Boulevard, 250th Street, a line perpendicular to the northerly street line of 250th Street distant 60 feet easterly (as measured along the street line) from the point of intersection of the northerly street line of 250th Street and the northeasterly street line of Hook Creek Boulevard, 249th Street, and a line 85 feet easterly of Hook Creek Boulevard; and
 - c. a line midway between Caney Road and 144th Avenue, 249th Street, Newhall Avenue, a line 120 feet southeasterly of 245th Street, a line 100 feet southwesterly of Newhall Avenue, a line midway between 243rd Street and 245th Street, 245th Street, Newhall Avenue, a line 140 feet southeasterly of 243rd Street, Mayda Road, and a line 100 feet southeasterly of 243rd Street;
7. changing from an R3-2 District to an R3X District property bounded by 140th Avenue, 243rd Street, a line perpendicular to the southeasterly street line of 243rd Street distant 200 feet southwesterly (as measured along the street line), from the point of intersection of the southeasterly street line of 243rd Street and the southerly street line of South Conduit Avenue, 245th Street, a line 135 feet southwesterly of Francis Lewis Boulevard, 246th Street, a line 85 feet southwesterly of Francis Lewis Boulevard, a line midway between 246th Street and 247th Street, Francis Lewis Boulevard, 247th Street, a line 85 feet northeasterly of Francis Lewis Boulevard, a line 100 feet northwesterly of 246th Street, a line 330 feet northeasterly of Francis Lewis Boulevard, 246th Street, South Conduit Avenue, 247th Street, a line 250 feet northeasterly of 139th Avenue, a line midway between 247th Street and 248th Street, a line perpendicular to the northwesterly street line of 248th Street distant 130 feet southwesterly (as measured along the street line) from the point of intersection of the northwesterly street line of 248th Street and the westerly street line of Hook Creek Boulevard, 248th

- Street, Hook Creek Boulevard, 249th Street, a line perpendicular to the northerly street line of 250th Street distant 60 feet easterly (as measured along the street line) from the point of intersection of the northerly street line of 250th Street and the northeasterly street line of Hook Creek Boulevard, 250th Street, a line perpendicular to the southerly street line of 250th Street distant 110 feet easterly (as measured along the street line) from the point of intersection of the southerly street line of 250th Street and the northeasterly street line of Hook Creek Boulevard, a line 100 feet southerly of 250th Street, a boundary line of the City of New York, 145th Avenue, Hook Creek Boulevard, 148th Avenue, a line 100 feet easterly of Hook Creek Boulevard, 148th Road, a boundary line of the City of New York, Hungary Harbor Road, Hook Creek Boulevard, 148th Drive, a line 100 feet westerly of Hook Creek Boulevard, a line midway between 148th Drive and 149th Avenue, a line 320 feet westerly of Hook Creek Boulevard, 149th Avenue, a line 330 feet westerly of 262nd Street, 149th Road, 262nd Street and its southerly centerline prolongation, a boundary line of the City of New York, a line 50 feet westerly of 259th Street and its southerly prolongation, Craft Avenue, 259th Street, 149th Road, 259th Street, a line midway between 148th Drive and 149th Avenue, 257th Street, 148th Drive, a line 200 feet easterly of Weller Lane, a line midway between 148th Road and 148th Drive, Weller Lane, 149th Road, Weller Lane, 149th Drive, a line midway between 255th Street and Weller Lane, Craft Avenue, a line midway between 254th Street and 255th Street, 149th Drive and its westerly centerline prolongation, a northeasterly and a northerly boundary line of a park and its westerly prolongation, Brookville Boulevard, 149th Avenue, 235th Street, a line midway between 148th Avenue and 148th Road, a line 170 feet southeasterly of 235th Street, 148th Avenue, Brookville Boulevard, a line midway between 147th Drive and 148th Avenue, a line 80 feet northwesterly of Brookville Boulevard, 147th Drive, 235th Street, a northeasterly boundary line of Brookville Park and its southeasterly prolongation, an easterly boundary line of Brookville Park and its northerly prolongation, 147th Avenue, 235th Street, a line 100 feet northeasterly of 147th Road, a line 75 feet westerly of Brookville Boulevard, 147th Road, a line perpendicular to the southwesterly street line of 147th Road distant 80 feet northwesterly (as measured along the street line) from the point of intersection of the southwesterly street line of 147th Road and the westerly street line of Brookville Boulevard, a line midway between 147th Road and 147th Drive, Brookville Boulevard, a line midway between 147th Road and 147th Drive, a line 90 feet easterly of Brookville Boulevard, a line 100 feet northerly of 147th Road, a line 100 feet easterly Brookville Boulevard, a line midway between 146th Avenue and 147th Avenue, a line perpendicular to the northeasterly street line of Edgewood Avenue distant 80 feet northwesterly (as measured along the street line) from the point of intersection of the northeasterly street line of Huxley Street and the northerly street line of 147th Avenue, Edgewood Avenue, a line 130 feet southwesterly of Huxley Street, a line perpendicular to the southwesterly street line of Huxley Street distant 120 feet northwesterly (as measured along the street line) from the point of intersection of the southwesterly street line of Huxley Street and the northerly street line of 147th Avenue, Huxley Street, a line 100 feet northwesterly of 243rd Street, Mayda Road, a line 140 feet southeasterly of 243rd Street, Newhall Avenue, a line midway between 243rd Street and 245th Street, a line 100 feet southwesterly of Newhall Avenue, a line 120 feet southeasterly of 245th Street, Newhall Avenue, 249th Street, a line midway between Caney Road and 144th Avenue, a line 100 feet southeasterly of 243rd Street, Caney Road, a line 140 feet northwesterly of 243rd Street, 142nd Avenue, a line 60 feet southeasterly of 241st Street, a line midway between 140th Avenue and Memphis Avenue, and a line 100 feet southeasterly of 241st Street; and excluding the area bounded by:
 - a. 253rd Street, Weller Lane, a line 540 feet northerly of 147th Avenue, a line midway between Weller Lane and 254th Street, 147th Avenue, Francis Lewis Boulevard, a line 80 feet northerly of 147th Road, a line 110 feet westerly of Weller Lane, 147th Road, a line 50 feet easterly of 253rd Street, 147th Avenue, Mayda Road, a line 420 feet southeasterly of 249th Street, a line midway between 145th Avenue and Mayda Road, a line 280 feet southeasterly of 249th Street, 145th Avenue, a line 360 feet southeasterly of 249th Street, and 144th Avenue; and
 - b. 147th Road, 253rd Street, a line midway between 147th Drive and 148th Avenue, a line 150 feet easterly of 253rd Street, 148th Avenue, a line 200 feet easterly of 253rd Street, a line midway between 148th Avenue and 148th Road, 253rd Street, a line midway between 148th Road and 148th Drive, a line perpendicular to the southerly street line of 148th Road distant 110 feet easterly (as measured along the street line) from the point of intersection of the southerly street line of 148th Road and the northeasterly street line of Huxley Street, 148th Road, 249th Street, 148th Avenue, a line 230 feet easterly of 149th Street, a line midway between 147th drive and 148th Avenue, a line 100 feet westerly of 253rd Street, a line midway between 147th Road and 147th Drive, and a line 75 feet westerly of 253rd Street;

8. changing from an R3-2 District to an R3-1 District property bounded by:
- 147th Drive, a line 80 feet northwesterly of Brookville Boulevard, a line midway between 147th Drive and 148th Avenue, Brookville Boulevard, 148th Avenue, a line 170 feet southeasterly of 235th Street, a line midway between 148th Avenue and 148th Road, and 235th Street;
 - 147th Road, 253rd Street, a line midway between 147th Drive and 148th Avenue, a line 150 feet easterly of 253rd Street, 148th Avenue, line 200 feet easterly of 253rd Street, a line midway between 148th Avenue and 148th Road, 253rd Street, a line midway between 148th Road and 148th Drive, a line perpendicular to the southerly street line of 148th road distant 110 feet easterly (as measured along the street line) from the point of intersection of the southerly street line of 148th Road and the northeasterly street line of Huxley Street, 148th Road, 249th Street, 148th Avenue, a line 230 feet easterly of 149th Street, a line midway between 147th drive and 148th Avenue, a line 100 feet westerly of 253rd Street, a line midway between 147th Road and 147th Drive, and a line 75 feet westerly of 253rd Street;
 - 253rd Street, Weller Lane, a line 540 feet northerly of 147th Avenue, a line midway between Weller Lane and 254th Street, 147th Avenue, Francis Lewis Boulevard, a line 80 feet northerly of 147th Road, a line 110 feet westerly of Weller Lane, 147th Road, a line 50 feet easterly of 253rd Street, 147th Avenue, Mayda Road, a line 420 feet southeasterly of 249th Street, a line midway between 145th Avenue and Mayda Road, a line 280 feet southeasterly of 249th Street, 145th Avenue, a line 360 feet southeasterly of 249th Street, and 144th Avenue;
 - 145th Avenue, a boundary line of the City of New York, 147th Drive, and Hook Creek Boulevard;
 - 149th Drive and its westerly centerline prolongation, a line midway between 254th Street and 255th Street, Craft Avenue, a line midway between 255th Street and Weller Lane, 149th Drive, Weller Lane, 149th Road, Weller Lane, a line midway between 148th Road and 148th Drive, a line 200 feet easterly of Weller Lane, 148th Drive, 257th Street, a line midway between 148th Drive and 149th Avenue, 259th Street, 149th Road, 258th Street, a line 60 feet southerly of 149th Road, a line midway between 257th Street and 258th Street, Craft Avenue, a line 50 feet westerly of 259th Street and its southerly centerline prolongation, a boundary line of the City of New York, and a northeasterly boundary line of a park and its southeasterly prolongation; and
 - 149th Avenue, a line 320 feet westerly of Hook Creek Boulevard, a line midway between 148th Drive and 149th Avenue, a line 100 feet westerly of Hook Creek Boulevard, 148th Drive, Hook Creek Boulevard, Hungary Harbor Road, a boundary line of the City of New York, 262nd Street, and its southerly centerline prolongation, 149th Road, and a line 330 feet westerly of 262nd Street;
9. establishing within an existing R3-2 District a C1-2 District bounded by 147th Avenue, Brookville Boulevard, 147th Road, a line 75 feet westerly of Brookville Boulevard, a line 100 feet northeasterly of 147th Road, and 235th Street;
10. establishing within an existing R2 District a C1-3 District bounded by a line 150 feet northerly of Merrick Boulevard, 133rd Avenue, 243rd Street, a line 125 feet northerly of Merrick Boulevard, 132nd Street, Hook Creek Boulevard, Merrick Boulevard, 245th Street, a line 100 feet southerly of Merrick Boulevard, 244th Street, a line perpendicular to the northwesterly street line of 244th Street distant 100 feet southwesterly (as measured along the street line) from the point of intersection of the northwesterly street line of 244th Street and the southerly street line of Merrick Boulevard, a line midway between 243rd Street and 244th Street, a line 360 feet northeasterly of 134th Avenue, 243rd Street, a line 260 feet northeasterly of 134th Avenue, a line midway between 242nd Street and 243rd Street, a line 120 feet northeasterly of 134th Avenue, 242nd Street, a line perpendicular to the northwesterly street line of 242nd Street distant 175 feet southwesterly (as measured along the street line) from the point of intersection of the northwesterly street line of 242nd Street and the southerly street line of Merrick Boulevard, 241st Street, a line perpendicular to the northwesterly street line of 241st Street distant 115 feet southwesterly (as measured along the street line) from the point of intersection of the northwesterly street line of 241st Street and the southerly street line of Merrick Boulevard, a line 75 feet northwesterly of 241st Street, a line 275 feet northwesterly of 135th Avenue, and Brookville Boulevard;

11. establishing within an existing R3-2 District a C1-3 District bounded by:
- Brookville Boulevard, a line 150 feet northeasterly of Francis Lewis Boulevard, a line midway between Brookville Boulevard and 241st Street, a line 220 feet southwesterly of 138th Avenue, 241st Street, a line 320 feet southwesterly of 138th Avenue, 242nd Street, North Conduit Avenue, a line perpendicular to the southerly street line of North Conduit Avenue distant 230 feet easterly (as measured along the street line) from the point of intersection of the southerly street line of North Conduit Avenue and the northeasterly street line of Francis Lewis Boulevard, Long Island Railroad right-of-way (Montauk Division), Brookville Boulevard, North Conduit Avenue, and a line 95 feet southwesterly of Francis Lewis Boulevard;
 - South Conduit Avenue, 246th Street, a line 335 feet northeasterly of Francis Lewis Boulevard, a line 100 feet northwesterly of 246th Street, a line 85 feet northeasterly of Francis Lewis Boulevard, a line 50 feet northwesterly of 247th Street, Francis Lewis Boulevard, a line midway between 246th Street and 247th Street, a line 85 feet southwesterly of Francis Lewis Boulevard, 246th Street, a line 135 feet southwesterly of Francis Lewis Boulevard, 245th Street, a line perpendicular to the southeasterly street line of 243rd Street distant 200 feet southwesterly (as measured along the street line) from the point of intersection of the southeasterly street line of 243rd Street and the southerly street line of South Conduit Avenue, 243rd Street, and 140th Avenue; and
 - South Conduit Avenue, Hook Creek Boulevard, 248th Street, a line perpendicular to the northwesterly street line of 248th Street distant 130 feet southwesterly (as measured along the street line) from the point of intersection of the northwesterly street line of 248th Street and the westerly street line of Hook Creek Boulevard, a line midway between 247th Street and 248th Street, a line 250 feet northeasterly of 139th Avenue, and 247th Street;
12. establishing within an existing R2 District a C2-3 District bounded by Merrick Boulevard, Hook Creek Boulevard, a line 150 feet southerly of Merrick Boulevard, and 245th Street; and
13. establishing within an existing R3-2 District a C2-3 District bounded by South Conduit Boulevard, a boundary line of the City of New York, a line 100 feet northerly of 249th Street, and Hook Creek Boulevard;

as shown on a diagram (for illustrative purposes only) dated June 7, 2010.

Resolution for adoption scheduling August 11, 2010 for a public hearing.

No. 11
AUBURNDALE OAKLAND GARDENS REZONING
CDs 7, 8, 11 C 100409 ZMQ
IN THE MATTER OF an application submitted by the Department of City Planning pursuant to Sections 197-c and 201 of the New York City Charter for an amendment of the Zoning Map, Section Nos. 10c, 10d, 11b, & 15a:

- eliminating from within an existing R3-2 District a C1-2 District bounded by:
 - a line 150 feet northerly of 46th Avenue, Utopia Parkway, 46th Avenue, 189th Street, a line 150 feet southerly of Hollis Court, Utopia Parkway, Ashby Avenue, and Auburndale Lane;
 - a line 150 feet northwesterly of Horace Harding Expressway, 198th Street, 58th Avenue, a line 100 feet northeasterly of 198th Street, a line 100 feet northwesterly of Horace Harding Expressway, 198th Street, Horace Harding Expressway, and 197th Street;
 - a line 220 feet northwesterly of Union Turnpike, a line 150 feet northeasterly of Springfield Boulevard, a line 150 feet northerly of Union Turnpike, a line 150 feet westerly of 226th Street, a line 100 feet northerly of Union Turnpike, and a line 125 feet northeasterly of Springfield Boulevard; and
 - a line 100 feet southerly of Union Turnpike, Springfield Boulevard, a line 150 feet southerly of Union Turnpike, and 222nd Street;
- eliminating from within an existing R3-2 District a C2-2 District bounded by a line 150 feet northwesterly of the Horace Harding Expressway, 183rd Street, Booth Memorial Avenue, a line 100 feet southwesterly of 185th Street, Horace Harding Expressway, and 182nd Street;
- changing from an R1-2 District to an R1-2A District property bounded by the southeasterly service road of Horace Harding Expressway, a line midway between 215th Street and Bell Boulevard, a line

- 175 feet southeasterly of Horace Harding Expressway, Bell Boulevard, 67th Avenue, and 210th Street;
4. changing from an R2 District to an R2A District property bounded by:
- Station Road, 168th Street, Station Road, Auburndale Lane, a line 100 feet northeasterly of Northern Boulevard, a line midway between 169th Street and 170th Street, Northern Boulevard, 167th Street, a line 100 feet northeasterly of Northern Boulevard, and 165th Street;
 - a line 100 feet southwesterly of Northern Boulevard, 168th Street, 43rd Avenue, 170th Street, a line 100 feet southerly of Northern Boulevard, 171st Street, a line 100 feet southerly of Northern Boulevard, a line midway between Utopia Parkway and 172nd Street, a line perpendicular to the easterly street line of 172nd Street distant 120 feet southerly (as measured along the street line) from the point of intersection of the easterly street line of 172nd Street and the southerly street line of 45th Avenue, 172nd Street, a line 150 feet northerly of 46th Avenue, Auburndale Lane, 46th Avenue, a line 100 feet westerly of 166th Street, 45th Avenue, and 166th Street,
 - Laburnum Avenue, 156th Street, a line 100 feet northerly of Oak Avenue, 164th Street, Meadow Road, Auburndale Lane, Bagley Avenue, Utopia Parkway, 48th Avenue, Hollis Court Boulevard, 50th Avenue, Underhill Avenue, 188th Street, Peck Avenue, 192nd Street, the northwesterly service road of Horace Harding Expressway, 185th Street, 56th Avenue, a line midway between 185th Street and 186th Street, 50th Avenue, Utopia Parkway, 56th Avenue, a line midway between 175th Place and 175th Street, Booth Memorial Avenue, Fresh Meadow Lane, a northerly boundary of Kissena Park, a northeasterly boundary of Kissena Park and its northwesterly prolongation, Underhill Avenue and its northeasterly centerline prolongation, 164th Street, Oak Avenue, Rose Avenue, Parsons Boulevard, Quince Avenue, Bowne Street, a line midway between Quince Avenue and Rose Avenue, Robinson Street, a line 95 feet northwesterly of Oak Avenue, Burling Street, Negundo Avenue, and Parsons Boulevard;
 - 46th Avenue, 195th Street, a line 100 feet southerly of 45th Avenue, 196th Street, 45th Road, a line 100 feet easterly of 196th Place, 46th Avenue, a line midway between 196th Place and 197th Street, 47th Avenue, 194th Street, a line 100 feet northwesterly of 47th Avenue, and a line midway between 193rd Street and 194th Street;
 - Weeks Lane, 201st Street, a line 250 feet northwesterly of 48th Avenue, 202nd Street, a line 150 feet northwesterly of 48th Avenue, a line midway between 202nd Street and 203rd Street, a line 100 feet northwesterly of 50th Avenue, a line midway between 203rd Street and the Clearview Expressway, 53rd Avenue, the Clearview Expressway, a line 100 feet northwesterly of Horace Harding Expressway and its northeasterly prolongation, 201st Street, a line 150 feet northerly of Horace Harding Expressway, Francis Lewis Boulevard, 53rd Avenue, 201st Street, a line 140 feet northwesterly of 53rd Avenue, a line midway between 201st Street and 202nd Street, a line 100 feet southeasterly of 50th Avenue, 201st Street, 50th Avenue, and Francis Lewis Boulevard; and
 - 76th Avenue, Cloverdale Boulevard, the northwesterly street line of former Motor Parkway, Springfield Boulevard, a line 220 feet northwesterly of Union Turnpike, a line 100 feet southwesterly of Springfield Boulevard, Union Turnpike, 222nd Street, a line 150 feet southeasterly of Union Turnpike, Springfield Boulevard, a northwesterly service road of Grand Central Parkway, 86th Avenue, Bell Boulevard, 86th Road and its westerly centerline prolongation, the southwesterly street line of 212th Street, Hollis Hills Terrace and its southeasterly centerline prolongation, the southeasterly street line of former Motor Parkway, Oceania Street, the centerline of former Motor Parkway, a line 200 feet northeasterly of Bell Boulevard, 77th Avenue, 217th Street, a line 120 feet northwesterly of 77th Avenue, and Springfield Boulevard;
5. changing from an R3-1 District to an R2A District property bounded by a line 100 feet southeasterly of 64th Avenue, 233rd Street, Lee Goldman Lane, 67th Avenue, and a line 100 feet southwesterly of Cloverdale Boulevard;
6. changing from an R3-2 District to an R2A District property bounded by:
- the easterly centerline prolongation of

- Bagley Avenue, 188th Street, 47th Avenue, a line 100 feet southwesterly of 188th Street, 48th Avenue, and Utopia Parkway;
- b. a line 230 feet southeasterly of 47th Avenue, a line midway between 190th Street and 189th Street, 48th Avenue, and a line midway between 189th Street and 188th Street;
- c. a line 205 feet southeasterly of 56th Avenue, 185th Street, Booth Memorial Avenue, and a line midway between 185th Street and 184th Street;
- d. a line 100 feet northerly of 47th Avenue, 194th Street, 47th Avenue, and a line midway between 193rd Street and 194th Street;
- e. a line 100 feet southeasterly of 47th Avenue, 192nd Street, 47th Avenue, Hollis Court Boulevard, a line perpendicular to the northeasterly street line of Hollis Court Boulevard distant 270 feet northwesterly (as measured along the street line) from the point of intersection of the northeasterly street line of Hollis Court Boulevard and the southwesterly street line of 194th Street, a line 100 feet northeasterly of Hollis Court Boulevard, a line midway between 193rd Street and 194th Street, a line 100 feet southerly of 47th Avenue, 195th Street, 48th Avenue, a line midway between 196th Place and 196th Street, a line 180 feet northwesterly of 48th Avenue, a line midway between 195th Street and 196th Street, 47th Avenue, 197th Street, a line 340 feet northwesterly of 48th Avenue, a line midway between 197th Street and 196th Place, 48th Avenue, 196th Place, a line midway between 48th Avenue and 49th Avenue, Weeks Lane, 49th Avenue, a line 100 feet easterly of Weeks Lane, 48th Avenue, Weeks Lane, Francis Lewis Boulevard, 50th Avenue, a line midway between 199th Street and Francis Lewis Boulevard, 53rd Avenue, Francis Lewis Boulevard, a line 100 feet southeasterly of 58th Avenue, Hollis Court Boulevard, 58th Avenue, a line 100 feet northeasterly of 198th Street, a line 100 feet northwesterly of Horace Harding Boulevard and its southwesterly prolongation, 197th Street, the northwesterly service road of Horace Harding Expressway, 192nd Street, Peck Avenue, 188th Street, Underhill Avenue, 50th Avenue, Hollis Court Boulevard, 48th Avenue, and 190th Street, and excluding the area bounded by Weeks Lane, a line perpendicular to the northwesterly street line of 53rd Avenue distant 140 feet northeasterly (as measured along the street line) from the point of intersection of the northwesterly street line of 53rd Avenue and the northeasterly street line of Hollis Court Boulevard, 53rd Avenue, Hollis Court Boulevard, a line 350 feet northwesterly of 56th Avenue, a line 100 feet southwesterly of Hollis Court Boulevard, a line 220 feet northwesterly of 56th Avenue, 196th Street, a line 100 feet northwesterly of 56th Avenue, 194th Street, 56th Avenue, a line midway between 194th Street and 193rd Street, a line 100 feet southeasterly of 53rd Avenue, 196th Street, and Hollis Court Boulevard;
- f. the northeasterly prolongation of a line 100 feet northwesterly of Horace Harding Expressway, a northwesterly service road of Horace Harding Expressway, and 203rd Street;
- g. 69th Avenue, 230th Street, 73rd Avenue, and a line midway between 223rd Street and 222nd Street; and
- h. a line 100 feet southeasterly of Union Turnpike, Springfield Boulevard, a line 150 feet southeasterly of Union Turnpike, and 222nd Street;
7. changing from an R4-1 District to an R2A District property bounded by a line 130 feet northerly of 45th Avenue, 166th Street, 45th Avenue, and a line midway between 165th Street and 166th Street;
8. changing from an R2 District to an R3-1 District property bounded by:
- a. a line 150 feet northwesterly of 48th Avenue, 203rd Street, 48th Avenue, a line 100 feet northwesterly of 50th Avenue, and a line midway between 202nd Street and 203rd Street; and
- b. 50th Avenue, 201st Street, a line 100 feet southeasterly of 50th Avenue, a line midway between 201st Street and 202nd Street, a line 140 feet northwesterly of 53rd Avenue, 201st Street, 53rd Avenue, and Francis Lewis Boulevard;
9. changing from an R3-2 District to an R3-1 District property bounded by:
- a. Holly Avenue, Parsons Boulevard, Laburnum Avenue, and Burling Street;
- b. 50th Avenue, a line midway between 185th Street and 186th Street, 56th Avenue, 185th Street, a line 205 feet southeasterly of 56th Avenue, a line midway between 184th Street and 185th Street, a line 295 feet northwesterly of 58th Avenue, a line 100 feet southwesterly of 184th Street, 56th Avenue, and Utopia Parkway;
- c. Booth Memorial Avenue, 185th Street, the northwesterly service road of Horace Harding Expressway, and Utopia Parkway;
- d. 50th Avenue, Francis Lewis Boulevard, 53rd Avenue, a line midway between 199th Street and Francis Lewis Boulevard;
- e. Rocky Hill Road, 48th Avenue, a line midway between 207th Street and 208th Street, 53rd Avenue, 207th Street, 56th Avenue, 208th Street, 58th Avenue, a line midway between 207th Street and 208th Street, the northwesterly service road of Horace Harding Expressway, a line midway between 206th Street and 207th Street, 56th Avenue, the Clearview Expressway, 53rd Avenue, a line midway between 203rd Street and Clearview Expressway, 48th Avenue, 203rd Street, a line 150 feet northwesterly of 48th Avenue, 202nd Street, a line 250 feet northwesterly of 48th Avenue, and 201st Street; and
- f. 67th Avenue, Bell Boulevard, 69th Avenue, and 210th Street;
10. changing from an R2 District to an R3X District property bounded by:
- a. a line midway between 172nd Street and Utopia Parkway, a line 150 feet northerly of 48th Avenue, 172nd Street, and a line perpendicular to the to the easterly street line of 172nd Street distant 120 feet southerly (as measured along the street line) from the point of intersection of the easterly street line of 172nd Street and the southerly street line of 45th Avenue; and
- b. 45th Avenue, Francis Lewis Boulevard, 47th Avenue, a line midway between 196th Place and 197th Street, 46th Avenue, a 100 feet easterly of 196th Place, 45th Road, 196th Street, a line 100 feet northerly of 45th Avenue, and 196th Street;
11. changing from an R3-1 District to an R3X District property bounded by Horace Harding Expressway, a service exit of Horace Harding Expressway, 233rd Street, a line 100 feet southeasterly of 64th Avenue, and a line 100 feet southwesterly of Cloverdale Boulevard;
12. changing from an R3-2 District to an R3X District property bounded by:
- a. Station Road, 190th Street, 42nd Avenue, 194th Street, a line 100 feet southerly of Station Road, 196th Street, 42nd Avenue, Francis Lewis Boulevard, a line 140 feet southerly of 42nd Road, 196th Street, a line 100 feet southerly of 42nd Avenue, 194th Street, a line 100 feet northerly of Northern Boulevard, 192nd Street, a line 270 feet southerly of 42nd Avenue, 191st Street, a line 100 feet northerly of Northern Boulevard, and a line 80 feet easterly of 172nd Avenue;
- b. a line 100 feet southerly of 46th Avenue, a line 100 feet southerly of Hollis Court Boulevard, a line midway between 188th Street and 189th Street, a line 565 feet northwesterly of 47th Avenue, 189th Street, a line 440 feet northwesterly of 47th Avenue, a line midway between 189th Street and 190th Street, a line 340 feet northwesterly of 47th Avenue, 190th Street, a line 100 feet southwesterly of Hollis Court Boulevard, a line 100 feet southwesterly of 192nd Street, 47th Avenue, 188th Street, Bagley Avenue and its easterly centerline prolongation, and Auburndale Lane;
- c. a line 100 feet southerly of Northern Boulevard, a line midway between 193rd Street and 194th Street, a line 100 feet northerly of 45th Avenue, 195th Street, a line 280 feet northerly of 45th Avenue, 196th Street, a line 100 feet northwesterly of 44th Avenue, a line 100 feet southwesterly of Francis Lewis Boulevard, 44th Avenue, Francis Lewis Boulevard, 45th Avenue, 195th Street, 46th Avenue, a line midway between 194th Street and 195th Street, a line 370 feet northerly of 46th Avenue, a line midway between 192nd Street and 193rd Street, Hollis Court Boulevard, a line 220 feet westerly of 192nd Street, a line midway between 46th Avenue and 46th Road, a line 100 feet westerly of 192nd Street, a line midway between 45th Drive and 46th Avenue, a line 100 feet easterly of 189th Street, 46th Avenue, Utopia Parkway, a line perpendicular to the westerly street line of Utopia Parkway distant 360 feet southerly (as measured along the street line) from the point of intersection of the westerly street line of Utopia Parkway and the southerly street line of 45th Avenue, and a line midway between 172nd Street and Utopia Parkway; and
- d. 57th Avenue, East Hampton Boulevard, West Alley Place, a service exit of Horace Harding Expressway, Horace Harding Expressway, 229th Street and its southerly centerline prolongation, 57th Road, and the westerly boundary line of a park and its northerly and southerly prolongation;
13. changing from an R5 District to an R3X District property bounded by:
- a. a line 100 feet southerly of Station Road, a line midway between 190th Street and 191st Street, a line 215 feet northerly of 42nd Avenue, 191st Street, 42nd Avenue, and 190th Street; and
- b. a line 240 feet northerly of 42nd Avenue, 194th Street, 42nd Avenue, and 193rd Street;
14. changing from an R5 District to an R4 District property bounded by Station Road, 194th Street, a line 240 feet northerly of 42nd Avenue, 193rd Street, 42nd Avenue, 191st Street, a line 215 feet northerly of 42nd Avenue, a line midway between 191st Street and 190th Street, a line 100 feet southerly of Station Road, and 190th Street;
15. changing from an R1-2 District to an R4-1 District property bounded by the southeasterly service road of Horace Harding Expressway, Bell Boulevard, a line 175 feet southeasterly of Horace Harding Expressway, and a line midway between Bell Boulevard and 215th Street;
16. changing from an R3-2 District to an R4-1 District property bounded by:
- a. a line midway between 45th Drive and 46th Avenue, a line 100 feet westerly of 192nd Street, a line midway between 46th Avenue and 46th Road, a line 220 feet westerly of 192nd Street, Hollis Court Boulevard, 190th Street, a line 340 feet northwesterly of 47th Avenue, a line midway between 189th Street and 190th Street, a line 440 feet northwesterly of 47th Avenue, 189th Street, 46th Avenue, and a line 100 feet easterly of 189th Street;
- b. 64th Avenue, 219th Street, 67th Avenue, and Bell Boulevard; and
- c. 57th Road, 229th Street, a southeasterly service exit of Horace Harding Expressway, and a line 100 feet southwesterly of 229th Street;
17. changing from an R4 District to an R4-1 District property bounded by:
- a. 56th Avenue, 226th Street, a line 470 feet northwesterly of 57th Road, Cloverdale Boulevard, 57th Avenue, the westerly boundary line of a park and its northerly and southerly prolongations, 57th Road, a line 100 feet southwesterly of 229th Street, a southeasterly service exit of Horace Harding Expressway, Horace Harding Expressway, Springfield Boulevard, 58th Avenue, and 223rd Street; and
- b. the southeasterly service road of Horace Harding Boulevard, a line midway between Bell Boulevard and 217th Street, a line 100 feet northwesterly of 64th Avenue, 218th Street, 64th Avenue, and Bell Boulevard;
18. changing from an R3-2 District to an R4B District property bounded by:
- a. Station Road, a line 80 feet easterly of 172nd Street, a line 100 feet northerly of Northern Boulevard, Auburndale Lane, 42nd Avenue, and 172nd Street; and
- b. Station Road, 195th Street, a line 100 feet southerly of Station Road, and 194th Street;
19. changing from an R5 District to an R4B District property bounded by the southerly railroad right-of-way of the Long Island Rail Road (Northside Division), Francis Lewis Boulevard, Station Road, the northerly prolongation of the westerly street line of 193rd Street;
20. changing from an R2 District to an R5D District property bounded by 77th Avenue, a line 200 feet northeasterly of Bell Boulevard, the northeasterly centerline prolongation of former Motor Parkway, and Bell Boulevard;
21. changing from an R3-2 District to an R5D District property bounded by a line 220 feet northwesterly of Union Turnpike, a line 125 feet northeasterly of Springfield Boulevard, a line 100 feet northwesterly of Union Turnpike, a line 150 feet southwesterly of 226th Street, Union Turnpike, a northwesterly service road of Grand Central Parkway, Springfield Boulevard, a line 100 feet southeasterly of Union

- Turnpike, 222nd Street, Union Turnpike, and a line 100 feet southwesterly of Springfield Boulevard;
22. changing from an R4 District to an R5D District property bounded by 73rd Avenue, 217th Street, 77th Avenue, Bell Boulevard, the centerline of former Motor Parkway and its northeasterly prolongation, and 210th Street;
23. establishing within a proposed R3-1 District a C1-2 District bounded by a line 150 feet northwesterly of the Long Island Expressway, 183rd Street, Booth Memorial Avenue, a line 100 feet southwesterly of 185th Street, a northwesterly service road of Long Island Expressway, and 182nd Street; and
24. establishing within an existing R3-2 District a C1-3 District bounded by a line 150 feet northerly of 46th Avenue, Utopia Parkway, 46th Avenue, a line 70 feet westerly of 189th Street, Hollis Court Boulevard, a line midway between 189th Street and Utopia Parkway, a line 100 southerly of Hollis Court Boulevard, a line 100 feet southerly of 46th Avenue, Auburndale Lane, 46th Avenue, and Auburndale Lane;

as shown on a diagram (for illustrative purposes only) dated May 24, 2010 and subject to the conditions of CEQR Declaration E253.

YVETTE V. GRUEL, Calendar Officer
City Planning Commission
22 Reade Street, Room 2E
New York, New York 10007
Telephone (212) 720-3370

jy29-a11

CITY PLANNING

NOTICE

PUBLIC NOTICE OF A SCOPING MEETING DRAFT ENVIRONMENTAL IMPACT STATEMENT (CEQR No. 10DCP035X)

NOTICE IS HEREBY GIVEN that pursuant to Section 5-07 of the Rules of Procedure for Environmental Review (CEQR) and 6 NYCRR 617.8 (State Environmental Quality Review) that the New York City Department of City Planning (DCP), acting on behalf of the City Planning Commission (CPC) as CEQR lead agency, has determined that a Draft Environmental Impact Statement (DEIS) is to be prepared for the Webster Avenue Rezoning project (CEQR No. 10DCP035X).

A Draft Scope of Work for the proposed action was issued on April 16, 2010, and a public scoping hearing on the proposed action was held on May 19th, at The Bedford Park Senior Center 243 E. 204th Street, Bronx, New York. Subsequently, the proposed action was revised to rezone areas along narrow streets in Bedford Park and Norwood to R7B, instead of R7A; rezone part of one block on Marion Avenue and 195th Street to R7B instead of R5B; rezone part of one block on Hull Avenue between 204th and 205th streets and part of another block at Bainbridge and 198th Street, to R7B instead of R5A. The Draft Scope of Work and Environmental Assessment Statement have been revised to incorporate these changes, and to include updated analyses per the May 2010 edition of the CEQR Technical Manual. Furthermore, the Draft Scope of Work and Environmental Assessment Statement have been revised to indicate that a small portion of the proposed rezoning area is located in Community District 12 and that a blockfront along Webster Avenue currently zoned R8/C2-3 would be rezoned to R8/C2-4.

A second public scoping meeting has been scheduled for Wednesday, September 1, 2010 at 10:00 A.M. and will be held at the Department of City Planning, Spector Hall, 22 Reade Street, New York, NY 10017. Written comments will be accepted by the lead agency through the tenth day following the scoping meeting. Comments made during both scoping hearings will be considered.

DCP is proposing zoning map and zoning text amendments affecting the Bedford Park and Norwood communities in the Bronx, Community Districts 7 and 12. The areas affected by the proposed action include all or portions of 80 blocks, generally bound by the Metro-North Railroad Harlem Line right-of-way to the southeast, Fordham Road and East Kingsbridge Road to the southwest, the Grand Concourse and Jerome Avenue to the northwest, and East Gun Hill Road to the northeast. Zoning mapping amendments are proposed along Webster Avenue between approximately Fordham Road and East 213th Street to permit contextual residential development and medium density commercial uses where current zoning is oriented to low-scale auto-related commercial uses.

A zoning text amendment is also proposed to establish the Inclusionary Housing program in proposed R7D and C4-5D districts within the proposed rezoning area. Neighborhood downzonings are proposed in the Bedford Park and Norwood neighborhoods to preserve the scale and context of those areas. The actions are as follows:

- Zoning map amendment to change portions of 18 blocks currently zoned C8-2, R7-1, R7-1/C1-3, and R7-1/C2-3 to R7D/C2-4, generally located along Webster Avenue, north of East 193rd Street and South of East 205th Street.
- Zoning map amendment to change a portion of one block currently zoned C8-2 to C4-5D, generally located along Webster Avenue, north of East 195th Street and south of Bedford Park Boulevard.
- Zoning map amendment to change portions of four blocks from C8-2 to C4-4 & R7B generally located along Webster Avenue, north of East 210th Street and south of East 213th Street.
- Zoning map amendment to change portions of 71 blocks from R7-1, R7-1/C1-3, R7-1/C2-3, R8, R8/C2-3, and C4-4 to contextual districts R4A, R5A, R5B, R5D/C1-4, R6B, R7B, R7B/C1-3, R7B/C2-4, R7A, R7A/C1-3, R7A/C1-4, R7A/C2-4, R8/C2-4 generally located northwest of Webster Avenue, north of Fordham Road, southeast of Valentine Avenue, east

of Rochambeau Avenue, and south of East Gun Hill Road.

- Zoning text amendment to establish the Inclusionary Housing program in the R7D and C4-5D districts within the proposed rezoning area in Community District 7, the Bronx.

The proposed actions are intended to provide new opportunities for growth in an area well served by mass transit; encourage new housing production, including new affordable housing utilizing the Inclusionary Housing Program; and encourage new office and commercial space.

DCP analyzed 24 projected development sites and 25 potential development sites. It is expected the proposed actions would generate a net increase of 738 dwelling units, including 191 units of affordable housing; a net increase of 60,599 square-feet of commercial; and a net increase of 7,782 square-feet of community facility space. The analysis year is 2020.

Public comments are requested with respect to issues to be addressed in the draft environmental impact statement.

Copies of the Revised Draft Scope of Work and the Environmental Assessment Statement may be obtained from the Environmental Assessment and Review Division, New York City Department of City Planning, 22 Reade Street, 4E, New York, New York 10007, Robert Dobruskin, AICP, Director (212) 720-3423; or from the Office of Environmental Coordination, 253 Broadway, 14th Floor, New York, New York 10007, Robert Kulikowski, Ph.D., Director (212) 788-2937. The Draft Scope of Work and scoping protocol will also be made available for download at www.nyc.gov/planning.

a2

DEFERRED COMPENSATION PLAN BOARD

MEETING

The New York City Deferred Compensation Plan Board will hold its monthly meeting on Wednesday, August 4, 2010 from 10:00 A.M. to 12:00 P.M. The meeting will be held at 40 Rector Street, 3rd Floor, NYC.

a2-4

EQUAL EMPLOYMENT PRACTICES COMMISSION

MEETING

The next meeting of the Equal Employment Practices Commission will be held in the Commission's Conference Room/Library at 40 Rector Street (14th Floor), on Friday, August 6, 2010 at 9:15 A.M.

jy29-a5

FRANCHISE AND CONCESSION REVIEW COMMITTEE

MEETING

PUBLIC NOTICE IS HEREBY GIVEN THAT the Franchise and Concession Review Committee will hold a Public Meeting on Wednesday, August 11, 2010 at 2:30 P.M., at 22 Reade Street, 2nd Floor Conference Room, Borough of Manhattan.

NOTE: Individuals requesting Sign Language Interpreters should contact the Mayor's Office of Contracts Services, Public Hearings Unit, 253 Broadway, 9th Floor, New York, NY 10007, (212) 788-7490, no later than SEVEN (7) BUSINESS DAYS PRIOR TO THE PUBLIC MEETING. TDD users should call Verizon relay service.

a2-11

INFORMATION TECHNOLOGY AND TELECOMMUNICATIONS

PUBLIC HEARINGS

NOTICE OF A FRANCHISE AND CONCESSION REVIEW COMMITTEE ("FCRC") PUBLIC HEARING to be held on Monday August 9, 2010 commencing at 2:30 P.M. at 22 Reade Street, Borough of Manhattan, on the following three items relating to changes in the ownership structure of three franchises currently held by direct and indirect subsidiaries of RCN Corporation ("RCN Corp"): (1) a change of control of RCN New York Communications, LLC ("RCN-NYC"), which is a current franchisee, whereby RCN Corp will replace RCN Telecom Services, Inc. as the immediate parent of RCN-NYC, ABRY Partners VI, L.P. will obtain sole indirect voting control of RCN Corp, and ABRY Partners VI, L.P. and ABRY Senior Equity III, L.P. will hold a majority interest in RCN Corp, thus replacing RCN Corp as the ultimate parent entities of RCN-NYC; (2) an assignment by RCN Telecom Services, Inc. ("RCN-TS"), which is a current franchisee, of its New York City franchise and assets to a newly formed company, RCN Telecom Services of New York, LP ("RCN-TSNY"), and a change of control whereby RCN Telecom Services, LLC ("RCN LLC") will become the general partner of RCN-TSNY and ABRY Partners VI, L.P. will obtain sole indirect voting control of and hold an indirect majority interest in RCN LLC, with ABRY Partners VI, L.P. becoming the ultimate parent entity of RCN LLC; and (3) change of control of NEON Transcom, Inc. ("NEON"), which is a current franchisee, whereby ABRY Partners VI, L.P. will obtain sole indirect voting control of RCN Corp, and ABRY Partners VI, L.P. and ABRY Senior Equity III, L.P. will hold a majority interest in RCN Corp, thus replacing RCN Corp as the ultimate parent entities of NEON.

Regarding item number (1), on March 6, 2006, the FCRC held a public hearing regarding the transfer of control of the parent company of Con Edison Communications, LLC to RCN Corporation and name change, to RCN New York

Communications, LLC, of a franchisee originally granted a franchise that was approved by the FCRC on September 22, 2000 (Cal. No. 1) and pursuant to which the franchisee is authorized to install, operate and maintain facilities on, over and under the City's inalienable property to provide telecommunications services as defined in the franchise agreement.

Regarding item number (2), on December 9, 1998 (Cal. No. 3), the FCRC approved a franchise between the City and RCN Telecom Services of New York, Inc., (which later changed its name to RCN Telecom Services, Inc.), pursuant to which the company is authorized to install, operate and maintain facilities on, over and under the City's inalienable property to provide telecommunications services as defined in the franchise agreement.

Regarding item number (3), on June 4, 2008 (Cal. No. 1), the FCRC approved an amendment to Appendix G of the franchise agreement and approved change of control of a franchise held by NEON whereby RCN Corp became the ultimate parent company of NEON. NEON is the current holder, after previous changes approved by the FCRC, of the franchise originally granted to Columbia Transmission Communications Corporation on April 12, 2000. Pursuant to this franchise, NEON is authorized to install, operate and maintain facilities on, over and under the City's inalienable property to provide telecommunications services as defined in the franchise agreement.

A copy of the existing franchise agreements and an ownership organization chart reflecting the proposed changes of control ("proposed organizational chart") may be viewed at DoITT, 75 Park Place, 9th Floor, New York, New York 10007, commencing Monday, July 19, 2010 through Monday, August 9, 2010, between the hours of 9:30 A.M. and 3:30 P.M., excluding Saturdays, Sundays and holidays. Hard copies of the franchise agreements and the proposed organization chart may be obtained, by appointment, at a cost of \$.25 per page. All payments shall be made at the time of pickup by check or money order made payable to the New York City Department of Finance. The existing franchise agreements and proposed organization chart may also be obtained in PDF form at no cost, by email request. Interested parties should contact Roxanne Chambers at (212) 788-6610 or by email at RChambers@doitt.nyc.gov.

NOTE: Individuals requesting sign language interpreters at the public hearing should contact the Mayor's Office of Contract Services, Public Hearing Unit, 253 Broadway, 9th Floor, New York, New York 10007, (212) 788-7490, no later than SEVEN (7) BUSINESS DAYS PRIOR TO THE PUBLIC HEARING. TDD users should call Verizon relay service.

The Hearing may be cablecast on NYCMedia channels.

jy15-a9

LANDMARKS PRESERVATION COMMISSION

PUBLIC HEARINGS

NOTICE IS HEREBY GIVEN THAT PURSUANT to the provisions of 3020 of the New York City Charter and Chapter 3 of Title 24 of the Administrative Code of the City of New York (Sections 25-303 and 25-313) that on **Tuesday, August 10, 2010 at 9:30 A.M.**, at the Landmarks Preservation Commission will conduct a public hearing in the Public Meeting Room of the Landmarks Preservation Commission, located at The Municipal Building, 1 Centre Street, 9th Floor North, City of New York with respect to the following proposed Landmarks and Landmark Sites. Any person requiring reasonable accommodation in order to participate in the hearing should call or write the Landmarks Preservation Commission, [Municipal Building, 1 Centre Street, 9th Floor North, New York, NY 10007, (212) 669-7700] no later than five (5) business days before the hearing. There will also be a public meeting on that day.

ITEMS TO BE HEARD

PUBLIC HEARING ITEM NO. 1

LP-2336
BROOKLYN UNION GAS COMPANY BUILDING, 180 Remsen Street (aka 167-185 Joralemon Street), Brooklyn.
Landmark Site: Borough of Brooklyn Tax Map Block 255 Lot 36 in part

PUBLIC HEARING ITEM NO. 2

LP-2416
ROSSVILLE A.M.E. ZION CHURCH, 584 Bloomingdale Road, Staten Island.
Landmark Site: Borough of Staten Island Tax Map Block 7267, Lot 101

PUBLIC HEARING ITEM NO. 3

LP-2415
565 and 569 BLOOMINGDALE ROAD HOUSE, 565 and 569 Bloomingdale Road, Staten Island.
Landmark Site: Borough of Staten Island Tax Map Block 7020, Lot 4

PUBLIC HEARING ITEM NO. 4

LP-2414
REV. ISAAC COLEMAN and REBECCA GRAY COLEMAN HOUSE, 1482 Woodrow Avenue, Staten Island.
Landmark Site: Borough of Staten Island Tax Map Block 7020 Lot 123

PUBLIC HEARING ITEM NO. 5

LP-2253
W.T. GARNER MANSION, 355 Bard Avenue (aka 345-355 Bard Avenue), Staten Island.
Landmark Site: Borough of Staten Island Tax Map Block 102 Lot 1 in part

PUBLIC HEARING ITEM NO. 6

LP-2447
ABRAHAM L. MERRILL HOUSE, 29 Cottage Place, Staten Island.
Landmark Site: Borough of Staten Island Tax Map Block 1012, Lot 10

PUBLIC HEARING ITEM NO. 7

LP-2444

LAKEMAN HOUSE, 2286 Richmond Road, Staten Island.*Landmark Site:* Borough of Staten Island Tax Map Block 3618 Lot 7 in part**jy26-a9**

NOTICE IS HEREBY GIVEN that pursuant to the provisions of Title 25, chapter 3 of the Administrative Code of the City of New York (Sections 25-307, 25-308, 25,309, 25-313, 25-318, 25-320) (formerly Chapter 8-A, Sections 207-6.0, 207-7.0, 207-12.0, 207-17.0, and 207-19.0), on Tuesday, **August 3, 2010 at 9:30 A.M.** in the morning of that day, a public hearing will be held in the Conference Room at 1 Centre Street, 9th Floor, Borough of Manhattan with respect to the following properties and then followed by a public meeting. Any person requiring reasonable accommodation in order to participate in the hearing or attend the meeting should call or write the Landmarks Commission no later than five (5) business days before the hearing or meeting.

CERTIFICATE OF APPROPRIATENESS

BOROUGH OF MANHATTAN 10-5498 - Block 107, lot 26 - 40 Dover Street, aka 160 South Street - South Street Seaport Historic District

A four-story brick building built in 1807. Application is to construct a stair bulkhead. Community District 1.

CERTIFICATE OF APPROPRIATENESS

BOROUGH OF MANHATTAN 10-8997 - Block 196, lot 3 - 406 Broadway - Tribeca East Historic District

A mid-twentieth century commercial style store and office building, designed by Frederic P. Kelley & Arthur Paul Hess and built in 1938. Application to construct a rear addition and install storefront infill. Zoned M1-5. Community District 1.

CERTIFICATE OF APPROPRIATENESS

BOROUGH OF MANHATTAN 10-9241 - Block 228, lot 1 - 357 Canal Street - SoHo-Cast Iron Historic District

A store and loft building designed by W.T. Beers and built in 1855. Application is to install storefront infill. Community District 2.

CERTIFICATE OF APPROPRIATENESS

BOROUGH OF MANHATTAN 10-9792 - Block 574, lot 39 - 40 Fifth Avenue - Greenwich Village Historic District

A neo-Georgian style apartment house designed by Van Wart & Wein, and built in 1929. Application is to modify window openings. Community District 2.

CERTIFICATE OF APPROPRIATENESS

BOROUGH OF MANHATTAN 10-4606 - Block 550, lot 13 - 7&8 Washington Mews - Greenwich Village Historic District

Two houses designed by Scott & Prescott and built in 1939. Application is to alter the entrances. Community District 2.

CERTIFICATE OF APPROPRIATENESS

BOROUGH OF MANHATTAN 10-5632 - Block 550, lot 77 - Washington Mews - Greenwich Village Historic District

A private street. Application is to reconstruct the street bed and sidewalks. Community District 2.

CERTIFICATE OF APPROPRIATENESS

BOROUGH OF MANHATTAN 11-0076 - Block 1274, lot 25 - 768-770 Fifth Avenue - Plaza Hotel-Individual and Interior Landmark

A French Renaissance style hotel designed by Henry J. Hardenberg and built in 1905-07, with an addition designed by Warren and Wetmore and built in 1921. Application is to alter the rooftop addition. Community District 5.

CERTIFICATE OF APPROPRIATENESS

BOROUGH OF MANHATTAN 10-8591 - Block 1416, lot 7 - 211 East 61st Street - Treadwell Farms Historic District

A rowhouse built in 1875, and altered in the English Regency style by Harld Sterner between 1940 and 1966. Application is to alter the primary facade. Community District 8.

CERTIFICATE OF APPROPRIATENESS

BOROUGH OF MANHATTAN 11-0430 - Block 1500, lot 1 - 1071 Fifth Avenue - The Solomon R.Guggenheim Museum-Individual Landmark, Expanded Carnegie Hill Historic District

A Modern style museum building designed by Frank Lloyd Wright and built in 1956-59. Application is to install a free standing food kiosk in front of the building. Community District 8.

CERTIFICATE OF APPROPRIATENESS

BOROUGH OF MANHATTAN 11-0431 - Block 1047, lot 7502 - 300 West 57th Street - Hearst Magazine Building-Individual Landmark

An Art-Deco/Viennese Seccionist style office building designed by Joseph Urban and Geroge B. Post and Sons, and built in 1927-1928. Application is to install signage. Zoned C6-6. Community District 5.

jy21-a3

Notice is hereby given that pursuant to the provisions of Title 25, chapter 3 of the Administrative Code of the City of New York (Sections 25-307, 25-308, 25,309, 25-313, 25-318, 25-320) (formerly Chapter 8-A, Sections 207-6.0, 207-7.0, 207-12.0, 207-17.0, and 207-19.0), on Tuesday, **August 10, 2010 at 9:30 A.M.** in the morning of that day, a public hearing will be held in the Conference Room at 1 Centre Street, 9th Floor, Borough of Manhattan with respect to the following properties and then followed by a public meeting. Any person requiring reasonable accommodation in order to participate in the hearing or attend the meeting should call or write the Landmarks Commission no later than five (5) business days before the hearing or meeting.

CERTIFICATE OF APPROPRIATENESS

BOROUGH OF BROOKLYN 11-0451 - Block 249, lot 36-150 Montague Street - Brooklyn Heights Historic District

An Anglo-Italianate style rowhouse with commercial ground floor, built c.1861-1879. Application is to install storefront infill and signage. Community District 2.

CERTIFICATE OF APPROPRIATENESS

BOROUGH OF BROOKLYN 10-9869 - Block 386, lot 41 - 164 Bond Street - Boerum Hill Historic District

An apartment building with neo-Grec and Queen Anne style elements, built c.1880. Application is to construct balconies at the rear. Community District 2.

CERTIFICATE OF APPROPRIATENESS

BOROUGH OF BROOKLYN 10-9480 - Block 2072, lot 4 - 174 Washington Place - Fort Greene Historic District

An Italianate style rowhouse built c. 1868. Application is to construct rooftop and rear yard additions. Zoned R-6B. Community District 2.

CERTIFICATE OF APPROPRIATENESS

BOROUGH OF BROOKLYN 10-7610 - Block 1961, lot 53-414 Waverly Avenue - Clinton Hill Historic District

A Vacant lot. Application is to construct new building. Zoned R6B. Community District 2.

CERTIFICATE OF APPROPRIATENESS

BOROUGH OF BROOKLYN 10-8640 - Block 297, lot 5-227 Clinton Street - Cobble Hill Historic District

A rowhouse built in 1842-44. Application is to alter the roof and areway, enlarge window openings, and excavate the rear yard for a swimming pool. Community District 6.

CERTIFICATE OF APPROPRIATENESS

BOROUGH OF MANHATTAN 10-6425 - Block 107, lot 50 - 277 Water Street - South Street Seaport Historic District

A building built in 1881 by Giblin and Lyons. Application is to install storefront infill, signage and a flue. Community District 1.

CERTIFICATE OF APPROPRIATENESS

BOROUGH OF MANHATTAN 11-0390 - Block 147, lot 12 - 135 West Broadway - Tribeca South Historic District

A Federal style house with a commercial base, built in 1810. Application is to install storefront infill and signage. Community District 1.

CERTIFICATE OF APPROPRIATENESS

BOROUGH OF MANHATTAN 10-6942 - Block 486, lot 2-64 Wooster Street - SoHo-Cast Iron Historic District

A warehouse building designed by E.H. Kendall and built in 1898-99. Application is to install new storefront infill and alter the building's base. Community District 2.

CERTIFICATE OF APPROPRIATENESS

BOROUGH OF MANHATTAN 10-9808 - Block 592, lot 18 - 361 6th Avenue - Greenwich Village Historic District

A building originally built in 1827 and altered in the early 20th century. Application is to install new storefront infill and signage. Community District 2.

CERTIFICATE OF APPROPRIATENESS

BOROUGH OF MANHATTAN 109898 - Block 841, lot 49 - 452 Fifth Avenue - The Knox Building-Individual Landmark

A Beaux-Arts style commercial building designed by John Duncan and built in 1901-1902 with an addition built in 1981. Application is to alter the façade of the adjoined building built in connection with a 74-711 special permit. Community District 5.

CERTIFICATE OF APPROPRIATENESS

BOROUGH OF MANHATTAN 10-3463 - Block 837, lot 48 - 390 Fifth Avenue - The Gorham Building-Individual Landmark

A Florentine Renaissance style building designed by Stanford White of Mckim, Mead and White and built in 1904-06. Application is to replace windows. Community District 5.

CERTIFICATE OF APPROPRIATENESS

BOROUGH OF MANHATTAN 10-3999 - Block 1381, lot 7504 - 21 East 66th Street - Upper East Side Historic District

A neo-Gothic style apartment building designed by Fred F. French Company and built in 1921. Application is to construct a rooftop addition. Zoned C5-1. Community District 8.

CERTIFICATE OF APPROPRIATENESS

BOROUGH OF MANHATTAN 10-9260 - Block 1498, lot 69 - 1056 Fifth Avenue - Carnegie Hill Historic District

A modern style apartment building designed by George F. Pelham and built in 1948. Application is to create a master plan governing the future replacement of windows and the creation of new window openings. Zoned R10/R8-B. Community District 8.

jy28-a10**TRANSPORTATION****■ PUBLIC HEARINGS**

PLEASE TAKE NOTICE, that in accordance with Sections 201-204 (inclusive) of the New York State Eminent Domain Procedure Law (the "EDPL"), a Public Hearing will be held by the New York City Department of Transportation, on behalf of the City of New York in connection with the acquisition of certain properties necessary for the Atlantic Avenue Extension project in Jamaica, Queens. The time and place of the hearing is as follows:

DATE: August 17th, 2010
 TIME: 9:00 A.M.
 LOCATION: Greater Jamaica Development Corporation Marketing Center
 93-43 Sutphin Blvd. Jamaica, NY 11432

The purpose of this hearing is to inform the public of the proposed acquisition of certain properties and to review the public use to be served by the Atlantic Avenue Extension and its impact on the local environment and residents. The purpose of this acquisition is to 1) extend Atlantic Avenue one block east from the Van Wyck Expressway Service Road East, and connect it with 95th Avenue, creating a new gateway to Downtown Jamaica and 2) to create a new public park. The project includes improved traffic patterns, streetscape enhancements, landscaping and signage. The project will provide more attractive, efficient access to the Jamaica Station/Air Train terminal by decreasing traffic congestion to and from the Van Wyck Expressway.

The properties affected include the following areas as shown on the Tax Map of the City of New York for the Borough of

Queens: Block 9990, Lots 5, 34, 46; and Block 9989, Lot 70.

Any person in attendance at this meeting shall be given a reasonable opportunity to present oral or written statements and to submit other documents concerning the proposed acquisition. Each speaker shall be allotted a maximum of five (5) minutes. In addition, written statements may be submitted to the New York City Department of Transportation at the address below, provided the comments are received by 5:00 P.M. on August 24th (5 working days after the public hearing date).

New York City Department of Transportation
 Office of Legal Affairs
 NYC Department of Transportation
 55 Water Street, 9th Floor
 New York, NY 10041
 Attn: David Fenichel

Please note: Those property owners who may subsequently wish to challenge condemnation of their property via judicial review may do so only on the basis of issues, facts, and objections raised at the public hearing.

jy27-a2

PLEASE TAKE NOTICE, that in accordance with Sections 201-204 (inclusive) of the New York State Eminent Domain Procedure Law (the "EDPL"), a Public Hearing will be held by the New York City Department of Transportation, on behalf of the City of New York in connection with the acquisition of certain properties necessary for the Archer Avenue Station Plaza project in Jamaica, Queens. The time and place of the hearing is as follows:

DATE: August 17th, 2010
 TIME: 1:00 P.M.
 LOCATION: Greater Jamaica Development Corporation Marketing Center
 93-43 Sutphin Blvd. Jamaica, NY 11432

The purpose of this hearing is to inform the public of the proposed acquisition of certain properties and to review the public use to be served by the Station Plaza project and its impact on the local environment and residents. The purpose of this acquisition is to take property in order to widen and re-align Archer Avenue between 144th Place and 147th Place, to establish Public Places between 144th Place and 147th Place, and to adjust grades necessitated thereby in the Jamaica Station area in Downtown Jamaica. The overall project goal is to alleviate vehicular traffic congestion, improve access to mass transit and provide public open space. The project would result in additional traffic lanes, wider sidewalks, improved bus stops, new medians and publicly accessible open space. Widening Archer Avenue would provide an additional travel lane for a total of four through lanes and a dedicated left-turn lane, improving bus operations and overall traffic conditions. It is anticipated that these Public Places would include seating, landscaping and graphic elements and would allow the relocation of two subway stairs from the sidewalk providing additional space for pedestrians.

The properties affected include the following areas as shown on the Tax Map of the City of New York for the Borough of Queens: Block 9986, Lots 20, 70, 73, 75; Block 9994, Lot 38; Block 9988, Lots 37, 38, 40, 42.

Any person in attendance at this meeting shall be given a reasonable opportunity to present oral or written statements and to submit other documents concerning the proposed acquisition. Each speaker shall be allotted a maximum of five (5) minutes. In addition, written statements may be submitted to the New York City Department of Transportation at the address below, provided the comments are received by 5:00 P.M. on August 24th (5 working days after the public hearing date).

New York City Department of Transportation
 Office of Legal Affairs
 NYC Department of Transportation
 55 Water Street, 9th Floor
 New York, NY 10041
 Attn: David Fenichel

Please note: Those property owners who may subsequently wish to challenge condemnation of their property via judicial review may do so only on the basis of issues, facts, and objections raised at the public hearing.

jy27-a2**PROPERTY DISPOSITION****CITYWIDE ADMINISTRATIVE SERVICES****DIVISION OF MUNICIPAL SUPPLY SERVICES****■ SALE BY SEALED BID****SALE OF: 1 LOT OF AUTOMOTIVE PARTS, UNUSED.****S.P.#:** 11002**DUE:** August 10, 2010

Use the following address unless otherwise specified in notice, to secure, examine or submit bid/proposal documents, vendor pre-qualification and other forms; specifications/blueprints; other information; and for opening and reading of bids at date and time specified above.
 DCAS, Division of Municipal Supply Services, 18th Floor
 Bid Room, Municipal Building, New York, NY 10007.
 For sales proposal contact Gladys Genoves-McCauley (718) 417-2156.

jy28-a10

DIVISION OF REAL ESTATE SERVICES**■ AUCTION**

PUBLIC NOTICE IS HERBY GIVEN THAT the Deputy Commissioner of the Department of Citywide Administrative Services, Division of Real Estate Services, or his/her designee, will conduct a Sealed Bid Public Lease Auction pertaining to Long-Term Leases, Short-Term Leases and Licenses and Request For Bids pertaining to Occupancy Permits on Thursday, September 2, 2010, at 1 Centre Street, 20th Floor North Conference Room, New York, NY 10007. Sealed bids will be accepted from 10:00 A.M. to 11:00 A.M. and opened at 11:00 A.M.

The offerings, including Terms and Conditions and Special Terms and Conditions are set forth in a brochure. For further information, including a brochure and a bid packet, contact Valeria Vines at 1 Centre Street, 19th Floor North, New York, NY 10007, or call (212) 669-2111. This information is also posted on the DCAS website at nyc.gov/auctions.

In accordance with Section 384 of the City Charter, the properties listed below will be offered at Sealed Bid Public Lease Auction. A Public Hearing was held on July 14, 2010 at 22 Reade Street, in the Borough of Manhattan in the matter of the two properties listed below, located in the Borough of Brooklyn. A Public Hearing will be held on August 10, 2010 at 22 Reade Street, in the Borough of Manhattan in the matter of the property listed below, located in the Borough of the Bronx.

Brooklyn, Block 6036, Part of Lot 1

Property Description: Ground floor retail store and basement space located at the east side of Fifth Avenue, approximately 60 feet south of 85th Street
Minimum Annual Bid: \$91,200
Inspection Dates:
Thursday, August 12, 2010, 9:30 A.M. to 10:30 A.M.
Friday, August 20, 2010, 10:30 A.M. to 11:30 A.M.

Brooklyn, Block 6036, Part of Lot 1

Property Description: Ground floor retail store and basement space located at the east side of Fifth Avenue, approximately 18 feet south of 85th Street
Minimum Annual Bid: \$106,800
Inspection Dates:
Thursday, August 12, 2010, 10:30 A.M. to 11:30 A.M.
Friday, August 20, 2010, 11:30 A.M. to 12:30 P.M.

Bronx, Block 3520, Lot 34

Property Description: Single story building with basement located at the south side of Randall Avenue, 50 feet east of Commonwealth Avenue
Minimum Annual Bid: \$83,000
Inspection Dates:
Tuesday, August 10, 2010, 1:30 P.M. to 2:30 P.M.
Tuesday, August 17, 2010, 10:00 A.M. to 11:00 A.M.

In accordance with New York Administrative Code Section 4-203, the properties listed below will be offered at Sealed Bid Public Lease Auction:

Manhattan, Block 1485, Part of Lot 15

Property Description: Unimproved land located at the north side of East 73rd Street, approximately 384 feet east of York Avenue
Minimum Monthly Bid: \$8,850
Inspection Dates:
Thursday, August 12, 2010, 1:30 P.M. to 2:30 P.M.
Friday, August 20, 2010, 1:30 P.M. to 2:30 P.M.

Queens, Block 14260, Part of Lot 1

Property Description: Unimproved land located south of the south side of 146th Avenue between 153rd Court and 157th Street, starting at a point approximately 84 feet west and 50 feet south of the northwest corner of 157th Street and 146th Avenue
Minimum Monthly Bid: \$22,500
Inspection Dates:
Friday, August 13, 2010, 9:30 A.M. to 10:30 A.M.
Wednesday, August 18, 2010, 1:30 P.M. to 2:30 P.M.

Queens, Block 13432, Lots: Part of Lot 6, Part of Lot 20, Part of Lot 21, Part of Lot 40, Part of Lot 46, Part of Lot 49, Part of Lot 53, Part of Lot 59, Part of Lot 65, Part of Lot 67; and
Block 13433, Lots: Part of Lot 2, 5, 10, 15, 20, Part of Lot 23, Part of Lot 29, Part of Lot 34, Part of Lot 36, Part of Lot 53, Part of Lot 55, Part of Lot 57, 59, 69, Part of Lot 999 (formerly known as 150th Road)
Property Description: Unimproved land located at the east side of 183rd Street, 80 feet north of Rockaway Boulevard
Minimum Monthly Bid: \$21,750
Inspection Dates:
Friday, August 13, 2010, 11:30 A.M. to 12:30 P.M.
Wednesday, August 18, 2010, 11:30 A.M. to 12:30 P.M.

Queens, Block 13420, Lots: 8 and 999

Property Description: Unimproved land located at the west side of 183rd Street, 200 feet south of the southwest corner of 150th Drive and 183rd Street
Minimum Monthly Bid: \$3,850
Inspection Dates:
Friday, August 13, 2010, 1:00 P.M. to 2:00 P.M.
Wednesday, August 18, 2010, 10:00 A.M. to 11:00 A.M.

In accordance with New York City Concession Rules (Title 12 of the Rules of the City of New York), the properties listed below will be offered through Request For Bids:

Brooklyn, Block 803, Part of Lot 5

Property Description: Two story building and unimproved land located at the south side of 52nd Street, approximately 865 feet west of 1st Avenue
Minimum Monthly Bid: \$4,950
Inspection Dates:

Tuesday, August 10, 2010, 9:30 A.M. to 10:30 A.M.
Monday, August 16, 2010, 10:00 A.M. to 11:00 A.M.

Brooklyn, Block 803, Part of Lot 5

Property Description: Unimproved land located at the south side of 52nd Street, approximately 465 feet west of 1st Avenue
Minimum Monthly Bid: \$3,150
Inspection Dates:
Tuesday, August 10, 2010, 10:30 A.M. to 11:30 A.M.
Monday, August 16, 2010, 11:00 A.M. to 12:00 P.M.

NOTE: Individuals requesting Sign Language Interpreters should contact Valeria Vines at 1 Centre Street, 19th Floor North, New York, NY 10007, (212) 669-2111, no later than fourteen (14) days prior to the auction. TDD users should call Verizon relay services.

jy29-s2

HOUSING PRESERVATION & DEVELOPMENT**■ NOTICE**

Pursuant to Section 1802(6)(j) of the NYC Charter, notice is hereby given that the Department of Housing Preservation and Development of the City of New York is proposing to sell the following Property to a designated sponsor for each project:

Address	Block	Lot	Price
---------	-------	-----	-------

BROOKLYN:

31 St. Mark's Place	389	57	\$1
---------------------	-----	----	-----

LOW INCOME RENTAL PROGRAM

315 Jerome Street	3998	6	\$4
521 Linwood Street	4035	115	
525-27 Linwood Street	4035	13	
535 Linwood Street	4035	113	

371 Van Siclen Avenue	4026	2	\$1
-----------------------	------	---	-----

The appraisal and proposed approval documents are available for public examination at the Office of HPD, 100 Gold Street, Rm. 5A4, New York, New York during its regular hours on weekdays from 9:00 A.M. to 5:00 P.M.

PLEASE TAKE NOTICE that a Real Property Acquisition & Disposition Public Hearing will be held on Wednesday, September 15, 2010, commencing at 10:00 A.M., before the Mayor's Office of City Legislative Affairs, Spector Hall, 22 Reade Street, main floor, Borough of Manhattan, at which time and place those wishing to be heard will be given the opportunity to testify on a proposed document determining that the Mayor approves the disposition pursuant to Section 1802(6)(j) of the Charter.

INDIVIDUALS REQUESTING SIGN LANGUAGE INTERPRETERS SHOULD CONTACT THE MAYOR'S OFFICE OF CONTRACTS, PUBLIC HEARINGS UNIT, 253 BROADWAY, ROOM 915, NEW YORK, N.Y. 10007, (212) 788-7490, NO LATER THAN SEVEN (7) BUSINESS DAYS PRIOR TO THE PUBLIC HEARING. TDD USERS SHOULD CALL VERIZON RELAY SERVICE.

a2

POLICE**OWNERS ARE WANTED BY THE PROPERTY CLERK DIVISION OF THE NEW YORK CITY POLICE DEPARTMENT.**

The following listed property is in the custody, of the Property Clerk Division without claimants.

Recovered, lost, abandoned property, property obtained from prisoners, emotionally disturbed, intoxicated and deceased persons; and property obtained from persons incapable of caring for themselves.
Motor vehicles, boats, bicycles, business machines, cameras, calculating machines, electrical and optical property, furniture, furs, handbags, hardware, jewelry, photographic equipment, radios, robes, sound systems, surgical and musical instruments, tools, wearing apparel, communications equipment, computers, and other miscellaneous articles.

INQUIRIES

Inquiries relating to such property should be made in the Borough concerned, at the following office of the Property Clerk.

FOR MOTOR VEHICLES (All Boroughs):

- * **College Auto Pound, 129-01 31 Avenue, College Point, NY 11354, (718) 445-0100**
- * **Gowan Auto Pound, 29th Street and 2nd Avenue, Brooklyn, NY 11212, (718) 832-3852**
- * **Erie Basin Auto Pound, 700 Columbia Street, Brooklyn, NY 11231, (718) 246-2029**

FOR ALL OTHER PROPERTY

- * **Manhattan - 1 Police Plaza, New York, NY 10038, (212) 374-4925.**
- * **Brooklyn - 84th Precinct, 301 Gold Street, Brooklyn, NY 11201, (718) 875-6675.**
- * **Bronx Property Clerk - 215 East 161 Street, Bronx, NY 10451, (718) 590-2806.**
- * **Queens Property Clerk - 47-07 Pearson Place, Long Island City, NY 11101, (718) 433-2678.**
- * **Staten Island Property Clerk - 1 Edgewater Plaza, Staten Island, NY 10301, (718) 876-8484.**

j1-d31

PROCUREMENT

"The City of New York is committed to achieving excellence in the design and construction of its capital program, and building on the tradition of innovation in architecture and engineering that has contributed to the City's prestige as a global destination. The contracting opportunities for construction/construction services and construction-related services that appear in the individual agency listings below reflect that commitment to excellence."

AGING**■ AWARDS***Goods & Services*

SERVICES FOR SENIOR CITIZENS – Negotiated Acquisition –
Jewish Association for Services For The Aged
132 West 31st St., NY, NY 10001
PIN#: 12511VRNA129 - Contract Amount: \$139,042

Riverdale Senior Services Inc.
2600 Netherland Ave., Bronx, NY 10463
PIN#: 12511SCNA188 - Contract Amount: \$530,635

Recreation Rooms and Settlement Inc.
717 East 105th St., Brooklyn, NY 11236
PIN#: 12511TRNA208 - Contract Amount: \$186,991

Polonians Organized to Minister To Our Community Inc.
60-17 56th Drive, Maspeth, NY 11378
PIN#: 12511VRNA468 - Contract Amount: \$68,726

Polish and Slavic Center Inc.
177 Kent Street, Brooklyn, NY 11222
PIN#: 12511SCNA206 - Contract Amount: \$365,948

Young Israel of Bedford Bay Inc.
2114 Brown Street, Brooklyn, NY 11224
PIN#: 12511SCNA222 - Contract Amount: \$302,497

Regional Aid for Interim Needs Inc.
811 Morris Park Avenue, Bronx, NY 10462
PIN#: 12511SCNA12G - Contract Amount: \$426,906

Convent Avenue Baptist Church
420 West 145th Street, NY, NY 10031
PIN#: 12511SCNA324 - Contract Amount: \$482,004

Henry Street Settlement
265 Henry Street, NY, NY 10002
PIN#: 12511SCNA340 - Contract Amount: \$358,279

Riverdale Senior Services Inc.
2600 Netherland Ave., Bronx, NY 10463
PIN#: 12511TRNA143 - Contract Amount: \$105,213

Regional Aid for Interim Needs Inc.
811 Morris Park Avenue, Bronx, NY 10462
PIN#: 12511SCNA11J - Contract Amount: \$334,690

Catholic Charities Neighborhood Services Inc.
191 Joralemon Street, 14th Fl., Brooklyn, NY 11201
PIN#: 12511SCNA23B - Contract Amount: \$332,161

Charles A Walburg Multi Service Organization, Inc.
163 West 125th Street, 13th Fl., NY, NY 10027
PIN#: 12511SCNA327 - Contract Amount: \$237,351

United Block Association Inc.
292 Fifth Avenue, Ste. 305, NY, NY 10001
PIN#: 12511SCNA30K - Contract Amount: \$210,895

Chinese-American Planning Council
150 Elizabeth Street, NY, NY 10012
PIN#: 12511SCNA30H - Contract Amount: \$637,000

Lincoln Square Neighborhood Center Inc.
250 West 65th Street, NY, NY 10023
PIN#: 12511VRNA357 - Contract Amount: \$20,533

Young Israel Program Inc.
111 John Street, Suite 450, NY, NY 10038
PIN#: 12511SCNA40Z - Contract Amount: \$269,747

Italian Senior Citizens Center
83-20 Queens Boulevard, Elmhurst, NY 11373
PIN#: 12511SCNA457 - Contract Amount: \$484,263

Chinese-American Planning Council
150 Elizabeth Street, NY, NY 10012
PIN#: 12511SCNA476 - Contract Amount: \$290,967

Community Agency For Senior Citizens Inc.
56 Bay Street, Staten Island, NY 10301
PIN#: 12511VRNA505 - Contract Amount: \$618,813

Catholic Charities Neighborhood Services Inc.
191 Joralemon Street, 14th Fl., Brooklyn, NY 11201
PIN#: 12511SCNA433 - Contract Amount: \$588,802

Elmcour Youth and Adult Activities Inc.
33-16 108th Street, Corona, NY 11368
PIN#: 12511SCNA447 - Contract Amount: \$328,462

American Italian Coalition of Organization/AMICO
5901 13th Avenue, Brooklyn, NY 11219
PIN#: 12511SCNA238 - Contract Amount: \$428,960

Neighborhood Self-Help By Older Persons Project Inc
953 Southern Blvd., Bronx, NY 10459
PIN#: 12511VRNA11G - Contract Amount: \$434,159

Catholic Charities Neighborhood Services Inc.
191 Joralemon Street, 14th Fl., Brooklyn, NY 11201
PIN#: 12511SCNA23C - Contract Amount: \$409,776

Regional Aid for Interim Needs Inc.
811 Morris Park Avenue, Bronx, NY 10462
PIN#: 12511SCNA11H - Contract Amount: \$359,983

The Carter Burden Center For The Aging
1484 First Avenue, NY, NY 10075
PIN#: 12511SCNA31Z - Contract Amount: \$200,803

Find Aid For The Aged
160 West 71st Street, Rm. 2F, NY, NY 10023
PIN#: 12511SCNA387 - Contract Amount: \$368,129

Find Aid For The Aged
160 West 71st Street, Rm. 2F, NY, NY 10023
PIN#: 12511SCNA353 - Contract Amount: \$1,100,107

Queens Community House Inc.
108-25 62nd Drive, Forest Hills, NY 11375
PIN#: 12511SCNA4A2 - Contract Amount: \$350,092

Allen AME Church Community Senior Center
166-01 Linden Boulevard, Jamaica, NY 11434
PIN#: 12511SCNA413 - Contract Amount: \$336,525

Hellenic American Neighborhood Action Committee Inc.
49 West 45th Street, 4th Fl., NY, NY 10036
PIN#: 12511SCNA458 - Contract Amount: \$584,157

Korean Community Services of Metropolitan New York Inc.
35-56 159th Street, Flushing, NY 11358
PIN#: 12511SCNA41A - Contract Amount: \$390,391

Central Harlem Senior Citizens Coalition Inc.
34 West 134th Street, NY, NY 10037
PIN#: 12511SCNA369 - Contract Amount: \$704,185

Institute For the Puerto Rican Hispanic Elderly
105 East 22nd Street, Suite 615, NY, NY 10010
PIN#: 12511SCNA12A - Contract Amount: \$251,102

Bronx Jewish Community Council Inc.
2930 Wallace Avenue, Bronx, NY 10467
PIN#: 12511VRNA12F - Contract Amount: \$254,717

Merrill Park Civic Association Inc.
137-57 Farmers Blvd., Springfield Gardens, NY 11434
PIN#: 12511SCNA402 - Contract Amount: \$582,893

Jamaica Service Program for Older Adults Inc.
162-04 Jamaica Avenue, 3rd Floor, Jamaica, NY 11432
PIN#: 12511SCNA420 - Contract Amount: \$541,746

Lenox Hill Neighborhood House Inc.
331 East 70th Street, NY, NY 10021
PIN#: 12511SCNA30D - Contract Amount: \$352,564

ARC XVI Fort Washington Inc.
4111 Broadway, NY, NY 10033
PIN#: 12511TRNA309 - Contract Amount: \$288,180

Negotiated Acquisition Extension contracts

SERVICES FOR SENIOR CITIZENS – Competitive Sealed Proposals – Judgment required in evaluating proposals –
Visions Services For The Blind and visually Impaired Inc.
500 Greenwich Street, 3rd Floor, NY, NY 10013
PIN#: 12511CARE6K5 - Contract Amount: \$1,106,556

Services Now for Adult Persons Inc.
80-45 Winchestor Blvd./BLDG. 4/CBU 29, Queens Village, NY 11427
PIN#: 12511CARE4K3 - Contract Amount: \$1,170,000

Heights and Hill Community Council
57 Willoughby Street, 4th Floor, Brooklyn, NY 11201
PIN#: 12511CARE2K4 - Contract Amount: \$1,170,000
● **SERVICES FOR SENIOR CITIZENS** – Renewal.
East Side House Inc.
337 Alexander Avenue, Bronx, NY 10454
PIN#: 12511SC10182 - Contract Amount: \$512,081

Selfhelp Community Services Inc.
520 Eighth Avenue, 5th Fl., New York, NY 10018
PIN#: 12511NORCN42 - Contract Amount: \$236,280

Selfhelp Community Services Inc.
520 Eighth Avenue, 5th Fl., New York, NY 10018
PIN#: 12511NORCN43 - Contract Amount: \$248,467

SERVICES FOR SENIOR CITIZENS – BP/City Council Discretionary –
BWICA Educational Fund Inc.
5901 13th Ave., Brooklyn, NY 11219
PIN#: 12510DISC2WP - Contract Amount: \$65,000

St. Athanasius Youth Program
2154 61st Street, Brooklyn, NY 11204
PIN#: 12510DISC2TR - Contract Amount: \$12,000

Brooklyn Academy of Music
30 Lafayette Ave., Brooklyn, NY 11217
PIN#: 12510DISC2Z1 - Contract Amount: \$10,000

YWCA of Greater New York
5 West 63rd Street, 6th Fl., NY, NY 10023
PIN#: 12510DISC1Z5 - Contract Amount: \$37,450

Hebrew Institute of Riverdale Inc.
3700 Henry Hudson Pkwy., Bronx, NY 10463
PIN#: 12510DISC1YE - Contract Amount: \$45,600

Young Israel of Forest Hills Senior League
68-07 Burns Street, Forest Hills, NY 11375
PIN#: 12510DISC4TX - Contract Amount: \$58,100

National Council of Young Israel
141-55 77th Avenue, Flushing, NY 11367
PIN#: 12510DISC4TM - Contract Amount: \$12,000

Casa De Pan Y Esperanza Inc.
416-46th Street, Brooklyn, NY 11220
PIN#: 12510DISC2ZX - Contract Amount: \$10,000

The Child Center of NY
60-02 Queens Blvd., Lower Level, Woodside, NY 11377
PIN#: 12510DISC4TH - Contract Amount: \$15,500

TSQ
67-07 Austin Street, Forest Hills, NY 11375
PIN#: 12510DISC4TK - Contract Amount: \$10,000

Emmanuel Baptist Church
279 Lafayette Street, Brooklyn, NY 11238
PIN#: 12510DISC2Z4 - Contract Amount: \$16,000

SBH Community Service Network, Inc, DBA Sephardic Bikur Holim
425 Kings Highway, Brooklyn, NY 11223
PIN#: 12510DISC2YL - Contract Amount: \$250,000

MJG Nursing Home Company Inc.
4915 Tenth Avenue, Brooklyn, NY 11219
PIN#: 12510DISC2VX - Contract Amount: \$10,000

CITYWIDE ADMINISTRATIVE SERVICES

AGENCY CHIEF CONTRACTING OFFICER

■ SOLICITATIONS

Construction / Construction Services

BOILER FEEDWATER REPLACEMENT AT 120 SCHERMERHORN ST. – Competitive Sealed Bids – PIN# 85610B0019 – DUE 09-13-10 AT 11:30 A.M. – Furnish all labor and materials necessary and required for the boiler feedwater replacement at 120 Schermerhorn St., Brooklyn. The contract includes general construction and electrical work. Prospective bidders are advised that this contract is subject to the “Project Labor Agreement” (“PLA”) entered into between the City and the Building and Trades Council of Greater New York affiliated local unions. The procurement is subject to goals for project participation by Minority Owned Business Enterprises (MBEs) and/or Women Owned Business Enterprises (WBEs) as required by Local Law 129 of 2005. The estimated range is \$1,700,000 to \$2,000,000. The project duration is 270 consecutive calendar days. A bid security and performance and payment bonds are required. Pre-bid conference and walkthrough information are included in the bid package.

Bid packages must be obtained in person between the hours of from 9:00 A.M. to 4:00 P.M., Monday - Friday at the DCAS Office of Contracts, 1 Centre St., Room 1860 North, NY, NY 10007. Bid packages are \$35.00 for each set and will be available for purchase on Monday, August 2, 2010. Purchase can be made by either a company check or money order made payable to DCAS (no cash and no credit cards). For the availability of the bid package, please call (212) 669-3499. Bids must be submitted by 11:30 A.M. on September 13, 2010. Bid opening is at 12:00 Noon on September 13, 2010.

Use the following address unless otherwise specified in notice, to secure, examine or submit bid/proposal documents, vendor pre-qualification and other forms; specifications/blueprints; other information; and for opening and reading of bids at date and time specified above.
Department of Citywide Administrative Services, 1 Centre Street, Room 1860 North, New York, NY 10007. Louis Pastore (212) 669-8557, fax: (212) 313-3143, lpastore@dcas.nyc.gov

DIVISION OF MUNICIPAL SUPPLY SERVICES

■ SOLICITATIONS

Goods

CARTS, HEATED, CAFETERIA (DOC) – Competitive Sealed Bids – PIN# 8571000855 – DUE 08-17-10 AT 10:30 A.M.

Use the following address unless otherwise specified in notice, to secure, examine or submit bid/proposal documents, vendor pre-qualification and other forms; specifications/blueprints; other information; and for opening and reading of bids at date and time specified above.
Department of Citywide Administrative Services, 1 Centre Street, Room 1800, New York, NY 10007. Anna Wong (212) 669-8610, fax: (212) 669-7603, dcasdmssbids@dcas.nyc.gov

■ AWARDS

Goods

TRAILER, 20,000 LBS D.E.P. – Other – PIN# 8571000293 – AMT: \$15,500.00 – TO: Stephen Green Enterprises Inc., 74 Squankum Yellowbrook Road, Farmingdale, NJ 07727. Original Vendor: Paul Congelosi Sales, Inc. Basis for Buy-Against: Non-delivery by original vendor - contract #CT1 857 20105400286.

■ VENDOR LISTS

Goods

ACCEPTABLE BRAND LIST – In accordance with PPB Rules, Section 2-05(c)(3), the following is a list of all food items for which an Acceptable Brands List has been established.

1. Mix, Biscuit - AB-14-1:92
2. Mix, Bran Muffin - AB-14-2:91
3. Mix, Corn Muffin - AB-14-5:91
4. Mix, Pie Crust - AB-14-9:91
5. Mixes, Cake - AB-14-11:92A
6. Mix, Egg Nog - AB-14-19:93
7. Canned Beef Stew - AB-14-25:97
8. Canned Ham Shanks - AB-14-28:91
9. Canned Corned Beef Hash - AB-14-26:94
10. Canned Boned Chicken - AB-14-27:91
11. Canned Corned Beef - AB-14-30:91
12. Canned Ham, Cured - AB-14-29:91
13. Complete Horse Feed Pellets - AB-15-1:92
14. Canned Soups - AB-14-10:92D
15. Infant Formula, Ready to Feed - AB-16-1:93
16. Spices - AB-14-12:95
17. Soy Sauce - AB-14-03:94
18. Worcestershire Sauce - AB-14-04:94

Application for inclusion on the above enumerated Acceptable Brand Lists for foods shall be made in writing and addressed to: Purchase Director, Food Unit, Department of Citywide Administrative Services, Division of Municipal Supply Services, 1 Centre Street, 18th Floor, New York, NY 10007. (212) 669-4207.

jy17-j4

EQUIPMENT FOR DEPARTMENT OF SANITATION – In accordance with PPB Rules, Section 2.05(c)(3), an acceptable brands list will be established for the following equipment for the Department of Sanitation:
A. Collection Truck Bodies
B. Collection Truck Cab Chassis
C. Major Component Parts (Engine, Transmission, etc.)

Applications for consideration of equipment products for inclusion on the acceptable brands list are available from: Vendor Relations, Department of Citywide Administrative Services, Division of Municipal Supply Services, 1 Centre Street, 18th Floor, New York, NY 10007. (212) 669-8610.

jy17-j4

OPEN SPACE FURNITURE SYSTEMS - CITYWIDE – In accordance with PPB Rules, Section 2.05(c)(3), an Acceptable Brands List, #AB-17W-1:99, has been established for open space furniture systems.

Application for consideration of product for inclusion on this acceptable brands list shall be made in writing and addressed to: Vendor Relations, Department of Citywide Administrative Services, Division of Municipal Supply Services, 1 Centre Street, 18th Floor, New York, NY 10007, (212) 669-8610.

jy17-j4

DESIGN & CONSTRUCTION

■ SOLICITATIONS

Construction / Construction Services

MED-609, REI SERVICES – Competitive Sealed Proposals – Judgment required in evaluating proposals - PIN# 8502010WM0019P – DUE 08-30-10 AT 4:00 P.M. – Resident Engineering Inspection Services for the Construction of Trunk Water Mains at West 60th Street from West End Avenue to Columbus Avenue, Manhattan. All qualified and interested firms are advised to download the Request for Proposal at <http://ddcftp.nyc.gov/rfpweb/> from August 3, 2010 or contact the person listed for this RFP. The contract resulting from this Request for Proposal will be subjected to Local Law 129 of 2005, Minority Owned and Women Owned Business Enterprise (M/WBE) program.

Use the following address unless otherwise specified in notice, to secure, examine or submit bid/proposal documents, vendor pre-qualification and other forms; specifications/blueprints; other information; and for opening and reading of bids at date and time specified above.
Department of Design and Construction 30-30 Thomson Avenue, 4th Floor, Long Island City, NY 11101. Hemwattie Roopnarine (718) 391-1375, fax: (718) 391-1885, ramnarah@ddc.nyc.gov

■ AWARDS

Construction / Construction Services

DOWNTOWN BROOKLYN TRAFFIC CALMING, PHASE II, INCLUDING SEWER, WATER MAIN, STREET LIGHTING AND TRAFFIC WORK – Competitive Sealed Bids – PIN# 8502010HW0050C – AMT: \$6,293,133.19 – TO: Triumph Construction Corporation, 1354 Seneca Avenue, Bronx, NY 10474. Project ID: HWK1153A.
● **INSTALLATION OF COMPLEX PEDESTRIAN RAMPS AT DESIGNATED LOCATIONS, STATEN ISLAND** – Competitive Sealed Bids – PIN# 8502010HW0024C – AMT: \$5,165,495.42 – TO: P and T II Contracting Corporation, 2417 Jericho Turnpike, Suite 315, Garden City, NY 11040. Project ID: HWP2010R.

CONTRACT SECTION

■ SOLICITATIONS

Construction / Construction Services

RECONSTRUCTION OF COLLAPSED/DEFECTIVE SANITARY, STORM AND COMBINED VIT. CLAY PIPE SEWERS, QUEENS – Competitive Sealed Bids – PIN# 8502010SE0036C – DUE 09-01-10 – PROJECT NO.: SEQ201BN3. Vendor Source ID#: 69823.
● **EMERGENCY REHABILITATION OF SANITARY AND COMBINED SEWERS BY USING D.E.P. APPROVED LINING METHOD, CITYWIDE** – Competitive Sealed Bids – PIN# 8502010SE0027C – DUE 08-31-10 AT 11:00 A.M. - Project No.: SE-LC-14. Vendor Source ID#: 69826.
● **RECONST. OF COLLAPSED/DEFECTIVE SANITARY, STORM AND COMBINED VIT. CLAY PIPE SEWERS, BROOKLYN** – Competitive Sealed Bids – PIN# 8502010SE0022C – DUE 09-08-10 AT 11:00 A.M. - Project No.: SEK201BN1. Vendor Source ID#: 69825.

Experience Requirements and Apprenticeship participation requirements apply to these contracts. Bid documents are available at: <http://www.nyc.gov/buildnyc>

These bid solicitations include M/WBE participation goal(s) for subcontracted work. For the M/WBE goals, please visit our website at www.nyc.gov/buildnyc see “Bid Opportunities.” For more information about M/WBE certification, please call 311 or go to www.nyc.gov/getcertified.

Use the following address unless otherwise specified in notice, to secure, examine or submit bid/proposal documents, vendor pre-qualification and other forms; specifications/blueprints; other information; and for opening and reading of bids at date and time specified above. Bid document deposit - \$35.00 per set. Company check or money order only. No cash accepted. Late bids will not be accepted.

Department of Design and Construction 30-30 Thomson Avenue, 1st Floor, Long Island City, NY 11101. Ben Perrone (718) 391-2614, fax: (718) 391-2615.

EDUCATION

DIVISION OF CONTRACTS AND PURCHASING

■ SOLICITATIONS

Goods

YAMAHA PIANOS - GRAND, UPRIGHT AND DIGITAL AND ACCESSORIES – Competitive Sealed Bids – PIN# Z1621040 – DUE 08-09-10 AT 4:00 P.M. – This is a catalog bid requesting a Percentage (percent) Discount Off

Manufacturer's List Prices. If you cannot download this bid, please send an e-mail to VendorHotline@schools.nyc.gov with the bid number and title in the subject line of your e-mail. For all questions related to this bid, please send an e-mail to cgallagher@schools.nyc.gov with the bid number and title in the subject line of your e-mail.

Bid opening: Tuesday, August 10th, 2010 at 11:00 A.M.

Use the following address unless otherwise specified in notice, to secure, examine or submit bid/proposal documents, vendor pre-qualification and other forms; specifications/blueprints; other information; and for opening and reading of bids at date and time specified above.
Department of Education, 65 Court Street, Room 1201
Brooklyn, NY 11201. Ida Rios (718) 935-2300
vendorhotline@schools.nyc.gov

ENVIRONMENTAL PROTECTION

AWARDS

DATA DEVELOPMENT – Government to Government – PIN# 82610WS00028 – AMT: \$1,755,834.00 – TO: Cayuga County Community College, 199 Franklin Street, Auburn, NY 13021. CAT-393: Airborne Lidar GIS Terrain and Hydrology Data Development.

● **ACCOUNTANT AUDITOR SERVICES** – Negotiated Acquisition/Pre-Qualified List – Specifications cannot be made sufficiently definite - PIN# 82610OEAEEA2 – AMT: \$7,000,000.00 – TO: Padilla and Company LLP, 175-61 Hillside Ave., Jamaica, NY 11432. OEA-EAA2: Engineering and Account Auditor Services for the DEP Office of Engineering Audits.

● **26TH WARD EMERGENCY GENERATOR** – Negotiated Acquisition/Pre-Qualified List – Specifications cannot be made sufficiently definite - PIN# 82609WP01158 – AMT: \$4,999,930.30 – TO: Black and Veatch/Shaw/Dvirka and Bartilucci JV, 330 Crossways Park Drive, Woodbury, NY 11797. 26W-CM02: Construction Management Services in connection with the 26th Ward Emergency Generator upgrade.

● **CITY AND UPSTATE TUNNELS** – Government to Government – PIN# 82610W000108 – AMT: \$4,000,000.00 – TO: US Geological Survey, 425 Jordan Road, Troy, NY 12180. USGS-WAWA: Subsurface investigation techniques that will support engineering investigations and designs for city tunnels and upstate tunnels.

FINANCIAL INFORMATION SERVICES AGENCY

SOLICITATIONS

Goods & Services

ALTERNATE DATA CENTER FOLLOW UP NOTICE – Negotiated Acquisition – PIN# 12711CM00077 – DUE 08-03-10 AT 10:00 A.M. – This notice is a follow-up to a notice that was published in the City Record from May 24 through May 28, 2010 in connection with a Negotiated Acquisition for an Alternate Data Center

The Financial Information Services Agency (FISA) has completed the first phase of the Negotiated Acquisition, and intends to enter into negotiations with the following vendors:

EMC Corporation
Hewlett Packard Company
IBM Corporation

FISA is no longer contemplating two additional phases, one with multiple awards, but instead contemplates a single award to the vendor that provides the solution that is most advantageous to the City.

Vendors interested in similar future procurements may contact Marisol Cintron at the Financial Information Services Agency, 450 West 33rd Street, 4th Floor, New York, NY 10001, (212) 857-1004.

Use the following address unless otherwise specified in notice, to secure, examine or submit bid/proposal documents, vendor pre-qualification and other forms; specifications/blueprints; other information; and for opening and reading of bids at date and time specified above.
Financial Information Services Agency, 450 West 33rd Street, 4th Floor, New York, NY 10001.
Marisol Cintron (212) 857-1540, fax: (212) 857-1004,
ADC2010@fisa.nyc.gov

HEALTH AND HOSPITALS CORPORATION

The New York City Health and Hospitals Corporation is regularly soliciting bids for supplies and equipment at its Central Purchasing Offices, 346 Broadway, New York City, Room 516, for its Hospitals and Diagnostic and Treatment Centers. All interested parties are welcome to review the bids that are posted in Room 516 weekdays between 9:00 a.m. and 4:30 p.m. For information regarding bids and the bidding process, please call (212) 442-4018.

j1-d31

SOLICITATIONS

Construction Related Services

LETTER OF INVITATION FOR SUPPORTIVE HOUSING ORGANIZATIONS TO DEVELOP ONE OR MORE NEW YORK CITY HEALTH AND HOSPITALS CORPORATION PROPERTIES – Other – PIN# 7292010 – DUE 08-09-10 AT 11:00 A.M. – The purpose of this Letter of Invitation is to identify qualified not-for-profit supportive housing organizations (Providers) that are interested in applying to The New York State Department of Health (“DOH”) and the Dormitory Authority of the State of New York (“DASNY”) for the recently announced Health Care Efficiency and Affordability Law for New Yorkers Capital Grant Program, Phase 20 (“HEAL 20”). Specifically, providers who wish to use HEAL 20 funding to develop supportive housing on one or more New York City Health and

Hospitals Corporation (HHC) properties identified in the attached Letter of Invitation. This supportive housing would be for patients in HHC's Coler/Goldwater Specialty Hospital and Nursing Facility and other HHC long term care facilities. HHC has retained HR and A Advisors, a real estate and public policy consulting firm, to assist in reviewing the qualifications of responding Providers. All substantive questions must be submitted via email or in writing to Caroline McCarthy at cmccarthy@hraadvisors.com. You must submit your formal written response to this invitation to HR and A Advisors by Monday, August 9, 2010 at 11:00 A.M. EDT. HHC will notify responding Providers of the results of the qualifications review by Thursday, August 12, 2010. “Letters of Authorization” will be provided to Providers by Wednesday, August 18, 2010.

Use the following address unless otherwise specified in notice, to secure, examine or submit bid/proposal documents, vendor pre-qualification and other forms; specifications/blueprints; other information; and for opening and reading of bids at date and time specified above.
HR and A Advisors, Inc., 99 Hudson Street, Third Floor,
New York, NY 10013. Caroline McCarthy (212) 977-5597
fax: (212) 977-6202, cmccarthy@hraadvisors.com

HEALTH AND MENTAL HYGIENE

AGENCY CHIEF CONTRACTING OFFICER

AWARDS

Human/Client Service

CHILDREN UNDER 5 INITIATIVE – BP/City Council Discretionary – PIN# 10AZ052801R0X00 – AMT: \$356,262.00 – Safe Space NYC, Inc., 295 Lafayette Street, Suite 920, New York, NY 10012.

HOMELESS SERVICES

AWARDS

Human/Client Service

CONSULTANT SERVICES – Renewal – PIN# 071-10R-03-1078 – AMT: \$40,000.00 – TO: Center for Urban Community Services, Inc., 198 East 121st Street, 6th Floor, New York, NY 10035.

WOMEN'S SHELTER – Renewal – PIN# 071-11R-003-992 – AMT: \$20,826,772.00 – TO: HELP Social Services Corp., 5 Hanover Street, New York, NY 10004.

● **SINGLE ROOM OCCUPANCY - SRO** – Renewal – PIN# 071-11R-03-1122 – AMT: \$814,947.00 – TO: New Era Veterans, Inc., 1150 Commonwealth Avenue, Bronx, NY 10472.

● **HOUSING STABILITY INITIATIVE** – Renewal – PIN# 071-11R-03-1161 – AMT: \$1,963,004.00 – TO: Partnership for the Homeless, 305 7th Avenue, 13th Floor, New York, NY 10001.

● **BROOKLYN/QUEENS OUTREACH** – Renewal – PIN# 071-11R-03-1131 – AMT: \$10,982,032.00 – TO: Common Ground Community, 505 8th Avenue, New York, NY 10018.

OFFICE OF CONTRACTS AND PROCUREMENT

SOLICITATIONS

Human/Client Service

CORRECTION: TRANSITIONAL RESIDENCES FOR HOMELESS/DROP-IN CENTERS – Competitive Sealed Proposals – Judgment required in evaluating proposals - PIN# 071-00S-003-262Z – DUE 06-27-11 AT 10:00 A.M. – CORRECTION: The Department of Homeless Services is soliciting proposals from organizations interested in developing and operating transitional residences for homeless adults and families including the Neighborhood Based Cluster Residence and drop-in centers for adults. This is an open-ended solicitation; there is no due date for submission.

Use the following address unless otherwise specified in notice, to secure, examine or submit bid/proposal documents, vendor pre-qualification and other forms; specifications/blueprints; other information; and for opening and reading of bids at date and time specified above.
Department of Homeless Services, 33 Beaver Street,
13th Floor, New York, NY 10004.
Marta Zmoira (212) 361-0888, mzmaira@dhs.nyc.gov

j6-20

HOUSING AUTHORITY

SOLICITATIONS

Human/Client Service

GSD – ARCHITECTURAL CONSULTANT SERVICES – Request for Information – PIN# 27141 – DUE 08-13-10 AT 4:00 P.M. – NYCHA is soliciting proposals from qualified architectural consultants or teams of professionals lead by one or more consultant(s) to undertake an analysis of options for the rehabilitation/redevelopment of NYCHA's Randolph Houses development for use as public housing and privately operated affordable housing. The site consists of 39 tax lots; includes 36 five story Old Law tenement buildings; which are in need of major rehabilitation that is anticipated to include substantial modifications to the structures.

NYCHA seeks an architectural team-consisting of a firm with extensive historic preservation and restoration experience to provide schematic designs; a structural engineer to evaluate the condition of the buildings; a cost estimator to provide costs of each design option and a code consultant to ensure compliance with the new building code.

Interested firms may obtain a copy and submit it on NYCHA's website: Doing Business with NYCHA. [Http://www.nyc.gov/html/nycha/html/business/business.shtml](http://www.nyc.gov/html/nycha/html/business/business.shtml) Vendors are instructed to access the “Register Here” link for “New Vendors”; If you have supplied goods or services to NYCHA in the past and you have your log-in credentials, click the “Log into iSupplier” link under “Existing Vendor.” If you do not have your log-in credentials, click the “Request a Log-in ID” using the link under “Existing Vendor.” Upon access, reference applicable RFQ number per solicitation.

Vendors electing to obtain a non-electronic copy of the solicitation (paper document) will be subject to a \$25.00 non-refundable fee; payable to NYCHA by USPS - Money

order/Certified check only for each set of RFI documents requested. Remit payment to NYCHA Finance Department at 90 Church Street, 6th Floor; obtain receipt and present it to 12th Floor, General Services Procurement Group. A bid package will be generated at time of request.

Use the following address unless otherwise specified in notice, to secure, examine or submit bid/proposal documents, vendor pre-qualification and other forms; specifications/blueprints; other information; and for opening and reading of bids at date and time specified above.
Housing Authority, 90 Church Street, 12th Floor, New York NY 10007. Sabrina Steverson (212) 306-6771
sabrina.steverson@nycha.nyc.gov

HUMAN RESOURCES ADMINISTRATION

SOLICITATIONS

Services (Other Than Human Services)

MOVING AND STORAGE – Competitive Sealed Bids – PIN# 069-10-310-0012 – DUE 08-26-10 AT 3:00 P.M. – Human Resources Administration provides funding to undomiciled clients that need storage. Currently, clients make their own arrangements with storage companies and submit bills to HRA for payment.

An optional pre-bid conference will be held on Monday, August 16, 2010 at 10:00 A.M. at 180 Water Street, 14th Floor Conference Room, New York, NY 10038. HRA strongly encourages M/WBE participation.
Vendor Source ID#: 96256.

Use the following address unless otherwise specified in notice, to secure, examine or submit bid/proposal documents, vendor pre-qualification and other forms; specifications/blueprints; other information; and for opening and reading of bids at date and time specified above.
Human Resources Administration, 180 Water Street
14th Floor, New York, NY 10038.
Geraldine King (212) 331-3445, kingg@hra.nyc.gov

CONTRACTS

AWARDS

Services (Other Than Human Services)

ORACLE REAL APPLICATION TESTING – Intergovernmental Purchase – Available only from a single source - PIN# 069102106159 – AMT: \$100,663.20 – TO: Mythics, Inc., 1439 N. Great Neck Road, #201, Virginia Beach, VA 23454.

JUVENILE JUSTICE

SOLICITATIONS

Human/Client Service

PROVISION OF NON-SECURE DETENTION GROUP HOMES – Negotiated Acquisition – Judgment required in evaluating proposals - PIN# 13010DJJ000 – DUE 06-30-11 AT 2:00 P.M. – The Department of Juvenile Justice is soliciting applications from organizations interested in operating non-secure detention group homes in New York City. This is an open-ended solicitation; applications will be accepted on a rolling basis until 2:00 P.M. on 6/30/11.

Use the following address unless otherwise specified in notice, to secure, examine or submit bid/proposal documents, vendor pre-qualification and other forms; specifications/blueprints; other information; and for opening and reading of bids at date and time specified above.
Department of Juvenile Justice, 110 William Street,
14th Floor, New York, NY 10038.
Chuma Uwechia (212) 442-7716, cuwechia@djj

jy1-d16

PARKS AND RECREATION

REVENUE AND CONCESSIONS

SOLICITATIONS

Services (Other Than Human Services)

OPERATION OF ONE (1) MOBILE BEVERAGE UNIT, TWO (2) MOBILE FOOD UNITS FOR THE SALE OF SPECIALTY FOOD AND ONE (1) MOBILE FOOD UNIT FOR THE SALE OF ICE CREAM AND DESSERT – Competitive Sealed Proposals – Judgment required in evaluating proposals - PIN# M10-CG – DUE 08-13-10 AT 3:00 P.M. – On the terrace adjacent to Tavern on the Green, 67th Street and Central Park West, Central Park, Manhattan.

There will be a recommended site visit on Thursday, July 29, 2010 at 10:00 A.M. We will be meeting on the Tavern on the Green terrace, which is located at 67th Street and Central Park West, in Central Park, Manhattan. If you are considering responding to this RFP, please make every effort to attend this recommended site visit.

TELECOMMUNICATION DEVICE FOR THE DEAF (TDD)
212-504-4115

Use the following address unless otherwise specified in notice, to secure, examine or submit bid/proposal documents, vendor pre-qualification and other forms; specifications/blueprints; other information; and for opening and reading of bids at date and time specified above.
Parks and Recreation, The Arsenal-Central Park
830 Fifth Avenue, Room 407, New York, NY 10021.
Charlotte Hall (212) 360-1397, fax: (212) 360-3434
charlotte.hall@parks.nyc.gov

jy22-a4

RENOVATION, OPERATION, AND MAINTENANCE OF FIVE (5) MARINAS – Competitive Sealed Proposals – Judgment required in evaluating proposals - PIN# B406-M-2010 – DUE 09-07-10 AT 3:00 P.M. – At Paerdegat Basin, Brooklyn, N.Y.

Parks will hold site tours on Tuesday, August 17, 2010 at 10:00 A.M. beginning at the Paerdegat Basin Yacht Club, which is located on the westerly side of Paerdegat Avenue North at the foot of Paerdegat 11th Street, Brooklyn, New

York 11236. The recommended proposer meeting will be held directly following the site tours in the meeting room at the Hudson River Yacht Club, which is located at the foot of Avenue U and Bergen Ave., Paerdegat Basin, Brooklyn, NY 11234. All interested parties are urged to attend.

TELECOMMUNICATION DEVICE FOR THE DEAF (TDD) 212-504-4115

Use the following address unless otherwise specified in notice, to secure, examine or submit bid/proposal documents, vendor pre-qualification and other forms; specifications/blueprints; other information; and for opening and reading of bids at date and time specified above. *Parks and Recreation, The Arsenal-Central Park 830 Fifth Avenue, Room 407, New York, NY 10021. Davita Mabourakh (212) 360-1397, fax: (212) 360-3434 davita.mabourakh@parks.nyc.gov*

a2-13

RENOVATION, OPERATION AND MAINTENANCE OF THREE SNACK BARS/BEACH SHOPS – Competitive Sealed Proposals – Judgment required in evaluating proposals - PIN# Q163-SB 2010 – DUE 09-13-10 AT 3:00 P.M. – The New York City Department of Parks and Recreation is issuing a Request for Proposals (“RFP”) for the renovation, operation, and maintenance of three (3) snack bars/beach shops and the operation of up to twenty (20) mobile food units at Rockaway Beach.

Parks will hold an on-site proposer meeting and site tour on Friday, August 20th at 2:00 P.M. All interested parties are urged to attend.

TELECOMMUNICATION DEVICE FOR THE DEAF (TDD) 212-504-4115

Use the following address unless otherwise specified in notice, to secure, examine or submit bid/proposal documents, vendor pre-qualification and other forms; specifications/blueprints; other information; and for opening and reading of bids at date and time specified above. *Parks and Recreation, The Arsenal-Central Park 830 Fifth Avenue, Room 407, New York, NY 10021. Rachel Aland (212) 360-1397, fax: (212) 360-3434 rachel.aland@parks.nyc.gov*

a2-13

SCHOOL CONSTRUCTION AUTHORITY

CONTRACT ADMINISTRATION

■ SOLICITATIONS

Construction/Construction Services

BOILER CONVERSION/CLIMATE CONTROL – Competitive Sealed Bids – PIN# SCA11-12620D-1 – DUE 08-20-10 AT 11:30 A.M. – P.S. 50 (Manhattan) Boiler Conversion/Climate Control. Project Range: \$3,660,000.00 to \$3,851,000.00. Non-refundable bid document charge: \$100.00, certified check or money order only. Make payable to the New York City School Construction Authority. Bidders must be pre-qualified by the SCA.

Use the following address unless otherwise specified in notice, to secure, examine or submit bid/proposal documents, vendor pre-qualification and other forms; specifications/blueprints; other information; and for opening and reading of bids at date and time specified above. *School Construction Authority, 30-30 Thomson Avenue, Plans Room Window, Room# 1046, Long Island City, NY 11101. Anthony Largie (718) 752-5842, alargie@nysca.org*

a2-6

Construction Related Services

ASBESTOS, LEAD, MOLD AND PCB ENVIRONMENTAL SERVICES – Request for Proposals – PIN# 11-00006R – DUE 08-18-10 AT 2:00 P.M. – Please see attachment on City Record online for additional information.

Use the following address unless otherwise specified in notice, to secure, examine or submit bid/proposal documents, vendor pre-qualification and other forms; specifications/blueprints; other information; and for opening and reading of bids at date and time specified above. *School Construction Authority, 30-30 Thomson Avenue Long Island City, NY 11101. Sal DeVita (718) 472-8049 fax: (718) 752-8049, sdevita@nysca.org*

ky30-a5

CONTRACT SERVICES

■ SOLICITATIONS

Goods & Services

SECURITY SERVICES – Competitive Sealed Bids – PIN# SCA-1101P – DUE 08-20-10 AT 11:00 A.M.

Use the following address unless otherwise specified in notice, to secure, examine or submit bid/proposal documents, vendor pre-qualification and other forms; specifications/blueprints; other information; and for opening and reading of bids at date and time specified above. *School Construction Authority, 30-30 Thompson Avenue, Long Island City, NY 11101. Lily Persaud (718) 752-5852, fax: (718) 472-0477.*

ky27-a2

SMALL BUSINESS SERVICES

■ SOLICITATIONS

Services (Other Than Human Services)

DOWNTOWN BROOKLYN PARTNERSHIP, INC. – Sole Source – Available only from a single source - PIN# 80111S0001 – DUE 08-23-10 AT 4:00 P.M. – The New York City Department of Small Business Services intends to enter into sole source negotiations with the Downtown Brooklyn Partnership, Inc., a Local Development Corporation with the expertise to maintain and develop further interest in the Downtown Brooklyn Area, and to provide certain consultant services to promote and stimulate economic development in the Downtown Brooklyn Area with the Downtown Brooklyn Partnership, Inc.

Any firm which believes it is qualified and has the in-house expertise to provide such services or would like to provide such services in the future is invited to do so. Please indicate

your interest by letter, which must be received no later than August 23, 2010, 4:00 P.M., to Daryl Williams, Agency Chief Contracting Officer, NYC Department of Small Business Services, 110 William Street, 7th Floor, New York 10038.

Use the following address unless otherwise specified in notice, to secure, examine or submit bid/proposal documents, vendor pre-qualification and other forms; specifications/blueprints; other information; and for opening and reading of bids at date and time specified above. *Department of Small Business Services, 110 William Street, 7th Floor, New York, NY 10038. Carmen Tull (212) 618-8765, fax: (212) 618-8867, ctull@sbs.nyc.gov*

a2

AGENCY RULES

LOFT BOARD

■ NOTICE

NOTICE OF ADOPTION OF FINAL RULES IN CONFORMANCE WITH EXECUTIVE ORDER 129

NOTICE IS HEREBY GIVEN PURSUANT TO THE AUTHORITY VESTED IN THE NEW YORK CITY LOFT BOARD by Article 7-C of the Multiple Dwelling Law and Mayor’s Executive Order No. 129, dated May 22, 2009, and pursuant to and in accordance with the requirements of Section 1043 of the New York City Charter, that the New York City Loft Board hereby amends sections 1-01 and 1-02 of Title 29 of the Rules of the City of New York relating to its organization, voting, and method for adopting its rules and regulations. The text added to the rules is underlined, and deleted text is bracketed.

A duly noticed public hearing was held on July 15, 2010, affording the public opportunity to comment on the proposed amendments, as required by section 1043 of the New York City Charter. Written comments were accepted through July 10, 2010.

Sections 1-01 and 1-02 of Title 29 of the Rules of the City of New York are amended, and a new sections 1-01 and 1-02 read as follows:

§1-01 Organization and Voting.

(a) *Organization.* The Loft Board (hereinafter referred to as “the Board”) shall consist of no fewer than 5 and no more than 9 members, including [an impartial Chair] the Commissioner of the Department of Buildings, serving ex officio as chair, the Commissioner of the Fire Department, serving ex officio as a member, and one representative of loft manufacturing interests, one representative of the real estate industry and one representative of loft residential tenants, respectively. All other members of the Board shall represent the public. [The other members, representing the public, shall include and may include one other member serving *ex officio*.] The Board may conduct business with fewer than the full complement of its appointed members when one or more vacancies are created by the death, resignation, or inability of a member or members to continue serving on the Board for any reason, until the appointment of replacement(s) by the Mayor.

(b) *Voting.* Each member of the Board shall have one vote. [No members, except those] The Commissioner of the Department of Buildings and the Commissioner of the Fire Department, serving ex officio, may [vote by proxy or have another person serve on the Board] each designate an employee of his or her department to serve on the Board and vote in [their] his or her absence. Representatives of the special interest groups, specified in §1-01(a), *supra*, may in their absence, designate substitutes to participate in discussions at the Board meetings, when the Board, by vote requests such participation. Such designated substitutes may participate only to the extent permitted by the Board and shall not have the right to vote.

(c) *Quorum.* A majority of the members of the Board constitutes a quorum for the transaction of business. Board action may be taken by affirmative vote of the majority of the [members of the] entire Board when a quorum is present. [No action may be taken without at least 4 affirmative votes.]

§1-02 Rules and Regulations, Method of Adoption. The Board shall issue rules and regulations governing its procedures and the exercise of its powers under Article 7-C of the New York State Multiple Dwelling Law and Executive Order No. [66 of Mayor Edward I. Koch] 129 of Mayor Michael R. Bloomberg, or any successor Executive Order thereto. Loft Board staff shall be responsible for drafting rules, regulations, guidelines and procedures at the direction of the Chair or by vote of the Board. In addition, draft rules, regulations, guidelines and procedures may be presented to the Board for consideration by Board members or other interested parties. Loft Board staff shall comply with §1043 of the New York City Charter in the promulgation of all rules and regulations. All draft rules and regulations proposed shall be submitted to the Board for comment and review before they are published for comment. Draft rules and regulations may be modified at the direction of the Chair or by vote of the Board. [In case of disagreement between the Chair and at least four (4) members of the Board, alternative versions may be published.] Upon vote of the Board, rules and regulations shall be adopted and ordered into effect following periods for public notification and comment, mandated by §1043 of the New York City Charter, and hearings when required by §282(d) of Article 7-C of the New York State Multiple Dwelling Law, except that emergency regulations or guidelines may be adopted without prior public notification and comment.

Following consideration of comments received and public testimony, the Board may modify or amend the proposed rules or regulations in response thereto.

Statement of Basis and Purpose:

On May 22, 2009 Mayor Michael R. Bloomberg issued Executive Order 129, which, among other things, merged the New York City Loft Board with the New York City Department of Buildings. Executive Order 129 also changed the structural framework of the Board. As a result, it is necessary to amend the Loft Board rules to conform to these Mayoral changes.

Dated: July 26, 2010

Robert D. LiMandri
Chairperson

a2

SPECIAL MATERIALS

COMPTROLLER

■ NOTICE

NOTICE OF ADVANCE PAYMENT OF AWARDS PURSUANT TO THE STATUTES IN SUCH cases made and provided, notice is hereby given that the Comptroller of the City of New York, will be ready to pay, at 1 Centre St., Rm. 629, New York, NY 10007 on August 6, 2010, to the person or persons legally entitled an amount as certified to the Comptroller by the Corporation Counsel on damage parcels, as follows:

Damage Parcel No.	Block	Lot
37 & 38	15960	P/O 39
66	15965	P/O 115
67	15965	P/O 114
69	15965	P/O 111
71	15965	P/O 109
75	15965	P/O 104
79	15965	P/O 99
80	15965	P/O 98

Acquired in the proceeding, entitled: Beach 43.44, & 45 and Conch Drive, et. al. subject to any liens and encumbrances of record on such property. The amount advanced shall cease to bear interest on the specified date above.

John C. Liu
Comptroller

ky23-a6

NOTICE OF ADVANCE PAYMENT OF AWARDS PURSUANT TO THE STATUTES IN SUCH cases made and provided, notice is hereby given that the Comptroller of the City of New York, will be ready to pay, at 1 Centre St., Rm. 629, New York, NY 10007 on August 2, 2010, to the person or persons legally entitled an amount as certified to the Comptroller by the Corporation Counsel on damage parcels, as follows:

Damage Parcel No.	Block	Lot
237	15966	P/O 64
238	15966	P/O 63
239	15966	P/O 62
241	15966	P/O 59
242	15966	P/O 58
244	15966	P/O 56
318	15962	P/O 46
319	15962	P/O 45

Acquired in the proceeding, entitled: Beach 43.44, & 45 and Conch Drive, et. al. subject to any liens and encumbrances of record on such property. The amount advanced shall cease to bear interest on the specified date above.

John C. Liu
Comptroller

ky19-a2

NOTICE OF ADVANCE PAYMENT OF AWARDS PURSUANT TO THE STATUTES IN SUCH cases made and provided, notice is hereby given that the Comptroller of the City of New York, will be ready to pay, at 1 Centre St., Rm. 629, New York, NY 10007 on August 9, 2010, to the person or persons legally entitled an amount as certified to the Comptroller by the Corporation Counsel on damage parcels, as follows:

Damage Parcel No.	Block	Lot
89	15965	P/O 87
90	15965	P/O 86
118	15965	P/O 40
149	15967	P/O 18
150	15967	P/O 14
160&161	15968	P/O 108
168	15968	P/O 101

Acquired in the proceeding, entitled: Beach 43.44, & 45 and Conch Drive, et. al. subject to any liens and encumbrances of record on such property. The amount advanced shall cease to bear interest on the specified date above.

John C. Liu
Comptroller

ky26-a9

NOTICE OF ADVANCE PAYMENT OF AWARDS PURSUANT TO THE STATUTES IN SUCH cases made and provided, notice is hereby given that the Comptroller of the City of New York, will be ready to pay, at 1 Centre St., Rm. 629, New York, NY 10007 on August 10, 2010, to the person or persons legally entitled an amount as certified to the Comptroller by the Corporation Counsel on damage parcels, as follows:

Damage Parcel No.	Block	Lot
177	15968	P/O 89
180	15968	P/O 86
181	15968	P/O 85
184	15968	P/O 82
189	15968	P/O 75

READER'S GUIDE

The City Record (CR) is, published each business day and includes notices of proposed New York City procurement actions, contract awards, and other procurement-related information. Solicitation notices for most procurements valued at or above \$100,000 for information technology and for construction and construction related services, above \$50,000 for other services, and above \$25,000 for other goods are published for at least one day. Other types of procurements, such as sole source, require notice in the City Record for five consecutive days. Unless otherwise specified, the agencies and offices listed are open for business Mondays thru Fridays from 9:00 A.M. to 5:00 P.M. except legal holidays.

NOTICE TO ALL NEW YORK CITY CONTRACTORS

The New York State Constitution ensures that all laborers, workers or mechanics employed by a contractor or subcontractor doing public work are to be paid the same wage rate that prevails in the trade where the public work is being done. Additionally, New York State Labor Law §§ 220 and 230 provide that a contractor or subcontractor doing public work in construction or building service must pay its employees no less than the prevailing wage. Section 6-109 (the Living Wage Law) of the New York City Administrative Code also provides for a "living wage", as well as prevailing wage, to be paid to workers employed by City contractors in certain occupations. The Comptroller of the City of New York is mandated to enforce prevailing wage. Contact the NYC Comptrollers Office at www.comptroller.nyc.gov, click on Labor Law Schedules to view rates.

New York City's "Burma Law" (Local Law No. 33 of 1997) No Longer to be Enforced. In light of the United States Supreme Court's decision in **Crosby v. National Foreign Trade Council**, 530 U.S. 363 (2000), the City has determined that New York City's Local Law No. 33 of 1997 (codified in Administrative Code Section 6-115 and Charter Section 1524), which restricts City business with banks and companies doing business in Burma, is unconstitutional. This is to advise, therefore, that the language relating to Burma contained in existing New York City contracts may not be enforced.

CONSTRUCTION/CONSTRUCTION SERVICES OR CONSTRUCTION RELATED SERVICES

The City of New York is committed to achieving excellence in the design and construction of its capital program, and building on the tradition of innovation in architecture and engineering that has contributed to the City's prestige as a global destination.

VENDOR ENROLLMENT APPLICATION

New York City procures approximately \$7 billion worth of goods, services, construction and construction-related services every year. The NYC Procurement Policy Board Rules require that agencies primarily solicit from established mailing lists called bidder/proposer lists. To register for these lists-free of charge-, prospective suppliers should fill out and submit the NYC-FMS Vendor Enrollment application.

- Online at <http://nyc.gov/selltonyc>

- To request a hardcopy application, call the Vendor Enrollment Center at (212) 857-1680.

Attention Existing Suppliers:

Even if you already do business with NYC agencies, be sure to fill out an application. We are switching over to citywide, centralized Bidders Lists instead of the agency-specific lists previously used to issue notices about upcoming contract opportunities. To continue receiving notices of New York City contract opportunities, you must fill out and submit a NYC-FMS Vendor Enrollment application.

If you are uncertain whether you have already submitted an application, call us at (212) 857-1680.

SELLING TO GOVERNMENT TRAINING WORKSHOP

New and experienced vendors are encouraged to register for a free training course on how to do business with New York City. "Selling to Government" workshops are conducted by the Department of Small Business Services, 110 William Street, New York, NY 10038. Morning and afternoon sessions are convened on the first Tuesday of each month. For more information, and to register, call (212) 618-8845.

PRE-QUALIFIED LIST

New York City procurement policy permits agencies to develop and solicit from pre-qualified lists of vendors, under prescribed circumstance. When it is decided by an agency to develop a pre-qualified list, criteria for pre-qualification must be clearly explained in the solicitation and notice of the opportunity to pre-qualify for that solicitation must be published in at least five issues of the CR.

Information and qualification questionnaires for inclusion on such list may be obtained directly from the Agency Chief Contracting Officer at each agency, (see Vendor Information Manual). A completed qualification Questionnaire may be submitted to the Chief Contracting Officer at any time, unless otherwise indicated and action (approval or denial) shall be taken by the agency within 90 days from the date of submission. Any denial or revocation of pre-qualified status can be appealed to the Office of Administrative Trials and Hearings, (OATH), Section 3-11 of the Procurement Policy Board Rules describes the criteria for the general use of pre-qualified lists.

NON-MAYORAL ENTITIES

The following agencies are not subject to Procurement Policy Board rules and do not follow all of the above procedures: City University, Department of Education, Metropolitan Transportation Authority, Health & Hospitals Corporation, Housing Authority. Suppliers interested in applying for inclusion on bidders list should contact these entities directly (see Vendor Information Manual) at the addresses given.

PUBLIC ACCESS CENTER

The Public Access Center is available to suppliers and the public as a central source for supplier-related information through on-line computer access. The Center is located at 253 Broadway, 9th floor, in lower Manhattan, and is open Monday through Friday from 10:00 A.M to 3:00 P.M. For information, contact the Mayor's Office of Contract Services at (212) 788-0010.

ATTENTION: NEW YORK CITY MINORITY AND WOMEN OWNED BUSINESS ENTERPRISES

Join the growing number of Minority and Women Owned Business Enterprises (M/WBEs) that are competing for New York City's business. In order to become certified for the program, your company must substantiate that it: (1) is at least fifty-one percent (51%) owned, operated and controlled by a minority or woman and (2) is either located in New York City or has a significant tie to New York City's business community. To obtain a copy of the certification application and to learn more about the program, contact the New York City Department of Small Business Services, 110 William Street, 2nd Floor, New York, New York 10038 (212) 513-6311.

PROMPT PAYMENT

It is the policy of the City of New York to pay its bills promptly. The Procurement Policy Board Rules generally require that the City pay its bills within 30 days after the receipt of a proper invoice. The City now pays interest on all late invoices. The grace period that formerly existed was eliminated on July 1, 2000. However, there are certain types of payments that are not eligible for interest. These are listed in Section 4-06 of the Procurement Policy Board Rules. The Comptroller and OMB determine the interest rate on late payments twice a year, in January and in July.

PROCUREMENT POLICY BOARD RULES

The Rules may also be accessed on the City Website, <http://nyc.gov/selltonyc>

COMMON ABBREVIATIONS USED IN THE CR

The CR contains many abbreviations. Listed below are simple explanations of some of the most common ones appearing in the CR:

- AB Acceptable Brands List
- AC Accelerated Procurement
- AMT Amount of Contract
- BL Bidders List
- CSB Competitive Sealed Bidding (including multi-step)
- CB/PQ CB from Pre-qualified Vendor List
- CP Competitive Sealed Proposal (including multi-step)
- CP/PQ CP from Pre-qualified Vendor List
- CR The City Record newspaper
- DA Date bid/proposal documents available
- DUE Bid/Proposal due date; bid opening date
- EM Emergency Procurement
- IG Intergovernmental Purchasing
- LBE Locally Based Business Enterprise
- M/WBE Minority/Women's Business Enterprise
- NA Negotiated Acquisition
- NOTICE Date Intent to Negotiate Notice was published in CR
- OLB Award to Other Than Lowest Responsible & Responsive Bidder/Proposer
- PIN Procurement Identification Number
- PPB Procurement Policy Board
- PQ Pre-qualified Vendors List
- RS Source required by state/federal law or grant
- SCE Service Contract Short-Term Extension
- DP Demonstration Project
- SS Sole Source Procurement
- ST/FED Subject to State &/or Federal requirements

KEY TO METHODS OF SOURCE SELECTION

The Procurement Policy Board (PPB) of the City of New York has by rule defined the appropriate methods of source selection for City procurement and reasons justifying their use. The CR procurement notices of many agencies include an abbreviated reference to the source selection method utilized. The following is a list of those methods and the abbreviations used:

- CSB **Competitive Sealed Bidding** (including multi-step)
Special Case Solicitations / Summary of Circumstances:
- CP **Competitive Sealed Proposal** (including multi-step)
- CP/1 Specifications not sufficiently definite
- CP/2 Judgement required in best interest of City
- CP/3 Testing required to evaluate
- CB/PQ/4
- CP/PQ/4 **CB or CP from Pre-qualified Vendor List/** Advance qualification screening needed
- DP Demonstration Project
- SS **Sole Source Procurement/**only one source
- RS Procurement from a Required Source/ST/FED
- NA Negotiated Acquisition
For ongoing construction project only:
- NA/8 Compelling programmatic needs

- NA/9 New contractor needed for changed/additional work
- NA/10 Change in scope, essential to solicit one or limited number of contractors
- NA/11 Immediate successor contractor required due to termination/default
For Legal services only:
- NA/12 Specialized legal devices needed; CP not advantageous
- WA **Solicitation Based on Waiver/Summary of Circumstances** (Client Services/BSB or CP only)
- WA1 Prevent loss of sudden outside funding
- WA2 Existing contractor unavailable/immediate need
- WA3 Unsuccessful efforts to contract/need continues
- IG **Intergovernmental Purchasing** (award only)
- IG/F Federal
- IG/S State
- IG/O Other
- EM **Emergency Procurement** (award only) An unforeseen danger to:
- EM/A Life
- EM/B Safety
- EM/C Property
- EM/D A necessary service
- AC **Accelerated Procurement/**markets with significant short-term price fluctuations
- SCE **Service Contract Extension/**insufficient time; necessary service; fair price
Award to Other Than Lowest Responsible & Responsive Bidder or Proposer / Reason (award only)
- OLB/a anti-apartheid preference
- OLB/b local vendor preference
- OLB/c recycled preference
- OLB/d other: (specify)

HOW TO READ CR PROCUREMENT NOTICES

Procurement Notices in the CR are arranged by alphabetically listed Agencies, and within Agency, by Division if any. The notices for each Agency (or Division) are further divided into three subsections: Solicitations, Awards; and Lists & Miscellaneous notices. Each of these subsections separately lists notices pertaining to Goods, Services, or Construction.

Notices of Public Hearings on Contract Awards appear at the end of the Procurement Section. At the end of each Agency (or Division) listing is a paragraph giving the specific address to contact to secure, examine and/or to submit bid or proposal documents, forms, plans, specifications, and other information, as well as where bids will be publicly opened and read. This address should be used for the purpose specified UNLESS a different one is given in the individual notice. In that event, the directions in the individual notice should be followed. The following is a SAMPLE notice and an explanation of the notice format used by the CR.

SAMPLE NOTICE:

POLICE

DEPARTMENT OF YOUTH SERVICES

■ SOLICITATIONS

Services (Other Than Human Services)

BUS SERVICES FOR CITY YOUTH PROGRAM – Competitive Sealed Bids – PIN# 056020000293 – DUE 04-21-03 AT 11:00 A.M.

Use the following address unless otherwise specified in notice, to secure, examine or submit bid/proposal documents, vendor pre-qualification and other forms; specifications/blueprints; other information; and for opening and reading of bids at date and time specified above.
NYPD, Contract Administration Unit, 51 Chambers Street, Room 310, New York, NY 10007. Manuel Cruz (646) 610-5225.

☛ m27-30

ITEM	EXPLANATION
POLICE DEPARTMENT	Name of contracting agency
DEPARTMENT OF YOUTH SERVICES	Name of contracting division
■ SOLICITATIONS	Type of Procurement action
<i>Services (Other Than Human Services)</i>	Category of procurement
BUS SERVICES FOR CITY YOUTH PROGRAM	Short Title
CSB	Method of source selection
PIN # 056020000293	Procurement identification number
DUE 04-21-03 AT 11:00 am	Bid submission due 4-21-03 by 11:00 am; bid opening date/time is the same.
<i>Use the following address unless otherwise specified in notice, to secure, examine-submit bid/proposal documents; etc.</i>	Paragraph at the end of Agency Division listing giving contact information, or submit bid/information and Agency Contact address
	NYPD, Contract Administration Unit 51 Chambers Street, Room 310 New York, NY 10007. Manuel Cruz (646) 610-5225.
☛	Indicates New Ad
m27-30	Date that notice appears in City Record

NUMBERED NOTES

Numbered Notes are Footnotes. If a Numbered Note is referenced in a notice, the note so referenced must be read as part of the notice. **1.** All bid deposits must be by company certified check or money order made payable to Agency or Company.