



THE CITY RECORD

Official Journal of The City of New York

THE CITY RECORD
U.S.P.S. 0114-660

Printed on paper containing
40% post-consumer material

VOLUME CXXXVII NUMBER 65

TUESDAY, APRIL 6, 2010

PRICE \$4.00

TABLE OF CONTENTS

PUBLIC HEARINGS & MEETINGS

Brooklyn Borough President	.849
Queens Borough President	.849
Staten Island Borough President	.849
City Council	.849
Charter Revision Commission	.861
City Planning Commission	.861
City Planning	.861
Community Boards	.861
Employees' Retirement System	.861
Franchise and Concession Review Committee	.861

Information Technology and Telecommunications	.861
Labor Relations	.861
Landmarks Preservation Commission	.862
Loft Board	.862
COURT NOTICE	
Supreme Court	.862
Queens County	.862
PROPERTY DISPOSITION	
Citywide Administrative Services	.863
Division of Municipal Supply Services	.863
Sale by Sealed Bid	.863
Police	.863
PROCUREMENT	
Aging	.863

Campaign Finance Board	.863
Citywide Administrative Services	.863
Division of Municipal Supply Services	.863
Vendor Lists	.863
Design and Construction	.863
Agency Chief Contracting Officer	.864
Health and Hospitals Corporation	.864
Homeless Services	.864
Office of Contracts and Procurement	.864
Human Resources Administration	.864
Juvenile Justice	.864
Parks and Recreation	.864
Contract Administration	.864
Police	.864
Contract Administration Unit	.864

Sanitation	.864
Agency Chief Contracting Officer	.864
School Construction Authority	.864
Contract Administration	.864
Contract Services	.865
Transportation	.865
Division of Franchises, Concessions and Consents	.865
SPECIAL MATERIALS	
Comptroller	.865
Changes in Personnel	.865
LATE NOTICE	
Education	.867
READERS GUIDE	.868

THE CITY RECORD

MICHAEL R. BLOOMBERG, Mayor

MARTHA K. HIRST, Commissioner, Department of Citywide Administrative Services.
ELI BLACHMAN, Editor of The City Record.

Published Monday through Friday, except legal holidays by the Department of Citywide Administrative Services of the City of New York under Authority of Section 1066 of the New York City Charter.

Subscription—\$500 a year; daily, \$4.00 a copy (\$5.00 by mail) Periodicals Postage Paid at New York, N.Y.
POSTMASTER: Send address changes to THE CITY RECORD, 1 Centre Street, Room 2208, New York, N.Y. 10007 - 1602

Editorial Office
1 Centre Street, Room 2208
New York N.Y. 10007-1602
Telephone (212) 669-8252

Subscription Changes/Information
1 Centre Street, Room 2208
New York N.Y. 10007-1602
Telephone (212) 669-8252

The City of New York Home Page
provides Internet access via the WORLD
WIDE WEB to solicitations and awards
<http://www.nyc.gov/cityrecord>

PUBLIC HEARINGS AND MEETINGS

See Also: Procurement; Agency Rules

BROOKLYN BOROUGH PRESIDENT

MEETING

NOTICE IS HEREBY GIVEN that Brooklyn Borough President Marty Markowitz will hold a meeting of the Brooklyn Borough Board in the Court Room, Second Floor, Brooklyn Borough Hall, 209 Joralemon Street, Brooklyn, New York 11201, commencing at 6:00 P.M. on Tuesday, April 6, 2010.

Note: To request a sign language interpreter, or to request TTD services, call Mr. Andrew Steininger at (718) 802-3877 at least 5 business days before the day of the hearing.

m29-a6

QUEENS BOROUGH PRESIDENT

PUBLIC HEARINGS

NOTICE IS HEREBY GIVEN that a Public Hearing will be held by the Borough President of Queens, Helen Marshall, on Thursday, April 8, 2010 at 10:30 A.M., in the Borough Presidents Conference Room located at 120-55 Queens Boulevard, Kew Gardens, New York 11424, on the following items:

NOTE: Individuals requesting Sign Language Interpreters should contact the Borough President's Office, (718) 286-2860, TDD users should call (718) 286-2656, no later than FIVE BUSINESS DAYS PRIOR TO THE PUBLIC HEARING.

CD05 - BSA# 282-09 BZ - IN THE MATTER of an application submitted by Steven Williams, P.E. on behalf of KC&V Realty LLC, pursuant to Section 73-36 of the NYC Zoning Resolution, for a special permit to legalize an existing physical culture establishment occupying the third floor of a four-story building in a C4-3 district, located at **54-19 Myrtle Avenue**, Block 3445 Lot 9, Zoning Map 13d, Ridgewood, Borough of Queens.

CD04 - ULURP# 050522 ZMQ - IN THE MATTER of an application submitted by Jeffrey A. Chester, Esq. of Einbinder & Dunn, LLP on behalf of 45-10 94th Street LLC pursuant to Sections 197-c and 201 of the NYC Charter Zoning Map, Section 9d:

1. Changing from an M1-1 District to a R7B District property bounded by the southerly boundary line of the Long Island Railroad right-of-way (Northside Division), 94th Street, Corona Avenue, a line perpendicular to the northerly street line of Corona Avenue distant 200 feet easterly (as measured along the street line) from the point of intersection of the northerly street line of Corona Avenue and northeasterly street line of 91st Place, a line 100 feet northerly of Corona Avenue, and a line 100 feet northeasterly of 91st Place;

2. Establishing within the proposed R7B District a C2-3 District bounded by a line 100 feet northerly of Corona Avenue, 94th Street, Corona Avenue, and a line perpendicular

to the northerly street line of Corona Avenue distant 200 feet easterly (as measured along the street line) from the point of intersection of the northerly street line of Corona Avenue and northeasterly street line of 91st Place; Community District 4, Zoning Map 9d, Corona, Borough of Queens.

CD06 - ULURP# C090356 ZSQ - IN THE MATTER of an application submitted by Slater and Beckerman LLP on behalf of Woodhaven Realty LLC, pursuant to Sections 197-c and 201 of the NYC Charter, for the grant of a special permit pursuant to Section 74-922 of the NYC Zoning Resolution to allow a large retail establishment (U.G. 10A) with no limitation on floor area, within an existing one-story building in an M1-1 district, located at **72-25 Woodhaven Boulevard**, Block 3884, Lot 2, Zoning Map 14b, Forest Hills, Borough of Queens.

a2-8

STATEN ISLAND BOROUGH PRESIDENT

PUBLIC MEETING

Notice of Public Meeting of the Staten Island Borough Board in the Conference Room 122 at 5:30 P.M. on Wednesday, April 7, 2010 at the Staten Island Borough Hall, Stuyvesant Place, Staten Island, New York 10301.

a1-7

CITY COUNCIL

PUBLIC HEARING

NOTICE IS HEREBY GIVEN THAT the Council has scheduled the following public hearings on the matters indicated below:

The Subcommittee on Zoning and Franchises will hold a public hearing on the following matters in the Council Chambers, City Hall, New York City, New York 10007, commencing at 9:30 A.M. on Wednesday, April 7, 2010:

LE BASKET
MANHATTAN CB - 2 20105189 TCM
Application pursuant to Section 20-226 of the Administrative Code of the City of New York, concerning the petition of Le Basket Inc., d/b/a Le Basket, for a revocable consent to establish, maintain and operate an unenclosed sidewalk café located at 683 Broadway, Borough of Manhattan.

EL GRECO
MANHATTAN CB - 1 20105281 TCQ
Application pursuant to Section 20-226 of the Administrative Code of the City of New York, concerning the petition of 36-19 30th Ave., Inc., d/b/a El Greco, for a revocable consent to establish, maintain and operate an unenclosed sidewalk café located at 36-19 30th Avenue, Borough of Queens.

SOMBRERO
MANHATTAN CB - 4 20095372 TCM
Application pursuant to Section 20-225 of the Administrative Code of the City of New York, concerning the petition of C.A.P. Restaurant Corp., d/b/a Sombrero, for a revocable consent to construct, maintain and operate an enclosed sidewalk café located at 303 West 48th Street, Borough of Manhattan.

ROSE PLAZA ON THE RIVER
BROOKLYN CB - 1 C 080339 ZMK
Application submitted by Rose Plaza on River LLC pursuant

to sections 197-c and 201 of the New York City Charter for an amendment of the Zoning Map, Section No. 12d:

- changing from an M3-1 District to an R7-3 District property bounded by a line 850 feet southerly of the westerly centerline prolongation of Broadway, Kent Avenue, Division Avenue, a U.S. Pierhead and Bulkhead Line, and a U.S. Pierhead Line; and
- establishing within the proposed R7-3 District a C2-4 District bounded by a line 850 feet southerly of the westerly centerline prolongation of Broadway, Kent Avenue, Division Avenue, a U.S. Pierhead and Bulkhead Line, a line 100 feet northeasterly of Division Avenue, and a line 100 feet westerly of Kent Avenue;

as shown on a diagram (for illustrative purposes only), dated November 2, 2009.

ROSE PLAZA ON THE RIVER
BROOKLYN CB - 1 C 080340 ZSK
Application submitted by Rose Plaza on the River LLC, pursuant to Sections 197-c and 201 of the New York City Charter for the grant of a special permit pursuant to Section 62-736 of the Zoning Resolution to modify the requirements of former Section 62-34 (Height and Setback Regulations on Waterfront Blocks) to facilitate the construction of a mixed use development on property located at 470-490 Kent Avenue (Block 2134, Lots 1, and p/o 150), in R7-3 and R7-3/C2-4 Districts.

ROSE PLAZA ON THE RIVER
BROOKLYN CB - 1 N 100056 ZRK
Application submitted by Rose Plaza on the River LLC, pursuant to Section 201 of the New York City Charter, for an amendment of the Zoning Resolution of the City of New York, relating to Appendix F (INCLUSIONARY HOUSING DESIGNATED AREAS), inclusive, relating to the extension of the Inclusionary Housing Program to proposed R7-3 districts.

Matter in underline is new, to be added;
Matter in ~~strikeout~~ is old, to be deleted;
Matter within # # is defined in Section 12-10;
* * * indicates where unchanged text appears in the Zoning Resolution

APPENDIX F (2/24/2010) INCLUSIONARY HOUSING DESIGNATED AREAS

The boundaries of #Inclusionary Housing designated areas# are shown on the maps listed in this Appendix F. The #Residence Districts# listed for such areas shall include #Commercial Districts# where #residential buildings# or the #residential# portion of #mixed buildings# are governed by #bulk# regulations of such #residence districts#.

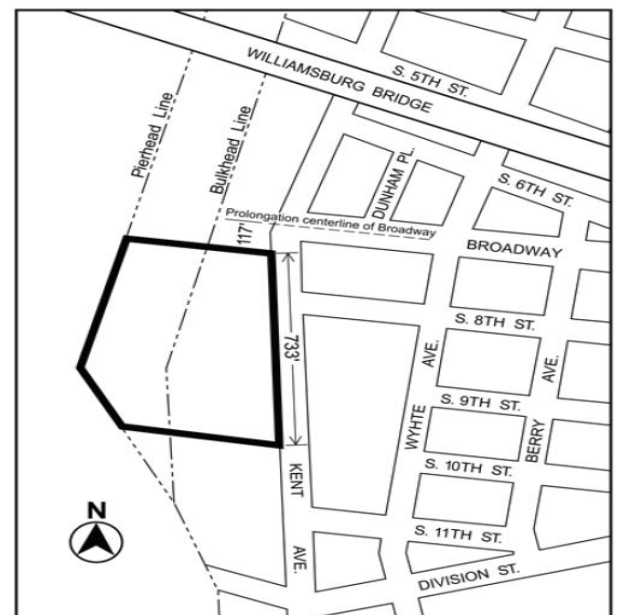
* * *

Brooklyn, Community District 1

In Waterfront Access Plan BK-1, as set forth in Section 62-352, and in the R6, R6A, R6B, R7A and R7-3 Districts within the areas shown on the following Maps 1, 2 and 3:

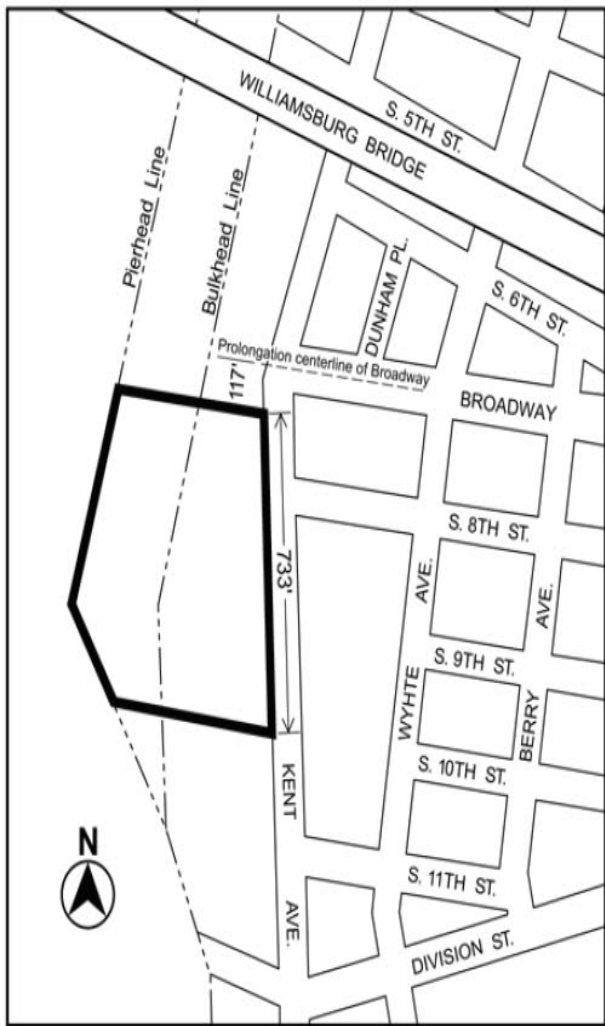
* * *

Map 3 (8/16/06)



Portion of Community District 1, Brooklyn
EXISTING

Map 3 (2/24/2010)



Portion of Community District 1, Brooklyn

PROPOSED

HUDSON YARDS PARKING TEXT

MANHATTAN CBs – 4 AND 5 N 100119 ZRM
 Application submitted by the Department of City Planning, pursuant to Section 201 of the New York City Charter, for an amendment of the Zoning Resolution of the City of New York, concerning Article IX, Chapter 3 (Special Hudson Yards District).

Matter underlined is new, to be added;
 Matter within # # is defined in Section 12-10;
 Matter in ~~strikeout~~ is old, to be deleted;
 *** indicates where unchanged text appears in the Zoning Resolution

Article IX - Special Purpose Districts

Chapter 3 Special Hudson Yards District

93-00 GENERAL PURPOSES

The "Special Hudson Yards District" established in this Resolution is designed to promote and protect public health, safety and general welfare. These general goals include, among others, the following specific purposes:

- (n) to limit the amount of off-street parking based on regulations which address the anticipated needs of residents, workers and visitors to the Hudson Yards Area, consistent with the objective of creating an area with a transit and pedestrian-oriented neighborhood character.

93-03 District Plan and Maps

The regulations of this Chapter are designed to implement the #Special Hudson Yards District plan#.

The District Plan includes the following ~~nine~~ ten maps:

- Map 1 - Special Hudson Yards District, Subdistricts and Subareas
- Map 2 - Mandatory Ground Floor Retail
- Map 3 - Mandatory Street Wall Requirements
- Map 4 - Mandatory Sidewalk Widening
- Map 5 - Transit Easements and Subway Entrances
- Map 6 - Sites for which Special Parking Regulations Apply
- Map 6.7 - Subdistrict F Site Plan
- Map 7.8 - Subdistrict F Public Access Area Plan
- Map 8.9 - Subdistrict F Mandatory Ground Floor Requirements
- Map 9.10 - Subdistrict F Mandatory Street Wall Requirements

93-052 Applicability of Article I, Chapter 3

#Public parking lots# authorized pursuant to Section 13-552 (~~Public parking lots~~) prior to January 19, 2005, and #accessory# off-street parking facilities for which a special permit has been granted pursuant to Section 13-561 prior to January 19, 2005, may be renewed subject to the terms of such authorization or special permit.

The provisions of Article I, Chapter 3, in their entirety shall be applied to Subdistrict F. Additional provisions of Article I, Chapter 3, shall be applicable as specified in Section 93-80 (inclusive).

93-054 Applicability of Chapter 4 of Article VII, Chapter 4

- (b) The following provisions regarding special permits

by the City Planning Commission shall be applicable as modified:

Section 74-52 (Parking Garages or Public Parking Lots in High Density Central Areas) shall be applicable to the renewal of City Planning Commission special permits for #public parking lots# of any capacity and to #public parking garages#, granted prior to (date of enactment) or portions thereof, located above grade, subject to the findings of Section 93-821 (Authorization for above grade parking). ~~However, the findings of Section 93-821 shall not apply to any public parking facility in existence prior to January 19, 2005, that is the subject of a renewal or new special permit.~~

93-14 Ground Floor Level Requirements

- (b) Retail continuity along designated streets in Subdistrict F
 Map 8.9 (Subdistrict F Mandatory Ground Floor Requirements) in Appendix A specifies locations where the special ground floor #use# and transparency requirements of this Section apply. Such regulations shall apply along either 100 percent or 70 percent of the building's #street# frontage, as indicated for each location on Map 8.9.

- (1) Along Eleventh Avenue

The ground floor retail provisions established in paragraph (a) of this Section shall apply to the ground floor #street# frontage of #buildings# along Eleventh Avenue. In addition, if a #street# frontage is occupied by a bank, as listed in Use Group 6, such a #street# frontage shall not exceed a #street wall# width, in total, of 25 feet.

- (2) Along designated streets other than Eleventh Avenue

In addition to the #uses# listed in paragraph (a) of this Section, the following #community facility uses# from Use Groups 3 and 4 as well as the following #commercial use# from Use Group 6B shall be permitted on the ground floor level of a #building# or within five feet of #curb level# for frontages along designated #streets#, as shown on Map 8.9, other than Eleventh Avenue.

93-16 Public Parking Facilities

In C2-5, C2-8 and C6 Districts, the provisions of Sections 32-17 (Use Group 8) and 32-21 (Use Group 12) with respect to #public parking garages# and #public parking lots# are modified to require a special permit pursuant to Section 74-52 (Parking Garages or Public Parking Lots in High Density Central Areas) for #public parking lots# of any capacity, and in C2-8 and C6 Districts, to allow, as of right, #public parking garages#, provided such garages are entirely below grade and contain not more than 0.30 parking spaces for each 1,000 square feet of #floor area# on the #zoning lot#. ~~However, no #public parking garages# shall be permitted within the #Phase 2 Hudson Boulevard and Park#, as shown on Map 1 in Appendix A of this Chapter-inapplicable and are superseded by the provisions of Section 93-80 (OFF-STREET PARKING REGULATIONS).~~

93-17 Modification of Sign Regulations

- (a) Subdistricts A, B, C, D and E

Within Subdistricts A, B, C, D and E, the underlying #sign# regulations shall apply, except that #flashing signs# shall not be allowed within 100 feet of Hudson Boulevard, its northerly prolongation to West 39th Street and its southerly prolongation to West 33rd Street. Furthermore, #flashing signs# shall not be allowed on any portion of a #building# fronting upon the outdoor plaza required in the Eastern Rail Yard Subarea A1, pursuant to Section 93-71.

- (b) Subdistrict F

For the purposes of calculating the permitted #surface area# of a #sign#, each site set forth on Map 6.7 (Subdistrict F Site Plan) in Appendix A shall be considered a separate #zoning lot#.

93-56 Special Height and Setback Regulations in Subdistrict F

The height and setback regulations set forth in this Section, inclusive, shall apply to specific sites identified as Sites 1 through 6 on Map 6.7 (Subdistrict F Site Plan) in Appendix A. All #developments# or #enlargements# of a #building# or other structure# within Subdistrict F, with the exception of those approved as part of a public access area pursuant to Section 93-78 (Site and Landscape Plans for Public Access Areas in Subdistrict F), shall occur within these designated site locations. However, portions of a #building# located entirely below grade, and exempt from the definition of #floor area#, shall be permitted to extend beyond such designated site locations. Furthermore, the boundary of Site 6 may be extended in a westerly direction, by up to 40 feet, to accommodate a public #school# in accordance with the provisions of paragraph (b) of Section 93-568 (Site 6).

Map 4 (Mandatory Sidewalk Widening) in Appendix A identifies the location of a sidewalk widening required along Eleventh Avenue that is referenced in this Section, inclusive. Regulations governing the design of this sidewalk widening are set forth in Section 93-61.

Public access areas in Subdistrict F shall be comprised of publicly accessible open spaces, private streets and pedestrian ways. Map 7.8 (Subdistrict F Public Access Area Plan) in Appendix A, identifies the location of publicly accessible open spaces, private streets, and pedestrian ways

that are referenced in this Section.

Publicly accessible open spaces are comprised of the Western Open Space, the Central Open Space, the Southwest Open Space, the Northeast Plaza, the Midblock Connection and the #High Line#. General rules governing such publicly accessible open spaces are set forth in Section 93-75 (Publicly Accessible Open Spaces in Subdistrict F).

Publicly accessible private streets are comprised of the West 32nd Street Extension (including the Allee, as defined in paragraph (c)(2) of Section 93-761 and shown on Map 7.8) and the West 31st Street Extension. Publicly accessible pedestrian ways are comprised of the West 30th Street Corridor, and the Connector. General rules governing such private streets and pedestrian ways are set forth in Section 93-76 (Publicly Accessible Private Streets and Pedestrian Ways in Subdistrict F).

93-561 General rules for Subdistrict F

The following regulations shall apply to all #buildings# or other structures# within Sites 1 through 6:

- (a) #Street wall# location

For the purposes of applying the height and setback regulations of this Section, inclusive, wherever a #building# fronts upon any publicly accessible open space, private street or pedestrian way, as shown on Map 7.8 (Subdistrict F Public Access Area Plan), the boundary of such publicly accessible open spaces, private streets or pedestrian ways shall be considered to be a #street line#. Furthermore, for the purposes of applying such height and setback regulations, the sidewalk widening line required along Eleventh Avenue shall be considered the Eleventh Avenue #street line#.

Wherever a #building# on Sites 1, 5 or 6 faces the #High Line#, the #street wall# shall not be located closer than five feet to the edge of the #High Line#, as shown on Map 7.8. Such five foot separation shall remain unobstructed, from the level of finished grade adjacent a #building#, to the sky, except as permitted:

93-562 Street wall regulations for certain streets

The locations of all #street walls# identified in this Section are shown on Map 9.10 (Subdistrict F Mandatory Street Wall Requirements) in Appendix A.

93-565 Site 3

- (c) Maximum length and height
 The maximum horizontal dimension of a tower, measured in any direction, shall not exceed 145 feet. However, if the angle of the tower's maximum horizontal dimension is aligned within 15 degrees of a 45 degree line constructed from either the southwest or northeast corner of the Site 3 rectangle in plan, as shown on Map 6.7 (Subdistrict F Site Plan) in Appendix A, then such maximum horizontal dimension measured in this direction may be increased to 160 feet, provided that the maximum dimension measured perpendicular to such increased dimension does not exceed a length of 120 feet.

93-566 Site 4

- (c) Towers
- (2) Maximum length and height
 For any portion of a tower above 120 feet, the maximum horizontal dimension, measured in any direction, shall not exceed 145 feet. However, if the angle of the tower's maximum horizontal dimension is aligned within 15 degrees of a 45 degree line constructed from either the southwest or northeast corner of the Site 4 rectangle, in plan, as shown on Map 6.7 (Subdistrict F Site Plan) in Appendix A, then such maximum horizontal dimension measured in this direction may be increased to 160 feet, provided that the maximum dimension measured perpendicular to such increased dimension does not exceed a length of 120 feet.

93-567 Site 5

All #stories# of a #development# or #enlargement# located wholly or partially above finished grade on Site 5 shall be considered a tower and shall comply with the provisions of this Section.

On Site 5, a #building# or other structure# may be located adjacent to and above the #High Line#, provided no portion of such #building# or an associated structural column is located within five feet of the edge of the #High Line# from the level of finished grade to a level of 50 feet above the level of the #High Line bed#, as shown on Map 7.8 (Subdistrict F Public Access Area Plan) in Appendix A.

- (b) Maximum length and height

At or below a height of 50 feet above the #High Line bed#, if a #building# or other structure# is #developed# with portions on both sides of the #High Line#, the minimum horizontal dimension, measured in any direction between such portions shall be 60 feet.

For that portion of a tower located above a height of 50 feet above the #High Line bed#, the maximum horizontal dimension, measured in any direction, shall not exceed 145 feet. However, if the angle of the tower's maximum horizontal dimension is aligned within 15 degrees of a 45 degree line constructed from either the southwest or northeast

corner of the Site 5 rectangle, in plan, as shown on Map 6 7 (Subdistrict F Site Plan) in Appendix A, then such maximum horizontal dimension measured in this direction maybe increased to 160 feet, provided that the maximum dimension measured perpendicular to such increased dimension does not exceed a length of 120 feet. Furthermore, the maximum horizontal dimension for that portion of a tower that spans the #High Line#, measured in any direction, shall not exceed 120 feet.

93-568 Site 6

(b) Certification to expand Site 6

The area of Site 6, as shown on Map 6 7 (Subdistrict F Site Plan), may be extended westward by up to 40 feet in order to accommodate a public #school# upon certification of the Chairperson of the City Planning Commission, that:

93-75 Publicly Accessible Open Spaces in Subdistrict F

Public access areas in Subdistrict F shall be comprised of publicly accessible open spaces, private streets and pedestrian ways.

Publicly accessible open spaces are listed in this Section, inclusive. Such publicly accessible open spaces shall be comprised of the Western Open Space, the Central Open Space, the Southwest Open Space, the Northeast Plaza, the Midblock Connection, and the #High Line# as described within this Section, inclusive. Map 7 8 (Subdistrict F Public Access Area Plan) in Appendix A identifies the location of publicly accessible open spaces.

93-751 General requirements for the Western Open Space

(b) Location and minimum dimensions

The Western Open Space shall be located east of the #High Line#, and encompass the area between Sites 1 and 5 as shown on Map 7 8 (Subdistrict F Public Access Area Plan) in Appendix A. The Western Open Space shall have a minimum easterly boundary of 225 feet, as measured from the easterly #street line# of Twelfth Avenue.

(c) Core elements

(3) Supplemental area

Any space provided in the Western Open Space which does not meet the criteria for lawn area set forth in paragraph (c)(1) of this Section or the criteria for the #High Line# connection set forth in paragraph (c)(2) shall be designated as supplemental area and shall comply with the requirements set forth in this paragraph, (c)(3).

A minimum of 50 percent of the supplemental area shall be landscaped with soft ground cover, and the remaining 50 percent may be paved. At least one tree shall be provided for every 2,000 square feet of supplemental area. Such trees may be distributed anywhere within the supplemental area.

A minimum of two unimpeded paved pedestrian accesses, each with a minimum width of 12 feet, shall be provided in the supplemental area. One such pedestrian access shall link the West 32nd Street Extension's Allee, as defined in paragraph (c)(2) of Section 93- 761 and shown on Map 7 8, to the #High Line#, and the second such pedestrian access shall link the West 31st Street Extension to the #High Line#.

93-752 General requirements for the Central Open Space

(b) Location and dimensions

The Central Open Space shall be located within the area bounded by the West 32nd Street Extension, the West 31st Street Extension, the Connector and Eleventh Avenue, and shall also be comprised of any portion of Sites 3 and 4 that are not covered by #buildings# at the ground level as shown on Map 7 8 (Subdistrict F Public Access Area Plan) in Appendix A.

93-753 General requirements for the Southwest Open Space

(b) Location and minimum dimensions

The Southwest Open Space shall be located within the area bounded by Twelfth Avenue, the Western Open Space, the West 31st Street Extension, Site 6 and West 30th Street, and shall also be comprised of any portion of Site 5 which is not covered by a #building or other structure# at the ground level as shown on Map 7 8 (Subdistrict F Public Access Area Plan) in Appendix A.

93-754 General requirements for the Northeast Plaza

A publicly accessible open space, (henceforth referred to as the "Northeast Plaza"), shall be provided at the intersection of West 33rd Street and Eleventh Avenue, as shown on Map 7 8 (Subdistrict F Public Access Area Plan) in Appendix A. The area of such space shall be at least 2,600 square feet, and

shall have a minimum #street# frontage of 40 feet along each #street#. The Northeast Plaza shall be #developed# in accordance with the standards of a #public plaza#, as set forth in Section 37-70 (PUBLIC PLAZAS), exclusive of the area dimensions set forth in Section 37-712.

93-755 General requirements for the Midblock Connection

A pedestrian way, (henceforth referred to as the "Midblock Connection"), shall be provided between West 33rd Street and the West 32nd Street Extension, as shown on Map 7 8 (Subdistrict F Public Access Area Plan), in Appendix A.

93-76 Publicly Accessible Private Streets and Pedestrian Ways in Subdistrict F

Public access areas in Subdistrict F shall be comprised of publicly accessible open spaces, private streets and pedestrian ways.

Publicly accessible private streets and pedestrian ways shall be provided in Subdistrict F in addition to the publicly accessible open spaces required in Section 93-75. Such private streets and pedestrian ways shall be comprised of the West 31st and West 32nd Street Extensions, the West 30th Street Corridor and the Connector. Map 7 8 (Subdistrict F Public Access Area Plan) in Appendix A of this Chapter identifies the location of these publicly accessible private streets and pedestrian ways.

93-761 General requirements for the West 32nd Street Extension

(a) General purpose The West 32nd Street Extension is intended to serve the following purposes:

- (1) to serve as the primary publicly accessible pedestrian and vehicular connection to the Western Rail Yard from Eleventh Avenue;
(2) to provide an experience substantially similar to active public #streets# in other highdensity, mixed-use districts;
(3) to provide a unique urban park-like experience for an active public #street# by connecting the Western Open Space and the Eastern Rail Yard plaza with a pedestrian Allee, as defined in paragraph (c)(2) of this Section and shown on Map 7 8 (Subdistrict F Public Access Area Plan) in Appendix A; and
(4) to provide a private street with core elements that are substantially similar to the surrounding public #streets#.

(b) Location and Dimensions

The West 32nd Street Extension shall have its northerly edge located a minimum of 180 feet and a maximum of 200 feet south of the West 33rd Street #street line#, as shown on Map 7 8, except that a terminus to the West 32nd Street Extension, located west of the Connector shall be permitted to expand beyond the maximum dimensions, provided that such terminus extends to provide a building entrance drive along Site 1, and complies with the provisions set forth in paragraph (e) of Section 93-751 (General requirements for the Western Open Space).

(c) Core Elements

The West 32nd Street Extension shall provide the following core elements:

- (2) Planting and seating requirements for the southern sidewalk and the Allee

Two trees shall be planted for every 20 feet of southern curb length of the West 32nd Street Extension between Eleventh Avenue and the Connector. Fractions equal to or greater than one-half resulting from this calculation shall be considered to be one tree. Such trees shall be planted at approximately equal intervals along the entire curb length of the West 32nd Street Extension.

Along the southern sidewalk, trees shall be planted within five feet of the curb and the southern edge of the sidewalk. One row of trees shall be planted within five feet of the curb and a second row of trees shall be planted within five feet of the southern edge of the sidewalk. This double row of tree planting along the southern sidewalk of the West 32nd Street Extension between Eleventh Avenue and the Connector shall henceforth be referred to as the Allee, as shown on Map 7 8. No #development# shall be permitted within 15 feet of the southern edge of the Allee.

The Allee shall provide a minimum of one linear foot of seating for every 75 square feet of the Allee. A minimum of 50 percent of the required seating shall provide seatbacks.

93-762 General requirements for the West 31st Street Extension

(b) Location and dimensions The West 31st Street Extension shall have its southerly edge located a minimum of 180 feet and a maximum of 200 feet north of the West 30th Street #street line#, as shown on Map 7 8 (Subdistrict F Public Access Area Plan) in Appendix A, except that a terminus to the West 31st Street Extension, located west of the Connector, shall be permitted to expand

beyond the maximum dimensions, provided that such terminus extends to provide a building entrance drive along Site 5, and complies with the provisions set forth in paragraph (d) of Section 93-753 (General requirements for the Southwest Open Space), and/or paragraph (f) of Section 93-7542 (General requirements for the Northeast Plaza Central Open Space), as applicable.

93-763 General requirements for the West 30th Street Corridor

(b) Location and dimensions The West 30th Street Corridor shall be located in the area bounded by the #High Line#, Eleventh Avenue, West 30th Street and the eastern edge of the Southwest Open Space, as shown on Map 7 8 (Subdistrict F Public Access Area Plan) in Appendix A.

93-764 General requirements for the Connector

(b) Location and dimensions The western #street line# of the Connector shall be located a minimum of 225 feet east of the easterly #street line# of Twelfth Avenue, as shown on Map 7 8 (Subdistrict F Public Access Area Plan) in Appendix A.

93-78 Site and Landscape Plans for Public Access Areas in Subdistrict F

(e) Where a phase of #development# results in all building sites in Subdistrict F, as shown on Map 6 7 (Subdistrict F Site Plan) in Appendix A, having been #developed# in whole or in part pursuant to the provisions of Section 93-56 (Special Height and Setback Regulations in Subdistrict F), the Department of Buildings shall not issue a certificate of occupancy for the last #building# of such phase unless and until the Chairperson certifies to the Commissioner of Buildings that all public access areas within Subdistrict F are substantially complete, and are open to and useable by the public. However, in the event that the site and landscape plans for the #High Line# open space have not been approved pursuant to paragraph (c) of this Section at the time such last #building# is eligible for a certificate of occupancy, the Department of Buildings shall issue such certificate of occupancy upon certification of the Chairperson that all public access areas other than the #High Line# open space are substantially complete.

93-80 OFF-STREET PARKING REGULATIONS

In Subdistricts A, B, C, D and E, the regulations governing permitted and required #accessory# off-street parking spaces of Article I, Chapter 3 (Comprehensive Off-Street Parking Regulations in Community Districts 1, 2, 3, 4, 5, 6, 7 and 8 in the Borough of Manhattan and a Portion of Community Districts 1 and 2 in the Borough of Queens) and Article II, Chapter 5; Article III, Chapter 6; and Article IV, Chapter 4 (Accessory Off-Street Parking and Loading Regulations) shall not apply except as set forth in this Section. In lieu thereof, the provisions of this Section, inclusive, shall apply.

In Subdistrict F, the regulations of Article 1, Chapter 3 shall apply.

93-81 Definitions

Hudson Yards parking regulations applicability area

The "Hudson Yards parking regulations applicability area" is comprised of Subdistricts A, B, C, D and E of the #Special Hudson Yards District#, the 42nd Street Perimeter Area of the #Special Clinton District# and Area P2 of the #Special Garment Center District#.

Hudson Yards development parking supply

The "Hudson Yards development parking supply" shall be the aggregate number of off-street parking spaces in #accessory# individual or #group parking facilities#, #public parking lots# and #public parking garages# in the #Hudson Yards parking regulations applicability area#:

- (a) that have been constructed, pursuant to the as-of-right regulations in effect subsequent to January 19, 2005, and before (date of enactment), to the extent that such spaces satisfy the ratios of Section 93-821;
(b) that have been constructed, pursuant to a City Planning Commission special permit approved subsequent to January 19, 2005, and before (date of enactment);
(c) for which the Chairperson has issued a certification, pursuant to Section 93-821, paragraph (e); and
(d) that have been approved by Board of Standards and Appeals variance, pursuant to Section 72-21, to the extent that such spaces satisfy the ratios of Section 93-821.

However, all off-street parking on Site 1, as shown on the map of the Special 42nd Street Perimeter Area in Appendix A of the #Special Clinton District# (Article IX, Chapter VI) shall be counted towards the #Hudson Yards development parking supply#.

For purposes of this definition, "constructed" shall include any off-#street# parking spaces in #accessory# or #group parking facilities#, #public parking garages# or #public parking lots#, where such #accessory# or #group parking

facilities#, #public parking garages# or #public parking lots# were completed on (date of enactment); under construction on such date with the right to continue construction pursuant to Section 11-331; or granted a City Planning Commission special permit after January 19, 2005, where such permit had not lapsed as of (date of enactment).

Public parking

"Public parking" shall be off-street parking that is open to the public during the business day for hourly, daily or other time-defined rental of parking spaces, for which a fee is charged;

Reservoir deficit

The "reservoir deficit" shall be the amount by which the #reservoir surplus# is less than zero;

Reservoir parking supply

The "reservoir parking supply" shall be the sum of:

- (a) all off-street parking spaces lawfully operating as of May 27, 2009, in the #Hudson Yards parking regulations applicability area# as #public parking#; and
- (b) any off-street parking spaces for which a valid building permit had been issued, as of May 27, 2009, and which have been constructed before (date of enactment).

However, any off-street parking space that satisfies the definition of the #Hudson Yards development parking supply# in this Section shall not be counted as part of the #reservoir parking supply#.

For purposes of this definition, "constructed" shall include any off-street parking spaces in #accessory# individual or #group parking facilities#, #public parking garages# or #public parking lots#, where such #accessory# or #group parking facilities#, #public parking garages# or #public parking lots# were either completed on (date of enactment) or under construction on such date with the right to continue construction pursuant to Section 11-331.

Reservoir surplus

The initial #reservoir surplus# shall be 3,600 off-street parking spaces. The "reservoir surplus" shall be increased by:

- (a) the aggregate number of off-street parking spaces in the #reservoir parking supply# for which a building permit has been issued, pursuant to the as-of-right regulations in effect subsequent to January 19, 2005, and before the (date of enactment);
- (b) the number of off-street parking spaces in the #Hudson Yards parking regulations applicability area# above the ratios permitted in Section 93-821, either certified by the Chairperson pursuant to Sections 93-822, paragraph (c), or by City Planning Commission special permit, pursuant to Section 93-823; and
- (c) the number of off-street parking spaces lawfully added in the #Hudson Yards parking regulations applicability area#, other than those permitted pursuant to this Section 93-80 et. seq., except for any increase by Board of Standards and Appeals variance that is counted as part of the #Hudson Yards development parking supply#;

The #reservoir surplus# shall be decreased by:

- (a) the aggregate number of parking spaces counted at any time in the #reservoir parking supply#, that subsequently are:
 - (1) reduced through modification or discontinuance of the applicable Department of Consumer Affairs license or certificate of occupancy or otherwise cease operation permanently; or
 - (2) not constructed in accordance with the applicable building permit, as reflected in a modification of such building permit or the issuance of a certificate of occupancy for a reduced number of spaces; or
- (b) the issuance of a certificate of occupancy for a #development# or #enlargement# providing a smaller number of spaces than allowed, pursuant to Section 93-821, to the extent of the difference between the number of #accessory# off-street parking spaces allowed, and the number provided. However, this paragraph shall not apply to Sites 2, 3, 4 and 5, as shown on Map 6 of Appendix A, and shall apply to no more than 200 #accessory# off-street parking spaces on Site 6 as shown on Map 6.

Substantial construction

"Substantial construction" shall mean the substantial enclosing and glazing of a new #building# or of the #enlarged# portion of an existing #building#.

93-81

93-82

Required and Permitted Parking

All #Developments# or #enlargements# on #zoning lots# greater than 15,000 square feet in the #Hudson Yards parking regulations applicability area# may shall provide #accessory# parking spaces in accordance with the provisions of this Section. For #zoning lots# of 15,000 square feet or less, #accessory# parking spaces are permitted up to the maximum number allowed for required spaces as set forth in this Section. The provisions of Sections 36-52 (Size and Location of Spaces) and 36-53 (Location of Access to the Street) shall apply to all permitted #accessory# off-street parking spaces.

93-821

Permitted parking when the reservoir surplus is greater than or equal to zero

When the #reservoir surplus# is greater than or equal to zero, off-street parking spaces may be provided only in accordance with the provisions of this Section.

- (a) Except in the Eastern Rail Yards Subarea A1, #For #residences#, #accessory# off-street parking spaces shall may be provided for at least not more than 22 30 percent of the total number of #dwelling units#, except that where such #dwelling units# are comprised of #low income floor area#, #moderate income floor area# or #middle income floor area#, as defined in Section 23-911 of this Resolution government assisted, pursuant to paragraph (c) of Section 25-25, #accessory# off-street parking spaces shall may be provided for at least 25 not more than eight percent of the total number of such #dwelling units#. In all areas, the total number of off-street parking spaces #accessory# to #residences# shall not exceed 40 percent of the total number of #dwelling units#. However, if the total number of #accessory# off-street parking spaces required for such #use# on the #zoning lot# is less than 15, no such spaces shall be required.
- (b) Except in the Eastern Rail Yards Subarea A1, for #commercial# and #community facility uses#, a minimum of 0.30 #accessory# off-street parking spaces shall be provided for each 1,000 square feet of #floor area#, and not more than 0.325 off-street parking spaces shall be provided for every 1,000 square feet of #floor area#. However, if the total number of #accessory# off-street parking spaces required for such #uses# on the #zoning lot# is less than 40, no such spaces shall be required. No parking shall be required for houses of worship or #schools#.
- (c) Except in the Eastern Rail Yards Subarea A1, the required and permitted amounts of #accessory# off-street parking spaces shall be determined separately for #residential#, #commercial# and #community facility uses#.
- (b) For Use Group 5 #transient hotels#, the provisions of Section 13-131 shall apply with respect to the number of permitted #accessory# off-street parking spaces, provided that the number of such spaces does not exceed 0.16 for every 1,000 square feet of #floor area#.
- (c) For Use Group 6B offices not more than 0.16 #accessory# off-street parking spaces may be provided for every 1,000 square feet of #floor area#.
- (d) In the Eastern Rail Yard Subarea A1, ~~no #accessory# off-street parking shall be required~~ paragraphs (a) through (c) of this Section shall not apply, and any #accessory# off-street parking shall comply with the provisions of this paragraph, (d).
 - (1) For #residences#, #accessory# off-street parking spaces may be provided for not more than 40 percent of the total number of #dwelling units#.
 - (2) For #commercial# and #community facility uses#, not more than 0.325 #accessory# off-street parking spaces may be provided for every 1,000 square feet of #floor area#, provided that in no event shall the number of off-street parking spaces #accessory# to #commercial# or #community facility uses# exceed 350 spaces.
 - (3) In no event shall the total number of #accessory# off-street parking spaces for all #uses# exceed 1,000.
- (e) The provisions of Sections 36-52 (Size and Location of Spaces) and 36-53 (Location of Access to the Street) shall apply to all permitted or required #accessory# off-street parking spaces.

The Department of Buildings shall not issue a building permit for any #accessory# offstreet parking pursuant to paragraphs (a) through (c) of this Section unless the Chairperson has certified that:

- (1) The sum of the following is less than or equal to 5,084 spaces:
 - (i) the #reservoir surplus# or zero;
 - (ii) the #Hudson Yards development parking supply#; and
 - (iii) the number of spaces proposed to be added by the #development# or #enlargement# for which certification is sought; and
- (2) The sum of the following is less than or equal to 5,905 spaces:
 - (i) all off-street parking spaces in the #Hudson Yards parking applicability area# that have been categorized, in accordance with the definition in Section 93-81, as part of the #reservoir parking supply#, less any such off-street parking spaces that have been categorized as decreasing the #reservoir surplus# in accordance with paragraph (a) of the second part of the definition of #reservoir surplus# in Section 93-81;
 - (ii) all off-street parking spaces in the #Hudson Yards parking applicability area# that have been categorized as increasing the #reservoir surplus# in accordance with paragraphs (b) and (c) of

the first part of the definition of #reservoir surplus# in Section 93-81;

- (iii) the #Hudson Yards Development Parking Supply#; and
- (iv) the number of spaces proposed to be added by the #development# or #enlargement# for which certification is sought.
- (3) Notwithstanding paragraphs (e) (1) and (2) of this Section, if the Chairperson determines that final certificates of occupancy have been issued by the Department of Buildings for all #buildings# shown in the site plan for the Eastern Rail Yards Subarea A1 as required by the provisions of Section 93-70, and that upon the completion of all such #buildings#, fewer than 1,000 #accessory# offstreet parking spaces have been provided in such subarea, any difference between the number of #accessory# off-street parking spaces provided in the Eastern Rail Yards Subarea A1, and 1,000, may be added to the limits of 5,084 and 5,905 spaces set forth in paragraphs (e) (1) and (2), respectively.
- (4) Any certification granted by the Chairperson pursuant to this Section shall lapse after two years if #substantial construction# of the new #building# or of the #enlarged# portion of an existing #building# which includes the subject #accessory# off-street parking spaces has not occurred. In making a certification pursuant to this Section, the Chairperson shall not consider any prior certification or any special permit that has lapsed in accordance with the provisions of this Resolution.

93-822

Permitted parking when a reservoir deficit exists

When a #reservoir deficit# exists, additional off-street parking spaces may be provided in accordance with the provisions of this Section. However, this Section shall not apply in the Eastern Rail Yard Subarea A1:

- (a) The number of permitted #accessory# off-street parking spaces for Use Group 5 hotels may exceed 0.16 for every 1,000 square feet of #floor area#, up to the number permitted by Section 13-131;
- (b) The number of permitted #accessory# off-street parking spaces for Use Group 6B offices may be increased by up to 33 percent of the number permitted pursuant to Section 93-821, paragraph (b);
- (c) The Department of Buildings shall not issue a building permit for any additional #accessory# off-street parking spaces permitted pursuant to this Section unless the Chairperson has certified that
 - (1) a #reservoir deficit# exists;
 - (2) the number of #accessory# off-street parking spaces in excess of the number permitted by Section 93-821 proposed to be added by the #development# or #enlargement# for which certification is sought, does not exceed such #reservoir deficit#; and
 - (3) such additional #accessory# off-street parking spaces, when added to the sum of the parking spaces specified in subparagraphs (i), (ii) and (iii) of paragraph (e)(2) of Section 93-821 does not exceed 5,905 spaces, except insofar as the limit of 5,905 spaces set forth in paragraph (e) (2) has been adjusted pursuant to the provisions of paragraph (e) (3) of Section 93-821.
- (d) Any certification granted by the Chairperson pursuant to this Section shall lapse after two years if #substantial construction# of the new #building# or of the #enlarged# portion of an existing #building# which includes the subject #accessory# off-street parking spaces has not occurred. In making a certification pursuant to this Section, the Chairperson shall not consider any prior certification or any special permit that has lapsed in accordance with the provisions of this Resolution.

93-823

Parking permitted by special permit

When a #reservoir deficit# exists, the City Planning Commission may allow, by special permit, Use Group 6B offices to exceed the number of #accessory# off-street parking spaces permitted by Section 93-822, in accordance with the provisions of Section 13-561, except that finding (a) of Section 13-561 shall not apply. In addition, the Commission shall find that the number of #accessory# off-street parking spaces in excess of the number permitted by Section 93-821, proposed to be added by the #development# or #enlargement# that is the subject of the application under review, does not exceed the #reservoir deficit#; and that such additional #accessory# off-street parking spaces, when added to the sum of the parking spaces specified in subparagraphs (i), (ii) and (iii) of paragraph (e)(2) of Section 93-821 does not exceed 5,905 spaces, except insofar as the limit of 5,905 spaces set forth in paragraph (e) (2) has been adjusted pursuant to the provisions of paragraph (e) (3) of Section 93-821. In making such finding, the Commission shall not consider any prior certification or any special permit that has lapsed in accordance with the provisions of this Resolution.

93-824

Publication of data

The Department of City Planning shall make available, in a

form easily accessed by the public, regularly updated calculations of the current Hudson Yards development parking supply, reservoir parking supply, and reservoir surplus or reservoir deficit, as applicable.

**93-82
93-83**

Use and Location of Parking Facilities

The provisions of this Section shall apply to all off-street parking spaces within the Special Hudson Yards District#.

(a) All off-street parking spaces accessory to residences shall be used exclusively by the occupants of such residences. Except in the Eastern Rail Yard Subarea A1, all accessory off-street parking spaces accessory to Use Group 5 transient hotels and Use Group 6B offices may be made available for public use. However, any such space shall be made available to the occupant of a residence to which it is accessory within 30 days after written request therefore is made to the landlord. Furthermore, if accessory and public parking spaces are provided on the same zoning lot#, all such spaces shall be located within the same parking facility. However, such regulations are modified in the following areas:

(1) in C1-7A Districts and in C2-5 Districts mapped within RSA Districts, all accessory off-street parking spaces shall be used exclusively by the occupants of the residential development#, enlargement# or conversion. Where a parking facility is located partially within a C2-5 District mapped within an RSA District and partially within another district, all such accessory off-street parking spaces may be made available for public use provided more than half of the floor space of the parking facility is located outside the C2-5 District mapped within an RSA District; or

(2) in the Eastern Rail Yards Subarea A1, any accessory parking spaces shall be exclusively for uses# located in the Subarea.

(b) All accessory off-street parking spaces may be provided within parking facilities on zoning lots# other than the same zoning lot# as the uses# to which they are accessory#, provided:

(1) such parking facilities are located within a C2-8 or C6-4 District within the Special Hudson Yards District#, or within the 42nd Street Perimeter Area of the Special Clinton District# or within Area P-2 of the Special Garment Center District#;

(2) the off-street parking space within such facility is counted only once in meeting the parking requirements for a specific zoning lot#, and

(3) the number of parking spaces within such facility shall not exceed the combined maximum number of spaces permitted on each zoning lot# using such facility, less the number of any spaces provided on such zoning lots#. The provisions of Section 13-141 (Location of accessory off-street parking spaces), inclusive, shall apply.

(c) All off-street parking spaces shall be located within facilities that, except for entrances and exits, are:

(1) entirely below the level of any street# or publicly accessible open area upon which such facility, or portion thereof, fronts; or

(2) located, at every level above-grade, behind commercial, community facility or residential floor area# so that no portion of such parking facility is visible from adjoining streets# or publicly accessible open areas.

93-8231

Authorization for above-grade parking

The City Planning Commission may authorize parking facilities that do not comply with the provisions of paragraph (c) of Section 93-823 (Use and Location of Parking Facilities) and may authorize floor space used for parking and located above a height of 23 feet to be exempt from the definition of floor area#, provided that:

(a) below-grade parking has been provided to the fullest extent feasible, and such above-grade facility is necessary due to subsurface conditions such as the presence of bedrock, railroad rights-of-way or other conditions that impose practical difficulties for the construction of below-grade parking facilities;

(b) the scale of the parking facility is compatible with the scale of buildings# in the surrounding area;

(c) the materials and articulation of the street wall# of the parking facility is compatible with buildings# in the surrounding area;

(d) the ground floor level of such parking facilities that front upon streets# is occupied by commercial#, community facility# or residential uses# that activate all such adjoining streets#, except at the entrances and exits to the parking facility. Where site planning constraints make such uses# infeasible, the parking facility shall be screened from adjoining streets# or public access areas with a densely planted buffer strip at least 10 feet deep. Where such screening is not desirable, such ground

floor wall of the parking facility shall be articulated in a manner that provides visual interest;

(e) any floor space above the ground floor level utilized for parking is located, to the greatest extent feasible, behind commercial#, community facility# or residential floor area# so as to minimize the visibility of the parking facility from adjoining streets# or public access areas. Any exterior wall of the parking facility visible from an adjoining street# or public access area shall be articulated in a manner that is compatible with buildings# in the surrounding area;

(f) for portions of parking facilities that are visible from streets#, publicly accessible open areas or nearby properties, interior lighting and vehicular headlights are shielded to minimize glare on such streets#, public access areas or properties; and

(g) the location of vehicular entrances and exits will not unduly inhibit surface traffic and pedestrian flow.

The Commission may prescribe appropriate conditions and safeguards to minimize adverse effects on the character of the surrounding area.

93-83 93-84

Curb Cut Restrictions

93-831 93-841

Curb cut restrictions in the Large-Scale Plan Subdistrict A

93-832 93-842

Curb cut restrictions in the Farley Corridor Subdistrict B

93-84 93-85

Authorization for Additional Curb Cuts

Appendix A

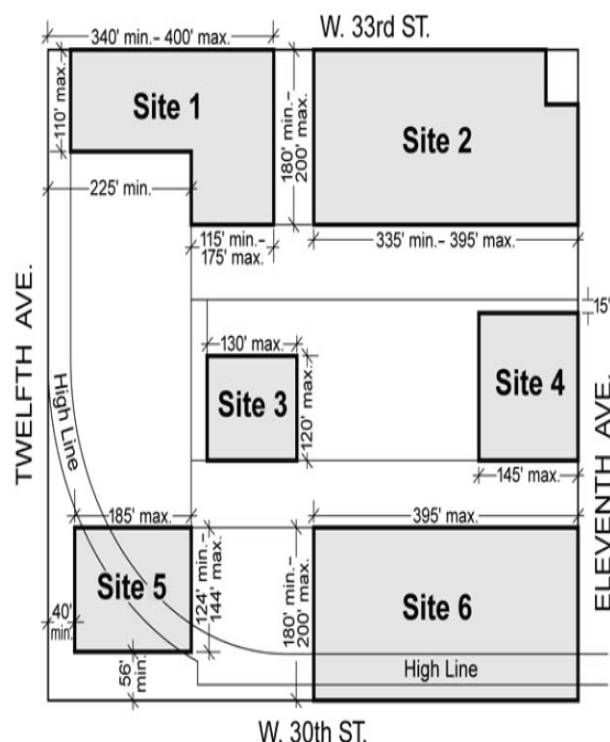
Special Hudson Yards District

Map 6 – Sites for which Special Parking Regulations Apply



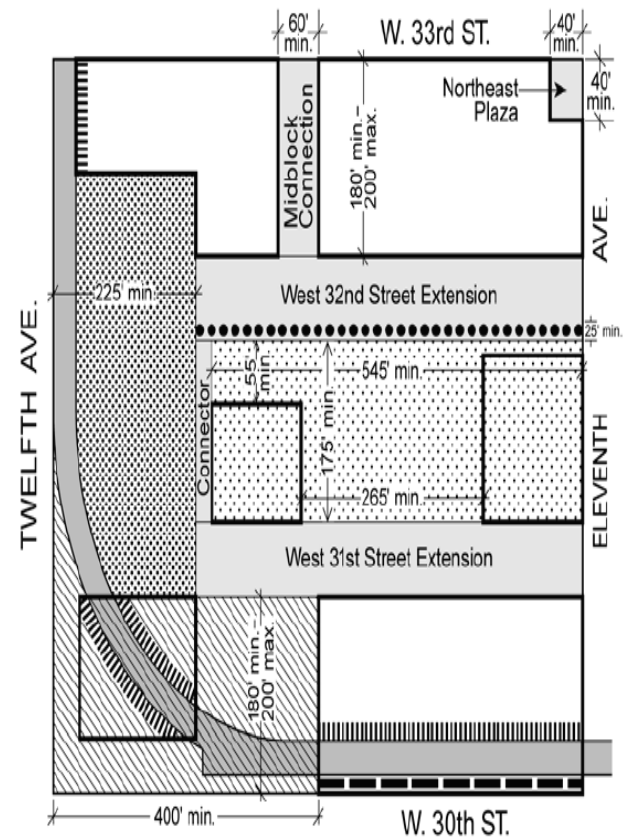
— Special Hudson Yards District
— Sites with Special Parking Regulations

Map 6 Z – Subdistrict F Site Plan



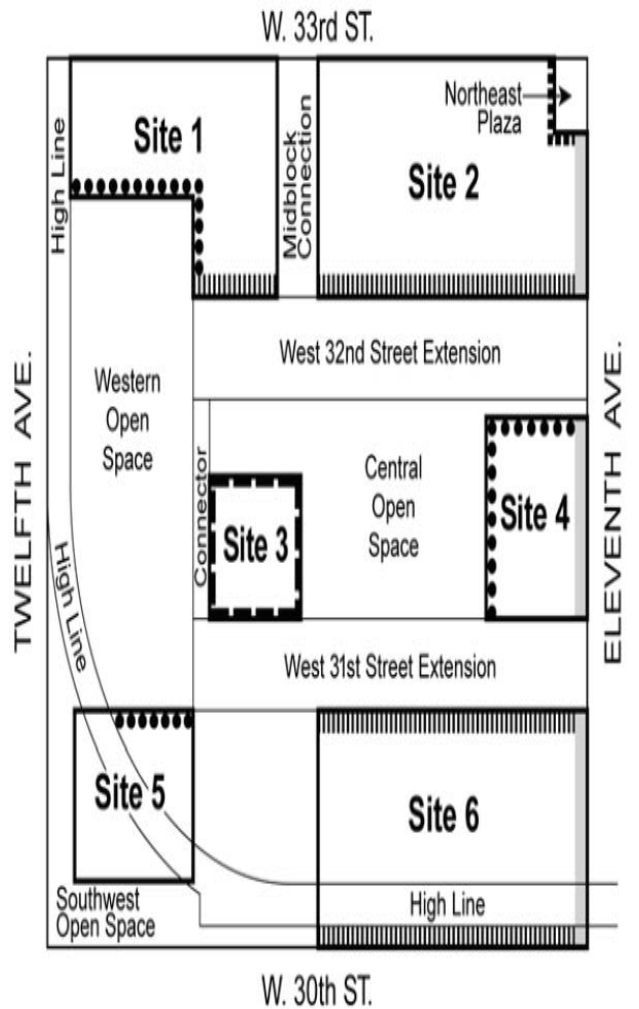
— Site Boundary
— Public Access Area Boundary
— Maximum Area within Site

Map 7 8 – Subdistrict F Public Access Area Plan



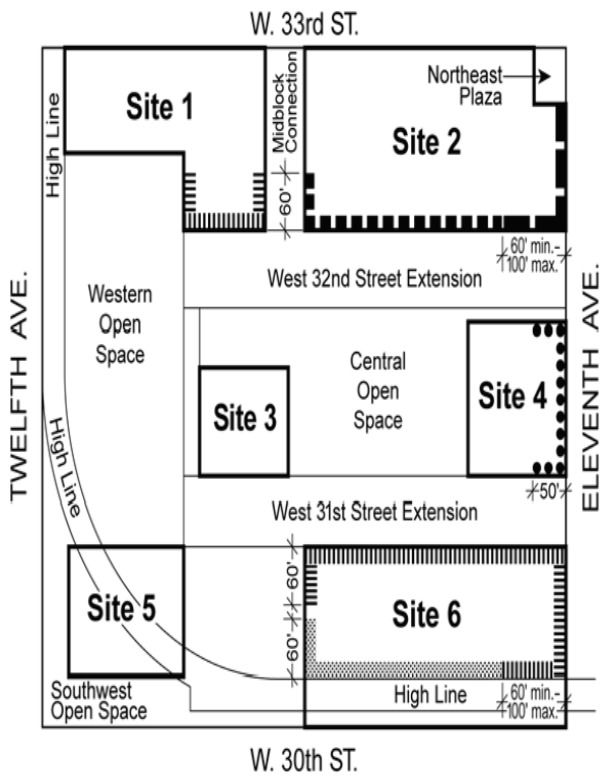
— Site Boundary
— Public Access Area Boundary
Streets, Pedestrian Ways and Northeast Plaza
Western Open Space
Central Open Space (includes areas of Site 3 and Site 4 which are not part of a building)
Southwest Open Space (connects beneath the High Line and includes areas of Site 5 which are not part of a building)
High Line
30th Street Corridor
Required 5' Setback from High Line
Allee

Map 8 9 – Subdistrict F Mandatory Ground Floor Requirements



100% Retail and Glazing Requirement
70% Retail or Community Facility and Glazing Requirement (Section 93-14, (b) and (c))
Public Plaza 50% Retail and Glazing Requirements (Section 37-76)
Ground Floor Requirements (Section 93-565(a))
50% Glazing Requirement (Sections 93-751(d) and 93-752(e))

Map 9 10 – Subdistrict F Mandatory Street Wall Requirements



	Minimum Base Height	Maximum Base Height	Percentage of frontage that must be occupied by a street wall	Percentage of street wall which must recess	Maximum percentage of street wall which may set back
	50*	60*	100%	20%	30%
	60'	90'	100%	20%	30%
	90'	120'	100%	20%	50%
	90'	120'	100%	20%	30%
	120'	150'	100%	20%	30%

*As measured above the High Line bed

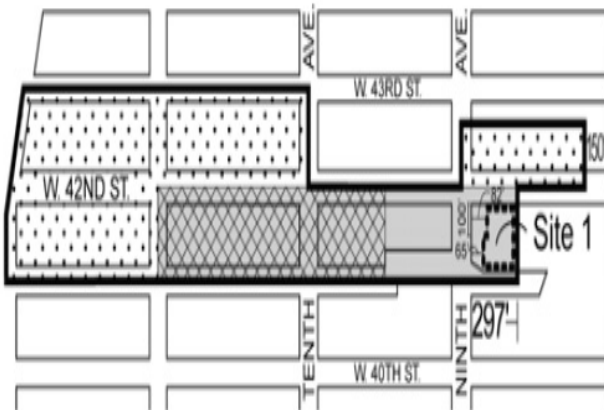
Article IX - Special Purpose Districts

Chapter 6 Special Clinton District

Appendix A

Special Clinton District Map

42nd Street Perimeter Area



- Subarea 1 of 42nd St. Perimeter Area
- Subarea 2 of 42nd St. Perimeter Area
- Portion of Subarea 2 of 42nd St. Perimeter Area where Theater Bonus applies
- Site 1, for which Special Parking Regulations apply

GRYMES HILL/SUNNYSIDE

STATEN ISLAND CB - 1 C 100120 ZMR

Application submitted by Clove Lakes Civic Association pursuant to Sections 197-c and 201 of the New York City Charter for an amendment of the Zoning Map, Section No. 21b:

1. changing from an R3-1 District to an R2 District property bounded by:
 - a. Waldron Avenue, a line 150 feet northeasterly of Clove Road, Victory Boulevard, and Clove Road; and
 - b. a line 140 feet southeasterly of Victory Boulevard, a line 100 feet northeasterly of Clove Road, a line midway between

Victory Boulevard and Glenwood Avenue, a line 150 feet northeasterly of Clove Road, Dudley Avenue, and Clove Road;

2. changing from an R3X District to an R2 District property bounded by a southeasterly boundary line of Silver Lake Park and its southwesterly prolongation, a line 230 feet northeasterly of Melrose Avenue and its northwesterly prolongation, Waldron Avenue, a line 270 feet northeasterly of Melrose Avenue, a line midway between Victory Boulevard and Waldron Avenue, Cheshire Place, Victory Boulevard, a line 420 feet northeasterly of Grand Avenue, a line midway between Victory Boulevard and Glenwood Avenue, Highland Avenue, Arlo Road, a line 100 feet easterly of Highland Avenue, Howard Avenue, Highland Avenue, a line 95 feet northwesterly of Sunnyside Terrace and its northeasterly prolongation, a line 95 feet northeasterly of Clove Road, a line 60 feet southeasterly of Van Courtlandt Avenue, Clove Road, Dudley Avenue, a line 150 feet northeasterly of Clove Road, a line midway between Victory Boulevard and Glenwood Avenue, a line 100 feet southwesterly of Grand Avenue, Glenwood Avenue, Grand Avenue, Victory Boulevard, a line 150 feet northeasterly of Clove Road, Waldron Avenue, Clove Road, a line perpendicular to the northeasterly street line of Clove Road distant 80 feet northwesterly (as measured along the street line) from the point of intersection of the northeasterly street line of Clove Road and the northwesterly street line of Beverly Avenue, a line 400 feet northeasterly of Clove Road, a line 75 feet southeasterly of Cheshire Place, a line 145 feet northeasterly of Clove Road, Cheshire Place, and Clove Road;
3. changing from an R3X District to an R3-2 District property bounded by Cheshire Place, a line 145 feet northeasterly of Clove Road, a line 75 feet southeasterly of Cheshire Place, a line 400 feet northeasterly of Clove Road, a line perpendicular to the northeasterly street line of Clove Road distant 80 feet northwesterly (as measured along the street line) from the point of intersection of the northeasterly street line of Clove Road and the northwesterly street line of Beverly Avenue, and Clove Road; and 2 C 100120 ZMR
4. establishing a Special Hillside Preservation District (HS) bounded by Victory Boulevard, Highland Avenue, Howard Avenue, and Clove Road;

SPECIAL COLLEGE POINT DISTRICT

QUEENS CB - 7 N 100124 ZRQ
Application submitted by Skanska USA Civil Northeast Inc. pursuant to Section 201 of the New York City Charter, for an amendment of the Zoning Resolution of the City of New York, concerning Article XII, Special Purpose Districts, Chapter 6 (Special College Point District), relating to Section 126-233 (b) (Special provisions along district boundaries).

Matter in underline is new, to be added;
Matter in ~~strikeout~~ is old, to be deleted;
Matter within # # is defined in Section 12-10 (DEFINITIONS) *** indicates where unchanged text appears in the Resolution

Article XII - Special Purpose Districts

Chapter 6 Special College Point District

126-20 SPECIAL BULK REGULATIONS

126-23 Modification of Yard Regulations

126-233 Special provisions along district boundaries

The following regulations shall supplement the provisions of Section 43-30 (Special Provisions Applying along District Boundaries).

- (a) Sections 43-301 (Required yards along district boundary coincident with side lot line of zoning lot in an R1, R2, R3, R4 or R5 District) and 43-303 (Required yards along district boundary coincident with side lot line of zoning lot in a Manufacturing District) shall be modified so that an open area not higher than #curb level# and at least 20 feet wide shall be provided within the #Manufacturing District# on any #zoning lot# which is within 25 feet of a #residence district#.
- (b) Within the areas depicted on the Special College Point District Map as 60-foot buffer areas, an open area not higher than #curb level# shall be provided within the #Manufacturing District# as follows:
 - (1) ~~and at least 60 feet wide, or~~ where such open buffer area is adjacent to a #street#, a #front yard# not higher than #curb level# at least 60 feet in depth, shall be provided within the #Manufacturing District#.
 - (2) where such buffer area is not adjacent to a #street#, an open area at least 60 feet wide shall be provided along the boundary of the #Manufacturing District#. Such open area may be reduced to a width of

not less than 25 feet where there is an open area in an adjacent #Residence District# so that, in combination with the open area within the #Manufacturing District#, there is an open area totaling at least 60 feet in width. The open area in the #Residence District# shall be subject to a restrictive declaration requiring that such area be maintained pursuant to the standards of this Section, in a form approved by the New York City Department of Buildings, and subsequently recorded in the Office of the City Register of the City of New York against all tax lots comprising such restricted open area. Proof of recordation of the restrictive declaration in a form acceptable to the New York City Department of Buildings shall be submitted.

All such open areas shall not be used for #accessory# off-street parking, accessory# off-street loading, or for storage or processing of any kind.

- (c) All open areas required pursuant to this Section and Section 43-30 shall be planted, except at entrances to and exits from the #building# and except for access driveways to #accessory# parking and loading areas. In addition, except within #front yards#, there shall be a planting strip at least four feet wide, along the portion of the #lot line# adjoining the #Residence District#, complying with the provisions applicable to Section 126-136 (Screening of storage), provided that paragraph (b) of Section 126136 shall not be a permitted form of screening.

RESIDENTIAL STREETSCAPES PRESERVATION CITYWIDE N 100139 ZRY

Application submitted by the Department of City Planning pursuant to Section 201 of the New York City Charter, for an amendment of the Zoning Resolution of the City of New York, relating to Articles I, II, III, VII and XII and other related Sections concerning front yard planting, parking location and curb cut regulations for residential uses.

Matter in underline is new, to be added;
Matter in ~~strikeout~~ is to be deleted;
Matter with # # is defined in Section 12-10;
*** indicates where unchanged text appears in the Zoning Resolution

Article 1 GENERAL PROVISIONS

Chapter 2 Construction of Language and Definitions

12-10 DEFINITIONS

Publicly accessible open area

Quality Housing building
A "Quality Housing building" is a #building developed, enlarged, extended# or converted pursuant to the Quality Housing Program.
Quality Housing building segment
A "Quality Housing building segment" is a #building segment developed, enlarged, extended# or converted pursuant to the Quality Housing Program.

Chapter 3 Comprehensive Off-Street Parking Regulations in Community Districts 1 through 8 in Manhattan and a portion of Community Districts 1 and 2 in the Borough of Queens

13-50 SPECIAL PERMITS AND AUTHORIZATIONS

13-55 Authorizations

13-551 Accessory off-street parking spaces
The City Planning Commission may, by authorization, subject to the otherwise applicable zoning district regulations, allow on-site enclosed #accessory# off-street parking facilities with a maximum capacity of 15 spaces in existing #buildings#, provided that the Commission finds that:

- (a) the #building# does not have #accessory# off-street parking spaces;
- (b) such parking spaces are needed for and will be used exclusively by the occupants of the #use# to which they are #accessory#. For the purposes of this finding (b), need shall exist where there are special circumstances and there are no reasonably viable alternatives to on-site enclosed parking spaces;
- (c) the parking spaces will not create or contribute to

serious traffic congestion and will not unduly inhibit surface traffic ~~and pedestrian movement;~~

- (d) ~~the parking spaces will not adversely affect pedestrian movement; and~~
- ~~(d)(e)~~ parking spaces will not be incompatible with, or adversely affect, adjacent ~~uses#~~ including uses# within the ~~building#;~~; ~~and~~
- (f) ~~the curb cut accessing such parking spaces will not be inconsistent with the character of the existing streetscape.~~

13-553 Curb cuts

The City Planning Commission may authorize, subject to the applicable zoning district regulations, curb cuts located on a #wide street# provided the Commission finds that a curb cut at such location:

- (a) is not hazardous to traffic safety;
- (b) will not create or contribute to serious traffic congestion, or unduly inhibit vehicular ~~and pedestrian movement; and~~
- (c) will not adversely affect pedestrian movement;
- ~~(e)(d)~~ will not interfere with the efficient functioning of bus lanes, specially designated ~~streets#~~ and public transit facilities.; ~~and~~
- ~~(d)(e)~~ will not be inconsistent with the character of the existing streetscape.

Article 2 RESIDENCE DISTRICT REGULATIONS

Chapter 3 Bulk Regulations for Residential Buildings in Residence Districts

23-011 Quality Housing Program

- (a) In R6A, R6B, R7A, R7B, R7D, R7X, R8A, R8B, R8X, R9A, R9X, R10A or R10X Districts, any ~~development# or enlargement#~~ #building# shall comply with the applicable district ~~bulk#~~ regulations as set forth in this Chapter and ~~any residential development#, enlargement#, extension# or conversion~~ any #building# containing ~~residences#~~ shall also comply with the requirements of Article II, Chapter 8 (Quality Housing Program). In R5D Districts, certain requirements of Article II, Chapter 8, shall apply as set forth in Section 28-01 (Applicability of this Chapter).
- (b) In other R6, R7, R8, R9 or R10 Districts, the #bulk# regulations applicable to #Quality Housing ~~development#~~ buildings# may, as an alternative, be applied if the #zoning lot# is #developed# or #enlarged# pursuant to all of the requirements of the Quality Housing Program. Such ~~development#~~ buildings# may be subsequently #enlarged# only pursuant to the Quality Housing Program. In these districts, the Quality Housing #bulk# regulations may apply to #developments# or #enlargements# on #zoning lots# with existing #buildings# to remain, if:
 - (1) the existing #buildings# are non-#residential# and the entire #zoning lot# will comply with the #floor area ratio# and density standards applicable to ~~Quality Housing development#~~ #Quality Housing buildings#; or
 - (2) the existing #buildings# are #residential#, and such #buildings# comply with the maximum base heights and maximum #building# heights listed in the tables in Section 23-633 or Section 35-24 for the applicable district, and the entire #zoning lot# will comply with the #floor area ratio#, #lot coverage#, and density standards applicable to ~~Quality Housing development# or enlargement#~~ #Quality Housing buildings#.
- (c) The optional Quality Housing #bulk# regulations ~~permitted as an alternative pursuant to paragraph (b) of this Section~~ shall not apply to:
 - (3) #zoning lots# in R6 or R7 Districts within the study areas set forth in this paragraph, (c)(3), and occupied, as of August 14, 1987, by a #single-#, #two-# or three-#family detached# or #semi-detached residence# where 70 percent or more of the aggregate length of the blockfronts in #residential use# on both sides of the #street# facing each other are occupied by such #residences#. For any #development# or #enlargement# on such #zoning lot#, the #floor area ratio# and density requirements of the underlying district shall apply. On a #narrow street# that intersects with a #wide street#, the 70 percent #residential use# requirement on a #narrow street# shall be measured from a distance of 100 feet from its

intersection with a #wide street#.

The study areas are:

In the Borough of Brooklyn: Midwood Area

The area bounded by Avenue M, Coney Island Avenue, ~~Avenue P, Ocean Avenue, Quentin Road~~ Avenue O, and a line midway between East 10th Street and Coney Island Avenue.

In the Borough of Queens: Elmhurst/Corona Area

The area bounded by ~~Junction Boulevard, Roosevelt Avenue, 114th Street, 34th Avenue, 105th Street and 35th Avenue~~ 112 Street. ~~Bell Boulevard Area~~

~~The area bounded by 2 13th Street, the southerly prolongation of the center line of 213th Street, 213th Street, Northern Boulevard, 211th Street, 45th Road, 215th Street, 43rd Road, 214th Place, the northerly prolongation of the center line of 214th Place, 214th Place, 40th Avenue, Corporal Stone Street and 38th Avenue.~~

Forest Hills Area

The area bounded by Queens Boulevard, Union Turnpike, Austin Street and 76th Road.

Area A
The area bounded by Hillside Avenue, 181st Street, Jamaica Avenue and 168th Street.

Area B

The area bounded by Sutphin Boulevard, Jamaica Avenue, 138th Street and Hillside Avenue.

23-10 OPEN SPACE AND FLOOR AREA REGULATIONS

23-12 Permitted Obstructions in Open Space
R1 R2 R3 R4 R5 R6 R7 R8 R9 R10

In the districts indicated, the following ~~shall not be considered~~ obstructions shall be permitted ~~when located~~ in any #open space# required on a #zoning lot#, or, in R2X, R3A, R3X, R4A, R4-1 and R5A Districts, and for #Quality Housing buildings# or #Quality Housing Building segments#, open area provided #open space# required on a #zoning lot#, ~~except that no portion of such #open space# which is also a required #yard# or #rear yard equivalent#, or is #open space# needed to satisfy the minimum required area or dimensions of a #court#, may contain any obstructions not permitted in such #yard#, #rear yard equivalent# or #court#.~~

- (a) Balconies, unenclosed, subject to the provisions of Section 23-13;
- (b) Breezeways;
- (c) Driveways, private streets, open #accessory# off-street parking spaces, unenclosed #accessory# bicycle parking spaces or open #accessory# off-street loading berths, provided that the total area occupied by all these items does not exceed the percent of the total open area or required #open space# on the #zoning lot#, as follows, set forth in Section 25-64 (Restrictions on Use of Open Space for Parking):
 - (1) 50 percent in R1, R2, R3, R6, R7, R8, R9 or R10 Districts; and
 - (2) 66 percent in R4 or R5 Districts;
- (d) Eaves, gutters or downspouts, projecting into such #open space# not more than 16 inches or 20 percent of the width of such #open space#, whichever is the lesser distance;
- (e) Parking spaces, off-street, enclosed, #accessory#, not to exceed one space per #dwelling unit#, when #accessory# to a #single-family#, #two-family# or three-#family residence#, provided that the total area occupied by a #building# used for such purposes does not exceed 20 percent of the total required #open space# on the #zoning lot#. However, two such spaces for a #single-family residence# may be permitted in #lower density growth management areas# and in R1-2A Districts;
- (f) Swimming pools, #accessory#, above-grade structures limited to a height not exceeding eight feet above the level of the #rear yard# or #rear yard equivalent#;
- (g) Terraces, unenclosed, fire escapes, planting boxes or air conditioning units, provided that no such items project more than six feet into or over such #open space#.

However, any such #open space# or open area, or portion thereof, that is part of a required #yard#, #rear yard equivalent# or #court# may contain an obstruction listed in

this Section only where such obstruction is permitted pursuant to Sections 23-44 (Permitted Obstructions in Required Yards or Rear Yard Equivalents) or 23-87 (Permitted Obstructions in Courts), as applicable.

23-22 Maximum Number of Dwelling Units or Rooming Units
R1 R2 R3 R4 R5 R6 R7 R8 R9 R10

*** for #buildings# subject to the provisions of paragraph (c) of Section 25-631 (Location and width of curb cuts in certain districts) ~~25-632 (Prohibition of curb cuts in certain districts)~~

23-44 Permitted Obstructions in Required Yards or Rear Yard Equivalents

In all #Residence Districts#, the following ~~shall not be considered~~ obstructions shall be permitted ~~when located~~ within a required #yard# or #rear yard equivalent#:

- (a) In any #yard# or #rear yard equivalent#:
 - (1) Parking spaces, off-street, open, within a #front yard#, that are #accessory# to a #residential #building# containing #residences# where provided that:
 - (1) in R2X, R3, R4 and R5 Districts, no more than two parking spaces are required, provided such spaces are located in a permitted #side lot ribbon#;
 - (2) in R3, R4 and R5 Districts, more than two parking spaces are required, provided such spaces meet all the requirements of paragraph (b) of Section 25-621 (Location of parking spaces in certain districts) and the screening requirements of Section 25-66.

However, no such parking spaces shall be permitted in any #front yard# within a R1, R2 other than R2X, R4B, R5B or R5D District, and no such required spaces shall be permitted in any #front yard# within any R1, R2, R3, R4A or R4-1 District within a #lower density growth management area#.

- (1) in R1, R2, R3A, R3X, R3-1, R4A, R4-1 and R5A Districts, except in #lower density growth management areas#, such spaces meet all the requirements of paragraph (a) of Section 25-62 1 (Location of parking spaces in certain districts);
- (2) in R3-2, R4 other than R4A, R4-1 and R4B Districts, and R5 Districts other than R5A, R5B and R5D Districts, such spaces meet all the requirements of paragraph (b) of Section 25-62 1 (Location of parking spaces in certain districts);
- (3) in #lower density growth management areas#, such spaces are non-required and are located in a driveway that accesses parking spaces that are located behind the #street wall# of the #building# or prolongation thereof.

However, no parking spaces of any kind shall be permitted in any #front yard# in an R4B, R5B or R5D District. Furthermore, no parking spaces of any kind shall be permitted in any #front yard# on a #zoning lot# containing an #attached building# or #semi-detached building# in an R1, R2, R3A, R3X, R4A or R5A District, or in any #front yard# on a #zoning lot# containing an #attached building# or a #semi-detached building# abutting an #attached building# in an R3-1 or R4-1 District.

- (b) In any #rear yard# or #rear yard equivalent#:

Parking spaces, off-street, #accessory#, for automobiles or bicycles, provided that:

- (1) the height of a #building# used for such purposes, if #accessory# to a #single-# or #two-family residence#, shall not exceed one #story# and, if located in an R1 District, such #building# may not be nearer than five feet to a #rear lot line# or #side lot line#. In R2A Districts, detached garages shall be included in #lot coverage#;
- (2) if #accessory# to any other kind of #residential building#, the height of such #accessory building#, including the apex of a pitched roof, shall not exceed ~~six~~ ten feet above adjoining grade in R3, R4 or R5 Districts, or fourteen feet above #curb level# or #base plane#, as applicable, in R6, R7, R8, R9 or R10 Districts;

23-451 Planting requirement

R1 R2 R3 R4 R5
In the districts indicated, a minimum percentage of the

area of the #front yard# shall be planted, which shall vary by #street# frontage of the #zoning lot# as set forth in the following table. For the purposes of this Section, the #front yard# shall include the entire area between all #street walls# of the #building# and their prolongations and the #street line#.

For #through lots# or #corner lots#, the planting requirement of this Section shall be applied separately to each #street# frontage. For #corner lots#, planted areas of overlapping portions of #front yards# shall only be counted towards the planting requirement of one #front yard#.

For #zoning lots# with multiple #building segments#, the planting requirement of this Section shall be determined by the #street# frontage of each #building segment# and applied separately to the entire area between the #street wall# of each #building segment# and the #street line#.

Where multiple #buildings# on a single #zoning lot# front upon the same #street#, the planting requirements of this Section shall be determined by the #street# frontage allocated to the area occupied by each such #building# and applied separately to the entire area between the #street line# and the #street wall# of each #building# and its prolongation.

Any #zoning lot# occupied by a #building# constructed after April 30, 2008 shall provide planted areas in accordance with the provisions of this Section. Any #zoning lot# occupied by a #building# constructed prior to such date shall not be altered in any way that will either create a new non-compliance or increase the degree of non-compliance with the provisions of this Section.

Table with 2 columns: #Street# frontage of #zoning lot#, #street wall# width of #building segment#, or #street# frontage allocated to each of multiple #buildings# on a single #zoning lot#, as applicable. Minimum percentage of #front yard# to be planted.

23-80 COURT REGULATIONS, MINIMUM DISTANCE BETWEEN WINDOWS AND WALLS OR LOT LINES AND OPEN AREA REQUIREMENTS

23-89 Open Area Requirements for Residences in R1 through R5 Districts

23-891 In R1 through R5 Districts

R1 R2 R3 R4 R5 In the districts indicated, except R4B and R5B Districts, the provisions of this Section shall apply to all #zoning lots# with two or more #buildings# containing #residences# or #building segments#.

(a) An open area shall be provided adjacent to the rear wall of each such #building# or #building segment#. For the purposes of this Section, the "rear wall" shall be the wall opposite the wall of each #building# or #building segment# that faces a #street# or #private road#.

(b) For #buildings# or #building segments# that front upon two or more #streets# or #private roads#, and for #buildings# or #building segments# that do not face a #street# or #private road#, one wall of such #building# or #building segment# shall be designated the rear wall, and the open area provisions of this Section applied adjacent to such wall.

23-892 In R6 through R10 Districts R6A R6B R7A R7B R7D R7X R8A R8B R8X R9A R9X R10A R10X

(a) In the districts indicated, the entire area of the #zoning lot# between the #street line# and all #street walls# of the #building# and their prolongations shall be planted, except at the entrances to and exits from the #building# or

driveways accessing off-street parking spaces located within, to the side, or rear of such #building#. No #zoning lot# shall be altered in any way that will either create a new non-compliance or increase the degree of non-compliance with the provisions of this Section.

R6 R7 R8 R9 R10 (b) In the districts indicated without a letter suffix, on #zoning lots# containing a #Quality Housing building#, the entire area of the #zoning lot# between the #street line# and all #street walls# of the #building# and their prolongations shall be planted, except at the entrances to and exits from the #building# or driveways accessing off-street parking spaces located within, to the side, or rear of such #building#.

Chapter 5 Accessory Off-Street Parking and Loading Regulations Off-street Parking Regulations

25-00 GENERAL PURPOSES AND DEFINITIONS

25-02 Applicability

25-025 Applicability of regulations to Quality Housing On any #zoning lot# containing #residences# in R6A, R6B, R7A, R7B, R7D, R7X, R8A, R8B, R8X, R9X, R9A, R9X, R10A or R10X Districts or their commercial equivalents, and on any #zoning lot# in other districts containing #residential uses developed#, #enlarged# or converted pursuant to the Quality Housing Program, a #Quality Housing building#, all #accessory# off-street parking spaces shall comply with the provisions of Section 28-50 (PARKING FOR QUALITY HOUSING).

25-20 REQUIRED ACCESSORY OFF-STREET PARKING SPACES FOR RESIDENCES

25-21 General Provisions R1 R2 R3 R4 R5 R6 R7 R8 R9 R10 In all districts, as indicated, #accessory# off-street parking spaces, open or enclosed, shall be provided for all new #residences# constructed #dwelling units# or #rooming units# created after December 15, 1961, in accordance with the provisions of the following Sections and the other applicable provisions of this Chapter, as a condition precedent to the #use# of such #residences# #dwelling unit# or #rooming unit#.

Section 25-22 (Requirements Where Individual Parking Facilities Are Provided)

Section 25-23 (Requirements Where Group Parking Facilities Are Provided)

Section 25-24 (Modification of Requirements for Small Zoning Lots)

Section 25-25 (Modification of Requirements for Public Housing or Housing for Elderly)

Section 25-28 (Special Provisions for Zoning Lots Divided by District Boundaries)

After December 15, 1961, for all #enlargements# which increase the number of #dwelling units# or #rooming units# in a #building#, the same requirements shall apply to the additional #dwelling units# or #rooming units# created by such #enlargements#.

For #dwelling units# or #rooming units# constructed pursuant to the zoning regulations in effect after July 20, 1950 and prior to December 15, 1961, off-street parking spaces #accessory# to such #dwelling units# or #rooming units# cannot be removed if such spaces were required by such zoning regulations, unless such spaces would not be required pursuant to the applicable zoning regulations currently in effect.

For the purposes of these Sections, three #rooming units# shall be considered the equivalent of one #dwelling unit#.

For the purposes of calculating the number of required parking spaces for any #residential development# #building# containing #residences#, any fraction of a space 50 percent or greater shall be counted as an additional space.

In the event that the number of #accessory# off-street parking spaces required under the provisions of these Sections exceeds the maximum number of spaces permitted under the provisions of Section 25-16 (Maximum Spaces for Other than Single-Family Detached Residences) the Commissioner of Buildings shall reduce the required number of spaces to the maximum number permitted.

25-211 Application of requirements to conversions and certain enlargements

R3 R4

(a) In the districts indicated, except for #zoning lots# in R4 Districts utilizing the special optional regulations of a #predominately built-up area#, wherever additional #dwelling units# are created by conversions or #enlargements# of #residential buildings#, there shall be one off-street parking

space provided on the #zoning lot# for each such additional #dwelling unit#. Such off-street parking spaces shall be in addition to any existing off-street parking spaces on the #zoning lot# and shall not be located in any common easement driveways or within a #front yard#. The provisions of Section 25-27 (Waiver of Requirements for All Zoning Lots Where Access Would Be Forbidden) shall not apply to such #zoning lots#. Furthermore, such additional #dwelling units# shall be permitted only if the #zoning lot# complies with the provisions of Section 25-64 (Restrictions on Use of Open Space for Parking).

R4 R5

(b) In R5 Districts, and for #zoning lots# in R4 Districts utilizing the special optional regulations of a #predominately built-up area#, the requirements of Section 25-2 1 (General Provisions) shall not apply to additional #dwelling units# created by conversions of #residential buildings# on #zoning lots# with less than 5,000 square feet of #lot area#, provided such #buildings# were constructed prior to (effective date of amendment) and not subsequently #enlarged#.

R1 R2 R3 R4 R5 R6 R7-1 R7A R7B R7D R7X

(c) In the districts indicated, the requirements of Section 25-21 (General Provisions) shall not apply to #dwelling units# or #rooming units# created by conversions of non-#residential uses# to #residential uses# on #zoning lots# with less than 5,000 or more square feet of #lot area#.

R7-2 R8 R9 R10

(d) In the districts indicated, no #accessory# off-street parking is required for additional #dwelling units# created by conversions of any kind.

Table with 2 columns: Maximum number of spaces waived, District. Rows include 1, 5, 15 for districts R4B R5B R5D, R6 R7-1 R7B, R7-2 R7A R7D R7X R8 R9 R10.

Table with 2 columns: Maximum number of spaces waived, District. Rows include 1, 5, 15 for districts R4B R5B R5D, R6 R7-1 R7B, R7-2 R7A R7D R7X R8 R9 R10.

25-262 For conversions R6 R7-1 R7A R7B R7D R7X In the districts indicated, for conversions of any kind in #buildings#, or portions thereof, which result in the creation of additional #dwelling units# or #rooming units#, the maximum number of #accessory# off-street parking spaces for which requirements are waived is 20 spaces, provided that However, the Board of Standards and Appeals may waive requirements for a greater number of spaces in accordance with the provisions of Section 73-46 (Waiver of Requirements for Conversions).

No accessory off street parking is required for additional dwelling units created by conversions in R7-2, R8, R9 or R10 Districts. See Section 25-211 (Application of requirements to conversions).

25-27 Waiver of Requirements for All Zoning Lots Where Access Would Be Forbidden R1 R2 R3 R4 R5 R6 R7 R8 R9 R10 In all districts, as indicated, the requirements set forth in Section 25-21 (General Provisions) shall not apply to any #building# or #zoning lot# as to which the Commissioner of Buildings has certified that where there is no way to arrange the required spaces with access to the #street# to conform to the provisions of Section 25-63 (Location of Access to the Street). The Commissioner of Buildings may refer such matter to the Department of Traffic for report and may base his determination on such report.

25-62 Size and Location of Spaces

25-621 Location of parking spaces in certain districts All #accessory# off-street parking spaces on #zoning lots# with #buildings# containing #residences# shall be located in accordance with the provisions of this Section, except that in R1, R2, R3, R4A and R4-1 Districts within #lower density growth management areas#, the provisions of Section 25-622 shall apply. In addition, all such parking spaces shall be subject to the curb cut requirements of Section 25-63 (Location of Access to the Street).

(a) For #zoning lots# with #residential buildings# where no more than two accessory# parking spaces are required:

R2X R3 R4 R5

(1) In the districts indicated, except R4B or R5B

Districts, #accessory# off-street parking spaces shall be permitted only in the #side lot ribbon#, within a #building# or in any open area on the #zoning lot# which is not between the #street line# and the #street wall# or prolongation thereof of the #building#. Access to the #accessory# spaces through a front setback area or required #front yard# shall be only through the #side lot ribbon#. However, for #zoning lots# that have a minimum of 35 feet of #street# frontage along one #street#, are occupied by a #single # or #two family detached residence#, and maintain a minimum of 18 feet of uninterrupted curbside space along the #street# frontage, access to #accessory# spaces need not be through a #side lot ribbon# provided that, on a #zoning lot# with less than 50 feet of frontage along a #street#, no more than one enclosed #accessory# parking space is provided within the #residential building#.

R6 R7 R8

(2) In the districts indicated without a letter suffix, for #zoning lots# comprised of #single #, #two #, or three #family residences# or #building segments#, #accessory# off-street parking spaces shall be located in accordance with the provisions of paragraph (a)(1) of this Section.

R4B R5B R5D R6B R7B R8B

(3) In the districts indicated, #access or y# off-street parking spaces shall be located only within a #building#, or in any open area on the #zoning lot# which is not between the #street line# and the #street wall# of the #building# or its prolongation. Access to such parking spaces shall be provided only through the #side lot ribbon# or through the #rear yard#.

(4) R1 R2

(4) In the districts indicated, required #accessory# off-street parking spaces shall be permitted only within a #building#, or in any open area on the #zoning lot# that is not between the #street line# and the #street wall# of the #building# or its prolongation.

(b) For #zoning lots# with #residential buildings# where more than two #access or y# parking spaces are required:

R2X R3 R4 R5

(1) In the districts indicated, except R4B or R5B Districts, #accessory# off-street parking spaces shall be permitted only within a #building# or in any open area on the #zoning lot# which is not between the #street line# and the #street wall# of the #building# or its prolongation, unless:

(i) no more than two such unenclosed spaces are accessed from a single curb cut, and the parking area for these spaces is not more than 20 feet in width measured parallel, or within 30 degrees of being parallel, to the #street line#; or

(ii) a #group parking facility# with five or more spaces is provided and is screened in accordance with the requirements of Section 25-66 (Screening), paragraphs (a) or (b).

R6 R7 R8

(2) In the districts indicated without a letter suffix, for #zoning lots# comprised of #single #, #two #, or three #family residences# or #building segments#, #accessory# off-street parking spaces shall be located in accordance with the provisions of paragraph (b)(1) of this Section.

R4B R5B R5D R6B R7B R8B

In the districts indicated, #access or y# off-street parking spaces shall be located only within a #building# or in any open area on the #zoning lot# that is not between the #street line# and the #street wall# of the #building# or its prolongation. Access to such parking spaces shall be provided only through the #side lot ribbon# or through the #rear yard#.

R1 R2 R3A R3X R3-1 R4A R4-1 R5A

(a) In the districts indicated, #accessory# off-street parking spaces shall be located within or to the side or rear of #buildings# containing #residences#. #Accessory# parking spaces may also be located between the #street line# and #street wall# of such #buildings# and their prolongations only where such spaces are located in a driveway that accesses at least one parking space located to the side or rear of such #building# and no portion of such driveway is located in front of such #buildings#.

However, such parking spaces may also be located in a driveway directly in front of a garage, where such garage is within:

(1) a #semi-detached building# in an R3-1 or

R4-1 district, or

(2) a #detached building# on a #zoning lot# with at least 35 feet of frontage along the #street# accessing such driveway, and at least 18 feet of uninterrupted curb space along such #street

No parking spaces of any kind shall be allowed between the #street line# and #street wall# of an #attached building# or #semi-detached building# in an R1, R2, R3A, R3X, R4A or R5A District, or for an #attached building# or #semi-detached building# abutting an #attached building# in an R3-1 or R4-1 District.

R3-2 R4 R5

(b) In the districts indicated, other than R4A, R4B, R4-1, R5A, R5B and R5D Districts, #accessory# off-street parking spaces shall be located within or to the side or rear of #buildings# containing #residences#. #Accessory# parking spaces may also be located between the #street line# and #street wall# of such #buildings# and their prolongations provided that, for #buildings# on #zoning lots# with less than 35 feet of #street# frontage, such spaces are located in a driveway in the #side lot ribbon#, and provided that for #buildings# on #zoning lots# with at least 35 feet of #street# frontage and at least 18 feet of uninterrupted curb space along a #street#, either:

(1) no more than two parking spaces located between the #street line# and #street wall# of such #buildings# and their prolongations shall be accessed from a single curb cut, and the parking area for these spaces shall not be more than 20 feet in width measured parallel, or within 30 degrees of being parallel, to the #street line#; or

(2) a #group parking facility with five or more spaces is provided and is screened in accordance with the requirements of Section 25-66 (Screening), paragraphs (a) or (b).

R4B R5B R5D R6A R6B R7A R7B R7D R7X R8A R8B R8X

(c) In the districts indicated, #accessory# off-street parking spaces shall be located only within or to the side or rear of #buildings# containing #residences#. No parking spaces of any kind shall be permitted between the #street line# and the #street wall# of such #buildings# and their prolongations.

R6 R7 R8

(d) In the districts indicated without a letter suffix, the following provisions shall apply:

(1) for #zoning lots# containing non-#Quality Housing buildings# or non-#Quality Housing building segments#, each of which contains not more than three #dwelling units#, #accessory# off-street parking spaces shall be located in accordance with the provisions of paragraph (b) of this Section;

(2) for #zoning lots# containing #Quality Housing buildings# or #Quality Housing building segments#, #accessory# off-street parking spaces shall be located in accordance with the provisions of paragraph (c) of this Section.

25-622 Location of parking spaces in lower density growth management areas

The provisions of this Section shall apply to all #residential developments# #zoning lots# with #buildings# containing #residences# in R1, R2, R3, R4A and R4-1 Districts within #lower density growth management areas#.

Required #accessory# off-street parking spaces shall be permitted only within a #building# or in any open area on the #zoning lot# that is not between the #street line# and the #street wall# or prolongation thereof of the #building#.

For #zoning lots# with less than 33 feet of #street# frontage, access to all parking spaces through a #front yard# shall be only through a single driveway no more than 10 feet in width.

For #zoning lots# with at least 33 feet of #street# frontage, access to all parking spaces through a #front yard# shall be only through a driveway no more than 20 feet in width.

No more than two unenclosed required parking spaces may be located in tandem (one behind the other), except that no tandem parking shall be permitted in any #group parking facility# with more than four spaces.

25-631 Location and width of curb cuts in certain districts

All curb cuts shall comply with the provisions of this Section, except that in #lower density growth management areas#, the provisions of Section 25-632 shall apply.

(a) For #zoning lots# with #residential buildings# where not more than two #accessory# parking

spaces are required:

R2A

(1) In R2A Districts, the maximum width of a curb cut shall be 18 feet, and the maximum width of a driveway within a #front yard# shall be 20 feet. All #zoning lots# shall maintain at least 18 feet of uninterrupted curb space along each #street# frontage.

R2X R3 R4 R5

(2) In the districts indicated, except R4B and R5B Districts, and except as otherwise provided in Section 25-633 (Prohibition of curb cuts in certain districts), curb cuts shall comply with the following provisions:

(i) for #zoning lots# with less than 50 feet of frontage along a #street#, only one curb cut, having a maximum width, including splays, of ten feet, shall be permitted;

(ii) for #zoning lots# with at least 50 feet of frontage along a #street#, no more than two curb cuts shall be permitted along such #street# frontage. If one curb cut is provided, such curb cut shall have a maximum width, including splays, of 15 feet. If two curb cuts are provided, the maximum width of each curb cut, including splays, shall be ten feet, and a minimum distance of 30 feet of uninterrupted curb space shall be provided between such curb cuts;

(iii) where access to #accessory# parking spaces is only through a #side lot ribbon#, all curb cuts shall be a continuation of the #side lot ribbon#;

(iv) wherever #accessory# parking spaces are provided in adjacent #side lot ribbons# on #zoning lots# subdivided after June 30, 1980, the curb cuts giving access to such #side lot ribbons# shall be contiguous (paired), so that only one curb cut, having a maximum width of 15 feet, including splays, shall serve both #side lot ribbons#; and

(v) new #residential developments# shall maintain a minimum distance of 16 feet of uninterrupted curb space between all curb cuts constructed after June 30, 1980, provided that this requirement may be waived if the Commissioner of Buildings certifies that, due to the location of curb cuts on adjacent #zoning lots#, there is no way to locate the curb cut in compliance with this requirement and that at least 16 feet of uninterrupted curb space is maintained along the #street# in front of the #zoning lot#.

R6 R7 R8

(3) In the districts indicated without a letter suffix, for #zoning lots# comprised of #single #, #two #, or three #family residences# or #building segments#, the width and location of curb cuts shall be in accordance with the provisions of paragraph (a)(2), inclusive, of this Section.

R4B R5B R6B R7B R8B

(4) In the districts indicated, for #attached residential buildings# and rowhouses, and for multiple dwellings in R5B, R6B, R7B and R8B Districts, new #residential developments# shall provide a minimum distance of 24 feet of uninterrupted curb space between all curb cuts constructed after June 30, 1980.

(b) For #zoning lots# with #residential buildings# where more than two #accessory# parking spaces are required:

R2X R3 R4 R5

(1) In the districts indicated, except R4B and R5B Districts, and except as otherwise provided in Section 25-633, curb cuts shall comply with the following provisions:

(i) #zoning lots# with 35 feet or more of frontage along a #street# shall maintain a minimum distance of 16 feet of uninterrupted curb space along such #street#;

(ii) new residential developments# shall maintain a minimum distance of 16 feet of uninterrupted curb space between all curb cuts on the same or adjoining #zoning lots developed# after June 30, 1989;

(iii) the maximum width of a curb cut serving a #group parking facility# shall be as set forth in the following table:

Size of Facility (in number of spaces)	Maximum Width of Curb Cuts (in feet)
up to 4	16
5 to 24	22
25 and over	30

(iv) all driveways shall be located at least 13 feet from any other driveway on the same or adjoining #zoning lots#. However, driveways may be paired with other driveways on the same or adjoining #zoning lots#, provided the aggregate width of such paired driveways, including any space between them, does not exceed 20 feet. Curb cuts accessing such paired driveway shall have a minimum width of 15 feet and a maximum width, including splays, of 18 feet.

However, where Fire Department regulations set forth in the Administrative Code of the City of New York require curb cuts of greater width than listed in this chart, such curb cuts may be increased to the minimum width acceptable to the Fire Department.

R6 R7 R8

(2) In the districts indicated without a letter suffix, for #zoning lots# comprised of #single #, #two #, or three #family residences# or #building segments#, the width and location of curb cuts shall be in accordance with the provisions of paragraph (b)(1) of this Section.

R4B R5B R6B R7B R8B

(2) In the districts indicated, for #attached residential developments# and rowhouses, and for multiple dwellings in R5B, R6B, R7B and R8B Districts, a minimum distance of 34 feet between curb cuts shall be maintained. In addition, the maximum width of curb cuts serving a #group parking facility# shall be as set forth in the table in paragraph (b)(1) of this Section.

(e) Modification of curb cut location requirements:

R2X R3 R4 R5 R6 R7 R8

(1) In the districts indicated, the location and width of curb cuts, as required by the provisions of this Section, may be modified if the Commissioner of Buildings certifies that the specified curb cut locations would require the removal of shade trees maintained by the City of New York. The Commissioner of Buildings may refer such matter to the Department of Parks and Recreation and the Department of Transportation for reports, and may base the determination on such report.

R6 R7 R8

(2) In the districts indicated, except R6, R7 or R8 Districts with a letter suffix, the City Planning Commission may authorize modification of the location and width of curb cuts as required by the provisions of this Section provided that the Commission finds that:

(i) the proposed modification does not adversely affect the character of the surrounding area; and

(ii) where more than one curb cut is provided, the curb cuts are arranged to foster retention of curb side parking spaces along the #street frontage# of the #development#.

All curb cuts on #zoning lots# with #buildings# containing #residences# shall comply with the provisions of this Section, except that in #lower density growth management areas#, the provisions of Section 25-632 shall apply. The minimum width of a curb cut shall be eight feet, including splays. In addition, for #non-conforming buildings# in all districts, the provisions of Section 25-633 (Curb cut restrictions for certain buildings in R1 through R5 districts) shall apply.

R2A

(a) In R2A Districts, the maximum width of a curb cut shall be 18 feet, and the maximum width of a driveway within a #front yard# shall be 20 feet. All #zoning lots# shall maintain at least 18 feet of

uninterrupted curb space along each #street# frontage.

R2X R3 R4 R5

(b) In the districts indicated, except R4B and R5B Districts, curb cuts shall comply with the following provisions:

(1) For #zoning lots# containing #residences# where not more than two #accessory# parking spaces are required:

(i) for #zoning lots# with less than 50 feet of frontage along a #street#, only one curb cut, having a maximum width, including splays, of ten feet, shall be permitted. Access to parking spaces through a front setback area or required #front yard# shall only be through a #side lot ribbon#, and all curb cuts shall be a continuation of the #side lot ribbon#;

(ii) for #zoning lots# with at least 50 feet of frontage along a #street#, no more than two curb cuts shall be permitted along such #street# frontage. If one curb cut is provided, such curb cut shall have a maximum width, including splays, of 18 feet. If two curb cuts are provided, the maximum width of each curb cut, including splays, shall be ten feet, and a minimum distance of 30 feet of uninterrupted curb space shall be provided between such curb cuts;

(iii) wherever #accessory# parking spaces are provided in adjacent #side lot ribbons# on #zoning lots# subdivided after June 30, 1989, the curb cuts giving access to such #side lot ribbons# shall be contiguous (paired), so that only one curb cut, having a maximum width of 18 feet, including splays, shall serve both #side lot ribbons#; and

(iv) a minimum distance of 16 feet of uninterrupted curb space shall be maintained between all curb cuts constructed after June 30, 1989, provided that this requirement shall not apply to #zoning lots# existing both on June 30, 1989 and (effective date of amendment) that are less than 40 feet wide and where at least 16 feet of uninterrupted curb space is maintained along the #street# in front of the #zoning lot#.

(2) For #zoning lots# containing #residences# where more than two #accessory# parking spaces are required:

(i) #zoning lots# with 35 feet or more of frontage along a #street# shall maintain a minimum distance of 16 feet of uninterrupted curb space along such #street#;

(ii) a minimum distance of 16 feet of uninterrupted curb space shall be maintained between all curb cuts constructed after June 30, 1989, provided that this requirement shall not apply to any #zoning lot# existing both on June 30, 1989 and (effective date of amendment) that is less than 40 feet wide and where at least 16 feet of uninterrupted curb space is maintained in front of such #zoning lot# along the #street#;

(iii) all driveways shall be located at least 13 feet from any other driveway on the same or adjoining #zoning lots#. However, driveways may be paired with other driveways on the same or adjoining #zoning lots#, provided the aggregate width of such paired driveways, including any space between them, does not exceed 20 feet. Curb cuts accessing such paired driveway shall have a minimum width of 15 feet and a maximum width, including splays, of 18 feet;

(iv) except for paired driveways as set forth in paragraph (iii) above, the maximum width of a curb cut accessing less than 50 parking spaces shall be 12 feet, including splays, and the

maximum width of a curb cut accessing more than 50 parking spaces shall be 22 feet, including splays. However, where Fire Department regulations set forth in the Administrative Code of the City of New York require curb cuts of greater width, such curb cuts may be increased to the minimum width acceptable to the Fire Department.

R4B R5B

(c) In the districts indicated, curb cuts are permitted only on #zoning lots# with at least 40 feet of #street# frontage and existing on the effective date of establishing such districts on the #zoning maps#. For #detached#, #semi-detached# and #zero lot line buildings#, the width and location of curb cuts shall be in accordance with paragraph (b)(1), inclusive, of this Section. For #attached buildings# and #building segments#, and for multiple dwellings in R5B Districts, at least 34 feet of uninterrupted curb space shall be maintained between all curb cuts constructed after June 30, 1989, provided that this requirement shall not apply to #zoning lots# existing on both June 30, 1989 and (the effective date of amendment) that are less than 76 feet wide and where at least 34 feet of uninterrupted curb space is maintained along the #street# in front of the #zoning lot#.

For #zoning lots# with less than 40 feet of #street# frontage and existing on the effective date of establishing such districts on the #zoning maps#, curb cuts shall be prohibited.

R6 R7 R8

(d) In the districts indicated without a letter suffix, for #zoning lots# containing non-#Quality Housing buildings# or non-#Quality Housing building segments#, each of which contains not more than three #dwelling units#, #accessory# off-street parking spaces shall be located in accordance with the provisions of paragraph (b)(2), inclusive, of this Section.

R6 R7 R8

(e) In the districts indicated, except as provided in paragraph (d) of this Section, only one curb cut, having a maximum width of 12 feet, including splays, shall be permitted on any #street# frontage of a #zoning lot#. However, where a curb cut accesses a #group parking facility# with 50 or more spaces, the maximum width of a curb cut shall be 22 feet, including splays, or alternatively, two curb cuts shall be permitted to access such #group parking facility#, each with a maximum width of 12 feet, including splays, and spaced at least 60 feet apart. For #zoning lots# subdivided after (the effective date of amendment), curb cuts shall only be permitted along the #street# frontage of such subdivided #zoning lot# where at least 34 feet of uninterrupted curb space is maintained, and shall comply with the width and spacing requirements of this paragraph (e).

These curb cut provisions shall apply as follows:

(1) In R6, R7 and R8 Districts without a letter suffix, to non-#Quality Housing buildings# or non-#Quality Housing building segments#, any of which contain four or more #dwelling units#;

(2) In R6, R7 and R8 Districts without a letter suffix, to #Quality Housing buildings# or #Quality Housing building segments#;

(3) In R6A, R7A, R7D, R7X, R8A, R8X Districts, to all #buildings#; and

(4) In R6B, R7B and R8B Districts, to #zoning lots# occupied by a #building# with a #street wall# at least 40 feet in width, or, for #zoning lots# with multiple #building segments#, only where such curb cut is in front of a #building segment# with a #street wall# at least 40 feet in width. On such #zoning lots#, curb cuts shall be permitted only on the #street# frontage that is at least 40 feet wide. On all other #zoning lots# in R6B, R7B and R8B Districts, curb cuts shall be prohibited.

(f) Modification of curb cut location requirements:

R2X R3 R4 R5 R6 R7 R8

(1) In the districts indicated, the location and width of curb cuts, as required by the provisions of this Section, may be modified if the Commissioner of Buildings certifies that the specified curb cut locations would require the removal of shade trees maintained by the City of New York. The Commissioner of Buildings may refer such matter to the Department of Parks and Recreation and the Department of Transportation for reports, and may base the determination on such reports.

R6 R7 R8

(2) In the districts indicated, except R6, R7 or R8 Districts with a letter suffix, the

City Planning Commission may authorize modification of the location and width of curb cuts as required by the provisions of this Section provided that the Commission finds that:

- (i) the proposed modification does not adversely affect the character of the surrounding area; and
(ii) where more than one curb cut is provided, the curb cuts are arranged to foster retention of curb side parking spaces along the street frontage of the zoning lot#.

25-632 Driveway and curb cut regulations in lower density growth management areas

The provisions of this Section shall apply to all residential developments #zoning lots# with buildings# containing residences# within all lower density growth management areas#, except that these provisions shall not apply to any #zoning lot# occupied by only one #single-family detached residence# with at least 60 feet of frontage along one #street# and, for such #residences# on #corner lots#, with at least 60 feet of frontage along two #streets#.

- (e) All residential developments #zoning lots# with buildings# containing residences# shall maintain a minimum distance of 16 feet of uninterrupted curb space between all curb cuts constructed after June 30, 1989.

25-633 Prohibition of curb cuts in certain districts Curb cut restrictions for certain buildings in R1 through R5 Districts

R4B R5B R6B R7B R8B R1 R2 R3A R3X R3-1 R4A R4-1 R5A

In the districts indicated, curb cuts are prohibited for residential developments# on #zoning lots# having a width of less than 40 feet along a #street# and existing on the effective date of establishing such district on the #zoning maps#.

- (a) In the districts indicated, curb cuts are prohibited for #att ached buildings#. Furthermore, for a #semi-detached building# that abuts an #attached building#, a curb cut shall only be permitted along that portion of the #street# frontage of the #zoning lot# directly in front of a #side yard# that is at least eight feet wide and accesses a parking space located beyond the #street wall# or prolongation thereof.

R1 R2 R3A R3X R4A R5A

- (b) In the districts indicated, for #semi-detached buildings#, a curb cut shall only be permitted along that portion of the #street# frontage of the #zoning lot# directly in front of a #side yard# that is at least eight feet wide and accesses a parking space located beyond the #street wall# or prolongation thereof.

25-64 Restrictions on Use of Open Space for Parking

Restrictions on the use of open space for parking and driveways are set forth in this Section, in accordance with the provisions of Section 23-12 (Permitted Obstructions in Open Space). For #zoning lots# in #lower density growth management areas#, the provisions of paragraph (b) of this Section shall apply.

- (a) In accordance with the provisions of Section 23-12 (Permitted Obstructions in Open Space), driveways, private streets, open #accessory# off-street parking spaces, or open #accessory# off-street loading berths may not use more of the required #open space# on any #zoning lot# than the percent set forth in the following table:

Table with 2 columns: Percent, District. Rows: 50, 66. Districts: R1 R2 R3 R6 R7 R8 R9 R10, R4 R5.

- (b) In #lower density growth management areas#, the following regulations shall apply:

- (1) Driveways, #private roads# and open #accessory# off-street parking spaces may occupy no more than 50 percent of the #lot area# not covered by #residential buildings# in R1, R2 and R3 Districts, and may occupy no more than 66 percent of the #lot area# not covered by #residential buildings# in R4 and R5 Districts; and
(2) The area within 30 feet and perpendicular to the #rear wall line# of any #building# or #building segment# that does not front upon two #streets# in its entirety shall not be occupied by driveways or off-street parking spaces, except that this provision shall not apply to any #zoning lot# occupied by only one #single # or #two family detached# or #semi detached residence#.

- (a) In R1, R2, R3, R4A, R4-1 and R4B Districts, driveways, #private roads#, open #accessory# off-street parking spaces, unenclosed #accessory# bicycle parking spaces or open #accessory# off-

street loading berths may occupy no more than 50 percent of the #lot area# not covered by #buildings# containing #residences#;

- (b) In R4 Districts except for R4A, R4-1 and R4B Districts, and in R5 Districts, driveways, #private roads#, open #accessory# off-street parking spaces, unenclosed #accessory# bicycle parking spaces or open #accessory# off-street loading berths may occupy no more than 66 percent of the #lot area# not covered by #buildings# containing #residences# ;

- (c) In R6, R7, R8, R9 and R10 Districts without a letter suffix, driveways, private streets, open #accessory# off-street parking spaces, unenclosed #accessory# bicycle parking spaces or open #accessory# off-street loading berths may not use more than 50 percent of the required #open space# on any #zoning lot#. The provisions of this paragraph (c) shall not apply to #Quality Housing buildings#.

Chapter 8 The Quality Housing Program

28-00 GENERAL PURPOSES

The Quality Housing Program is established to foster the provision of multi family housing that:

- (a) is compatible with existing neighborhood scale and character;
(b) provides on-site recreation space to meet the needs of its occupants; and
(c) is designed to promote the security and safety of the residents.

28-01 Applicability of this Chapter

The Quality Housing Program is a specific set of standards and requirements for #buildings# containing #residences#. In R6A, R6B, R7A, R7B, R7D, R7X, R8A, R8B, R8X, R9A, R9X, R1 0A or R1 0X Districts, and in the equivalent #Commercial Districts# listed in Sections 34-111 and 34-112, some of these standards and requirements are mandatory for the #development#, #enlargement#, #extension# of, or conversion to any #residential use# other than #single # or #two family residences#. all such #buildings# shall comply with the Quality Housing Program standards and requirements as set forth in this Chapter. In R5D Districts, only the requirements set forth in Sections 28-12 (Street Tree Planting), 28-23 (Refuse Storage and Disposal), 28-3 3 (Planting Areas) and 28-53 (Location of Accessory Parking) shall apply.

In other R6, R7, R8, R9 or R10 Districts, and in the equivalent #Commercial Districts# listed in Sections 34-111 and 34-112, #residential developments#, or #residential enlargements# where permitted, electing to use the optional Quality Housing #bulk# regulations in Article II, Chapter 3, shall comply with the mandatory Quality Housing Program standards and requirements set forth in this Chapter.

28-33 Planting Areas

The area of the #zoning lot# between the #street line# and the #street wall# of the #building# shall be planted pursuant to the provisions of Section 23-892 (In R6 through R10 Districts), except at the entrances to and exits from the #building#, or adjacent to #commercial uses# fronting on the #street#.

28-50 PARKING FOR QUALITY HOUSING

Except as modified by the provisions of this Section, #accessory# off-street parking for Quality Housing #developments#, #enlargements# or conversions shall be provided as set forth in Article II, Chapter 5, and Article III, Chapter 6 the applicable underlying district regulations.

28-52 Special Regulations for Off-Site Accessory Parking Off-site #accessory# off-street parking spaces for Quality Housing #development#, #enlargement# or conversion may be unenclosed, provided that the #zoning lot# on which such spaces are located does not contain a #residential use#.

28-53 Location of Accessory Parking On-site #accessory # off-street parking for Quality Housing #developments#, #enlargements# or conversions shall not be permitted between the #street line# and the #street wall# of a #building# or its prolongation.

However, on #through lots# measuring less than 180 feet in depth from #street# to #street#, accessory# off-street parking may be located between the #street line# and any #street wall# located beyond 50 feet of such #street line#.

ARTICLE III Chapter 6 Accessory Off-Street Parking and Loading Regulations

36-00 GENERAL PURPOSES AND DEFINITIONS

Off-Street Parking Regulations

36-026 Applicability of regulations to Quality Housing

On any #zoning lot# containing #residential uses developed#,

#enlarged# or converted pursuant to the Quality Housing Program, a #Quality Housing building#, all #accessory# off-street parking spaces shall comply with the provisions of Section 28-50 (PARKING FOR QUALITY HOUSING), to 28 52 inclusive .

36-10 PERMITTED ACCESSORY OFF-STREET PARKING SPACES

36-12 Maximum Size of Accessory Group Parking Facilities

C1 C2 C3 C4 C5 C6 C7 C8

In all districts, as indicated, no #accessory group parking facility# shall contain more than 150 off-street parking spaces or, in the case of a Quality Housing #development# or #enlargement#, #Quality Housing building#, more than 200 spaces, except as provided in Section 36-13 (Modification of Maximum Size of Accessory Group Parking Facilities).

The provisions of this Section shall not apply to #accessory# off-street parking spaces provided in #public parking garages# in accordance with the provisions of Section 3 6-57 (Accessory Off- Street Parking Spaces in Public Parking Garages).

36-30 REQUIRED ACCESSORY OFF-STREET PARKING SPACES FOR RESIDENCES WHEN PERMITTED IN COMMERCIAL DISTRICTS

36-31 General Provisions

C1 C2 C3 C4 C5 C6

In all districts, as indicated, #accessory# off-street parking spaces, open or enclosed, shall be provided for all new #residences# constructed #dwelling units# or #rooming unit# created after December 15, 1961, in accordance with the provisions of the following Sections and the other applicable provisions of this Chapter, as a condition precedent to the #use# of such #residences# #dwelling unit# or #rooming unit#:

- Section 36-32 (Requirements Where Individual Parking Facilities Are Provided)
Section 36-33 (Requirements Where Group Parking Facilities Are Provided)
Section 36-34 (Modification of Requirements for Small Zoning Lots)
Section 36-35 (Modification of Requirements for Public Housing or Non-profit Residences for Elderly)
Section 36-37 (Special Provisions for a Single Zoning Lot with Uses Subject to Different Parking Requirements)
Section 36-39 (Special Provisions for Zoning Lots Divided by District Boundaries)

After December 15, 1961, for all #enlargements# which increase the number of #dwelling units# or #rooming units# in a #building#, the same requirements shall apply to the additional #dwelling units# or #rooming units# created by such #enlargements#.

For #dwelling units# or #rooming units# constructed pursuant to the zoning regulations in effect after July 20, 1950 and prior to December 15, 1961, off-street parking spaces #accessory# to such #dwelling units# or #rooming units# cannot be removed if such spaces were required by such zoning regulations, unless such spaces would not be required pursuant to the applicable zoning regulations currently in effect.

For the purposes of these Sections, three #rooming units# shall be considered the equivalent of one #dwelling unit#.

36-311 Application of requirements to conversions in C1 or C2 Districts

C1 C2

- (a) In the districts indicated, where such districts are mapped within R1, R2, R3, R4, R5, R6, R7B or R7-1 or R7 Districts, except R7-2 Districts, the requirements of Section 36-31 (General Provisions) shall not apply to the additional #dwelling units# or #rooming units# created by conversions of any kind on #zoning lots# with less than 5,000 or more square feet of #lot area#, except as otherwise provided in Sections 36 363 (For conversions in C1 or C2 Districts governed by surrounding Residence District bulk regulations) and 73 46 (Waiver of Requirements for Conversions).

- (b) In the districts indicated, where such districts are mapped within R7-2, R8, R9 or R10 Districts, the requirements of Section 36-31 (General Provisions) shall not apply to the additional #dwelling units# or #rooming units# created by conversions of any kind on #zoning lots# of any size.

36-312 Application of requirements to conversion in C3 or C4 Districts

C3 C4-1 C4-2 C4-3

In the districts indicated, the requirements of Section 36-31

(General Provisions) shall not apply to the additional #dwelling units# or #rooming units# created by conversions of any kind on #zoning lots# with less than 5,000 or more square feet of #lot area#, except as otherwise provided in Sections 36-364 (For conversions in C4 Districts) and 73-46 (Waiver of Requirements for Conversions).

36-32 Requirements Where Individual Parking Facilities Are Provided

C1-1 C1-2 C1-3 C1-4 C1-5 C2-1 C2-2 C2-3 C2-4 C2-5 C3 C4-1 C4-2 C4-3

In the districts indicated, where #group parking facilities# are not provided, the requirements for #accessory# off-street parking spaces are as set forth in this Section.

36-32.1 In C1 or C2 Districts governed by surrounding Residence District bulk regulations

C1-1 C1-2 C1-3 C1-4 C1-5 C2-1 C2-2 C2-3 C2-4 C2-5

In the districts indicated, where such districts are mapped within R1, R2, R3, R4, or R5, R6 or R7-1 Districts, and where #group parking facilities# are not provided, one #accessory# off-street parking space, open or enclosed, shall be provided for each #dwelling unit#. The provisions of this Section shall not apply to these districts when mapped within R6A, R6B, R7A, R7B or R7X Districts or to #residential buildings developed# or #enlarged# pursuant to the Quality Housing Program #Quality Housing buildings# in R6 or R7 Districts without a letter suffix.

36-33 Requirements Where Group Parking Facilities Are Provided

C1 C2 C3 C4 C5 C6 C7 C8

In the districts indicated, for new #residences developed# under single ownership or control where #group parking facilities# are provided, the number of required #accessory# off-street parking spaces is as set forth in this Section.

36-50 ADDITIONAL REGULATIONS FOR PERMITTED OR REQUIRED ACCESSORY OFF-STREET PARKING SPACES

36-52 Size and Location of Spaces

C1 C2 C3 C4 C5 C6 C7 C8

In the districts indicated, all #accessory# off-street parking spaces shall comply with the size and location provisions of this Section.

(a) Size of spaces

36-52.1 Size of spaces

C1 C2 C3 C4 C5 C6 C7 C8

(b) Location of parking spaces in certain districts

36-52.2 Location of parking spaces in certain districts

C1-6A C1-7A C1-8A C1-8X C1-9A C2-6A C2-7A C2-7X C2-8A C4-2A C4-3A C4-4A C4-4D C4-5A C4-5D C4-5X C4-6A C4-7A C5-1A C5-2A C6-2A C6-3A C6-3D C6-4A C6-4X

In the districts indicated, and in C1 and C2 Districts mapped within R5D, R6A, R6B, R7A, R7B, R7D, R7X, R8A, R8B, R8X, R9A, R9D, R9X, R10A and R10X Districts, and for #Quality Housing buildings# in C1, C2, C4, C5 and C6 Districts without a letter suffix, all #accessory# off-street parking spaces shall comply with the provisions of this Section.

(a) #Buildings other than #mixed buildings#

#accessory# off-street parking spaces shall not be located between the #street wall# of a #building# and any #street line# that is coincident with the boundary of a #Commercial District# mapped along an entire block front. Where a #zoning lot# is bounded by more than one #street line# that is coincident with the boundary of a #Commercial District# mapped along an entire block front, this provision need not apply along more than one #street line#.

For any block front that is entirely within a #Commercial District#, #accessory# off-street parking spaces shall be located only within a #building# or in any open area on the #zoning lot# that is not between the #street line# and the #street wall# of the #building# or its prolongation. Where a #zoning lot# is bounded by more than one such #street line#, this provision shall apply along only one #street line#.

(b) #Mixed buildings#

For #mixed buildings#, all #accessory# off-street parking spaces shall be located only within a #building# or in any open area on the #zoning lot# that is not between the #street line# and the #street wall# of the #building# or its prolongation.

36-53 Width of Curb Cuts and Location of Access to the Street

C1 C2 C3 C4 C5 C6 C7 C8

36-53.1 Location of curb cuts in C1 or C2 Districts mapped in R5D Districts

In C1 or C2 Districts mapped within R5D Districts, a minimum distance of 34 feet of uninterrupted curb space shall be provided between all curb cuts constructed after June 29, 2006. Furthermore, no curb cuts shall be permitted on the #wide street# frontage of any #zoning lot# existing on June 29, 2006, with access to a #narrow street#.

36-53.2 Location and width of curb cuts accessing residential parking spaces in certain districts

The provisions of this Section 3 6-532 shall apply to all curb cuts accessing off-street parking spaces #accessory# to #residences# in C1 and C2 Districts mapped within R1 through R8 Districts, and in all other #commercial districts# where, as set forth in the Tables in Section 34- 112 or 35-23, as applicable, the applicable #Residential District# is R3, R4, R5, R6, R7 or R8.

(a) All such curb cuts shall comply with the provisions of Section 25-631 (Location and width of curb cuts in certain districts), as set forth for the applicable #building#, #building segment# and #residence district#. All #buildings# containing #residences# in C1 and C2 Districts mapped within R1, R2, R3A, R3X, R3-1, R4A, R4-1 and R5A Districts shall comply with the provisions set forth in Section 25-631 for an R3-2 District;

(b) All such curb cuts shall be prohibited on the #wide street# frontage of any #zoning lot# existing on (the effective date of amendment) with access to a #narrow street#; and

(c) Where a commercial district with only #narrow street# frontage is mapped along the short end of a #block#, and a #zoning lot# existing on (effective date of amendment) has access to both the short and long ends of such #block#, all such curb cuts shall be prohibited along the #street line# of the short end of such #block#.

73-46 Waiver of Requirements for Conversions

In R6 or R7-1 Districts, in C1 or C2 Districts mapped within R6 or R7-1 Districts, or in C4-2 or C4-3 Districts, where the number of #accessory# off-street parking spaces required for additional #dwelling units# created by conversions of any kind exceeds the number of spaces which may be waived as of right under the provisions of Sections 25-262 (For conversions), 36-363 (For conversions in C1 or C2 Districts governed by surrounding Residence District bulk regulations) or 36-364 (For conversions in C4 Districts), the Board of Standards and Appeals may waive all or part of the required spaces, provided that the Board finds that there is neither a practical possibility of providing such spaces:

(a) on the same #zoning lot# because of insufficient #open space# and the prohibitive cost of structural changes necessary to provide the required spaces within the #building#; nor

(b) on a site located within 1,200 feet of the nearest boundary of the #zoning lot# because all sites within such radius are occupied by substantial improvements.

Article XI - Special Purpose Districts

Chapter 7 Special Long Island City Mixed Use District

117-64 Special Parking Regulations

(b) #Residential uses#

(3) Where the designated district is a M1-2/R5B District, the provisions of paragraph of Section 25-631 (Location and width of curb cuts in certain districts) 25-633 (Prohibition of curb cuts in certain districts) shall not apply.

Article XII - Special Purpose Districts

Chapter 3 Special Mixed Use District

123-70 PARKING AND LOADING

123-72 Residential and Community Facility Uses

For #residences# and #community facility uses#, the #accessory# off-street parking and loading regulations of the designated #Residence District#, as set forth in Article II, Chapter 5, shall apply, except that:

(a) the provisions of Section 25-50 (RESTRICTIONS ON LOCATION OF ACCESSORY OFF-STREET PARKING SPACES) shall not apply. In lieu thereof, the provisions of Section 44-30 (RESTRICTIONS ON LOCATION AND USE OF ACCESSORY OFF-STREET PARKING SPACES) shall apply to such #uses#; and in #mixed use buildings#, the provisions of Section 25-60 shall not apply. In lieu thereof, the provisions of Section 44

40 (ADDITIONAL REGULATIONS FOR PERMITTED OR REQUIRED ACCESSORY OFF-STREET PARKING SPACES) shall apply to such #uses# for #buildings# containing #residences# in #Special Mixed Use Districts#, in addition to the applicable #accessory# off-street parking and loading regulations set forth in Article II, Chapter 5, the provisions of Section 44-46 (Accessory Off-Street Parking Spaces in Public Parking Garages), Section 44-47 (Parking Lot Maneuverability and Curb Cut Regulations) and Section 44-48 (Parking Lot Landscaping) shall apply.

The Subcommittee on Landmarks, Public Siting and Maritime Uses will hold a public hearing on the following matters in the 16th Floor - Hearing Room, 250 Broadway, New York City, New York 10007, commencing at 11:00 A.M. on Wednesday, April 7, 2010:

DOLLAR SAVINGS BANK

BRONX CB - 1 20105348 HKX (N 100226 HKX)
Designation (List No. 425/LP No. 2370) by the Landmarks Preservation Commission regarding the landmark designation of Dollar Savings Bank, located at 2792 Third Avenue (a/k/a 495 Willis Avenue), (Block 2307, Lot 54), as an historic landmark.

WEST PARK PRESBYTERIAN CHURCH

MANHATTAN CB - 7 20105349 HKM (N 100224 HKM)
Designation (List No. 425/LP No. 2338) by the Landmarks Preservation Commission pursuant to Section 3020 of the New York City Charter regarding the landmark designation of the West Park Presbyterian Church, located at 165 West 86th Street a/k/a 165-67 West 86th Street, 541 Amsterdam Avenue (Block 1217, Lot 1), as an historic landmark.

311 BROADWAY BUILDING

MANHATTAN CB - 1 20105350 HKM (N 100223 HKM)
Designation (List No. 425/LP No. 2343) by the Landmarks Preservation Commission pursuant to Section 3020 of the New York City Charter regarding the landmark designation of the 311 Broadway Building, located at 311 Broadway (Block 151, Lot 31), as an historic landmark.

PUBLIC SCHOOL 66Q

QUEENS CB - 9 20105351 HKQ (N 100221 HKQ)
Designation (List No. 425/LP No. 2317) by the Landmarks Preservation Commission pursuant to Section 3020 of the New York City Charter regarding the landmark designation of Public School 66, located at 85-11 102nd Street (Block 9183, Lot 1), as an historic landmark.

RIDGEWOOD THEATER BUILDING

QUEENS CB - 5 20105352 HKQ (N 100222 HKQ)
Designation (List No. 425/LP No. 2325) by the Landmarks Preservation Commission pursuant to Section 3020 of the New York City Charter regarding the landmark designation of the Ridgewood Theater Building, located at 55-27 Myrtle Avenue (Block 3451, part of Lot 7), as an historic landmark.

MARY AND DAVID BURGHER HOUSE

STATEN ISLAND CB - 1 20105353 HKR (N 100225 HKR)
Designation (List No. 425/LP No. 2367) by the Landmarks Preservation Commission pursuant to Section 3020 of the New York City Charter regarding the landmark designation of Mary and David Burgher House located at 63 William Street (Block 514, Lot 30), as an historic landmark.

The Subcommittee on Planning, Dispositions and Concessions will hold a public hearing on the following matters in the 16th Floor - Hearing Room, 250 Broadway, New York City, New York 10007, commencing at 1:00 P.M. on Wednesday, April 7, 2010:

TERRIFIC TENEMENTS

MANHATTAN CB - 4 20105 HAM
Application submitted by the Department of Housing Preservation and Development pursuant to the New York Private Housing Finance Law for approval to the Prior Exemption and consent to the voluntary dissolution of a redevelopment company for property located at Block 1076/Lot 15 and Block 1058/Lot 16, Council District 3, Borough of Manhattan.

EAST HARLEM VETERANS

MANHATTAN CB - 11 20105424 HAM
Application submitted by the Department of Housing Preservation and Development for an Urban Development Action Area Designation and Project, located at 98-108 East 118th Street, Council District 8, Borough of Manhattan.

Proposals subject to Council review and action pursuant to the Urban Development Action Area Act, Article 16 of the New York General Municipal Law, at the request of the Department of Housing Preservation and Development ("HPD"), which requests that the Council:

- Find that the present status of the listed areas tends to impair or arrest the sound growth and development of the municipality and that the proposed Urban Development Action Area Project is consistent with the policy and purposes of Section 691 of the General Municipal Law;
- Waive the area designation requirements of Section 693 of the General Municipal Law pursuant to said Section;
- Waive the requirements of Sections 197-c and 197-d of the New York City Charter pursuant to Section 694 of the General Municipal Law;
- Approve the projects as Urban Development Action Area Projects pursuant to Section 694 of the General Municipal Law; and
- Approve an exemption of the project from real

property taxes pursuant to Section 577 of the Private Housing Finance Law for Non-ULURP Nos. 20105420 HAM, 20105421 HAM, 20105422 HAM and 20105423 HAM.

NO.	ADDRESS	BLOCK/ LOT	BORO	COMMUNITY PROGRAM	BOARD
20105417 HAX	100 W. 163rd Street 954 Anderson Avenue	2511/64 2504/59	Bronx	Neighborhood Redevelopment	04
20105418 HAX	783 E. 168th Street	2673/01	Bronx	Neighborhood Redevelopment	03
20105419 HAX	190 Brown Place	2264/01	Bronx	Neighborhood Redevelopment	01
20105420 HAM	167 W. 129th Street	1914/01	Manhattan	Tenant Interim Lease	10
20105421 HAM	565 W. 125th Street	1982/63	Manhattan	Tenant Interim Lease	09
20105422 HAM	626 W. 136th Street	2002/95	Manhattan	Tenant Interim Lease	09
20105423 HAM	2041 Fifth Avenue	1751/01	Manhattan	Tenant Interim Lease	11

The Land Use Committee will hold a public hearing on the following matter in the 16th Floor – Hearing Room, 250 Broadway, New York City, New York 10007, commencing at 10:00 A.M. on Thursday, April 8, 2010:

A local law to amend the New York City Charter in relation to authorizing the Department of Transportation to extend the expiration date of the operating authority of certain unsubsidized private bus services.

a1-7

CHARTER REVISION COMMISSION

■ PUBLIC MEETING

NOTICE OF PUBLIC MEETINGS AND HEARINGS FOR APRIL 2010

The New York City Charter Revision Commission will hold public meetings and hearings in each borough of the City of New York. During hearings, the Commission will receive testimony from members of the public on any aspect of the Charter. The Commission's schedule is as follows:

Tuesday, April 6

- **Place:** The Graduate Center, Proshansky Auditorium, 365 Fifth Avenue, New York, NY 10016-4309
- **Time:** 6:00 P.M.
- **Directions:** By subway, take the B, D, F, N, R, or Q to 34th Street Herald Square or 1, 2, or 3 to Penn Station or 6 to 33rd Street or A, C or E to 34th Street and Eighth Avenue.

Monday, April 12

- **Place:** Hostos Community College, Repertory Theatre, 500 Grand Concourse, Bronx, New York 10451
- **Time:** 6:00 P.M.
- **Directions:** By subway, take the 2, 4 or 5 trains to 149th Street (Eugenio María de Hostos Boulevard) and the Grand Concourse. By bus, take the Bx1 or cross-town Bx19 to 149th Street (Eugenio María de Hostos Boulevard) and the Grand Concourse.

Tuesday, April 13

- **Place:** McKee High School, Auditorium, 290 Saint Marks Place, Staten Island, NY 10301-1855
- **Time:** 6:00 P.M.
- **Directions:** McKee High School walking distance from the Staten Island Ferry. After leaving the Staten Island terminal, go left on Richmond Terrace, and then right onto Borough Place, followed by a left onto Hyatt Street and then right onto St. Mark's Place.

Monday, April 19

- **Place:** LaGuardia Community College, Auditorium, 31-10 Thomson Avenue, Long Island City, NY 11101
- **Time:** 6:00 P.M.
- **Directions:** By subway, take 7 to 33rd Street station and walk two blocks westbound to Thomson Avenue and Van Dam Street or G to Court Square Station and walk across the Thomson Avenue Bridge.

Tuesday, April 20

- **Place:** St. Francis College, Founders Hall, 180 Remsen Street, Brooklyn, NY 11201-4398
- **Time:** Public Hearing to begin at 4:00 P.M., Public Meeting to begin at 6:00 P.M.
- **Directions:** By subway, take the 2, 3, 4, or 5 to Borough Hall, or A or C to Jay Street or R to Court Street. By bus, take the B25, B26, B38, B41, B51, or B52 to Court Street, or B37, B45 or B75 to Livingston Street or B54, B57, B61 or B67 to Jay Street or B103 to Adams Street.

The meetings and hearings are open to the public and anyone may sign-up to speak during the hearing segment of the evening. Individuals who wish to give testimony may do so by signing-up one half-hour before the hearing. Written testimony is encouraged and can be submitted at the hearings or submitted through the Contact the Commission link on the Commission's website at www.nyc.gov/charter.

NOTE
Individuals requesting sign language interpreters for the hearing should contact the Charter Revision Commission by visiting the Commission website at www.nyc.gov/charter and clicking on "Contact the Commission" or by calling 311.

a1-20

CITY PLANNING COMMISSION

■ PUBLIC HEARINGS

NOTICE IS HEREBY GIVEN THAT RESOLUTIONS Have been adopted by the City Planning Commission scheduling public hearings on the following matters to be held at Spector Hall, 22 Reade Street New York, New York, on Wednesday, April 14, 2010, commencing at 10:00 A.M.

**BOROUGH OF BROOKLYN
No. 1
BAKU PALACE**

CD 15 C 090471 ZSK
IN THE MATTER OF an application submitted by Integral Electrical Power & Control Corp. pursuant to Sections 197-c and 201 of the New York City Charter for the grant of a special permit pursuant to Section 94-063 of the Zoning Resolution to allow an eating or drinking establishment without restrictions on entertainment or dancing, on a portion of the ground floor and 2nd floor of an existing 2-story building on property located at 2001 Emmons Avenue, (Block 8778, Lot 52) in an R5/C2-2 District within the Special Sheepshead Bay District (Area C).

Plans for this proposal are on file with the City Planning Commission and may be seen in Room 3N, 22 Reade Street, New York, NY, 10007.

**No. 2
9 BOND STREET OFFICE SPACE**

CD 2 N 100276 PXX
IN THE MATTER OF a Notice of Intent to acquire office space submitted by the Department of Citywide Administrative Services, pursuant to Section 195 of the New York City Charter for use of property located at 9 Bond Street (Block 160, Lot 7) (Office of Administrative Trials and Hearings). (On April 1, 2010, the Commission duly advertised April 14, 2010 for a public hearing which has been duly advertised.)

**YVETTE V. GRUEL, Calendar Officer
City Planning Commission
22 Reade Street, Room 2E
New York, New York 10007
Telephone (212) 720-3370**

a1-14

CITY PLANNING

■ PUBLIC HEARINGS

FORMULATION of PROPOSED 2011 CONSOLIDATED PLAN:
ONE-YEAR ACTION PLAN

A public hearing on the formulation of the Proposed 2011 Consolidated Plan: One Year Action Plan for US-HUD Entitlement Funds will be held on **Tuesday, APRIL 13, 2010** beginning at **2:30 P.M.** at the Department of City Planning located at 22 Reade Street, Spector Hall, Manhattan.

The PUBLIC HEARING will be followed by a brief question and answer session with City agency representatives in attendance. In addition, at this forum, agency representatives will receive comments on the City's performance on Consolidated Plan activities in 2009.

The Consolidated Plan defines the use of federal entitlement funds for housing, homeless assistance, supportive housing services and community development programs and is required by the United States Department of Housing and Urban Development (HUD). It consolidates the statutory requirements of the Cranston-Gonzalez Housing Act's Comprehensive Housing Affordability Strategy, and the City's annual application for the four HUD Office of Community Planning and Development entitlement programs: Community Development Block Grant (CDBG), HOME Investment Partnership, Emergency Shelter Grants (ESG), and Housing Opportunities for Persons with AIDS (HOPWA).

The Public Hearing has been scheduled to provide the public the opportunity to submit comments on the formulation of the document and the City's use of these federal funds.

For more information contact: Charles V. Sorrentino, New York City Consolidated Plan Coordinator, Department of City Planning, 22 Reade Street 4N, New York, New York 10007, (212) 720-3337.

m31-a13

COMMUNITY BOARDS

■ PUBLIC HEARINGS

PUBLIC NOTICE IS HEREBY GIVEN THAT the following matters have been scheduled for public hearing by Community Boards:

BOROUGH OF STATEN ISLAND

COMMUNITY BOARD NO. 02 - Tuesday, April 6, 2010, 7:30 P.M., 460 Brielle Avenue, Staten Island, NY

BSA# 308-09-BZ
366 Husson Street and Bedford Avenue

Application seeking legalization of an in-ground swimming pool and parking space.

BSA# 803-61-BZ

1416 Hylan Boulevard and Reid Avenue
Application seeks to extend the term of the variance, to authorize the existing use of the Premises as an automotive service station with accessory uses. The instant application also seeks a waiver of the Rules of Policy and Procedure and the application is filed more than one (1) year prior to the expiration date.

m31-a6

PUBLIC NOTICE IS HEREBY GIVEN THAT THE following matters have been scheduled for public hearing by Community Boards:

BOROUGH OF QUEENS

COMMUNITY BOARD NO. 04 - Tuesday, April 6, 2010, 7:00 P.M., VFW Post #150, 51-11 108th Street, Corona, NY

#C050522ZMQ

IN THE MATTER OF an application submitted by 45-10 94th Street LLC and 91st Place Realty LLC, pursuant to Sections 197-c and 201 of the New York City Charter for an amendment of the Zoning Map; changing from an M1-1 district to an R7B district property.

m31-a6

PUBLIC NOTICE IS HEREBY GIVEN THAT the following matters have been scheduled for public hearing by Community Boards:

BOROUGH OF BROOKLYN

COMMUNITY BOARD NO. 14 - Wednesday, April 7, 2010, at 7:15 P.M., 810 East 16th Street, (Avenue H and the Railroad Dead End), Brooklyn, NY

Special Permit

An application for a special permit has been filed with the Board of Standards and Appeals (BSA) pursuant to Zoning Resolution of the City of New York Section 73-622, to enlarge single or two-family detached or semi-detached residences within the designated R2 district bounded by Avenue I, Nostrand Avenue, Kings Highway, Avenue O and Ocean Avenue.

Church Avenue BID

The Church Avenue Business Improvement District (BID) has requested community support of their application for funding to the NY State Division of Housing & Community Renewal for the New York Main Street grant program. The Church Avenue BID's Main Street program called "Restore Church Avenue", would fund improvements to buildings exteriors, to storefronts and possibly interior renovations.

m30-a7

EMPLOYEES' RETIREMENT SYSTEM

■ MEETING

Please be advised that the next Regular Meeting of the Board of Trustees of the New York City Employees' Retirement System has been scheduled for Thursday, April 8, 2010 at 9:30 A.M. to be held at the New York City Employees' Retirement System, 335 Adams Street, 22nd Floor Boardroom, Brooklyn, NY 11201-3751.

a1-7

FRANCHISE AND CONCESSION REVIEW COMMITTEE

■ MEETING

PUBLIC NOTICE IS HEREBY GIVEN THAT the Franchise and Concession Review Committee will hold a Public Meeting on Wednesday, April 14, 2010 at 2:30 P.M., at 22 Reade Street, 2nd Floor Conference Room, Borough of Manhattan.

NOTE: Individuals requesting Sign Language Interpreters should contact the Mayor's Office of Contracts Services, Public Hearings Unit, 253 Broadway, 9th Floor, New York, NY 10007, (212) 788-7490, no later than SEVEN (7) BUSINESS DAYS PRIOR TO THE PUBLIC MEETING. TDD users should call Verizon relay service.

a5-14

INFORMATION TECHNOLOGY AND TELECOMMUNICATIONS

FRANCHISE ADMINISTRATION

■ CANCELLATION OF PUBLIC HEARING

CANCELLATION OF PUBLIC HEARING

NOTICE OF CANCELLATION OF A FRANCHISE AND CONCESSION REVIEW COMMITTEE ("FCRC") PUBLIC HEARING that was scheduled to be held on Monday, April 12, 2010 commencing at 2:30 P.M. at 22 Reade Street, Borough of Manhattan, in the matter of the assignment to NYC Payphones, LLC of a public pay telephone franchise currently held by Payco, LLC ("Payco").

m29-a9

LABOR RELATIONS

■ NOTICE

The New York City Deferred Compensation Plan Board will hold its monthly meeting on Wednesday, April 7, 2010 from 10:00 A.M. to 1:00 P.M. The meeting will be held at 40 Rector Street, 3rd Floor, NYC.

a5-7

LANDMARKS PRESERVATION COMMISSION

■ PUBLIC HEARINGS

NOTICE IS HEREBY GIVEN that pursuant to the provisions of Title 25, chapter 3 of the Administrative Code of the City of New York (Sections 25-307, 25-308, 25,309, 25-313, 25-318, 25-320) (formerly Chapter 8-A, Sections 207-6.0, 207-7.0, 207-12.0, 207-17.0, and 207-19.0), on Tuesday, **April 6, 2010 at 9:30 A.M.** in the morning of that day, a public hearing will be held in the Conference Room at 1 Centre Street, 9th Floor, Borough of Manhattan with respect to the following properties and then followed by a public meeting. Any person requiring reasonable accommodation in order to participate in the hearing or attend the meeting should call or write the Landmarks Commission no later than five (5) business days before the hearing or meeting.

CERTIFICATE OF APPROPRIATENESS
BOROUGH OF QUEENS 10-6293 - Block 148, lot 777- West Side of 48th Street, East Side of 47th Street, South Side of 39th Avenue, Roosevelt Court - Sunnyside Gardens Historic Gardens
A Court, divided into eight rows comprised of 74 houses, covering most of the block bounded by 39th Avenue (north), 48th Street (east), Skillman Avenue (south), and 47th Street (west), designed by Clarence Stein, Henry Wright, and Frederick Ackerman, and built in 1927. Application is to establish a master plan governing the future installation of sidewalk planters.

CERTIFICATE OF APPROPRIATENESS
BOROUGH OF QUEENS 10-4750 - Block 148, lot 63-39-54 48th Street - Sunnyside Gardens Historic District
A rowhouse with Colonial Revival style details designed by Clarence Stein, Henry Wright and Frederick Ackerman and built in 1925. Application is to legalize alterations at the rear facade completed without Landmarks Preservation Commission permits, and to install steps.

CERTIFICATE OF APPROPRIATENESS
BOROUGH OF QUEENS 10-6223 - Block 1475, lot 51-37-51 87th Street - Jackson Heights Historic District
An Anglo-American Garden Home style house designed by C.F. McAvoy and built in 1924. Application is to legalize alterations to the areaway without Landmarks Preservation Commission permits.

CERTIFICATE OF APPROPRIATENESS
BOROUGH OF BROOKLYN 10-5208 - Block 2090, lot 27-215 Carlton Avenue - Fort Greene Historic District
An early Italianate style brick house built c. 1856. Application is to legalize the installation of windows without Landmarks Preservation Commission permits.

CERTIFICATE OF APPROPRIATENESS
BOROUGH OF BROOKLYN 10-6270 - Block 1945, lot 8-357 Waverly Avenue - Clinton Hill Historic District
A vernacular 19th century carriage house and residence. Application is to legalization alterations to the facade in non-conformance with Certificate of No Effect 02-6008, and the installation of security grilles without Landmarks Preservation Commission permits.

CERTIFICATE OF APPROPRIATENESS
BOROUGH OF BROOKLYN 10-6601 - Block 297, lot 6-219 Clinton Street - Cobble Hill Historic District
A house originally built in 1845 and altered in the neo-Flemish style with rugged Romanesque features, by D'Oench & Simon in 1890-1891. Application is to modify a bay window.

CERTIFICATE OF APPROPRIATENESS
BOROUGH OF BROOKLYN 10-5646 - Block 443, lot 8-329 Smith Street - Carroll Gardens Historic District
An Italianate style rowhouse built in 1872-73. Application is to install storefront infill, lighting and signage.

CERTIFICATE OF APPROPRIATENESS
BOROUGH OF BROOKLYN 10-6632 - Block 31, lot 14, 114-205 Water Street and 188 Plymouth Street - DUMBO Historic District
A vacant lot. Application is to construct a new building. Zoned M1-4/R7A and M1-4/R7A.

CERTIFICATE OF APPROPRIATENESS
BOROUGH OF BROOKLYN 10-4746 - Block 2111, lot 1-1 Hanson Place - Williamsburgh Savings Bank-Individual and Interior Landmark
A neo-Romanesque style bank and office building designed by Halsey, McCormick & Helmer and built in 1927-29. Application is to legalize alterations in the lobby, install HVAC vents and a railing and move tables in the banking hall.

CERTIFICATE OF APPROPRIATENESS
BOROUGH OF BROOKLYN 10-6446 - Block 149, lot 75-9 Dekalb Avenue - Dime Saving Bank- Individual and Interior Landmark
A neo-Classical style bank building and banking hall built in 1906-08 and enlarged and altered in 1931-32. Application is to install a barrier-free access lift.

CERTIFICATE OF APPROPRIATENESS
BOROUGH OF MANHATTAN 09-8164 - Block 175, lot 18-39 White Street - Tribeca East Historic District
A Greek Revival style converted dwelling with Italianate style additions built in 1831-32 and 1860-61. Application is to construct a rooftop addition. Zoned C6-2A.

CERTIFICATE OF APPROPRIATENESS
BOROUGH OF MANHATTAN 10-5757 - Block 144, lot 40-60 Hudson Street - The Western Union Building- Individual and Interior Landmark
A Dutch and German Expressionist style building and lobby designed by Voorhees, Gmelin and Walker and built in 1928-1930. Application is to alter building directories.

CERTIFICATE OF APPROPRIATENESS
BOROUGH OF MANHATTAN 10-0498 - Block 588, lot 66-316 Bleecker Street, aka 47 Grove Street - Greenwich Village Historic District
An Italianate style building built in 1854. Application is to replace windows.

CERTIFICATE OF APPROPRIATENESS
BOROUGH OF MANHATTAN 10-6261 - Block 615, lot 86-247 West 12th Street - Greenwich Village Historic District
A garage building built in 1923. Application is to enlarge an existing rooftop addition. Zoned R-6.

CERTIFICATE OF APPROPRIATENESS
BOROUGH OF MANHATTAN 10-6195 - Block 593, lot 13-3 Greenwich Avenue - Greenwich Village Historic District
A one-story commercial building built in the 20th century. Application is to install storefront infill, signage and lighting.

CERTIFICATE OF APPROPRIATENESS
BOROUGH OF MANHATTAN 10-2364 - Block 588, lot 1-58 Barrow Street - Greenwich Village Historic District
A house built in 1827. Application is to reconstruct the building and to raise the height of front facade and roof.

CERTIFICATE OF APPROPRIATENESS
BOROUGH OF MANHATTAN 10-5615 - Block 566, lot 1-11 Fifth Avenue - Greenwich Village Historic District
An apartment building built in 1956. Application is to enclose a portion of a terrace.

CERTIFICATE OF APPROPRIATENESS
BOROUGH OF MANHATTAN 10-6504 - Block 572, lot 60-33 West 8th Street - Greenwich Village Historic District
A Greek Revival style rowhouse built in 1833 and altered in the early 20th century to accommodate storefronts at the first and second floors. Application is to legalize the installation of display windows without Landmarks Preservation Commission permits.

CERTIFICATE OF APPROPRIATENESS
BOROUGH OF MANHATTAN 10-5801- Block 743, lot 70-336 West 20th Street - Chelsea Historic District
A Victorian Gothic style parish hall built in 1871. Application is to excavate the basement, alter the stoop, install barrier free access ramps and demolish a section of the rear wall and install signage.

CERTIFICATE OF APPROPRIATENESS
BOROUGH OF MANHATTAN 10-3499 - Block 875, lot 34-139 East 19th Street - Gramercy Park Historic District
A house originally built in 1842-43, and redesigned in the Mediterranean Revival style by Frederick Sterner in 1909. Application is to construct a rooftop bulkhead. Zoned R8B.

CERTIFICATE OF APPROPRIATENESS
BOROUGH OF MANHATTAN 07-2440 - Block 1400, lot 14-135 East 65th Street, aka 868-870 Lexington Avenue - Upper East Side Historic District
A neo-Federal style rowhouse designed by Edwin Outwater and built in 1903-1904. Application is to construct a rooftop addition. Zoned C1-8X.

CERTIFICATE OF APPROPRIATENESS
BOROUGH OF MANHATTAN 10-3999 - Block 1381, lot 777-21 East 66th Street - Upper East Side Historic District
A neo-Gothic style apartment building designed by Fred F. French Company and built in 1921. Application is to construct a roof-top addition. Zoned C5-1.

CERTIFICATE OF APPROPRIATENESS
BOROUGH OF MANHATTAN 10-4479 - Block 1390, lot 163-12 East 76th Street - Upper East Side Historic District
A building constructed in 1881-82 and altered in 1964 by James Casale. Application is to redesign the facade. Zoned R8-B LH-1A.

CERTIFICATE OF APPROPRIATENESS
BOROUGH OF MANHATTAN 09-9352 - Block 2064, lot 39-408-414 West 150th Street - Hamilton Heights Sugar Hill Historic District Extension
A Renaissance Revival style apartment building designed by Moore & Landsiedel and built in 1900-1901. Application is to legalize the installation of windows and alterations to the entrance in noncompliance with Binding Staff Report 03-4942.

CERTIFICATE OF APPROPRIATENESS
BOROUGH OF BRONX 10-4981 - Block 5816, lot 1857-274 College Road - Fieldston Historic District
A Medieval Revival style house designed by Julius Gregory and built in 1926-27. Application is to construct a rear deck and alter windows.

m24-a6

LOFT BOARD

■ PUBLIC HEARINGS

NOTICE IS HEREBY GIVEN PURSUANT TO ARTICLE 7 OF THE PUBLIC OFFICERS LAW that the New York City Loft Board will have its monthly Board meeting and a public hearing on the amendment to § 2-01.1 for Failure to Take Reasonable and Necessary Action to Legalize Building on **Thursday April 15, 2010. The meeting will be held at 2:00 P.M. at Spector Hall, 22 Reade Street 1st Floor.** The proposed agenda will include cases and general business.

The general public is invited to attend and observe the proceedings. Written comments regarding the proposed amendment rule may be sent to the New York City Loft Board at 100 Gold Street, 2nd Floor New York, NY 10038 to the attention of Edith Nicolas on or before April 15, 2010. Persons seeking to testify are requested to notify Ms. Nicolas at the foregoing address or by telephone at (212) 566-5663.

■ a6-8

COURT NOTICE

SUPREME COURT

■ NOTICE

QUEENS COUNTY IA PART 8 NOTICE OF ACQUISITION INDEX NUMBER 1904/2010

In the Matter of the CITY OF NEW YORK, relative to acquiring title to the real property located on Queens Tax Block 1791, Lots 52 and 68, and all personal property used in or for the production of asphalt and/or the operation and maintenance of the asphalt factory known as the

GRACE ASPHALT PLANT

located on Tax Block 1791, Lots 52 and 68, in the Borough of Queens, City and State of New York.

PLEASE TAKE NOTICE, that by order of the Supreme Court of the State of New York, County of Queens, IA Part 8 (Hon. Jaime A. Rios, J.S.C.), duly entered in the office of the Clerk of the County of Queens on March 24, 2010, the application of the City of New York to acquire certain real and personal property, for the production of asphalt and/or the operation and maintenance of the asphalt factory known as the Grace Asphalt Plant, was granted and the City was thereby authorized to file an acquisition map with the Office of the City Register. Said map, showing the property acquired by the City, was filed with the City Register on March 29, 2010. Title to the property vested in the City of New York on March 29, 2010.

PLEASE TAKE FURTHER NOTICE, that the City has acquired the following:

1. Real Property:

Damage Parcel	Block	Lots
1, 2, 2A, 2B, 2C	1791	52, 68

The taking of the real property is subject to any easements held by National Grid, and subject to any easements held by the Consolidated Edison Company of New York, Inc., and subject to any interests held by the New York State Department of Transportation.

2. Personal Property:

All personal property that was owned by Grace Industries, or Grace Acquisitions, or Grace Asphalt Acquisitions, LLC or Grace Asphalt, Inc., or Arthur Grace & Sons, Inc, or R.A. Grace Holding Corp. (or any subsidiaries, parents or other related companies), and, as of March 29, 2010 was used in or for the production of asphalt and/or the operation and maintenance of the asphalt factory, and was located on Queens Tax Block 1791, Lots, 52 and 68. The personal property shall include, but shall not be limited to: all machinery, equipment and tools; all office equipment (including desks, chairs, filing cabinets, computers, printers, and copying machines), and all documents and written materials needed for the operation and maintenance of the factory, including, but not limited to all:

- as-builts
- facility diagrams/layouts/plans
- equipment operating manuals
- technical specifications for plant equipment, tanks, etc.
- standard operating procedures (environmental and health and safety standard operating procedures)
- emergency response plans or emergency action plans
- All Federal, State and Local permits and registrations including but not limited to correspondence to and from regulatory agencies; copies of applications and test results including tank tests (tightness testing; integrity testing; and functionality testing); emissions tests; discharge monitoring reports, etc. The following are some of the specific permits and registrations that this facility may have:

- State Facility Air Permits (historical and current air permits and/or certifications)
- NYSDEC Tank Registrations
- NYSDEC SPDES Multi-Sector General Permit for Stormwater Discharges Associated with Industrial Activity and/or Sector Specific permits (a copy of the Notice of Intent or Termination application package; Stormwater Pollution Prevention Plan; and stormwater sampling results)
- NYCDEP Sewer Connection Permit
- NYCDEP Boiler Registration and certificate to operate
- Tidal Wetlands Permits, if any
- documents relating to the history of construction and maintenance of any dock, pier or bulkhead on the property (construction permits; Army Corps, NYS DEC, NYS DOS, Bureau of Small Business, Department of Buildings)
- Community Right to Know documents (i.e Tier II reports and TRI if applies)
- Copies of any Notice of Violations and historical violations issued by any regulatory program at federal, state and local levels
- Historical Lead abatement and/or asbestos work
- Transformers (servicing records showing type and quantities of oil)
- History of any Ozone Depleting Substances used at the site (i.e .cooling systems at the site and type and quantity of refrigerant)
- Annual city water backflow certifications
- Spill Prevention Control and Countermeasure Plan

- Spill history
- RCRA records
- Historical records for waste disposal at the facility (i.e type of waste, vendor used and final destination of the waste)
- Environmental assessment/investigations/remediation plans, sampling results and reports including copies of any No Further Action letters.
- Reports of laboratory test results for the properties of the asphalt produced at the plant over the last two calendar years

PLEASE TAKE FURTHER NOTICE, that pursuant to said Order and to §§ 503 and 504 of the Eminent Domain Procedure Law of the State of New York, each and every person interested in the property acquired in the above-referenced proceeding and having any claim or demand on account thereof is hereby required, on or before March 29, 2011 (which is one (1) calendar year from the title vesting date), to file a written claim with the Clerk of the Court of Queens County, and to serve within the same time a copy thereof on the Corporation Counsel of the City of New York, Tax and Bankruptcy Litigation Division, 100 Church Street, New York, New York 10007. Pursuant to EDPL § 504, the claim shall include:

- A. the name and post office address of the condemnee;
- B. reasonable identification by reference to the acquisition map, or otherwise, of the property affected by the acquisition, and the condemnee's interest therein;
- C. a general statement of the nature and type of damages claimed, including a schedule of fixture items which comprise part or all of the damages claimed; and,
- D. if represented by an attorney, the name, address and telephone number of the condemnee's attorney.

Pursuant to EDPL § 503(C), in the event a claim is made for fixtures or for any interest other than the fee in the real property acquired, a copy of the claim, together with the schedule of fixture items, if applicable, shall also be served upon the fee owner of said real property.

PLEASE TAKE FURTHER NOTICE, that, pursuant to § 5-310 of the New York City Administrative Code, proof of title shall be submitted to the Corporation Counsel of the City of New York, Tax and Bankruptcy Litigation Division, 100 Church Street, New York, New York 10007 on or before March 29, 2012 (which is two (2) calendar years from the title vesting date).

Dated: April 1, 2010, New York, New York
 MICHAEL A. CARDOZO
 Corporation Counsel of the City of New York
 100 Church Street
 New York, New York 10007
 Tel. (212) 788-0716

a6-19

PROPERTY DISPOSITION

CITYWIDE ADMINISTRATIVE SERVICES

DIVISION OF MUNICIPAL SUPPLY SERVICES

■ AUCTION

PUBLIC AUCTION SALE NUMBER 10001 - T

NOTICE IS HEREBY GIVEN of a public auction of City fleet vehicles consisting of cars, vans, light duty vehicles, trucks, heavy equipment and miscellaneous automotive equipment to be held on WEDNESDAY, APRIL 14, 2010 (SALE NUMBER 10001-T). Viewing is on auction day only from 8:30 A.M. until 9:00 A.M. The auction begins at 9:00 A.M.

LOCATION: 570 Kent Avenue, Brooklyn, NY (in the Brooklyn Navy Yard between Taylor and Clymer Streets).

A listing of vehicles to be offered for sale in the next auction can be viewed on our web site, on the Friday prior to the sale date at:
<http://www.nyc.gov/autoauction> or
<http://www.nyc.gov/autoauctions>

Terms and Conditions of Sale can also be viewed at this site. For further information, please call (718) 417-2155 or (718) 625-1313.

m18-a14

■ SALE BY SEALED BID

SALE OF: 11 LOTS OF ROLL-OFF CONTAINERS, USED.

S.P.#: 10020 DUE: April 15, 2010

Use the following address unless otherwise specified in notice, to secure, examine or submit bid/proposal documents, vendor pre-qualification and other forms; specifications/blueprints; other information; and for opening and reading of bids at date and time specified above.
 DCAS, Division of Municipal Supply Services, 18th Floor Bid Room, Municipal Building, New York, NY 10007.
 For sales proposal contact Gladys Genoves-McCauley (718) 417-2156.

a2-15

POLICE

OWNERS ARE WANTED BY THE PROPERTY CLERK DIVISION OF THE NEW YORK CITY POLICE DEPARTMENT.

The following listed property is in the custody, of the Property Clerk Division without claimants.

Recovered, lost, abandoned property, property obtained from prisoners, emotionally disturbed, intoxicated and deceased persons; and property obtained from persons incapable of caring for themselves.
Motor vehicles, boats, bicycles, business machines, cameras, calculating machines, electrical and optical property, furniture, furs, handbags, hardware, jewelry, photographic equipment, radios, robes, sound systems, surgical and musical instruments, tools, wearing apparel, communications equipment, computers, and other miscellaneous articles.

INQUIRIES
Inquiries relating to such property should be made in the Borough concerned, at the following office of the Property Clerk.

FOR MOTOR VEHICLES (All Boroughs):

- * College Auto Pound, 129-01 31 Avenue, College Point, NY 11354, (718) 445-0100
- * Gowanus Auto Pound, 29th Street and 2nd Avenue, Brooklyn, NY 11212, (718) 832-3852
- * Erie Basin Auto Pound, 700 Columbia Street, Brooklyn, NY 11231, (718) 246-2029

FOR ALL OTHER PROPERTY

- * Manhattan - 1 Police Plaza, New York, NY 10038, (212) 374-4925.
- * Brooklyn - 84th Precinct, 301 Gold Street, Brooklyn, NY 11201, (718) 875-6675.
- * Bronx Property Clerk - 215 East 161 Street, Bronx, NY 10451, (718) 590-2806.
- * Queens Property Clerk - 47-07 Pearson Place, Long Island City, NY 11101, (718) 433-2678.
- * Staten Island Property Clerk - 1 Edgewater Plaza, Staten Island, NY 10301, (718) 876-8484.

j1-d31



“The City of New York is committed to achieving excellence in the design and construction of its capital program, and building on the tradition of innovation in architecture and engineering that has contributed to the City's prestige as a global destination. The contracting opportunities for construction/construction services and construction-related services that appear in the individual agency listings below reflect that commitment to excellence.”

AGING

■ AWARDS

Goods & Services

SERVICES FOR SENIOR CITIZENS – BP/City Council Discretionary – Guardians of the Sick Inc.
 5216 11th Avenue, Brooklyn, NY 11219
 PIN#: 12510DISC2WL - Contract Amount: \$250,000

Sunset Bay Community Services Inc.
 150 55th Street, Brooklyn, NY 11220
 PIN#: 12510DISC2GG - Contract Amount: \$43,513

CABS Nursing Home Company Inc.
 270 Nostrand Avenue, Brooklyn, NY 11205
 PIN#: 12510DISC23T - Contract Amount: \$206,080

CABS Nursing Home Company Inc.
 270 Nostrand Avenue, Brooklyn, NY 11205
 PIN#: 12510DISC22X - Contract Amount: \$181,525

Polish and Slavic Center Inc.
 177 Kent Street, Brooklyn, NY 11222
 PIN#: 12510DISC2WQ - Contract Amount: \$144,118

Spring Creek Senior Partners, Inc.
 160 Schroeders Avenue, Brooklyn, NY 11239
 PIN#: 12510DISC2N3 - Contract Amount: \$200,000

a6

CAMPAIGN FINANCE BOARD

■ INTENT TO AWARD

Human/Client Service

MAINTENANCE OF CERTAIN SOFTWARE PRODUCTS, UPGRADES AND ENHANCEMENTS – Sole Source – Available only from a single source - PIN# 004201100001 – DUE 04-09-10 AT 5:00 P.M. – The Campaign Finance Board intends to enter into negotiations with Hyland Software, Inc. for maintenance services and software upgrades and enhancements for the proprietary OnBase information Management System software. Onbase is a document management tool used by the CFB to store, retrieve, and route documents. Any firm which believes it can provide the required services for this procurement now or in the future is invited to so indicate by email to: SMA@nycffb.info by April 9, 2010.

Use the following address unless otherwise specified in notice, to secure, examine or submit bid/proposal documents, vendor pre-qualification and other forms; specifications/blueprints; other information; and for opening and reading of bids at date and time specified above.
 Campaign Finance Board, 40 Rectory Street, 7th Floor New York, NY 10006. Chris Oldenburg (212) 306-7100 Fax: (212) 306-7143, SMA@nycffb.info

a2-8

CITYWIDE ADMINISTRATIVE SERVICES

DIVISION OF MUNICIPAL SUPPLY SERVICES

■ SOLICITATIONS

Goods

NON GENUINE AUTOMOTIVE LUBRICATION EQUIP./SUPPLIES – Competitive Sealed Bids – PIN# 8571000404 – DUE 05-03-10 AT 10:30 A.M.

Use the following address unless otherwise specified in notice, to secure, examine or submit bid/proposal documents, vendor pre-qualification and other forms; specifications/blueprints; other information; and for opening and reading of bids at date and time specified above.

Department of Citywide Administrative Services
 1 Centre Street, Room 1800, New York, NY 10007.
 Anna Wong (212) 669-8610; Fax: (212) 669-7603
 dcasmssbids@dcas.nyc.gov

a6

■ VENDOR LISTS

Goods

ACCEPTABLE BRAND LIST – In accordance with PPB Rules, Section 2-05(c)(3), the following is a list of all food items for which an Acceptable Brands List has been established.

1. Mix, Biscuit - AB-14-1:92
2. Mix, Bran Muffin - AB-14-2:91
3. Mix, Corn Muffin - AB-14-5:91
4. Mix, Pie Crust - AB-14-9:91
5. Mixes, Cake - AB-14-11:92A
6. Mix, Egg Nog - AB-14-19:93
7. Canned Beef Stew - AB-14-25:97
8. Canned Ham Shanks - AB-14-28:91
9. Canned Corned Beef Hash - AB-14-26:94
10. Canned Boned Chicken - AB-14-27:91
11. Canned Corned Beef - AB-14-30:91
12. Canned Ham, Cured - AB-14-29:91
13. Complete Horse Feed Pellets - AB-15-1:92
14. Canned Soups - AB-14-10:92D
15. Infant Formula, Ready to Feed - AB-16-1:93
16. Spices - AB-14-12:95
17. Soy Sauce - AB-14-03:94
18. Worcestershire Sauce - AB-14-04:94

Application for inclusion on the above enumerated Acceptable Brand Lists for foods shall be made in writing and addressed to: Purchase Director, Food Unit, Department of Citywide Administrative Services, Division of Municipal Supply Services, 1 Centre Street, 18th Floor, New York, NY 10007. (212) 669-4207.

jj17-j4

EQUIPMENT FOR DEPARTMENT OF SANITATION –

In accordance with PPB Rules, Section 2.05(c)(3), an acceptable brands list will be established for the following equipment for the Department of Sanitation:
 A. Collection Truck Bodies
 B. Collection Truck Cab Chassis
 C. Major Component Parts (Engine, Transmission, etc.)

Applications for consideration of equipment products for inclusion on the acceptable brands list are available from: Vendor Relations, Department of Citywide Administrative Services, Division of Municipal Supply Services, 1 Centre Street, 18th Floor, New York, NY 10007. (212) 669-8610.

jj17-j4

OPEN SPACE FURNITURE SYSTEMS - CITYWIDE – In accordance with PPB Rules, Section 2.05(c)(3), an Acceptable Brands List, #AB-17W-1:99, has been established for open space furniture systems.

Application for consideration of product for inclusion on this acceptable brands list shall be made in writing and addressed to: Vendor Relations, Department of Citywide Administrative Services, Division of Municipal Supply Services, 1 Centre Street, 18th Floor, New York, NY 10007, (212) 669-8610.

jj17-j4

DESIGN & CONSTRUCTION

■ SOLICITATIONS

Construction/Construction Services

HWDRWALLF, REQ. CONTRACT FOR ENG. DESIGN – Competitive Sealed Proposals – Judgment required in evaluating proposals - PIN# 8502010RQ0002P – DUE 05-04-10 AT 4:00 P.M. – The New York City Department of Design and Construction (DDC), Division of Infrastructure, intends to enter into a Requirements Contract with an appropriately qualified firm, to procure engineering design and related services performed for retaining walls, Citywide.

All qualified and interested firms are advised to download the Request for Proposals at <http://ddcftp.nyc.gov/rfpweb/> from April 7, 2010 or contact the person listed for this RFP. The contract resulting from this Request for Proposals (RFP) may be subject to Local Law 129 of 2005, Minority Owned Business Enterprise (M/WBE) program, as well as the Federal Disadvantaged Business Enterprises (DBE) program. The submission date is indicated above.

Use the following address unless otherwise specified in notice, to secure, examine or submit bid/proposal documents, vendor pre-qualification and other forms; specifications/blueprints; other information; and for opening and reading of bids at date and time specified above.
 Department of Design and Construction
 30-30 Thomson Avenue, 4th Floor, Long Island City, NY 11101. John Katsorhis (718) 391-2263, fax: (718) 391-1885
 katsorhjo@ddc.nyc.gov

a6

AGENCY CHIEF CONTRACTING OFFICER**AWARDS***Construction / Construction Services***CONSTRUCTION MANAGEMENT / DESIGN/BUILD**

Competitive Sealed Proposals – Judgment required in evaluating proposals - PIN# 8502009VP0006P – AMT: \$11,000,000.00 – TO: LiRo Engineers, Inc., 3 Aerial Way, Syosset, NY 11791-5501. PW348-52. Remediation and Monitoring of City-owned Petroleum contaminated sites, Queens, Brooklyn, and Staten Island.

CONSTRUCTION MANAGEMENT / DESIGN/BUILD

Competitive Sealed Proposals – Judgment required in evaluating proposals - PIN# 8502009VP0007P – AMT: \$9,000,000.00 – TO: URS Corporation - New York, One Penn Plaza, Suite 610, New York, NY 10119. - PW348-53. Remediation and Monitoring of City-owned Petroleum contaminated sites, Manhattan, The Bronx, and Upstate New York.

ARCHITECTURAL AND ENGINEERING DESIGN SERVICES – Competitive Sealed Proposals – Judgment required in evaluating proposals - PIN# 8502008CR0014P – AMT: \$31,347,000.00 – TO: 1100: Architect and Ricci Greene Associates (JV), 475 Tenth Avenue, New York, New York 10018. C114NEW2. Renovation and Expansion of the Brooklyn Detention Center, Brooklyn.

a6

HEALTH AND HOSPITALS CORPORATION

The New York City Health and Hospitals Corporation is regularly soliciting bids for supplies and equipment at its Central Purchasing Offices, 346 Broadway, New York City, Room 516, for its Hospitals and Diagnostic and Treatment Centers. All interested parties are welcome to review the bids that are posted in Room 516 weekdays between 9:00 a.m. and 4:30 p.m. For information regarding bids and the bidding process, please call (212) 442-4018.

j1-d31

SOLICITATIONS*Goods & Services***SECURITY EQUIPMENT AND INSTALLATION**

Competitive Sealed Bids – PIN# 121110110 – DUE 04-30-10 AT 3:00 P.M.

SECURITY EQUIPMENT AND INSTALLATION – Competitive Sealed Bids – PIN# 121110109 – DUE 04-30-10 AT 3:00 P.M.

The South Manhattan Healthcare Network is soliciting bids for a vendor to provide various security system products to include installation at Metropolitan Hospital Center. All bidders are required to be authorized distributors of commodities listed in the specifications and no equals will be accepted.

There will be a mandatory pre-bid meeting on Tuesday, April 20, 2010 in the lobby of Metropolitan Hospital Center located at 1900 2nd Avenue, New York, N.Y. All interested bidders must attend this meeting to submit a responsive bid.

Use the following address unless otherwise specified in notice, to secure, examine or submit bid/proposal documents, vendor pre-qualification and other forms; specifications/blueprints; other information; and for opening and reading of bids at date and time specified above.
Bellevue Hospital Center, Purchasing, 462 First Avenue Room# 12 East 34, New York, NY 10016.
Ivan Rawls (212) 562-2552, fax: (212) 562-2779
ivan.rawls@nychhc.org

a6

*Human / Client Service***PRIMARY SERVICES: NEUROSURGERY (SPINE, BRAIN, ETC.)**

Competitive Sealed Bids – PIN# MR10-39944 – DUE 05-17-10 AT 3:00 P.M. – Vendor also to supply and deliver: Orthopedic (Spine and Surgery); ENT (Nerve Surgery); Pain management (Nerve) and other medical procedures. There will be a pre-bid conference on 4/15/2010 at 12:00 P.M. Vendors to assemble in the Purchasing Department, Support Office Building, 591 Kingston Avenue, Brooklyn, NY 11203, Room 251. for bid package please call Marissa Espinoza at (718) 245-1876 or via e-mail marissa.espinoza@nychhc.org

Use the following address unless otherwise specified in notice, to secure, examine or submit bid/proposal documents, vendor pre-qualification and other forms; specifications/blueprints; other information; and for opening and reading of bids at date and time specified above.
Kings County Hospital Center, 451 Clarkson Avenue, Brooklyn, NY 11203. Marissa Espinoza (718) 245-1876 fax: (718) 735-5486, marissa.espinoza@nychhc.org
The Support Office Building, 591 Kingston Avenue Room 251, Brooklyn, NY 11203.

a6

HOMELESS SERVICES**OFFICE OF CONTRACTS AND PROCUREMENT****SOLICITATIONS***Human / Client Service***CORRECTION: TRANSITIONAL RESIDENCES FOR HOMELESS/ DROP-IN CENTERS**

Competitive Sealed Proposals – Judgment required in evaluating proposals - PIN# 071-00S-003-262Z – DUE 06-27-11 AT 10:00 A.M. – CORRECTION: The Department of Homeless Services is soliciting proposals from organizations interested in developing and operating transitional residences for homeless adults and families including the Neighborhood Based Cluster Residence and drop-in centers for adults. This is an open-ended solicitation; there is no due date for submission.

Use the following address unless otherwise specified in notice, to secure, examine or submit bid/proposal documents, vendor pre-qualification and other forms; specifications/blueprints; other information; and for opening and reading of bids at date and time specified above.

Department of Homeless Services, 33 Beaver Street 13th Floor, New York, NY 10004.
Marta Zmoira (212) 361-0888, mzmoira@dhs.nyc.gov

j6-20

HUMAN RESOURCES ADMINISTRATION**AWARDS***Services (Other Than Human Services)***PURCHASE OF HARDWARE AND SOFTWARE MAINTENANCE**

Intergovernmental Purchase – Available only from a single source - PIN# 069101106070 – AMT: \$1,465,403.72 – TO: Sun Microsystems, Inc., 4150 Network Circle, Santa Clara, CA 95054.

CONSULTANT SERVICES – Intergovernmental Purchase – PIN# 069102103002 – AMT: \$425,040.00 – TO: Energetica Systems, Ltd, 110 Wall Street, New York, NY 10005.

a6

JUVENILE JUSTICE**SOLICITATIONS***Human / Client Service***PROVISION OF NON-SECURE DETENTION GROUP HOMES**

Negotiated Acquisition – Judgment required in evaluating proposals - PIN# 13010DJJ000 – DUE 06-30-11 AT 2:00 P.M. – The Department of Juvenile Justice is soliciting applications from organizations interested in operating non-secure detention group homes in New York City. This is an open-ended solicitation; applications will be accepted on a rolling basis until 2:00 P.M. on 6/30/11.

Use the following address unless otherwise specified in notice, to secure, examine or submit bid/proposal documents, vendor pre-qualification and other forms; specifications/blueprints; other information; and for opening and reading of bids at date and time specified above.

Department of Juvenile Justice, 110 William Street 14th Floor, New York, NY 10038.
Chuma Uwechia (212) 442-7716, cuwechia@djj.

jy1-d16

PARKS AND RECREATION**CONTRACT ADMINISTRATION****SOLICITATIONS***Construction / Construction Services***DEMOLITION OF HANDBALL COURTS/ RECONSTRUCTION/CONSTRUCTION OF TENNIS COURTS IN CROTONA PARK AND RECONSTRUCTION OF THE BALL FIELD IN HIGHBRIDGE PARK**

Competitive Sealed Bids – DUE 05-05-10 at 10:30 A.M. – PIN# 8462010X010C03 - Demolition/reconstruction/ construction of tennis courts in Crotona Park.

PIN# 8462010M037C01 - Reconstruction of the ball fields in Highbridge Park

The Bronx, known as Contract #X010-209M. This contract is subject to Apprenticeship program requirements.
Manhattan, known as Contract #M037-209M.

These procurements are subject to participation goals for MBEs and/or WBES as required by Local Law 129 of 2005.

Bid documents are available for a fee of \$25.00 in the Blueprint Room, Room #64, Olmsted Center, from 8:00 A.M. to 3:00 P.M. The fee is payable by company check or money order to the City of NY, Parks and Recreation. A separate check/money order is required for each project. The Company name, address and telephone number as well as the project contract number must appear on the check/money order. Bidders should ensure that the correct company name, address, telephone and fax numbers are submitted by your company/messenger service when picking up bid documents. Vendor Source ID#: 67540, 67541.

Use the following address unless otherwise specified in notice, to secure, examine or submit bid/proposal documents, vendor pre-qualification and other forms; specifications/blueprints; other information; and for opening and reading of bids at date and time specified above.
Parks and Recreation, Olmsted Center, Room 64 Flushing Meadows Corona Park, Flushing, NY 11368.
Juan Alban (718) 760-6771, Juan.Alban@parks.nyc.gov

a6

RECONSTRUCTION OF PORTION OF THE WEST SIDE OF OCEAN PARKWAY MALL

Competitive Sealed Bids – PIN# 8462010B065C01 – DUE 05-05-10 AT 10:30 A.M. – Brooklyn, known as Contract #B065-110M. These procurements are subject to participation goals for MBEs and/or WBES as required by Local Law 129 of 2005.

Bid documents are available for a fee of \$25.00 in the Blueprint Room, Room #64, Olmsted Center, from 8:00 A.M. to 3:00 P.M. The fee is payable by company check or money order to the City of NY, Parks and Recreation. A separate check/money order is required for each project. The Company name, address and telephone number as well as the project contract number must appear on the check/money order. Bidders should ensure that the correct company name, address, telephone and fax numbers are submitted by your company/messenger service when picking up bid documents. Vendor Source ID#: 67547.

Use the following address unless otherwise specified in notice, to secure, examine or submit bid/proposal documents, vendor pre-qualification and other forms; specifications/blueprints; other information; and for opening and reading of bids at date and time specified above.

Parks and Recreation, Olmsted Center, Room 64 Flushing Meadows Corona Park, Flushing, NY 11368.
Juan Alban (718) 760-6771, Juan.Alban@parks.nyc.gov

a6

CONSTRUCTION OF VARIOUS PARKS FEATURES

Competitive Sealed Bids – PIN# 8462010Q162C02 – DUE 05-10-10 AT 10:30 A.M. – Queens, known as Contract #Q162-110M.

These procurements are subject to participation goals for MBEs and/or WBES as required by Local Law 129 of 2005.

This contract is subject to Apprenticeship program requirements.

A pre-bid meeting is scheduled for Tuesday, April 20, 2010, at 11:00 A.M. in the Bid Room, Olmsted Center.

Bid documents are available for a fee of \$100.00 in the Blueprint Room, Room #64, Olmsted Center, from 8:00 A.M. to 3:00 P.M. The fee is payable by company check or money order to the City of NY, Parks and Recreation. A separate check/money order is required for each project. The Company name, address and telephone number as well as the project contract number must appear on the check/money order. Bidders should ensure that the correct company name, address, telephone and fax numbers are submitted by your company/messenger service when picking up bid documents. Vendor Source ID#: 67546.

Use the following address unless otherwise specified in notice, to secure, examine or submit bid/proposal documents, vendor pre-qualification and other forms; specifications/blueprints; other information; and for opening and reading of bids at date and time specified above.

Parks and Recreation, Olmsted Center, Room 64 Flushing Meadows Corona Park, Flushing, NY 11368.
Juan Alban (718) 760-6771, Juan.Alban@parks.nyc.gov

a6

POLICE**CONTRACT ADMINISTRATION UNIT****SOLICITATIONS***Construction Related Services*

REBID: CREATE AUDITORIUM – Competitive Sealed Bids – PIN# 056090000663 – DUE 04-29-10 AT 11:00 A.M. – REBID: The New York City Police Department seeks a vendor for furnishing all labor and material necessary and required for the construction of an auditorium for the Police Laboratory. Mandatory pre-bid conference is scheduled to be held 10:30 A.M. on Thursday, April 8, 2010 at Forensic Investigations Division, 150-14 Jamaica Avenue, Jamaica, New York. If you are interested, you may obtain a free copy of the bid package in person, Monday - Friday, 9:00 A.M. - 5:00 P.M. at Contract Administration Unit, 51 Chambers Street, Room 310, New York, NY 10007 or call (646) 610-5225. This procurement is subject to participation goals for MBEs and/or WBES as required by Local Law 129 of 2005. This procurement is subject to the Project Labor Agreement (“PLA”) entered into between the City and the Building and Construction Trades Council of Greater New York (“BCTC”) affiliated Local Unions. VSID#: 60473.

Use the following address unless otherwise specified in notice, to secure, examine or submit bid/proposal documents, vendor pre-qualification and other forms; specifications/blueprints; other information; and for opening and reading of bids at date and time specified above.

Police Department, 51 Chambers Street, Room 310 New York, NY 10007. Stephanie Gallop (646) 610-5225.

a6

SANITATION**AGENCY CHIEF CONTRACTING OFFICER****AWARDS***Construction / Construction Services***MARINE TRANSFER STATION CONVERSION PROGRAM HAMILTON AVENUE MARINE TRANSFER STATION**

Competitive Sealed Bids – PIN# 82708RR00034 – AMT: \$142,700,000.00 – TO: Prismatic Development Corporation and J.H. Reid General Contract, 60 Route 46, Fairfield, NJ 07004. Contract #20101411569.

MARINE TRANSFER STATION CONVERSION PROGRAM HAMILTON AVENUE MARINE TRANSFER STATION – Competitive Sealed Bids – PIN# 82708RR00035 – AMT: \$6,349,000.00 – TO: WDF Inc., 30 North MacQuesten Pkwy., Mt. Vernon, NY 10550. Contract #20101409406.

MARINE TRANSFER STATION CONVERSION PROGRAM HAMILTON AVENUE MARINE TRANSFER STATION – Competitive Sealed Bids – PIN# 82708RR00037 – AMT: \$14,918,000.00 – TO: Tru-Val Electric Corp., 2550 Park Avenue, Bronx, NY 10451. Contract #20101408761.

SITE PAVEMENT REPAIR - S.I.T.S – Competitive Sealed Bids – PIN# 82709RR00053 – AMT: \$259,964.00 – TO: Genrus Corp., 107-50 Guy Brewer Blvd. Contract #20101406466.

a6

SCHOOL CONSTRUCTION AUTHORITY**CONTRACT ADMINISTRATION****SOLICITATIONS***Construction / Construction Services***PAVED AREAS - CONCRETE AND SITE DRAINAGE**

Competitive Sealed Bids – PIN# SCA10-12369D-1 – DUE 04-26-10 AT 11:00 A.M. – Forest Hills HS (Queens). Project Range: \$3,770,000.00 to \$3,964,000.00. Non-refundable bid documents charge: \$100.00, certified check or money order. Make checks payable to the New York City

School Construction Authority. Bidders must be pre-qualified by the SCA.

Use the following address unless otherwise specified in notice, to secure, examine or submit bid/proposal documents, vendor pre-qualification and other forms; specifications/blueprints; other information; and for opening and reading of bids at date and time specified above.
 School Construction Authority, 30-30 Thomson Avenue Long Island City, NY 11101. Rookmin Singh (718) 752-5843 rsingh@nycsca.org

a6-12

FLOOD ELIMINATION – Competitive Sealed Bids – PIN# SCA10-13253D-1 – DUE 04-21-10 AT 11:30 A.M. – PS 130 (Brooklyn). Project Range: \$1,420,000.00 to \$1,500,000.00. Non-refundable bid documents charge: \$100.00, certified check or money order only. Make payable to the New York City School Construction Authority. Bidders must be pre-qualified by the SCA.

Use the following address unless otherwise specified in notice, to secure, examine or submit bid/proposal documents, vendor pre-qualification and other forms; specifications/blueprints; other information; and for opening and reading of bids at date and time specified above.
 School Construction Authority, 30-30 Thomson Avenue Long Island City, NY 11101. Rookmin Singh (718) 752-5843 rsingh@nycsca.org

a1-7

CAFETERIA/MULTI PURPOSE ROOM UPGRADE, LOW VOLTAGE ELECTRICAL SYSTEMS – Competitive Sealed Bids – PIN# SCA10-13122D-1 – DUE 04-21-10 AT 10:00 A.M. – PS 219 Annex (Brooklyn). Project Range: \$1,650,000.00 to \$1,745,000.00. Non-refundable bid document charge: \$100.00, certified check or money order only, make payable to the New York City School Construction Authority. Bidders must be pre-qualified by the SCA.

Use the following address unless otherwise specified in notice, to secure, examine or submit bid/proposal documents, vendor pre-qualification and other forms; specifications/blueprints; other information; and for opening and reading of bids at date and time specified above.
 School Construction Authority, 30-30 Thomson Avenue Long Island City, NY 11101. Stephanie Lyle (718) 752-5854 fax: (718) 472-0477, slyle@nycsca.org

a1-7

CONTRACT SERVICES

■ SOLICITATIONS

Construction / Construction Services

FLOOD ELIMINATION / EXTERIOR MASONRY – Competitive Sealed Bids – PIN# SCA10-13230D-1 – DUE 04-26-10 AT 10:00 A.M. – I.S. 78 (Brooklyn). Project Range: \$1,770,000.00 - \$1,870,000.00. Non-refundable bid document charge: \$100.00, certified check or money order

only. Make payable to the New York City School Construction Authority. Bidders must be pre-qualified by the SCA.

Use the following address unless otherwise specified in notice, to secure, examine or submit bid/proposal documents, vendor pre-qualification and other forms; specifications/blueprints; other information; and for opening and reading of bids at date and time specified above.
 School Construction Authority, 30-30 Thomson Avenue, Long Island City, NY 11101. Lily Persaud (718) 752-5852 fax: (718) 472-0477.

a6-12

FLOOR REPLACEMENT – Competitive Sealed Bids – PIN# SCA10-13268D-1 – DUE 04-22-10 AT 11:00 A.M. – PS 1 (Manhattan). Project Range: \$3,380,000.00 to \$3,560,000.00. Non-refundable document fee: \$100.00.

Use the following address unless otherwise specified in notice, to secure, examine or submit bid/proposal documents, vendor pre-qualification and other forms; specifications/blueprints; other information; and for opening and reading of bids at date and time specified above.
 School Construction Authority, 30-30 Thomson Avenue Room #1046, Long Island City, NY 11101. Ricardo Forde (718) 752-5288, fax: (718) 472-0477, rforde@nycsca.org

a6-12

TRANSPORTATION

DIVISION OF FRANCHISES, CONCESSIONS AND CONSENTS

■ SOLICITATIONS

Services (Other Than Human Services)

NON-PROFIT PUBLIC PLAZA OPPORTUNITIES – Other – PIN# 84110MBAD510 – DUE 06-30-10 AT 5:00 P.M. – The NYC Department of Transportation (DOT) and the NYC Plaza Program are now accepting applications from eligible not-for-profit organizations to propose sites for new plazas. Through this program, DOT will work with selected community partners to build new neighborhood plazas throughout the City. After the plazas are designed and built, the partnering organizations will be responsible for the maintenance, operation and management of the plazas, which may include the operation of a concession by the selected not-for-profit organization. Interested not-for-profit organizations should visit www.nyc.gov/plazas to learn more about the program and to download the program's guidelines and application. Interested not-for-profit organizations may also obtain a copy of the program's guidelines and application by contacting Vaidila Kungys at (212) 839-6693. The application deadline is Wednesday, June 30, 2010.

Use the following address unless otherwise specified in notice, to secure, examine or submit bid/proposal documents, vendor pre-qualification and other forms; specifications/

blueprints; other information; and for opening and reading of bids at date and time specified above.
 Department of Transportation, 55 Water Street, 9th Floor, NY, NY 10041. Vaidila Kungys (212) 839-6693 fax: (212) 839-6693, plazas@dot.nyc.gov

a5-16

SPECIAL MATERIALS

COMPTROLLER

■ NOTICE

NOTICE OF ADVANCE PAYMENT OF AWARDS PURSUANT TO THE STATUTES IN SUCH cases made and provided, notice is hereby given that the Comptroller of the City of New York, will be ready to pay, at 1 Centre St., Rm. 629, New York, NY 10007 on April 20, 2010, to the person or persons legally entitled an amount as certified to the Comptroller by the Corporation Counsel on damage parcels, as follows:

Damage Parcel No.	Block	Lot
47	3661	39
39,100	3759	58, 11
101,102,103	3759	53,15,48,20,23
104,105,106		45,25,42,28,30
107,108,109		39,37,34,33
110,111,112		
113,114		
121	3760	13
130	3760	25
133,134	3760	37
143	3791	22
151	3765	13
152	3765	11
171,172	3790	14,13
173	3790	12
174	3790	11
190,191,192	3722	1,4
193,194,195	3722	11,15,20
196	3722	24

Acquired in the proceeding, entitled NEW CREEK BLUEBELT, PHASE 4 subject to any liens and encumbrances of record on such property. The amount advanced shall cease to bear interest on the specified date above.

JOHN C. LIU
 Comptroller

a6-20

CHANGES IN PERSONNEL

OFFICE OF THE MAYOR
 FOR PERIOD ENDING 03/05/10

NAME	TITLE	NUM	SALARY	ACTION	PROV	EFF DATE
CARTER	MELISSA A	05384	\$39595.0000	RESIGNED	YES	01/24/10
GHALAMBOR	SHAHAB D	06689	\$54262.0000	RESIGNED	YES	01/17/10
GIACCONE	CHRISTIN E	0668A	\$53373.0000	INCREASE	YES	02/21/10
LASHER	MICAH	05454	\$180000.0000	APPOINTED	YES	02/07/10
POWELL	MICHAEL E	06405	\$36000.0000	APPOINTED	YES	02/21/10
SANTANA	DIANA	0668A	\$57000.0000	APPOINTED	YES	02/16/10
WALKER	DAWN S	6087A	\$102752.0000	RESIGNED	YES	02/16/10
WEHLE	PATRICK A	10025	\$143000.0000	INCREASE	YES	02/14/10

BOARD OF ELECTION
 FOR PERIOD ENDING 03/05/10

NAME	TITLE	NUM	SALARY	ACTION	PROV	EFF DATE
ANDRIULLI	ANTHONY J	94204	\$101588.0000	INCREASE	YES	02/07/10
CEDERQVIST	MARCUS	94223	\$172753.0000	RESIGNED	YES	02/13/10
EDGERTON	TIMOTHY	94367	\$11.9000	APPOINTED	YES	02/07/10
FLEMING	JESSE W	94207	\$42659.0000	INCREASE	YES	01/03/10

CAMPAIGN FINANCE BOARD
 FOR PERIOD ENDING 03/05/10

NAME	TITLE	NUM	SALARY	ACTION	PROV	EFF DATE
ALI	AHMAD	40502	\$47228.0000	APPOINTED	NO	01/29/10

NYC EMPLOYEES RETIREMENT SYS
 FOR PERIOD ENDING 03/05/10

NAME	TITLE	NUM	SALARY	ACTION	PROV	EFF DATE
ALKINS	SHELLEY- R	10251	\$24859.0000	APPOINTED	NO	02/16/10
CADIZ	EDWIN E	10251	\$24859.0000	APPOINTED	NO	02/21/10
HUGGINS	PATRICIA	10251	\$24859.0000	APPOINTED	NO	02/16/10
THOMPSON	DONNIE	10251	\$24859.0000	APPOINTED	NO	02/16/10

OFFICE OF THE COMPTROLLER
 FOR PERIOD ENDING 03/05/10

NAME	TITLE	NUM	SALARY	ACTION	PROV	EFF DATE
BALASIS	PETER	10044	\$61544.0000	RETIRED	YES	01/30/10
CARTER	TYRONE J	20246	\$70000.0000	APPOINTED	YES	02/21/10
CHAMPION	VANESSA S	95005	\$125270.0000	APPOINTED	YES	02/16/10
CLAVES	ROBERT J	13632	\$80715.0000	RETIRED	NO	02/19/10
GOLD	JOSHUA A	95005	\$105000.0000	APPOINTED	YES	02/16/10
MOLINA	EDWIN A	56057	\$37169.0000	RESIGNED	YES	02/12/10
RAPPAPORT	JOSEPH G	10026	\$97344.0000	RESIGNED	YES	12/17/09

OFFICE OF MANAGEMENT & BUDGET
 FOR PERIOD ENDING 03/05/10

NAME	TITLE	NUM	SALARY	ACTION	PROV	EFF DATE
DE GROAT	JAMES	06088	\$39329.0000	RESIGNED	YES	02/14/10
DE NITTO	STEPHEN V	06088	\$58993.0000	RESIGNED	YES	02/21/10
JEDREZYK	AGNES	91415	\$49609.0000	TRANSFER	NO	03/03/09
PEAR	REBECCA L	06088	\$58993.0000	RESIGNED	YES	02/14/10

TAX COMMISSION
 FOR PERIOD ENDING 03/05/10

NAME	TITLE	NUM	SALARY	ACTION	PROV	EFF DATE
JONES	BRENDA W	56056	\$15.0000	DECEASED	YES	02/16/10

LAW DEPARTMENT
 FOR PERIOD ENDING 03/05/10

NAME	TITLE	NUM	SALARY	ACTION	PROV	EFF DATE
MINOR	SHAQUETA L	10251	\$13.6100	RESIGNED	YES	02/14/10

DEPARTMENT OF CITY PLANNING
 FOR PERIOD ENDING 03/05/10

NAME	TITLE	NUM	SALARY	ACTION	PROV	EFF DATE
ASH	DANIELLE A	10209	\$10.3600	RESIGNED	YES	02/11/10

DEPARTMENT OF INVESTIGATION
 FOR PERIOD ENDING 03/05/10

NAME	TITLE	NUM	SALARY	ACTION	PROV	EFF DATE
CRUZ	DIANA D	31143	\$41021.0000	RESIGNED	YES	02/26/10
JHURANI	INDIRA	31143	\$49059.0000	RESIGNED	YES	02/13/10
RICKARD	CHRISTOP	31143	\$49059.0000	INCREASE	YES	02/21/10

TEACHERS RETIREMENT SYSTEM
 FOR PERIOD ENDING 03/05/10

NAME	TITLE	NUM	SALARY	ACTION	PROV	EFF DATE
AHMED	MOHAMMED N	13632	\$100000.0000	APPOINTED	YES	02/23/10

CIVILIAN COMPLAINT REVIEW BD
 FOR PERIOD ENDING 03/05/10

NAME	TITLE	NUM	SALARY	ACTION	PROV	EFF DATE
CARR	ABIGAIL R	31165	\$35660.0000	RESIGNED	YES	02/13/10
SHAW SR.	ERNESTO D	31165	\$41008.0000	RESIGNED	YES	02/03/10
YANG	BINGSHU	31165	\$35660.0000	RESIGNED	YES	02/14/10

POLICE DEPARTMENT
 FOR PERIOD ENDING 03/05/10

NAME	TITLE	NUM	SALARY	ACTION	PROV	EFF DATE
ABRAMS	EILEEN K	10144	\$33928.0000	RESIGNED	NO	04/11/08
AVERY	GINGER	70210	\$76488.0000	RETIRED	NO	02/27/10
BEEBE	TONGIA M	71652	\$43566.0000	RETIRED	NO	02/19/10
BERMINGHAM	LYNN A	70205	\$9.8800	RESIGNED	YES	02/05/10
CAMPBELL	DAVID	7026B	\$119073.0000	RETIRED	NO	02/15/10
CASTILLO	JASON J	70206	\$14.1600	RESIGNED	YES	02/03/10
CICERO	JOHN	70210	\$43644.0000	RESIGNED	NO	02/20/10
CINTRON	ROBERT B	70210	\$43644.0000	TERMINATED	NO	02/16/10
COCCIA	ROBERT J	70210	\$76488.0000	RETIRED	NO	02/24/10
COHEN	CHRIS N	70210	\$43644.0000	RESIGNED	NO	01/21/10
CONCEPCION	RALPH N	7026B	\$110317.0000	RETIRED	NO	02/27/10
FOGARTY	MICHAEL W	70235	\$94300.0000	RETIRED	NO	02/24/10
GALLEGO	GLORIA M	70205	\$9.8800	RESIGNED	YES	02/09/10
GIRARD-WINLEY	SAMANTHA N	70210	\$76488.0000	RESIGNED	NO	02/20/10
GOMEZ	INYI J	70210	\$76488.0000	RETIRED	NO	02/24/10
HALL	JOHN J	7021A	\$76695.0000	PROMOTED	NO	01/27/10

HEFFERNAN	MICHAEL	S	7021C	\$104081.0000	RETIRED	NO	02/20/10
HENNER	JORDAN	S	12626	\$60571.0000	RESIGNED	YES	02/18/10
HOGAN	JAMES	M	70210	\$76488.0000	RESIGNED	NO	01/21/10
HOLLIDAY	JUSTIN	D	60817	\$35323.0000	RESIGNED	NO	02/18/10
JONES	THELMA	A	70205	\$9.8800	RESIGNED	YES	02/02/10
KALOUDAKIS	DEMETRIO		70210	\$41975.0000	APPOINTED	NO	01/10/10
KOSTYUK	ZINAIDA		12626	\$52162.0000	INCREASE	YES	02/08/10
KOSTYUK	ZINAIDA		40526	\$42049.0000	APPOINTED	NO	02/08/10
LUCENA	LUIS	R	71651	\$36421.0000	DECEASED	NO	02/22/10
MARTINEZ-DIAZ	NOUEL		70210	\$41975.0000	APPOINTED	NO	01/10/10
MCNALLY	KATHLEEN	A	70235	\$94300.0000	RETIRED	NO	02/20/10
MCNEILL	FREIDA		60817	\$35455.0000	DECEASED	NO	02/18/10
MIETLOWSKI	ADAM	V	70210	\$41975.0000	RESIGNED	NO	01/15/10
MUNOZ	GISSELLE		70210	\$41975.0000	APPOINTED	NO	01/10/10
NEAL	VURNELL		10144	\$35285.0000	DECEASED	NO	02/15/10
NORMAN-BRELAND	KYM	R	70235	\$94300.0000	RETIRED	NO	02/26/10
PIPITONE	PAUL		70210	\$76488.0000	RETIRED	NO	02/18/10
PROANO	NELSON	L	70210	\$41975.0000	APPOINTED	NO	01/10/10
RECIO	MARTA		90644	\$31597.0000	RETIRED	YES	01/30/10
RIVERA	THERESA	M	70205	\$12.9000	RESIGNED	YES	12/31/09
RYAN	WILLIAM		7021B	\$90673.0000	RETIRED	NO	02/26/10
SANTOS	ALMA	R	10252	\$42117.0000	INCREASE	NO	02/07/10
SANTOS	ALMA	R	10144	\$38997.0000	APPOINTED	NO	02/08/10
SANTOS	YESENIA		70205	\$9.8800	RESIGNED	YES	02/05/10
STEIN	THOMAS		71652	\$43249.0000	PROMOTED	NO	01/11/10
THOMAS	STEVEN	D	70210	\$76488.0000	RETIRED	NO	02/19/10
TREVISANO	DEAN	A	7021A	\$76360.0000	RETIRED	NO	02/26/10
VALENTIN	NELSON		90644	\$31730.0000	RETIRED	YES	02/19/10
VASQUEZ	FERNANDO	F	70206	\$14.1600	RESIGNED	YES	02/12/10
VELAZQUEZ	BALERIA		70205	\$12.0500	RESIGNED	YES	02/02/10
VENICE	ANTHONY		70260	\$108244.0000	APPOINTED	NO	02/21/10
WALLACE	BRENDA		10144	\$35285.0000	DISMISSED	NO	02/09/10
WATERMAN	DEBBIE	L	70205	\$9.8800	APPOINTED	YES	01/29/10
WILLIAMS	ESTELLA		12158	\$38630.0000	RETIRED	NO	12/02/09
WILLIS	ZACHARY	J	70210	\$41975.0000	APPOINTED	NO	01/10/10
WOLF	JOHN	H	7026A	\$110317.0000	RETIRED	NO	02/16/10

FIRE DEPARTMENT
FOR PERIOD ENDING 03/05/10

NAME	TITLE	NUM	SALARY	ACTION	PROV	EFF DATE	
BEDDIA	JAMES	A	31661	\$39401.0000	APPOINTED	YES	02/19/10
BORSILLI	ANTHONY	G	70310	\$76488.0000	RETIRED	NO	02/15/10
BUETI JR	DOMINICK	K	92210	\$272.3000	RESIGNED	NO	07/20/08
BUSZEVSKI	MARY	H	53053	\$48153.0000	RETIRED	NO	02/24/10
CAHILL	STEVEN	M	70360	\$78000.0000	INCREASE	NO	02/13/10
CHOKALOV	ALEXANDE		31661	\$39401.0000	APPOINTED	NO	02/16/10
CLINE	GARY	R	70365	\$108244.0000	PROMOTED	NO	02/13/10
COEYMAN	MICHAEL	C	53054	\$55796.0000	RESIGNED	NO	02/25/10
COLLELUORI	BRIAN		70360	\$78000.0000	INCREASE	NO	02/13/10
CORCHADO II	ORLANDO		31661	\$39401.0000	APPOINTED	YES	02/19/10
CRESCO	RICHARD		31105	\$38677.0000	APPOINTED	NO	10/22/08
DEEHAN	BRENDAN	J	70365	\$108244.0000	PROMOTED	NO	02/13/10
FEUER	MATTHEW	R	70310	\$41311.0000	RESIGNED	NO	02/23/10
FORTUNATO	MICHAEL	J	70360	\$78000.0000	INCREASE	NO	02/13/10
FRANZ	OWEN	J	71010	\$33445.0000	RESIGNED	NO	06/20/08
FURUNO	KENNETH	M	70360	\$78000.0000	INCREASE	NO	02/13/10
GALVIN	THOMAS	R	7038B	\$196067.0000	INCREASE	NO	02/06/10
GERLAK	BENEDICT		31661	\$39401.0000	APPOINTED	YES	02/19/10
GRUDZIEN	JANUSZ		31661	\$39401.0000	APPOINTED	YES	02/18/10
HALPIN	PHILIP	A	70360	\$78000.0000	INCREASE	NO	02/13/10
JENSEN	THOMAS	M	7038B	\$196067.0000	INCREASE	NO	02/06/10
KIMBALL	ANTHONY	J	70360	\$78000.0000	INCREASE	NO	02/13/10
KINNANE	MICHAEL	G	70360	\$78000.0000	INCREASE	NO	02/13/10
KORNBLUTH	ANDREW		71010	\$34783.0000	RESIGNED	YES	02/10/10
LAHODA	ERIK	M	70360	\$78000.0000	INCREASE	NO	02/13/10
LEONARD	JAMES	E	7038A	\$188804.0000	PROMOTED	NO	02/06/10
LN	HENGTIAN		31661	\$39401.0000	APPOINTED	YES	02/16/10
LUHRS	JOSEPH		31661	\$39401.0000	APPOINTED	YES	02/18/10
MARRONE	MICHAEL	F	7038A	\$188804.0000	PROMOTED	NO	02/06/10
MARTIN	JAMES	P	5305E	\$117453.0000	RETIRED	YES	02/02/10
MCGRATH	MICHAEL	H	92210	\$283.2200	RESIGNED	NO	07/07/09
MIKHAEL	EMAD	S	31661	\$39401.0000	APPOINTED	NO	02/18/10
MILLER	PHILIP		70360	\$78000.0000	INCREASE	NO	02/13/10
MOLONEY	PATRICK	J	70360	\$78000.0000	INCREASE	NO	02/13/10
MOSIER	ROBERT	X	70365	\$108244.0000	PROMOTED	NO	02/13/10
MULLIGAN	PATRICK	T	70310	\$76488.0000	RETIRED	NO	02/14/10
MURPHY	MICHAEL	G	70360	\$78000.0000	INCREASE	NO	02/13/10
NEVILLE	GERARD	F	82984	\$117789.0000	INCREASE	YES	01/03/10
O'KEEFE	RICHARD	J	70360	\$78000.0000	INCREASE	NO	02/13/10
O'MALLEY	MICHAEL	P	70365	\$108244.0000	PROMOTED	NO	02/13/10
OGUNSOLA	JAMES		31661	\$39401.0000	APPOINTED	NO	02/16/10
PATEL	MILAN		31661	\$39401.0000	APPOINTED	YES	02/18/10
RALLIS III	JAMES	M	70365	\$108244.0000	RETIRED	NO	02/16/10
RAYNIS	STEPHEN	A	7038A	\$188804.0000	PROMOTED	NO	02/06/10
RIAMONI	ASNAN		31661	\$39401.0000	APPOINTED	YES	02/18/10
RUSSO	MICHAEL	J	70360	\$78000.0000	INCREASE	NO	02/13/10
RYAN	ROBERT	W	92210	\$272.3000	RESIGNED	NO	07/20/08
SERRA	ANDREW	T	70365	\$108244.0000	PROMOTED	NO	02/13/10
SIEGEL	WILLIAM	A	7038A	\$174560.0000	RETIRED	NO	11/19/08
SIMMS	FREDERIC	S	70360	\$78000.0000	INCREASE	NO	02/13/10
SPEED	KOFI		31661	\$39401.0000	APPOINTED	YES	02/18/10
TADDUNI	MICHAEL	C	70360	\$78000.0000	INCREASE	NO	02/13/10
TSANG	CHING	W	13632	\$104896.0000	INCREASE	NO	01/17/10
WITHERS	JEANETTE	S	10251	\$35695.0000	RETIRED	NO	02/27/10
YOUNG	ANGELO		31661	\$39401.0000	APPOINTED	YES	02/16/10

ADMIN FOR CHILDREN'S SVCS
FOR PERIOD ENDING 03/05/10

NAME	TITLE	NUM	SALARY	ACTION	PROV	EFF DATE	
ABDUL MAJID	KHADIJA	A	52366	\$46479.0000	INCREASE	NO	02/10/10
ALEXANDER	MICHAEL	E	52366	\$46479.0000	INCREASE	NO	02/10/10
ALI	BEVERLY		95600	\$92341.0000	INCREASE	YES	02/07/10
AMARO	MADELLE		52366	\$49561.0000	RESIGNED	NO	02/07/10
BERGEN	COLLEEN	M	52366	\$46479.0000	INCREASE	NO	02/10/10
BURKE	TASHA	J	52366	\$46479.0000	INCREASE	NO	02/10/10
CARABALLO	JESSICA		12158	\$38595.0000	APPOINTED	NO	02/14/10
CHABLA	PATRICIA	A	12158	\$77888.0000	APPOINTED	NO	02/14/10
CLARKE	DAINTY	A	52366	\$46479.0000	INCREASE	NO	02/10/10
COCHRANE	MARVIN	H	52366	\$46479.0000	INCREASE	NO	02/10/10
COLON	DAMARIS		10251	\$28588.0000	RESIGNED	NO	05/03/09
CURTIS	JESSICA	L	52366	\$46479.0000	RESIGNED	NO	02/18/10
DUNCAN	DEBBIE	D	52367	\$72710.0000	RESIGNED	NO	02/17/10
FIGUEROA	YESSENIA		52366	\$46479.0000	INCREASE	NO	02/10/10
GREEN	ANDREW	A	52366	\$49561.0000	RESIGNED	NO	02/25/10
HAMPTON	SHAKIYA	M	52366	\$46479.0000	INCREASE	NO	02/10/10
JACOBS	ATIYA		52366	\$46479.0000	INCREASE	NO	02/10/10
JOHNSON	ASHLEY	P	52366	\$46479.0000	INCREASE	NO	02/10/10
KELLAM	MARSHA	L	95600	\$132444.0000	INCREASE	YES	02/21/10
KHATARI	ALIA	A	52366	\$46479.0000	INCREASE	NO	02/10/10
KHEMIRI	MILLIE		52408	\$70810.0000	INCREASE	YES	02/14/10

LIVINGSTONE	KASHIRAH		52366	\$46479.0000	INCREASE	NO	02/10/10
LOMAX	DAVID		91212	\$41377.0000	DISMISSED	NO	02/19/10
MALDONADO	KARINA	L	52366	\$46479.0000	RESIGNED	NO	02/04/10
MAZELLA	TONI	A	52366	\$46479.0000	INCREASE	NO	02/10/10
PITTMAN-GRIFFIN	LINDA	F	52366	\$49561.0000	TERMINATED	NO	02/25/10
RAMKISHUN	BIBI YAK		52366	\$49561.0000	DISMISSED	NO	12/22/09
ROBERTSON	CHARISSE		52366	\$49561.0000	RESIGNED	NO	02/21/10
SHAIKH	QUDDUS		83008	\$92350.0000	INCREASE	YES	02/14/10
SHITTU	TAOFIK	A	52366	\$46479.0000	INCREASE	NO	02/10/10
SILVERMAN	LYNNE	V	52312	\$66400.0000	RETIRED	NO	02/26/10
THOMAS	TANEISHA	A	52366	\$46479.0000	INCREASE	NO	02/10/10
WEDDERBURN	WENDY	P	30087	\$73116.0000	RESIGNED	YES	02/23/10
YOFFIE	MONA	G	52367	\$72692.0000	RETIRED	NO	02/23/10

HRA/DEPT OF SOCIAL SERVICES
FOR PERIOD ENDING 03/05/10

NAME	TITLE	NUM	SALARY	ACTION	PROV	EFF DATE	
ALLEN	DELORES		52304	\$40674.0000	RETIRED	NO	02/26/10
BALITSKIY	LEONID		52314	\$39520.0000	APPOINTED	NO	06/01/08
BARTOLOMEO	GERALDIN		10124	\$46015.0000	RETIRED	NO	02/17/10
BENNETT	RENEE	M	10124	\$56911.0000	INCREASE	NO	02/21/10
BERRY	YVETTE	R	10251	\$33928.0000	APPOINTED	YES	09/14/08
BRAMBHATT	MITABEN	R	52311	\$49646.0000	INCREASE	YES	02/14/10
BRAMBHATT	MITABEN	R	52304	\$40224.0000	APPOINTED	NO	02/17/10
BURT	EDDIE		10251	\$31852.0000	DECEASED	YES	02/17/10
BUSH	ALFRED	J	1002C	\$54094.0000	PROMOTED	NO	02/21/10
CARRANZA	BLANCA		12627	\$69353.0000	RETIRED	NO	02/23/10
CARROLL	SHARON	E	52304	\$40224.0000	APPOINTED	YES	02/21/10
CHALU	PURANDAT		90723	\$173.8400	APPOINTED	YES	02/16/10
CHARLES-BUTLER	BARBARA	J	10251	\$35317.0000	RETIRED	YES	02/19/10
CLAYTOR	KENNETH		1002C	\$63171.0000	PROMOTED	NO	02/21/10
COLE	DESMOND	M	90644	\$29928.0000	APPOINTED	YES	01/25/09
CORNISH-ELLIS	SELINA	E	1002C	\$59560.0000	PROMOTED	NO	02/21/10
DAVIS-CARSON	WANDA	F	12627	\$68466.0000	INCREASE	YES	02/21/10
DOLAN	DOUGLAS		10104	\$35770.0000	DISMISSED	NO	02/12/10
DUKES	LABRIGIT	Y	52311	\$47820.0000	APPOINTED	NO	04/20/08
FELDER	JUNE	E	10251	\$38801.0000	INCREASE	NO	02/21/10
FELLOWS	RICHARD		70810	\$42332.0000	DISMISSED	NO	02/21/10
FERNQUIST	BRIDGET		30087	\$69085.0000	RESIGNED	YES	02/25/10
FRAZIER	CYNTHIA		52304	\$40224.0000	APPOINTED	NO	02/21/10
GANI	DOREEN	J	30087	\$77015.0000	INCREASE	YES	02/14/10
GARTNEY	ALFRED		31113	\$40224.0000	RETIRED	NO	02/25/10
GHIgliOTTI	JOYCE	K	10022	\$58605.0000	INCREASE	YES	02/21/10
GHIgliOTTI	JOYCE	K	10124	\$51520.0000	APPOINTED	NO	02/21/10
HOWARD	CAROLYN		1002C	\$61827.0000	PROMOTED	NO	02/21/10

LABRUZZO	CARMINE	F	70488	\$176377.0000	PROMOTED	NO	02/14/10
MARTINEZ	FERNANDO	L	70410	\$73546.0000	RETIRED	NO	02/18/10
OLIVARI	ARTHUR		70488	\$176377.0000	PROMOTED	NO	02/14/10
ORTIZ	NANCY		70467	\$90673.0000	RETIRED	NO	02/20/10
ROSS	CORA	L	12627	\$74759.0000	RETIRED	YES	02/27/10
ROSS	CORA	L	60948	\$43414.0000	RETIRED	NO	02/27/10
THOMPSON	SHIRELL	A	70410	\$46903.0000	TERMINATED	NO	02/12/10
TUITT	ENJOLI		70400	\$30683.0000	RESIGNED	YES	02/17/10
VILLACIS SR	MARCO	A	70410	\$41965.0000	TERMINATED	NO	02/18/10
WASHINGTON	TENIR		10209	\$9.4100	RESIGNED	YES	02/24/10

PUBLIC ADVOCATE
FOR PERIOD ENDING 03/05/10

NAME	TITLE	NUM	SALARY	ACTION	PROV	EFF DATE	
CANFIELD	ELLYN	C	94496	\$32000.0000	APPOINTED	YES	02/16/10
CASALI	PAUL C	W	94496	\$15600.0000	APPOINTED	YES	02/16/10
MASTROPAOLO	MARY		94498	\$50000.0000	APPOINTED	YES	02/16/10
MEIKLE	MOLLIE G	M	94497	\$59400.0000	APPOINTED	YES	02/12/10
TAQI	IRUM		94502	\$63000.0000	APPOINTED	YES	02/21/10

CITY COUNCIL
FOR PERIOD ENDING 03/05/10

NAME	TITLE	NUM	SALARY	ACTION	PROV	EFF DATE	
BERRY	ANDRES	A	94074	\$45000.0000	APPOINTED	YES	02/16/10
CHEN	CHAI	L	94074	\$16500.0000	APPOINTED	YES	02/19/10
FELICIANO	TEDDY		94074	\$15643.0000	APPOINTED	YES	02/17/10
FRATICELLI	REINALDO		94074	\$30000.0000	RESIGNED	YES	02/14/10
HERNANDEZ	DAVID		94074	\$15000.0000	APPOINTED	YES	02/07/10
JACKSON	SHANIQUA		30184	\$34731.0000	RESIGNED	YES	01/20/10
MADDEN-PEISTER	KYLE	D	94074	\$29120.0000	RESIGNED	YES	02/17/10
MARCANO	BARBARA	E	94074	\$30000.0000	APPOINTED	YES	02/21/10

CITY CLERK
FOR PERIOD ENDING 03/05/10

NAME	TITLE	NUM	SALARY	ACTION	PROV	EFF DATE	
MITCHELL	JAMES	L	06168	\$70000.0000	APPOINTED	YES	02/21/10

DEPARTMENT FOR THE AGING
FOR PERIOD ENDING 03/05/10

NAME	TITLE	NUM	SALARY	ACTION	PROV	EFF DATE	
ADAMS	PU	O	09749	\$7.2500	RESIGNED	YES	12/06/09
ADDERLY	JULIA		52441	\$2.6500	RESIGNED	YES	08/16/09
BARTOK	ALBERT		09749	\$7.2500	RESIGNED	YES	12/03/09
BIGGS	DELCINA		09749	\$7.2500	RESIGNED	YES	01/29/10
BROWN	EDWARD		52441	\$2.6500	APPOINTED	YES	02/07/10
CAPUTO	ROSE	M	09749	\$7.2500	APPOINTED	YES	02/16/10
COAKLEY	BRIDGET		09749	\$7.2500	RESIGNED	YES	01/29/10
CRIOLO	CONSUELO		09749	\$7.2500	RESIGNED	YES	02/11/10
DE LA PROVIDENC	VILMA		09749	\$7.2500	RESIGNED	YES	11/15/09
DELROW	MADELEIN	R	09749	\$7.2500	RESIGNED	YES	01/24/10
EDWARDS	LUCINDA		09749	\$7.2500	RESIGNED	YES	12/10/09
FISCHER	SHARON		09749	\$7.2500	RESIGNED	YES	10/04/09
FOSTER	PAUL	S	09749	\$7.2500	APPOINTED	YES	02/16/10
GLADSTEIN	JACQUELI		09749	\$7.2500	RESIGNED	YES	11/25/09
GONZALEZ	ELVIN		56057	\$40224.0000	RESIGNED	YES	02/17/10
HUANG	JIQIU		09749	\$7.2500	RESIGNED	YES	01/10/10
JAMES	EDA		09749	\$7.2500	APPOINTED	YES	02/16/10
JEAN	BELNACIN		09749	\$7.2500	RESIGNED	YES	11/29/09
JUNG	MYUNG JA		09749	\$7.2500	APPOINTED	YES	02/16/10
KHONDAKER	KHORSHEB	B	09749	\$7.2500	APPOINTED	YES	02/16/10
KIM	IN AE		09749	\$7.2500	APPOINTED	YES	02/16/10
KOIRALA	RAMESHWA		09749	\$7.2500	APPOINTED	YES	02/07/10
KOSTALAS	MARY		09749	\$7.2500	RESIGNED	YES	01/15/10
KUPFER	ALICE	M	52441	\$2.6500	DECEASED	YES	11/25/09
LOUDS	DOREEN		52441	\$2.6500	APPOINTED	YES	02/07/10
MITCHELL	MARJORIE		52441	\$2.6500	DECEASED	YES	12/13/09
NICOLAS	MARIE	C	09749	\$7.2500	RESIGNED	YES	07/28/09
PACHECO	REYNALDO		09749	\$7.2500	RESIGNED	YES	09/22/09
PAGE	MARY		09749	\$7.2500	APPOINTED	YES	02/16/10
RAY	CONSTANC		09749	\$7.2500	RESIGNED	YES	02/19/10
ROCHA	AIDA	G	09749	\$7.2500	RESIGNED	YES	11/05/09
ROLAND	GWENDOLY		09749	\$7.2500	RESIGNED	YES	02/11/10
ROLDAN	TIBURCIO		52441	\$2.6500	RESIGNED	YES	01/03/10
ROSA	ERENIA		52441	\$2.6500	RESIGNED	YES	12/27/09
ROY	KALI	P	09749	\$7.2500	RESIGNED	YES	01/29/10
SEELIG	ROSELYN	N	09749	\$7.2500	APPOINTED	YES	02/07/10
SERRANO	JAMES		09749	\$7.2500	APPOINTED	YES	02/16/10

THOMAS	VERA	M	52441	\$2.6500	RESIGNED	YES	12/25/09
WRIGHT	WILHELMI	L	09749	\$7.2500	APPOINTED	YES	02/16/10
YOUNG	DORIS		09749	\$7.2500	APPOINTED	YES	02/16/10
ZEIGLER	INEZ		09749	\$7.2500	APPOINTED	YES	02/16/10

CULTURAL AFFAIRS
FOR PERIOD ENDING 03/05/10

NAME	TITLE	NUM	SALARY	ACTION	PROV	EFF DATE	
WALKER	AARON	E	60495	\$40000.0000	APPOINTED	YES	02/21/10

OFF OF PAYROLL ADMINISTRATION
FOR PERIOD ENDING 03/05/10

NAME	TITLE	NUM	SALARY	ACTION	PROV	EFF DATE	
IBRAHIM	MOANES	Y	13621	\$59604.0000	APPOINTED	YES	02/16/10
NEMETS	ALEKSAND		13631	\$32.8400	APPOINTED	YES	02/16/10

INDEPENDENT BUDGET OFFICE
FOR PERIOD ENDING 03/05/10

NAME	TITLE	NUM	SALARY	ACTION	PROV	EFF DATE	
ANDERSON	ERIC	F	06713	\$56000.0000	APPOINTED	YES	02/21/10
DROZDZIK	PATRYK	P	06713	\$56243.0000	RESIGNED	YES	02/20/10

LANDMARKS PRESERVATION COMM
FOR PERIOD ENDING 03/05/10

NAME	TITLE	NUM	SALARY	ACTION	PROV	EFF DATE	
BETTS	MARY BET		92237	\$54212.0000	APPOINTED	NO	02/12/10
CARROLL	SARAH	J	92237	\$54212.0000	APPOINTED	NO	02/12/10
CORPUS	JOSELITO		92237	\$54212.0000	RESIGNED	YES	02/21/10
FLYNN	JANET		92237	\$47141.0000	RESIGNED	YES	02/12/10
KNOWLES	JARED	A	92237	\$54212.0000	APPOINTED	NO	02/12/10
WEISS	JOHN		92237	\$54212.0000	APPOINTED	NO	02/12/10

TAXI & LIMOUSINE COMMISSION
FOR PERIOD ENDING 03/05/10

NAME	TITLE	NUM	SALARY	ACTION	PROV	EFF DATE	
MOHAMMED	GOLAM		35116	\$39205.0000	RESIGNED	NO	02/12/10

PUBLIC SERVICE CORPS
FOR PERIOD ENDING 03/05/10

NAME	TITLE	NUM	SALARY	ACTION	PROV	EFF DATE	
BARI	ANAMIKA		10209	\$10.2500	APPOINTED	YES	02/09/10
BLANC	MURIELLE	J	10209	\$9.3000	APPOINTED	YES	01/01/10
GUZMAN	EDWIN		10209	\$8.5000	APPOINTED	YES	02/11/10
LIANG	LI	J	10209	\$8.5000	APPOINTED	YES	08/28/09
ROSARIO	BRINET		10209	\$9.0000	APPOINTED	YES	02/01/10
SEBOLD	JAMES	M	10209	\$8.0000	APPOINTED	YES	01/11/10
SOLANO	CAROLINA	M	10209	\$8.5000	APPOINTED	YES	01/18/10
STURDIVANT	TONEEKA		10209	\$9.0000	APPOINTED	YES	01/14/10

OFFICE OF LABOR RELATIONS
FOR PERIOD ENDING 03/05/10

NAME	TITLE	NUM	SALARY	ACTION	PROV	EFF DATE	
BREWER	JEAN	N	10025	\$168273.0000	INCREASE	NO	01/25/10
CAMPION	RENEE	E	13365	\$139889.0000	INCREASE	YES	01/25/10
CORINOTIS	ALISON		06361	\$56000.0000	RESIGNED	YES	06/29/05
YATES	RICHARD		13366	\$172897.0000	INCREASE	YES	01/25/10

HUMAN RIGHTS COMMISSION
FOR PERIOD ENDING 03/05/10

NAME	TITLE	NUM	SALARY	ACTION	PROV	EFF DATE	
SPENCE	HYACINTH		55016	\$48080.0000	RETIRED	NO	12/18/09

DEPT OF YOUTH & COMM DEV SRVS
FOR PERIOD ENDING 03/05/10

NAME	TITLE	NUM	SALARY	ACTION	PROV	EFF DATE	
ABRUZZO	GIANNA		12627	\$75712.0000	RESIGNED	YES	02/18/10

BRONX COMMUNITY BOARD #7
FOR PERIOD ENDING 03/05/10

NAME	TITLE	NUM	SALARY	ACTION	PROV	EFF DATE	
TIRADO	FERNANDO	P	56086	\$86370.0000	INCREASE	YES	07/01/08

LATE NOTICE

EDUCATION

NOTICE

Agenda

The Department of Education's (DOE) Chancellor's Committee on Contracts (COC) has been asked for approval to enter into contract negotiations with the following organization(s) for the services described below. Other organizations interested in providing these services to the DOE are invited to indicate their ability to do so by writing to Jay G. Miller at 65 Court Street, Room 1201, Brooklyn, NY 11201. Responses should be received no later than 9:00 A.M., Friday, April 12, 2010. Any COC approval will be contingent upon no expressions of interest in performing services by other parties.

ITEM(S) FOR CONSIDERATION:

1. American Museum of Natural History
Service(s): The Office of Curriculum Standards and Academic Engagement seeks approval to enter into an agreement with the American Museum of Natural History (AMNH), which serves as the lead coordinator of the Urban Advantage

Middle School Science Initiative (UA).
UA aims to develop school capacity to provide resources for students and teachers to implement science investigations and intensify science content knowledge. It collaborates with DOE and the AMNH, Brooklyn Botanic Garden, New York Botanical Garden, Wildlife Conservation Society's Bronx Zoo, New York Aquarium and Bronx Zoo. Through these partnerships, the DOE seeks to improve students' understanding of scientific inquiry by involving students and their families.

The UA program includes classroom materials and equipment, professional development that promotes teaching and learning of scientific inquiry and investigation, access to UA institutions through free school and family trips and the development of demonstration schools and lead teachers.

Term: 7/1/09 – 6/30/10 Total Contract Cost: \$1,000,000

2. Park Avenue Ambulance d/b/a American Medical Response
Service(s): The Office of School Support Services is seeking to extend Contract #9600951 with Park Avenue Ambulance d/b/a American Medical Response (AMR) to provide pupil transportation services with advanced life support to and from school for a special education student whose extreme medical condition resulted in his physician, parents and school recommending that the ambulance provider not be changed at this time. AMR has agreed to continue providing transportation services at the same price as the expired contract.

Term: 5/1/10-6/1/11 Total Contract Cost: \$161,200

3. Boys Club of New York
Service(s): The Office of School and Youth Development seeks

approval to enter into a license agreement with the Boys Club of New York (BCNY) to provide space to host an Alternative Learning Center (ALC) in Lower Manhattan.

ALC's serve students who are removed from their assigned schools due to violations of the New York City Student Discipline Code that warrant a Superintendent's suspension. Most ALC's are located in DOE facilities, however, due to a shortage of DOE space, there is a need for an additional ALC site in Manhattan. The site will serve a maximum of 80 students, with suspensions ranging from 6 to 90 days.

Term: 9/1/10-6/30/11, two 1 year options to renew
Total Contract Cost: \$300,000

4. ERS Data Systems
Service(s): The Office of Early Childhood Education seeks approval to enter into an agreement with ERS Data Systems to provide a Universal Pre-Kindergarten (UPK) assessment program, in compliance with State UPK regulation, to 549 public schools and 881 contracted Community Based Organizations (CBO).

The proposed assessment tool, Early Childhood Environment Rating Scales-Revised (ECERS-R), will evaluate 43 categories organized into 7 Subscales (Space and Furnishings, Language-Reasoning, Personal Care Routines, Activities, Interaction, Program Structure, Parents and Staff). These assessments will establish a baseline of minimum quality enabling the DOE to work toward improving evaluation and oversight of instructional interactions, which will lead to the development of a Quality Rating and Improvement System (QRIS).

Term: Two years Total Contract Cost: \$1,348,014

READER'S GUIDE

The City Record (CR) is, published each business day and includes notices of proposed New York City procurement actions, contract awards, and other procurement-related information. Solicitation notices for most procurements valued at or above \$100,000 for information technology and for construction and construction related services, above \$50,000 for other services, and above \$25,000 for other goods are published for at least one day. Other types of procurements, such as sole source, require notice in the City Record for five consecutive days. Unless otherwise specified, the agencies and offices listed are open for business Mondays thru Fridays from 9:00 A.M. to 5:00 P.M. except legal holidays.

NOTICE TO ALL NEW YORK CITY CONTRACTORS

The New York State Constitution ensures that all laborers, workers or mechanics employed by a contractor or subcontractor doing public work are to be paid the same wage rate that prevails in the trade where the public work is being done. Additionally, New York State Labor Law §§ 220 and 230 provide that a contractor or subcontractor doing public work in construction or building service must pay its employees no less than the prevailing wage. Section 6-109 (the Living Wage Law) of the New York City Administrative Code also provides for a "living wage", as well as prevailing wage, to be paid to workers employed by City contractors in certain occupations. The Comptroller of the City of New York is mandated to enforce prevailing wage. Contact the NYC Comptrollers Office at www.comptroller.nyc.gov, click on Labor Law Schedules to view rates.

New York City's "Burma Law" (Local Law No. 33 of 1997) No Longer to be Enforced. In light of the United States Supreme Court's decision in **Crosby v. National Foreign Trade Council**, 530 U.S. 363 (2000), the City has determined that New York City's Local Law No. 33 of 1997 (codified in Administrative Code Section 6-115 and Charter Section 1524), which restricts City business with banks and companies doing business in Burma, is unconstitutional. This is to advise, therefore, that the language relating to Burma contained in existing New York City contracts may not be enforced.

CONSTRUCTION/CONSTRUCTION SERVICES OR CONSTRUCTION RELATED SERVICES

The City of New York is committed to achieving excellence in the design and construction of its capital program, and building on the tradition of innovation in architecture and engineering that has contributed to the City's prestige as a global destination.

VENDOR ENROLLMENT APPLICATION

New York City procures approximately \$7 billion worth of goods, services, construction and construction-related services every year. The NYC Procurement Policy Board Rules require that agencies primarily solicit from established mailing lists called bidder/proposer lists. To register for these lists-free of charge-, prospective suppliers should fill out and submit the NYC-FMS Vendor Enrollment application.

- Online at <http://nyc.gov/selltonyc>

- To request a hardcopy application, call the Vendor Enrollment Center at (212) 857-1680.

Attention Existing Suppliers:

Even if you already do business with NYC agencies, be sure to fill out an application. We are switching over to citywide, centralized Bidders Lists instead of the agency-specific lists previously used to issue notices about upcoming contract opportunities. To continue receiving notices of New York City contract opportunities, you must fill out and submit a NYC-FMS Vendor Enrollment application.

If you are uncertain whether you have already submitted an application, call us at (212) 857-1680.

SELLING TO GOVERNMENT TRAINING WORKSHOP

New and experienced vendors are encouraged to register for a free training course on how to do business with New York City. "Selling to Government" workshops are conducted by the Department of Small Business Services, 110 William Street, New York, NY 10038. Morning and afternoon sessions are convened on the first Tuesday of each month. For more information, and to register, call (212) 618-8845.

PRE-QUALIFIED LIST

New York City procurement policy permits agencies to develop and solicit from pre-qualified lists of vendors, under prescribed circumstance. When it is decided by an agency to develop a pre-qualified list, criteria for pre-qualification must be clearly explained in the solicitation and notice of the opportunity to pre-qualify for that solicitation must be published in at least five issues of the CR.

Information and qualification questionnaires for inclusion on such list may be obtained directly from the Agency Chief Contracting Officer at each agency, (see Vendor Information Manual). A completed qualification Questionnaire may be submitted to the Chief Contracting Officer at any time, unless otherwise indicated and action (approval or denial) shall be taken by the agency within 90 days from the date of submission. Any denial or revocation of pre-qualified status can be appealed to the Office of Administrative Trials and Hearings, (OATH), Section 3-11 of the Procurement Policy Board Rules describes the criteria for the general use of pre-qualified lists.

NON-MAYORAL ENTITIES

The following agencies are not subject to Procurement Policy Board rules and do not follow all of the above procedures: City University, Department of Education, Metropolitan Transportation Authority, Health & Hospitals Corporation, Housing Authority. Suppliers interested in applying for inclusion on bidders list should contact these entities directly (see Vendor Information Manual) at the addresses given.

PUBLIC ACCESS CENTER

The Public Access Center is available to suppliers and the public as a central source for supplier-related information through on-line computer access. The Center is located at 253 Broadway, 9th floor, in lower Manhattan, and is open Monday through Friday from 10:00 A.M to 3:00 P.M. For information, contact the Mayor's Office of Contract Services at (212) 788-0010.

ATTENTION: NEW YORK CITY MINORITY AND WOMEN OWNED BUSINESS ENTERPRISES

Join the growing number of Minority and Women Owned Business Enterprises (M/WBEs) that are competing for New York City's business. In order to become certified for the program, your company must substantiate that it: (1) is at least fifty-one percent (51%) owned, operated and controlled by a minority or woman and (2) is either located in New York City or has a significant tie to New York City's business community. To obtain a copy of the certification application and to learn more about the program, contact the New York City Department of Small Business Services, 110 William Street, 2nd Floor, New York, New York 10038 (212) 513-6311.

PROMPT PAYMENT

It is the policy of the City of New York to pay its bills promptly. The Procurement Policy Board Rules generally require that the City pay its bills within 30 days after the receipt of a proper invoice. The City now pays interest on all late invoices. The grace period that formerly existed was eliminated on July 1, 2000. However, there are certain types of payments that are not eligible for interest. These are listed in Section 4-06 of the Procurement Policy Board Rules. The Comptroller and OMB determine the interest rate on late payments twice a year, in January and in July.

PROCUREMENT POLICY BOARD RULES

The Rules may also be accessed on the City Website, <http://nyc.gov/selltonyc>

COMMON ABBREVIATIONS USED IN THE CR

The CR contains many abbreviations. Listed below are simple explanations of some of the most common ones appearing in the CR:

- AB Acceptable Brands List
- AC Accelerated Procurement
- AMT Amount of Contract
- BL Bidders List
- CSB Competitive Sealed Bidding (including multi-step)
- CB/PQ CB from Pre-qualified Vendor List
- CP Competitive Sealed Proposal (including multi-step)
- CP/PQ CP from Pre-qualified Vendor List
- CR The City Record newspaper
- DA Date bid/proposal documents available
- DUE Bid/Proposal due date; bid opening date
- EM Emergency Procurement
- IG Intergovernmental Purchasing
- LBE Locally Based Business Enterprise
- M/WBE Minority/Women's Business Enterprise
- NA Negotiated Acquisition
- NOTICE.... Date Intent to Negotiate Notice was published in CR
- OLB..... Award to Other Than Lowest Responsible & Responsive Bidder/Proposer
- PIN..... Procurement Identification Number
- PPB Procurement Policy Board
- PQ Pre-qualified Vendors List
- RS..... Source required by state/federal law or grant
- SCE Service Contract Short-Term Extension
- DP Demonstration Project
- SS Sole Source Procurement
- ST/FED Subject to State &/or Federal requirements

KEY TO METHODS OF SOURCE SELECTION

The Procurement Policy Board (PPB) of the City of New York has by rule defined the appropriate methods of source selection for City procurement and reasons justifying their use. The CR procurement notices of many agencies include an abbreviated reference to the source selection method utilized. The following is a list of those methods and the abbreviations used:

- CSB **Competitive Sealed Bidding** (including multi-step)
Special Case Solicitations / Summary of Circumstances:
- CP **Competitive Sealed Proposal** (including multi-step)
- CP/1 Specifications not sufficiently definite
- CP/2 Judgement required in best interest of City
- CP/3 Testing required to evaluate
- CB/PQ/4
- CP/PQ/4 **CB or CP from Pre-qualified Vendor List/** Advance qualification screening needed
- DP Demonstration Project
- SS **Sole Source Procurement/**only one source
- RS..... Procurement from a Required Source/ST/FED
- NA Negotiated Acquisition
For ongoing construction project only:
- NA/8 Compelling programmatic needs

- NA/9 New contractor needed for changed/additional work
- NA/10 Change in scope, essential to solicit one or limited number of contractors
- NA/11 Immediate successor contractor required due to termination/default
For Legal services only:
- NA/12 Specialized legal devices needed; CP not advantageous
- WA **Solicitation Based on Waiver/Summary of Circumstances** (Client Services/BSB or CP only)
- WA1 Prevent loss of sudden outside funding
- WA2 Existing contractor unavailable/immediate need
- WA3 Unsuccessful efforts to contract/need continues
- IG **Intergovernmental Purchasing** (award only)
- IG/F Federal
- IG/S State
- IG/O Other
- EM **Emergency Procurement** (award only) An unforeseen danger to:
- EM/A Life
- EM/B Safety
- EM/C Property
- EM/D A necessary service
- AC **Accelerated Procurement/**markets with significant short-term price fluctuations
- SCE **Service Contract Extension/**insufficient time; necessary service; fair price
Award to Other Than Lowest Responsible & Responsive Bidder or Proposer / Reason (award only)
- OLB/a anti-apartheid preference
- OLB/b local vendor preference
- OLB/c recycled preference
- OLB/d other: (specify)

HOW TO READ CR PROCUREMENT NOTICES

Procurement Notices in the CR are arranged by alphabetically listed Agencies, and within Agency, by Division if any. The notices for each Agency (or Division) are further divided into three subsections: Solicitations, Awards; and Lists & Miscellaneous notices. Each of these subsections separately lists notices pertaining to Goods, Services, or Construction.

Notices of Public Hearings on Contract Awards appear at the end of the Procurement Section. At the end of each Agency (or Division) listing is a paragraph giving the specific address to contact to secure, examine and/or to submit bid or proposal documents, forms, plans, specifications, and other information, as well as where bids will be publicly opened and read. This address should be used for the purpose specified UNLESS a different one is given in the individual notice. In that event, the directions in the individual notice should be followed. The following is a SAMPLE notice and an explanation of the notice format used by the CR.

SAMPLE NOTICE:

POLICE

DEPARTMENT OF YOUTH SERVICES

■ SOLICITATIONS

Services (Other Than Human Services)

BUS SERVICES FOR CITY YOUTH PROGRAM – Competitive Sealed Bids – PIN# 056020000293 – DUE 04-21-03 AT 11:00 A.M.

Use the following address unless otherwise specified in notice, to secure, examine or submit bid/proposal documents, vendor pre-qualification and other forms; specifications/blueprints; other information; and for opening and reading of bids at date and time specified above.
NYPD, Contract Administration Unit, 51 Chambers Street, Room 310, New York, NY 10007. Manuel Cruz (646) 610-5225.

☛ m27-30

ITEM	EXPLANATION
POLICE DEPARTMENT	Name of contracting agency
DEPARTMENT OF YOUTH SERVICES	Name of contracting division
■ SOLICITATIONS	Type of Procurement action
<i>Services (Other Than Human Services)</i>	Category of procurement
BUS SERVICES FOR CITY YOUTH PROGRAM	Short Title
CSB	Method of source selection
PIN # 056020000293	Procurement identification number
DUE 04-21-03 AT 11:00 am	Bid submission due 4-21-03 by 11:00 am; bid opening date/time is the same.
<i>Use the following address unless otherwise specified in notice, to secure, examine-submit bid/proposal documents; etc.</i>	Paragraph at the end of Agency Division listing giving contact information, or submit bid/information or and Agency Contact address
	NYPD, Contract Administration Unit 51 Chambers Street, Room 310 New York, NY 10007. Manuel Cruz (646) 610-5225.
☛	Indicates New Ad
m27-30	Date that notice appears in City Record

NUMBERED NOTES

Numbered Notes are Footnotes. If a Numbered Note is referenced in a notice, the note so referenced must be read as part of the notice. **1.** All bid deposits must be by company certified check or money order made payable to Agency or Company.