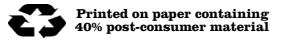




THE CITY RECORD

Official Journal of The City of New York

THE CITY RECORD
U.S.P.S. 0114-660



VOLUME CXXXV NUMBER 72

MONDAY, APRIL 14, 2008

PRICE \$4.00

TABLE OF CONTENTS

PUBLIC HEARINGS & MEETINGS

Board Meetings	1205
Manhattan Borough President	1205
City Council	1205
City Planning Commission	1215
City Planning	1216
Community Boards	1216
Landmarks Preservation Commission	1216
Loft Board	1217
Voter Assistance Commission	1217

COURT NOTICE

Supreme Court	1217
---------------	------

Kings County1217

PROPERTY DISPOSITION

Police	1217
Auction	1217

FIRST TIME PROCUREMENT ADS

1218-1219

PROCUREMENT

Chief Medical Examiner	1219
Agency Chief Contracting Officer	1219
City University	1219
Division of Contract and Purchasing	1219
Citywide Administrative Services	1219
Division of Municipal Supply Services	1219
Vendor List	1219
Correction	1219
Central Office of Procurement	1219

Economic Development Corporation ...1219

Contracts1219

Education1220

Division of Contracts and Purchasing 1220

Office of Emergency Management1220

Health and Hospitals Corporation1220

Health and Mental Hygiene1220

Agency Chief Contracting Officer ...1220

Homeless Services1220

Office of Contracts and Procurement .1220

Housing Authority1220

Capital Projects Division1220

Juvenile Justice1220

Parks and Recreation1221

School Construction Authority1221

Contract Administration1221

AGENCY RULES

Campaign Finance Board1222

SPECIAL MATERIALS

Housing Preservation and Development 1222

Changes in Personnel1222

READER'S GUIDE1224

LATE NOTICES

City University1223

Education1223

Information Technology and Telecommunications1223

THE CITY RECORD

MICHAEL R. BLOOMBERG, Mayor

MARTHA K. HIRST, Commissioner, Department of Citywide Administrative Services.
ELI BLACHMAN, Editor of The City Record.

Published Monday through Friday, except legal holidays by the Department of Citywide Administrative Services of the City of New York under Authority of Section 1066 of the New York City Charter.

Subscription—\$500 a year; daily, \$4.00 a copy (\$5.00 by mail) Periodicals Postage Paid at New York, N.Y.
POSTMASTER: Send address changes to THE CITY RECORD, 1 Centre Street, Room 2208, New York, N.Y. 10007 - 1602

Editorial Office
1 Centre Street, Room 2208
New York N.Y. 10007-1602
Telephone (212) 669-8252

Subscription Changes/Information
1 Centre Street, Room 2208
New York N.Y. 10007-1602
Telephone (212) 669-8252

The City of New York Home Page
provides Internet access via the WORLD
WIDE WEB to solicitations and awards
<http://www.nyc.gov/cityrecord>

PUBLIC HEARINGS AND MEETINGS

See Also: Procurement; Agency Rules

BOARD MEETINGS

NOTICE OF MEETINGS

Art Commission

Meets in City Hall, Third Floor, Manhattan, New York 10007 on the second Monday of the month, except August. For changes in the schedule, copies of monthly agendas, or additional information, please call (212) 788-3071 or visit our web site at nyc.gov/artcommission

City Planning Commission

Meets in Spector Hall, 22 Reade Street, New York, New York 10007, twice monthly on Wednesday, at 10:00 A.M., unless otherwise ordered by the Commission.

City Council

Meets by Charter twice a month in Councilman's Chamber, City Hall, Manhattan, New York 10007, at 1:30 P.M.

Contract Awards Public Hearing

Meets in Spector Hall, 22 Reade Street, Main Floor, Manhattan, weekly, on Thursday, commencing 10:00 A.M., and other days, times and location as warranted.

Department of Education

Meets in the Hall of the Board for a monthly business meeting on the Third Wednesday, of each month at 6:00 P.M. The Annual Meeting is held on the first Tuesday of July at 10:00 A.M.

Board of Elections

32 Broadway, 7th floor, New York, NY 10004, on Tuesday, at 1:30 P.M. and at the call of the Commissioner

Environmental Control Board

Meets at 66 John Street, 10th floor, conference room, New York, NY 10038 at 9:15 A.M., once a month at the call of the Chairman.

Board of Health

Meets in Room 330, 125 Worth Street, Manhattan, New York 10013, at 10:00 A.M., at the call of the Chairman.

Health Insurance Board

Meets in Room 530, Municipal Building, Manhattan, New York 10007, at call of the Chairman.

Board of Higher Education

Meets at 535 East 80th Street, Manhattan, New York 10021, at 5:30 P.M., on fourth Monday in January, February, March, April, June, September, October, November and December. Annual meeting held on fourth Monday in May.

Citywide Administrative Services

Division Of Citywide Personnel Services will hold hearings as needed in Room 2203, 2 Washington Street, New York, N.Y. 10004.

Commission on Human Rights

Meets on 10th floor in the Commission's Central Office, 40 Rector Street, New York, New York 10006, on the fourth Wednesday of each month, at 8:00 A.M.

In Rem Foreclosure Release Board

Meets in Spector Hall, 22 Reade Street, Main Floor, Manhattan, Monthly on Tuesdays, commencing 10:00 A.M., and other days, times and location as warranted.

Franchise And Concession Review Committee

Meets in Spector Hall, 22 Reade Street, Main Floor, Manhattan, Monthly on Wednesdays, Commencing 2:30 P.M., and other days, times and location as warranted.

Real Property Acquisition And Disposition

Meets in Spector Hall, 22 Reade Street, Main Floor, Manhattan, bi-weekly, on Wednesdays, Commencing 10:00 A.M., and other days, times and location as warranted.

Landmarks Preservation Commission

Meets in the Hearing Room, Municipal Building, 9th Floor North, 1 Centre Street in Manhattan on approximately three Tuesday's each month, commencing at 9:30 A.M. unless otherwise noticed by the Commission. For current meeting dates, times and agendas, please visit our website at www.nyc.gov/landmarks.

Employees' Retirement System

Meets in the Boardroom, 22nd Floor, 335 Adams Street, Brooklyn, New York 11201, at 9:30 A.M., on the third Thursday of each month, at the call of the Chairman.

Housing Authority

Board Meetings will be held every other Wednesday at 10:00 A.M. (unless otherwise noted) in the Board Room on the 12th Floor of 250 Broadway. These meetings are open to the public. Pre-registration of speakers is required. Those who wish to register must do so at least forty-five (45) minutes before the scheduled Board Meeting. Comments are limited to the items on the agenda. Speakers will be heard in the order of registration. Speaking time will be limited to three (3) minutes. The public comment period will conclude upon all speakers being heard or at the expiration of thirty (30) minutes allotted by law for public comment, whichever occurs first.

For Board Meeting dates and times, and/or additional information, please visit our website at nyc.gov/nycha or contact us at (212) 306-6088. Copies of the agenda can be picked up at the Office of the Secretary at 250 Broadway, 12th floor, New York, New York, no earlier than 3:00 P.M. on the Friday before the upcoming Wednesday Board Meeting. Any person requiring a reasonable accommodation in order to participate in the Board Meeting, should contact the Office of the Secretary at (212) 306-6088 no later than five (5) business days before the Board Meeting.

Parole Commission

Meets at its office, 100 Centre Street, Manhattan, New York 10013, on Thursday, at 10:30 A.M.

Board of Revision of Awards

Meets in Room 603, Municipal Building, Manhattan, New York 10007, at the call of the Chairman.

Board of Standards and Appeals

Meets at 40 Rector Street, 6th Floor, Hearing Room "E" on Tuesdays at 10:00 A.M. Review Sessions begin at 9:30 A.M. and are customarily held on Mondays preceding a Tuesday public hearing in the BSA conference room on the 9th Floor of 40 Rector Street. For changes in the schedule, or additional information, please call the Application Desk at (212) 513-4670 or consult the bulletin board at the Board's Offices, at 40 Rector Street, 9th Floor.

Tax Commission

Meets in Room 936, Municipal Building, Manhattan, New York 10007, each month at the call of the President.

MANHATTAN BOROUGH PRESIDENT

MEETING

PUBLIC NOTICE IS HEREBY GIVEN THAT the Manhattan Borough Board meeting is scheduled for April 17, 2008 from 8:30 A.M. to 10:00 A.M., at the Harlem State Office Building located at 163 West 125th Street, 2nd Floor, Art Gallery.

PLEASE NOTE: Individuals requesting sign-language interpreters or other reasonable accommodations for disabilities should contact the Office of the Manhattan Borough President, located at 1 Centre Street, 19th Floor South, New York, NY 10007 at (212) 669-8300. NO LATER THAN THREE (3) BUSINESS DAYS PRIOR TO THE PUBLIC HEARING/MEETING.

CITY COUNCIL

PUBLIC HEARINGS

NOTICE IS HEREBY GIVEN THAT the Council has scheduled the following public hearings on the matters indicated below:

The Subcommittee on Zoning and Franchises will hold a public hearing on the following matters in the Council Committee Room, City Hall, New York City, New York 10007, commencing at 9:30 A.M. on Tuesday, April 15, 2008:

YARDS TEXT AMENDMENT

CITYWIDE

N 080078 ZRY

Application submitted by the Department of City Planning pursuant to Section 201 of the New York City Charter for an amendment of the Zoning Resolution of the City of New York, modifying regulations pertaining to yards and open space.

Matter in underline is new, to be added;
Matter in ~~strikeout~~ is to be deleted;
Matter with # # is defined in Section 12-10;
* * * indicates where unchanged text appears in the Zoning Resolution

* * *

Article II

Chapter 3

Bulk Regulations for Residential Buildings in Residence Districts

* * *

23-00

APPLICABILITY AND GENERAL PURPOSES

* * *

23-012

Lower density growth management areas

For areas designated as #lower density growth management areas# pursuant to Section 12-10 (DEFINITIONS), the underlying district regulations shall apply to all #residential developments# or #enlargements#. Such regulations are superseded or supplemented as set forth in the following Sections:

Section 11-44	(Authorizations or Permits in Lower Density Growth Management Areas)
Section 12-10	(DEFINITIONS - Floor area; Lower density growth management area and Private road)
Section 23-141	(Open space and floor area regulations in R1, R2, R3, R4 or R5 Districts)
Section 23-32	(Minimum Lot Area or LotWidth for Residences)
Section 23-44	(Permitted Obstructions in Required Yards or Rear Yard Equivalents)
Section 23-461	(Side yards for single- or two-family residences)
Section 23-462	(Side yards for all other residential buildings)
Section 23-533	(Required rear yard equivalents)
Section 23-541	(Within one hundred feet of corners)
Section 23-542	(Along short dimension of block)
Section 23-631	(Height and setback in R1, R2, R3, R4 and R5 Districts)
Section 23-711	(Standard minimum distance between buildings)
Section 23-88 23-881	(Minimum Distance Between LotLines and Building Walls in Lower Density Growth Management Areas)

* * *

23-12 Permitted Obstructions in Open Space
 R1 R2 R3 R4 R5 R6 R7 R8 R9 R10
 In the districts indicated, the following shall not be considered obstructions when located in any #open space# required on a #zoning lot#, except that no portion of such #open space# which is also a required #yard# or #rear yard equivalent#, or is needed to satisfy the minimum required area or dimensions of a #court#, may contain any obstructions not permitted in such #yard#, #rear yard equivalent# or #court#:

* * *

(e) Parking spaces, off-street, enclosed, #accessory#, not to exceed one space per #dwelling unit# when #accessory# to a #single-family#, #two-family# or three-#family residence#, provided that the total area occupied by a #building# used for such purposes does not exceed 20 percent of the total required #open space# on the #zoning lot#. However, two such spaces for a #single family residence# may be permitted in #lower density growth management areas#;

23-141 Open space and floor area regulations in R1, R2, R3, R4 or R5 Districts

* * *

(3) In R3-2, R3, R4 and R5 Districts, ~~except R4A, R4B, R4-1, R5A, R5B and R5D Districts~~, the permitted #floor area# of a #single-# or #two-family detached# or #semi-detached residence developed# after June 30, 1989, may be increased by ~~400~~ 300 square feet if at least one enclosed #accessory# off-street parking space is provided in a garage located wholly or partly in the #side lot ribbon# pursuant to paragraph (e) of Sections 23-12 (Permitted Obstructions in Open Space), 23-441 (Location of garages in side yards of corner lots) or 23-442 (Location of garages in side yards of other zoning lots).

(4) In R3, R4A and R4-1 Districts within #lower density growth management areas#, the permitted #floor area# of a #single-# or #two-family detached# or #semi-detached residence# may be increased by up to 300 square feet for one parking space and up to 500 square feet for two parking spaces provided such spaces are in a garage located wholly or partly in the #side lot ribbon# pursuant to Sections 23-12, paragraph (e), 23-441 or 23-442.

* * *

(6) ~~In R5A Districts, the permitted #floor area# of a #single-# or #two-family detached residence# may be increased by up to 300 square feet for one parking space provided such space is in a garage located in the #side lot ribbon#, pursuant to Sections 23-12, paragraph (e), 23-441 or 23-442.~~

23-44 Permitted Obstructions in Required Yards or Rear Yard Equivalents

In all #Residence Districts#, the following shall not be considered obstructions when located within a required #yard# or #rear yard equivalent#:

(a) In any #yard# or #rear yard equivalent#:

* * *

Fences, not exceeding four feet in height above adjoining grade in any #front yard#, except that for #corner lots#, a fence may be up to six feet in height within that portion of one #front yard# that is between a #side lot line# and the prolongation of the side wall of the #residence# facing such #side lot line#.

* * *

Parking spaces, off-street, open, within a #front yard# that are #accessory# to a #residential building# where:

(1) in R2X, R3, R4 and R5 Districts, no more than two parking spaces are required, provided such spaces are located in a permitted #side lot ribbon#;

(2) in R3, R4 and R5 Districts, more than two parking spaces are required, provided such spaces meet all the requirements of paragraph (b) of Section 25-621 (Location of parking spaces in certain districts) and the screening requirements of Section 25-66.

However, no such parking spaces shall be permitted in any #front yard# within a R1, R2, other than R2X, R4B, R5B or R5D District, and no such required spaces shall be permitted in any #front yard# within any R1, R2, R3, R4A or R4-1 District within a #lower density growth management area#.

* * *

Ramps for access by the handicapped; Steps, provided that such steps access only the lowest #story# of a #building# fronting on a #street#, which may include a #story# located directly above a #basement# and ramps for access by the handicapped;

* * *

Walls, not exceeding eight feet in height above adjoining grade and not roofed or part of a #building#, and not exceeding four feet in height in any #front yard#, except that for #corner lots#, a

wall may be up to six feet in height within that portion of one #front yard# that is between a #side lot line# and the prolongation of the side wall of the #residence# facing such #side lot line#.

23-451 Planting Requirement
 R1 R2 R3 R4 R5

In the districts indicated, a minimum percentage of the area of the #front yard# shall be planted which shall vary by #street# frontage of the #zoning lot# as set forth in the following table. For the purposes of this Section, the #front yard# shall include the entire area between all #street walls# of the #building# and their prolongations and the #street line#. Planted areas shall be comprised of any combination of grass, groundcover, shrubs, trees or other living plant material. For #through lots# or #corner lots#, the planting requirement of this Section shall be applied separately to each #street# frontage. For #corner lots#, planted areas of overlapping portions of #front yards# shall only be counted towards the planting requirement of one #front yard#. For #zoning lots# with multiple #building segments#, the planting requirement of this Section shall be applied separately to the entire area between the #street wall# of each #building segment# and the #street line#.

#Street# frontage of #zoning lot#, or #street wall# width of #building segment#, as applicable	Minimum percentage of #front yard# to be planted
Less than 20 feet	20
20 to 34 feet	25
35 to 59 feet	30
60 feet or greater	50

23-46 Minimum Required Side Yards
 R1 R2 R3 R4 R5 R6 R7 R8 R9 R10

In all districts, as indicated, #side yards# shall be provided on any #zoning lot# as specified in this Section, except as otherwise provided in the following Sections:

- Section 23-48 (Special Provisions for Existing Narrow Zoning Lots)
- Section 23-49 (Special Provisions for Party or Side LotLine Walls)
- Section 23-50 (EXCEPTIONS FOR SUBDIVISION OF ZONING LOTS AFTER DEVELOPMENT)
- Section 23-51 (Special Provisions Applying along District Boundaries Adjacent to Low Density Districts)

23-461 Side yards for single- or two-family residences
 R1 R2 R3 R4 R5 R6 R7 R8 R9 R10

(a) In all districts, as indicated, for #single-family detached residences# or, where permitted, for #two-family detached residences#, #side yards# shall be provided as set forth in the table in this paragraph, except that on #corner lots# in #lower density growth management areas#, and on #corner lots# in R2A, R1, R2, R3, R4 and R5 Districts, one #side yard# shall be at least 20 feet in width:

MINIMUM REQUIRED SIDE YARDS

Number Required	Required Total Width (in feet)	Required Minimum Width of any #Side Yard# (in feet)	District
2	35	15	R1-1
2	20	8	R1-2
2	13	5	R2 R2A R3-1 R3-2 R4-R10 R2X R3X R4A R5A R3A R4-1 R4B R5B R5D
2	10*	2*	
1	8*	0*	

* An open area with a minimum width of eight feet, parallel to the #side lot line#, is required along a common #side lot line# between a new #development#, #enlargement# or alteration and a #residential building# on an adjacent #zoning lot#, except that the total width of #side yards# on a #zoning lot# need not exceed 13 feet, with both one #side yards# at least five feet wide.

However, where an adjacent #zoning lot# has an existing #detached residence# with #side yards# totaling at least 13 feet in width with one #side yard# at least five feet wide, or an existing #semi-detached residence# with a #side yard# at least eight feet wide, the open area between a new #development#, #enlargement# or alteration and such #residential building# on an adjacent #zoning lot# shall have a minimum width of ten feet except that the total width of #side yards# on a #zoning lot# need not exceed 13 feet, with both #side yards# at least five feet wide.

Only chimneys, eaves, gutters, downspouts, open #accessory# off-street parking spaces, steps, and ramps for access by the handicapped shall be permitted obstructions in such open area and such obstructions may not reduce the minimum width of the open area by more than three feet. Open #accessory# off-street parking spaces shall be permitted in such open area.

R3-1 R3-2 R4 R4-1 R4B R5

(b) In the districts indicated, for #single-# or #two-family semi-detached residences#, a #side yard# shall be provided as set forth in the table in this paragraph, except that on #corner lots# in #lower density growth management areas#, one #side yard# shall be at least 20 feet in width:

MINIMUM REQUIRED SIDE YARD

Feet	District
8	R3-1 R3-2 R4 R5
4*	R4-1 R4B R5B R5D

* An open area with a minimum width of eight feet, parallel to the #side lot line#, is required along a common #side lot line# between a new #development#, #enlargement# or alteration and a #residential building# on an adjacent #zoning lot#.

However, where an adjacent #zoning lot# has an existing #detached residence# with #side yards# totaling at least 13 feet in width with one #side yard# at least five feet wide, or an existing #semi-detached residence# with a #side yard# at least eight feet wide, the open area between a new #development#, #enlargement# or alteration and such #residential building# on an adjacent #zoning lot# shall have a minimum width of ten feet.

Only chimneys, eaves, gutters, downspouts, open #accessory# off-street parking spaces, steps, and ramps for access by the handicapped shall be permitted obstructions in such open area and such obstructions may not reduce the minimum width of the open area by more than three feet. Open #accessory# off-street parking spaces shall be permitted in such open area.

23-462 Side yards for all other residential buildings

R6 R7 R8 R9 R10

(c) In the districts indicated, no #side yards# are required. However, if any open area extending along a #side lot line# is provided at any level, it shall measure at least eight feet wide for the entire length of the #side lot line#.

23-47 Minimum Required Rear Yards
 R1 R2 R3 R4 R5 R6 R7 R8 R9 R10

In all districts, as indicated, one a #rear yard# with a depth of not less than 30 feet shall be provided at every #rear lot line# on any #zoning lot# except a #corner lot# and except as otherwise provided in Sections 23-52 (Special Provisions for Shallow Interior Lots), 23-53 (Special Provisions for Through Lots), or 23-54 (Other Special Provisions for Rear Yards). #Rear yards# shall also be provided along portions of #side lot lines# as set forth in Section 23-471 (Beyond one hundred feet of a street line).

23-471 Beyond one hundred feet of a street line
 R1 R2 R3 R4 R5 R6 R7 R8 R9 R10

In all districts, as indicated, for #interior# or #through lot# portions of #corner lots#, and for #zoning lots# bounded by two or more #streets# that are neither #corner lots# nor #through lots#, the portion of a #side lot line# beyond 100 feet of the #street line# that it intersects shall be considered a #rear lot line# and the following rules shall apply along such #rear lot line#:

- (a) In all districts, a #rear yard# with a minimum depth of 30 feet shall be provided where such #rear lot line# coincides with a #rear lot line# of an adjoining #zoning lot# (see illustration 1);
- (b) In R1 through R5 Districts, a #rear yard# with a minimum depth of eight feet shall be provided where such #rear lot line# coincides with a #side lot line# of an adjoining #zoning lot# (see illustration 2);
- (c) In R6 through R10 Districts, no #rear yard# shall be required where such #rear lot line# coincides with a #side lot line# of an adjoining #zoning lot#.



ILLUSTRATION 1 (Corner lot example)

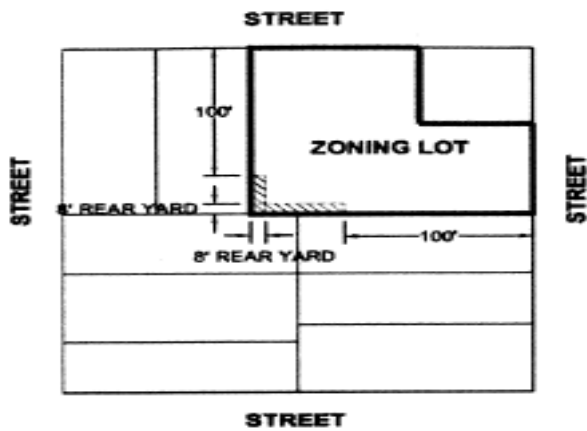


ILLUSTRATION 2
(Zoning lot bounded by two or more streets and is neither a corner lot nor through lot example)
* * *

23-51
Special Provisions Applying adjacent to R1 through R6B Districts along District Boundaries
R6 R7 R8 R9 R10

In the districts indicated, the provisions of this Section shall apply to those portions of #developments# or #enlargements# on #zoning lots# located wholly or partially within an R6, R7, R8 R9 or R10 District that are adjacent to and within 25 feet of a #zoning lot# located wholly or partially within an R1, R2, R3, R4, R5 or R6B District.

Such portions of #development# or #enlargement# shall:

- (a) not exceed a height of 35 feet where such adjoining district is an R1, R2, R3, R4, or R5 District, and
- (b) shall comply with the height and setback regulations of an R6B district where such adjoining district is an R6B District.

Furthermore, except where such adjacent lot is wholly or partially within an R6B District, a #side yard# at least eight feet wide shall be provided along the entire length of the common #side lot line#. Such #side yard# may be used for #accessory# parking.

if the boundary of an adjoining R1, R2, R3, R4 or R5 Districts coincides with a #side lot line# of a #zoning lot#, a #side yard# at least eight feet wide shall be provided along such boundary within the districts indicated. In addition, portions of #buildings developed# or #enlarged# in R6A, R6B, R7A, R7B, R7X, R8A, R8B, R8X, R9A, R9X, R10A or R10X Districts, or portions of #residential buildings developed#, or #enlarged# where permitted, pursuant to the Quality Housing Program in other R6, R7, R8, R9 or R10 Districts, shall comply with the requirements for R6B Districts in Section 23-633 (Street wall location and height and setback regulations in certain districts) when such portions are located within 25 feet of the boundary of an R1, R2, R3, R4, R5 or R6B District.

* * *

23-53
Special Provisions for Through Lots
R1 R2 R3 R4 R5 R6 R7 R8 R9 R10

In all districts, as indicated, the regulations of this Section shall apply to all #through lots#, except as provided in Section 23-471 (Beyond 100 feet of a corner). In the case of a #zoning lot# occupying an entire #block#, no #rear yard# or #rear yard equivalent# shall be required.

23-531
Excepted districts
R1 R2 R3

In the districts indicated, no #rear yard# regulations shall apply to any #through lots#, except as otherwise provided in Section 23-543 (For portions of through lots).

23-532
Excepted through lots
R1 R2 R3 R4 R5 R6 R7 R8 R9 R10

- (a) In the all districts, as indicated, no #rear yard# regulations shall apply to any #through lots# that extend less than 110 feet in maximum depth from #street# to #street#.

* * *

23-533
Required rear yard equivalents
R1 R2 R3 R4 R5 R6 R7 R8 R9 R10

In the all districts, as indicated, and in R1, R2 and R3 Districts within #lower density growth management areas#, on any #through lot# that is 110 feet or more in maximum depth from #street# to #street#, one of the following #rear yard equivalents# shall be provided:

- (a) an open area with a minimum depth of 60 feet, linking adjoining #rear yards# or, if no such #rear yards# exist, an open area with a minimum depth of 60 feet, midway (or within five feet of being midway) between the two #street lines# upon which such #through lot# fronts; or
- (b) two open areas, each adjoining and extending along the full length of a #street line# and each with a minimum depth of 30 feet measured from such #street line#, except that in R6, R7, R8, R9 or R10 Districts, the depth of such required open area along one #street line# may be decreased, provided that:
 - (1) a corresponding increase of in the depth

of the open area along the other #street line# is made; and

- (2) any required #front yards# or front setback areas are maintained; or
- (c) an open area adjoining and extending along the full length of each #side lot line# with a minimum width of 30 feet measured from each such #side lot line#.

* * *

23-54
Other Special Provisions for Rear Yards

* * *

23-541
Within one hundred feet of corners
R1 R2 R3 R4 R5 R6 R7 R8 R9 R10

In all the districts, as indicated, except within #lower density growth management areas# and R2A, R5A and R5D Districts, no #rear yard# shall be required within 100 feet of the point of intersection of two #street lines# intersecting at an angle of 135 degrees or less.

23-542
Along short dimension of block
R1 R2 R3 R4 R5 R6 R7 R8 R9 R10

In all the districts, as indicated, except within #lower density growth management areas# and R2A, R5A and R5D Districts, whenever a #front lot line# of a #zoning lot# coincides with all or part of a #street line# measuring less than 230 feet in length between two intersecting #streets#, no #rear yard# shall be required within 100 feet of such #front lot line#.

23-543
For portions of through lots
For zoning lots with multiple rear lot lines
R1 R2 R3 R4 R5 R6 R7 R8 R9 R10

In all districts, as indicated, along any #rear lot line# of a portion of a #through lot# which coincides with a #rear lot line# of an adjoining #zoning lot#, a #rear yard# shall be required as if such portion were an #interior lot#.

In all districts, as indicated, for #zoning lots# with multiple #rear lot lines#, if a #rear yard# extends from a #rear lot line# away from the #street line# which is used to determine such #rear lot line#, the following rules shall apply along such #rear lot line#:

- (a) In all districts, a #rear yard# with a minimum depth of 30 feet shall be provided where such #rear lot line# coincides with a #rear lot line# of an adjoining #zoning lot# (see illustration 1);
- (b) In R1 through R5 Districts, a #rear yard# with a minimum depth of eight feet shall be provided where such #rear lot line# coincides with a #side lot line# of an adjoining #zoning lot# (see illustration 3);
- (c) In R6 through R10 Districts, no #rear yard# shall be required where such #rear lot line# coincides with a #side lot line# of an adjoining #zoning lot#;
- (d) In all districts, for portions of #through lots# that have multiple #rear lot lines# and such portions are not subject to #interior lot# regulations, the #street line# bounding the #zoning lot# closest to such #rear lot line# shall be used to determine compliance with this Section 23-543 (see illustration 2).



ILLUSTRATION 1

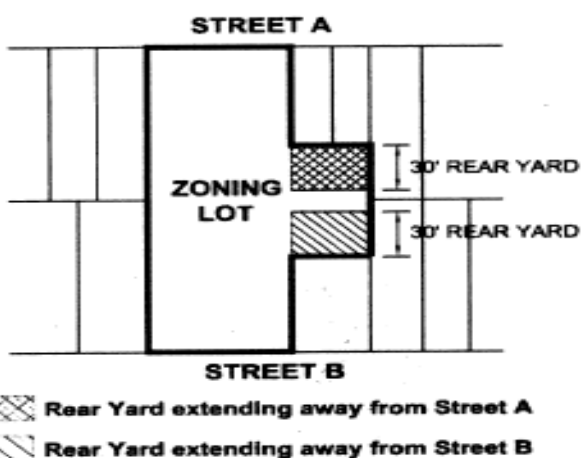


ILLUSTRATION 2

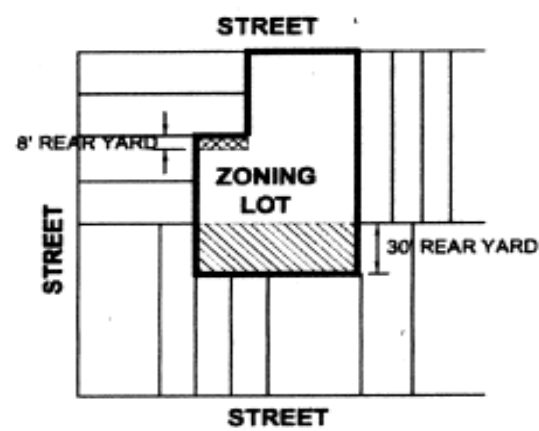


ILLUSTRATION 3
* * *

23-56
Modifications of Rear Yard Regulations
R1 R2 R3 R4 R5 R6 R7 R8 R9 R10

In all districts, as indicated, the regulations set forth in Section 23-543 (For zoning lots with multiple rear lot lines) may be modified in accordance with the provisions of Section 73-69 (Rear Yard Modifications).

* * *

23-711
Standard minimum distance between buildings

- (f) in R1, R2, R3, R4A and R4-1 Districts within #lower density growth management areas#, the provisions of this paragraph, (f), shall apply to any #zoning lot# with two or more #buildings# where at least 75 percent of the #floor area# of one #building# is located wholly beyond 50 feet of a #street line# and the #private road# provisions do not apply. For the purposes of this paragraph, any #residential building# with no #residential building# located between it and the #street line# so that lines drawn perpendicular to the #street line# do not intersect any other #residential building# shall be considered a "front building," and any #residential building# located wholly with at least 75 percent or more of its #floor area# located beyond the #rear wall line#, or prolongation thereof, of a "front building," shall be considered a "rear building." The minimum distances set forth in the table in this Section shall apply, except that a minimum distance of 45 feet shall be provided between any such front and rear #buildings#.

* * *

23-80
COURT REGULATIONS, MINIMUM DISTANCE BETWEEN WINDOWS AND WALLS OR LOT LINES AND OPEN AREA REQUIREMENTS

* * *

23-88
Minimum Distance between Lot Lines and Building Walls

23-882-881
Minimum distance between lot lines and building walls in lower density growth management areas

- (a) On #corner lots# in #lower density growth management areas#, for #zoning lots# with multiple #buildings# or #building segments#, an open area at least 30 feet in depth shall be provided between the #side lot line# and the #rear wall line# of any #building# or #building segment# that does not front upon two #streets# in its entirety.

- (b) In R1, R2, R3, R4A and R4-1 Districts within #lower density growth management areas#, the provisions of this paragraph, (b), Section shall apply to any #zoning lot# with two or more #buildings#, where at least 75 percent of the #floor area# of one #building# is located wholly beyond 50 feet of a #street line# and the #private road# provisions do not apply. For the purposes of this paragraph Section, any #residential building# with no #residential building# located between it and the #street line# so that lines drawn perpendicular to the #street line# do not intersect any other #residential building# shall be considered a "front building," and any #residential building# located wholly with at least 75 percent or more of its #floor area# located beyond the #rear wall line#, or prolongation thereof, of a "front building" shall be considered a "rear building." An open area with a minimum width of 15 feet shall be provided between any such rear building and the #side lot line# of an adjoining #zoning lot#, and an open area with a minimum width of 30 feet shall be provided between any such rear building and the #rear lot line# of an adjoining #zoning lot#. The permitted obstruction provisions of Section 23-44 for #side yards# shall apply where such open areas adjoin a #side lot line#, and the permitted obstruction provisions of Section 23-44 for #rear yards# shall apply where such open areas adjoin a #rear lot line#.

23-882
Minimum distance between lot lines and building walls in R1 through R5 Districts
R1 R2 R3 R4 R5

In the districts indicated, for #corner lots# with multiple

#buildings# or #building segments#, an open area at least 30 feet in depth shall be provided between the #side lot line# and the #rear wall line# of any #building# or #building segment# that does not front upon two #streets# in its entirety.

23-89 Open Area Requirements for Residences in Lower Density Growth Management Areas in the Borough of Staten Island R1 through R5 Districts R1 R2 R3 R4 R5

In #lower density growth management areas# in the Borough of Staten Island the districts indicated, the provisions of this Section shall apply to all #zoning lots# in #Residence Districts# with two or more #residential buildings# or #building segments#. All such #residential buildings# or #building segments# shall provide open areas as set forth below:

(a) An open area shall be provided adjacent to the rear wall of each such #building# or #building segment#. For the purposes of this Section, the "rear wall" shall be the wall opposite the wall of each #building# or #building segment# that faces a #street# or #private road#. The width of such open area shall be equal to the width of each #building# or #building segment#, and the depth of such open area shall be at least 30 feet when measured perpendicular to each rear wall. No such open areas shall serve more than one #building# or #building segment#. Only those obstructions set forth in paragraph (b) of Section 23-44 shall be allowed, except that parking spaces, whether enclosed or unenclosed, and driveways shall not be permitted within such open areas.

(b) For #buildings# or #building segments# that front upon two or more #streets# or #private roads#, and for #buildings# or #building segments# that do not face a #street# or #private road#, one wall of such #building# or #building segment# shall be designated the rear wall, and the open area provisions of this Section applied adjacent to such wall. However, for not more than one #building# or #building segment# located at the corner of intersecting #streets# or #private roads#, the depth of such required open area may be reduced to 20 feet.

* * *

Article II Chapter 4 Bulk Regulations for Community Facility Buildings in Residence Districts

* * *

24-36 Minimum Required Rear Yards R1 R2 R3 R4 R5 R6 R7 R8 R9 R10

In all districts, as indicated, one a #rear yard# with a depth of not less than 30 feet shall be provided at every #rear lot line# on any #zoning lot# except a #corner lot# and except as otherwise provided in Sections 24-37 (Special Provisions for Shallow Interior Lots), 24-38 (Special Provisions for Through Lots) or 24-39 (Other Special Provisions for Rear Yards). #Rear yards# shall also be provided along portions of #side lot lines# as set forth in Sections 24-361 (Beyond one hundred feet of a street line)

24-361 Beyond one hundred feet of a street line R1 R2 R3 R4 R5 R6 R7 R8 R9 R10

In all districts, as indicated, for #corner lots#, and for #zoning lots# that are bounded by two or more #streets# that are neither #corner lots# or #through lots#, the portion of a #side lot line# beyond 100 feet of the #street line# that it intersects shall be considered a #rear lot line# and the following rules shall apply along such #rear lot line#:

- (a) In all districts, a #rear yard# with a minimum depth of 30 feet shall be provided where such #rear lot line# coincides with a #rear lot line# of an adjoining #zoning lot# (see illustration 1);
(b) In R1 through R5 Districts, a #rear yard# with a minimum depth of eight feet shall be provided where such #rear lot line# coincides with a #side lot line# of an adjoining #zoning lot# (see illustration 2);
(c) In R6 through R10 Districts, no #rear yard# shall be required where such #rear lot line# coincides with a #side lot line# of an adjoining #zoning lot#.

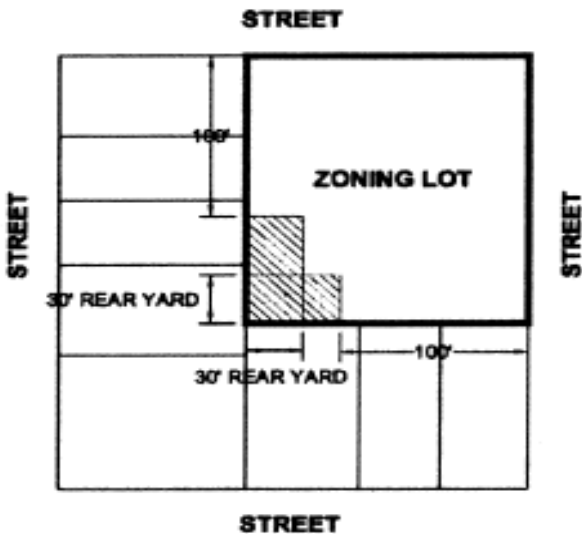


ILLUSTRATION 1 (Corner lot example)

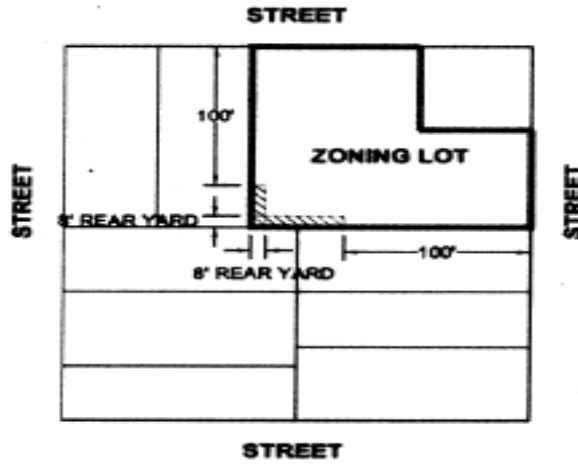


ILLUSTRATION 2 (Zoning lot bounded by two or more streets and is neither a corner lot nor through lot example)

* * *

24-38 Special Provisions for Through Lots R1 R2 R3 R4 R5 R6 R7 R8 R9 R10

In all districts, as indicated, the regulations of this Section shall apply to all #through lots#. In the case of a #zoning lot# occupying an entire #block#, no #rear yard# or #rear yard equivalent# shall be required.

* * *

24-382 Required rear yard equivalents R1 R2 R3 R4 R5 R6 R7 R8 R9 R10

In all districts, as indicated, on any #through lot# 110 feet or more in maximum depth from #street# to #street#, one of the following #rear yard equivalents# shall be provided:

- (a) an open area with a minimum depth of 60 feet linking adjoining #rear yards# or, if no such #rear yards# exist, an open area with a minimum depth of 60 feet, midway (or within five feet of being midway) between the two #street lines# upon which such #through lot# fronts; or
(b) two open areas, each adjoining and extending along the full length of a #street line#, and each with a minimum depth of 30 feet measured from such #street line#, except that in R6, R7, R8, R9 or R10 Districts, the depth of such required open area along one #street line# may be decreased provided that:
(1) a corresponding increase of in the depth of the open area along the other #street line# is made; and
(2) any required front setback areas are maintained; or
(c) an open area adjoining and extending along the full length of each #side lot line#, with a minimum width of 30 feet measured from each such #side lot line#.

* * *

24-391 Within one hundred feet of corners R1 R2 R3 R4 R5 R6 R7 R8 R9 R10

In all the districts, as indicated, except R5D Districts for #buildings# containing #residences#, no #rear yard# shall be required within 100 feet of the point of intersection of two #street lines# intersecting at an angle of 135 degrees or less.

24-392 Along short dimension of block R1 R2 R3 R4 R5 R6 R7 R8 R9 R10

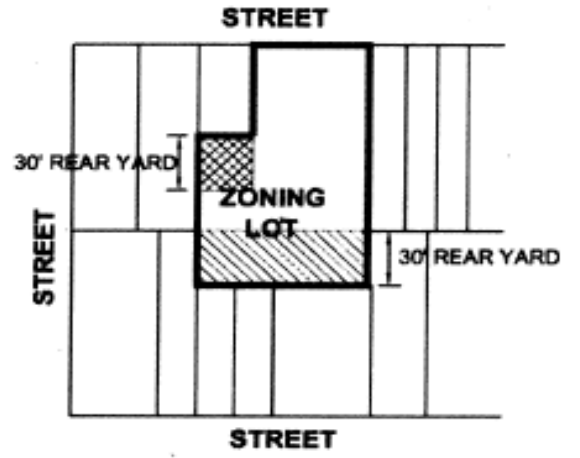
In all the districts, as indicated, except R5D Districts for #buildings# containing #residences#, whenever a #front lot line# of a #zoning lot# coincides with all or part of a #street line# measuring less than 220 feet in length between two intersecting #streets#, no #rear yard# shall be required within 100 feet of such #front lot line#.

24-393 For portions of through lots For zoning lots with multiple rear lot lines R1 R2 R3 R4 R5 R6 R7 R8 R9 R10

In all districts, as indicated, along any #rear lot line# of a portion of a #through lot# which coincides with a #rear lot line# of an adjoining #zoning lot#, a #rear yard# shall be required as if such portion were an #interior lot#. In all districts, as indicated, for #zoning lots# with multiple #rear lot lines#, if a #rear yard# extends from a #rear lot line# away from the #street line# which is used to determine such #rear lot line#, the following rules shall apply along such #rear lot line#:

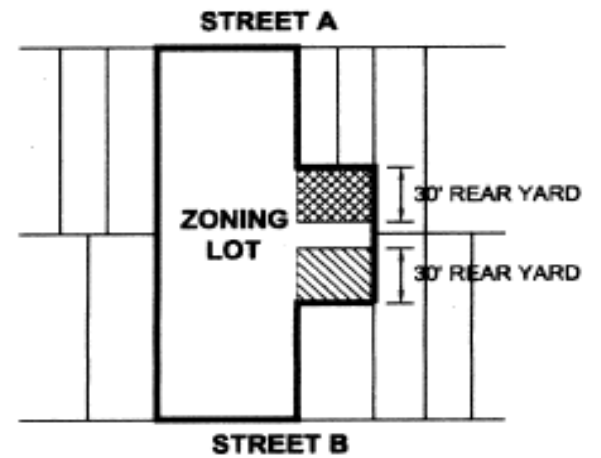
- (a) In all districts, a #rear yard# with a minimum depth of 30 feet shall be provided where such #rear lot line# coincides with a #rear lot line# of an adjoining #zoning lot# (see illustration 1);
(b) In R1 through R5 Districts, a #rear yard# with a minimum depth of eight feet shall be provided where such #rear lot line# coincides with a #side lot line# of an adjoining #zoning lot# (see illustration 3);
(c) In R6 through R10 Districts, no #rear yard# shall be required where such #rear lot line# coincides with a #side lot line# of an adjoining #zoning lot#.
(d) In all districts, for portions of #through lots# that have multiple #rear lot lines# and such portions are not subject to #interior lot# regulations, the #street

line# bounding the #zoning lot# closest to such #rear lot line# shall be used to determine compliance with this Section 24-393 (see illustration 2).



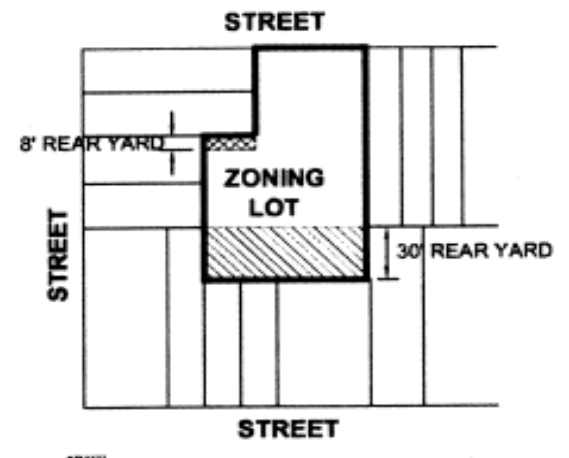
Legend for Illustration 1: Rear Yard extending away from Street Line, Rear Yard extending towards Street Line

ILLUSTRATION 1



Legend for Illustration 2: Rear Yard extending away from Street A, Rear Yard extending away from Street B

ILLUSTRATION 2



Legend for Illustration 3: Rear Yard extending away from Street Line, Rear Yard extending towards Street Line

ILLUSTRATION 3

* * *

24-41 Modifications of Rear Yard Regulations R1 R2 R3 R4 R5 R6 R7 R8 R9 R10

In all districts, as indicated, the regulations set forth in Section 24-393 (For zoning lots with multiple rear lot lines) may be modified in accordance with the provisions of Section 73-69 (Rear Yard Modifications).

* * *

Article II Chapter 5 Accessory Off-Street Parking and Loading Regulations

* * *

25-621 Location of parking spaces in certain districts

All #accessory# off-street parking spaces shall be located in accordance with the provisions of this Section, except that in R1, R2, R3, R4A and R4-1 Districts within #lower density growth management areas#, the provisions of Section 25-622 shall apply. In addition, all such parking spaces shall be subject to the curb cut requirements of Section 25-63 (Location of Access to the Street).

- (a) For #zoning lots# with #residential buildings# where no more than two #accessory# parking spaces are required:

* * *

R1 R2

- (4) In the districts indicated, required #accessory# off-street parking spaces shall be permitted only within a #building#, or in any open area on the #zoning lot# which is not between the #street line# and the #street wall# of the #building# or its prolon-gation.

* * *

25-631
Location and width of curb cuts in certain districts
 All curb cuts shall comply with the provisions of this Section, except that in #lower density growth management areas#, the provisions of Section 25-632 shall apply.

- * * *
- (b) For #zoning lots# with #residential buildings# where more than two #accessory# parking spaces are required:
 R2X R3 R4 R5
- (1) In the districts indicated, except R4B and R5B Districts, and except as otherwise provided in Section 25-633, curb cuts shall comply with the following provisions:
- (i) #zoning lots# with 35 feet or more of frontage along a #street# shall maintain a minimum distance of 16 feet of uninterrupted curb space along such #street#;
 - (ii) new #residential developments# shall maintain a minimum distance of 16 feet of uninterrupted curb space between all curb cuts on the same or adjoining #zoning lots developed# after June 30, 1989;
 - (iii) the maximum width of a curb cut serving a #group parking facility# shall be as set forth in the following table:

Size of Facility (in number of spaces)	Maximum Width of Curb Cuts (in feet)
up to 4	15
5 to 24	22
25 and over	30

(iv) all driveways shall be located at least 13 feet from any other driveway on the same or adjoining #zoning lots#. However, driveways may be paired with other driveways on the same or adjoining #zoning lots# provided the aggregate width of such paired driveways, including any space between them, does not exceed 20 feet. Curb cuts accessing such paired driveway shall have a minimum width of 15 feet and a maximum width, including splays, of 18 feet.

* * *

25-632
Driveway and curb cut regulations in lower density growth management areas
 The provisions of this Section shall apply within all #lower density growth management areas#, except that these provisions shall not apply to any #zoning lot# occupied by only one #single-family detached residence# with at least 60 feet of frontage along one #street# and, for such residences on #corner lots#, with at least 60 feet of frontage along two #streets#.

(g) ~~The maximum grade of a driveway shall not exceed 11 percent.~~

(h g) For multiple #buildings# on a single #zoning lot#, access to all parking spaces shall be provided entirely on the same #zoning lot#.

* * *

25-634
Maximum driveway grade
 R1 R2 R3 R4 R5
 In all districts, as indicated, the maximum grade of a driveway shall not exceed 11 percent in any #front yard#. Driveways existing on (date of enactment) which exceed a grade of 11 percent may be used to access parking spaces required for #residences# constructed after (date of enactment).

Article II
Chapter 6
Special Urban Design Guidelines - Streetscape
Special Requirements for Developments in R9 and R10 Districts, Developments with Private Roads and Street Tree Planting

26-32
Minimum Distance Between Walls and LotLines

(b) For the purposes of applying the provisions of Section 23-88 (Minimum Distance Between Lot Lines and Building Walls in Lower Density Growth Management Areas), the required curb of the #private road# shall be considered to be a #street line#.

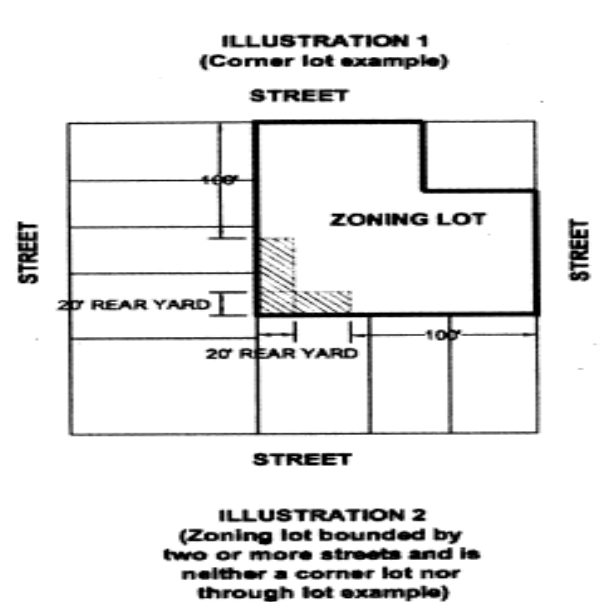
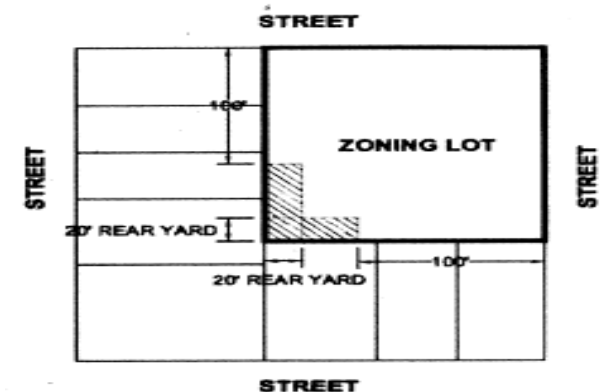
* * *

Article III
Chapter 3
Bulk Regulations for Commercial or Community Facility Buildings in Commercial Districts

* * *

33-26
Minimum Required Rear Yards
 C1 C2 C3 C4 C5 C6 C7 C8
 In all districts, as indicated, one a #rear yard# with a depth of not less than 20 feet shall be provided at every #rear lot line# on any #zoning lot# except a #corner lot# and except as otherwise provided in Sections 33-27 (Special Provisions for Shallow Interior Lots), 33-28 (Special Provisions for Through Lots) or 33-30 (OTHER SPECIAL PROVISIONS FOR REAR YARDS). #Rear yards# shall also be provided along portions of #side lot lines# as set forth in Section 33-261 (Beyond one hundred feet of a street line).

33-261
Beyond one hundred feet of a street line
 C1 C2 C3 C4 C5 C6 C7 C8
 In all districts, as indicated, for #corner lots#, and for #zoning lots# that are bounded by two or more #streets# that are neither #corner lots# or #through lots#, the portion of a #side lot line# beyond 100 feet of the #street line# that it intersects shall be considered a #rear lot line# and a #rear yard# with a minimum depth of 20 feet shall be provided where such #rear lot line# coincides with a #rear lot line# of an adjoining #zoning lot#.



* * *

33-28
Special Provisions for Through Lots
 C1 C2 C3 C4 C5 C6 C7 C8
 In all districts, as indicated, the regulations of this Section shall apply to all #through lots#, except that in In the case of a #zoning lot# occupying an entire #block#, no #rear yard# or #rear yard equivalent# shall be required.

33-281
Excepted districts
 C4-2 C4-3 C4-4 C4-5 C4-6 C4-7 C5 C6 C8-4
 In the districts indicated, no #rear yard# regulations shall apply to any #through lot#, except as otherwise provided in Section 33-303 (For portions of through lots For zoning lots with multiple rear lot lines).

* * *

33-283
Required rear yard equivalents
 C1 C2 C3 C4-1 C7 C8-1 C8-2 C8-3
 In the districts indicated, on any #through lot# 110 feet or more in maximum depth from #street# to #street#, one of the following #rear yard equivalents# shall be provided:

(a) an open area with a minimum depth of 40 feet linking adjoining #rear yards#, or if no such #rear yards# exist, then the midway (or within five feet of being midway) between the two #street lines# upon which such #through lot# fronts.

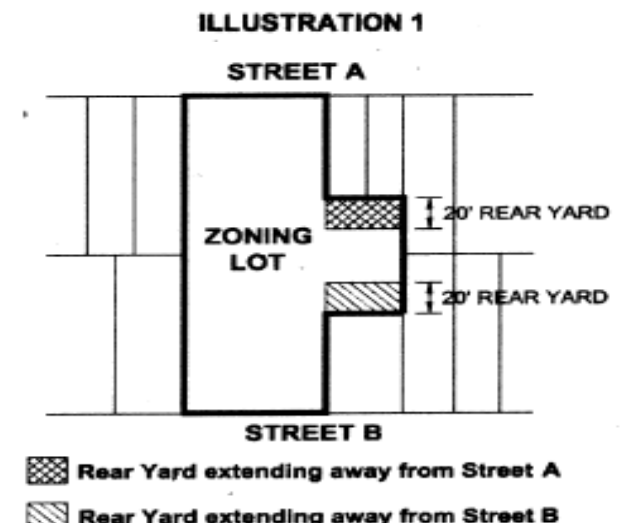
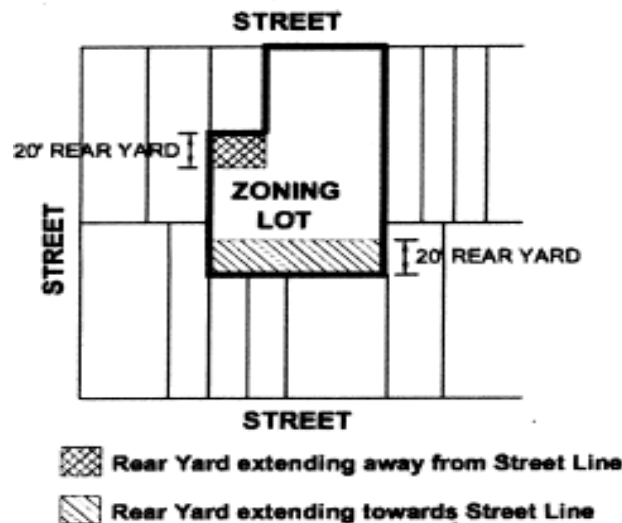
* * *

33-303
For portions of through lots
For zoning lots with multiple rear lot lines
 C1 C2 C3 C4 C5 C6 C7 C8
 In all districts, as indicated, along any #rear lot line# of a portion of a #through lot# which coincides with a #rear lot line# of an adjoining #zoning lot#, a #rear yard# shall be required as if such portion were an #interior lot#.

In all districts, as indicated, for #zoning lots# with multiple #rear lot lines#, if a #rear yard# extends from a #rear lot line# away from the #street line# which is used to determine such #rear lot line#, the following rules shall apply:

- (a) a #rear yard# with a minimum depth of 20 feet shall be provided where such #rear lot line# coincides with a #rear lot line# of an adjoining #zoning lot# (see illustration 1);
- (b) no #rear yard# shall be required where such #rear lot line# coincides with a #side lot line# of an adjoining #zoning lot#;
- (c) for portions of #through lots# that have multiple #rear lot lines# and such portions are not subject to

#interior lot# regulations, the #street line# bounding the #zoning lot# closest to such #rear lot line# shall be used to determine compliance with this Section 33-303 (see illustration 2).



* * *

33-32
Modifications of Yard Regulations
 C5-5 C6-8 C6-9

(a) In the districts indicated, in specified situations, the Board of Standards and Appeals may modify the regulations set forth in Sections 33-26 to 33-30, inclusive, relating to #rear yard# regulations, may be modified in accordance with the provisions of Section 73-68 (Height and Setback and Yard Modifications).

C1 C2 C3 C4 C5 C6 C7 C8

(b) In all districts, the regulations set forth in Section 33-303 (For zoning lots with multiple rear lot lines) may be modified in accordance with the provisions of Section 73-69 (Rear Yard Modifications).

* * *

Article III
Chapter 5
Bulk Regulations for Mixed Buildings in Commercial Districts

* * *

35-52
Modification of Side Yard Requirements
 C1 C2 C3 C4 C5 C6
 In the districts indicated, except as otherwise provided in Section 35-54 (Special Provisions Applying along District Boundaries Adjacent to Low Density Districts), no #side yard# shall be required for any #mixed building# although, if any open area extending along a #side lot line# is provided at any level, it shall have a width of not less than eight feet.

However, in C3A Districts, #side yards# shall be provided for any #mixed building# in accordance with the regulations for R3A Districts as set forth in Section 23-461 (Side yards for single- or two-family residences).

* * *

35-54
Special Provisions Applying adjacent to R1 through R6B Districts
along District Boundaries
 C1 C2 C3 C4 C5 C6

In the districts indicated, along such portion of the boundary of a #Commercial District# that coincides with a #side lot line# of a #zoning lot# in an R1, R2, R3, R4 or R5 District, an open area not higher than #curb level# and with a width of at least eight feet is required for a #mixed building# on a #zoning lot# in the #Commercial District#. In addition, if the #residential# portion of a #mixed building# is #developed#, or #enlarged# where permitted, pursuant to the Quality Housing Program, that portion of such #building# located within 25 feet of the boundary of an R1, R2, R3, R4, R5 or R6B Districts shall comply with the requirements for R6B Districts in Section 23-633 (Street wall location and height and setback regulations in certain districts).

35-541
Special yard provisions
 C1 C2 C3 C4 C5 C6
 In the districts indicated, for #developments# or #enlargements# on #zoning lots# adjacent to #zoning lots# in

R1, R2, R3, R4 or R5 Districts, a #side yard# at least eight feet wide shall be provided along the entire length of the common #side lot line#. Such #side yard# may be used for #accessory# parking.

35-542 Special height and setback regulations C1 C2 C3 C4 C5 C6

In the districts indicated, where the #residential# portion of a mixed #building# is #developed# pursuant to R6, R7, R8 R9 or R10 #bulk# regulations, the provisions of this Section shall apply to those portions of such mixed #buildings# located within such districts that are adjacent to and within 25 feet of a #zoning lot# located within R1, R2, R3, R4, R5 or R6B Districts.

Such portions of #development# or #enlargement# shall:

- (a) not exceed a height of 35 feet where such adjoining district is an R1, R2, R3, R4, or R5 District, and
(b) shall comply with the height and setback regulations of an R6B district where such adjoining district is an R6B District.

Article IV Chapter 3 Bulk Regulations

43-26 Minimum Required Rear Yards M1 M2 M3

In all districts, as indicated, one a #rear yard# with a depth of not less than 20 feet shall be provided at every #rear lot line# on any #zoning lot# except a #corner lot# and except as otherwise provided in Sections 43-27 (Special Provisions for Shallow Interior Lots), 43-28 (Special Provisions for Through Lots) or 43-31 (Other Special Provisions for Rear Yards). #Rear yards# shall also be provided along portions of #side lot lines# as set forth in Section 43-261 (Beyond one hundred feet of a street line).

43-261 Beyond one hundred feet of a street line M1 M2 M3

In all districts, as indicated, for #corner lots#, and for #zoning lots# that are bounded by two or more #streets# that are neither #corner lots# or #through lots#, the portion of a #side lot line# beyond 100 feet of the #street line# that it intersects shall be considered a #rear lot line# and a #rear yard# with a minimum depth of 20 feet shall be provided where such #rear lot line# coincides with a #rear lot line# of an adjoining #zoning lot#.



ILLUSTRATION 1 (Corner lot example)

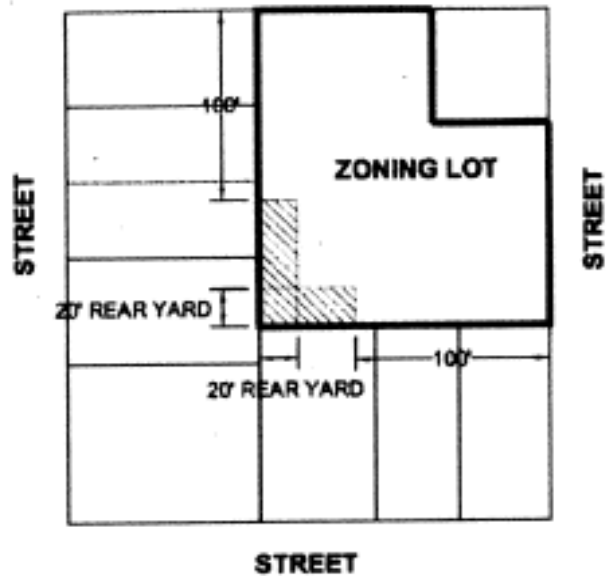


ILLUSTRATION 2 (Zoning lot bounded by two or more streets and is neither a corner lot nor through lot example)

43-28 Special Provisions for Through Lots M1 M2 M3

In all districts, as indicated, no #rear yard# regulations shall apply to a #building# on any #through lot# which extends less than 110 feet in maximum #lot depth# from #street# to #street#. However, on any #through lot# 110 feet or more in maximum depth from #street# to #street#, one of the following #rear yard equivalents# shall be provided, except that in the case of a #zoning lot# occupying an entire #block#, no #rear yard# or #rear yard equivalent# shall be required:

- (a) an open area with a minimum #lot depth# of 40 feet, linking adjoining #rear yards#, or if no such #rear yards# exist, then an open area with a minimum depth of 40 feet, midway (or within five feet of being midway) between the two #street lines# upon which such #through lot# fronts;
(b) two open areas, each adjoining and extending along the full length of the #street line#, and each with a minimum depth of 20 feet measured from such #street line#; or
(c) an open area adjoining and extending along the full length of each #side lot line#, with a minimum width of 20 feet measured from each such #side lot line#.

Any such #rear yard equivalent# shall be unobstructed from its lowest level to the sky, except as provided in Section 43-23 (Permitted Obstructions in Required Yards or Rear Yard Equivalents).

43-313 For portions of through lots For zoning lots with multiple rear lot lines M1 M2 M3

In all districts, as indicated, along any #rear lot line# of a portion of a #through lot# which coincides with a #rear lot line# of an adjoining #zoning lot#, a #rear yard# shall be required as if such portion were an #interior lot#.

In all districts, as indicated, for #zoning lots# with multiple #rear lot lines#, if a #rear yard# extends from a #rear lot line# away from the #street line# which is used to determine such #rear lot line#, the following rules shall apply:

- (a) a #rear yard# with a minimum depth of 20 feet shall be provided where such #rear lot line# coincides with a #rear lot line# of an adjoining #zoning lot# (see illustration 1);
(b) no #rear yard# shall be required where such #rear lot line# coincides with a #side lot line# of an adjoining #zoning lot#;
(c) for portions of #through lots# that have multiple #rear lot lines# and such portions are not subject to #interior lot# regulations, the #street line# bounding the #zoning lot# closest to such #rear lot line# shall be used to determine compliance with this Section 43-313 (see illustration 2).

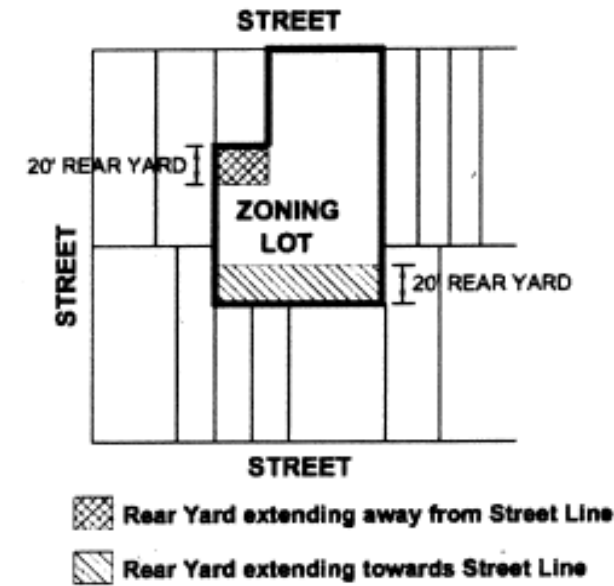


ILLUSTRATION 1

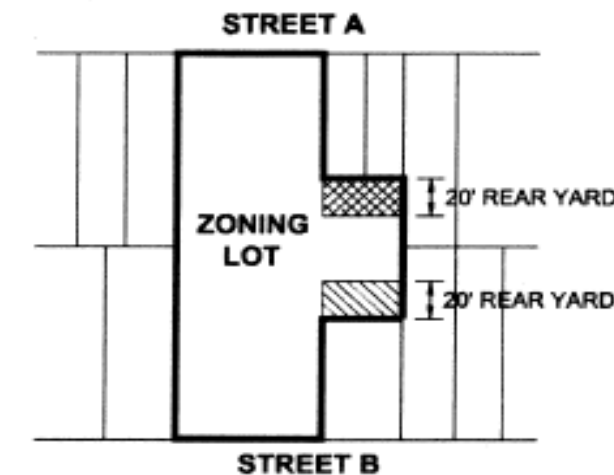


ILLUSTRATION 2

43-33 Modifications of Rear Yard Regulations M1 M2 M3

In all districts, as indicated, in the regulations set forth in Section 43-313 (For zoning lots with multiple rear lot lines) may be modified in accordance with the provisions of Section 73-69 (Rear Yard Modifications).

Article VII Chapter 3 Special Permits by the Board of Standards and Appeals

73-60 MODIFICATIONS OF BULK REGULATIONS

73-69 Rear Yard Modifications

The Board of Standards and Appeals may permit modifications to the #rear yards# required pursuant to Sections 23-543, 24-393, 33-303 or 43-313 (For zoning lots with multiple rear lot lines) for #zoning lots# existing on (the applicable date of the amendment) provided the following findings are made:

- (a) due to the irregular shape of the #zoning lot#, compliance with the #rear yard# regulations would create site planning constraints and adversely effect the layout and development of the site; and
(b) the requested reduction in #rear yard# depth is the least amount necessary to grant relief.

The Board may prescribe appropriate conditions and safeguards to minimize adverse effects on the character of the surrounding area.

Article XI Chapter 5 Special Downtown Jamaica District

115-225 Transition area R6 R7 R8 R9 R10

In the districts indicated, and in #Commercial Districts# where such #Residence District bulk# regulations are applicable, that portion of a #development# or #enlargement# located within 25 feet of an adjacent #zoning lot# in an R1, R2, R3, R4 or R5 District shall not exceed a maximum building height of 35 feet. In addition, an open area not higher than #curb level# shall be provided within eight feet of such adjacent #zoning lot#. Such open area may be used for #accessory# parking.

Street Tree Planting Text Amendment CITYWIDE N 080081 ZRY

Application submitted by the Department of City Planning pursuant to Section 201 of the New York City Charter for an amendment of the Zoning Resolution of the City of New York, modifying regulations pertaining to street trees.

Matter in underline is new, to be added; Matter in strikethrough is to be deleted; Matter with # # is defined in Section 12-10; * * * indicates where unchanged text appears in the Zoning Resolution

Article II Chapter 3 Bulk Regulations for Residential Buildings in Residence Districts

23-012 Lower density growth management areas For areas designated as #lower density growth management areas# pursuant to Section 12-10 (DEFINITIONS), the underlying district regulations shall apply to all #residential developments# or #enlargements#. Such regulations are superceded or supplemented as set forth in the following Sections:

Section 26-30 (SPECIAL REGULATIONS FOR DEVELOPMENTS WITH PRIVATE ROADS IN LOWER DENSITY GROWTH MANAGEMENT AREAS), inclusive

Section 26-40 (STREET TREE PLANTING- REQUIREMENTS FOR LOWER- DENSITY GROWTH MANAGEMENT- AREAS)

Section 105-702 (Applicability of lower density growth management area regulations)

23-03 Street Tree Planting in Residence Districts R1 R2 R3 R4 R5 R7 R8 R9 R10

In all districts, as indicated, the following shall provide #street# trees in accordance with Section 26-41 (Street Tree Planting):

- (a) #developments# or #enlargements# that increase the #floor area# on a #zoning lot# by 20 percent or more;
(b) #single or two-family residences# that #enlarge# by 400 square feet or greater;

(c) conversions of 20 percent or more of the #floor area# of a non-#residential building# to a #residential use#;or (d) construction of a detached garage that is 400 square feet or greater.

23-04 Planting Strips in Residence Districts R1 R2 R3 R4 R5

In the districts indicated, the following shall provide and maintain a planting strip in accordance with Section 26-42 (Planting Strips):

- (a) #developments# or #enlargements# that increase the #floor area# on a #zoning lot# by 20 percent or more; (b) #single or two-family residences# that #enlarge# by 400 square feet or greater; (c) conversions of 20 percent or more of the #floor area# of a non-#residential building# to a #residential use#;or (d) construction of a detached garage that is 400 square feet or greater.

* * *

Article II Chapter 4 Bulk Regulations for Community Facility Buildings in Residence Districts

* * *

24-05 Street Tree Planting R1 R2 R3 R4 R5 R7 R8 R9 R10

In all districts, as indicated, the following shall provide #street# trees in accordance with Section 26-41 (Street Tree Planting):

- (a) #developments# or #enlargements# that increase the #floor area# on a #zoning lot# by 20 percent or more; (b) #single or two-family residences# that #enlarge# by 400 square feet or greater; (c) conversions of 20 percent or more of the #floor area# of a non-#residential building# to a #residential use#;or (d) construction of a detached garage that is 400 square feet or greater.

* * *

Article II Chapter 5 Accessory Off-Street Parking and Loading Regulations

* * *

25-631 Location and width of curb cuts in certain districts All curb cuts shall comply with the provisions of this Section, except that in #lower density growth management areas#, the provisions of Section 25-632 shall apply.

* * *

(c) Modification of curb cut location requirements:

* * *

R6 R7 R8

(2) In the districts indicated, except R6, R7 or R8 Districts with a letter suffix, the City Planning Commission may authorize modification of the location and width of curb cuts as required by the provisions of this Section provided that the Commission finds that:

- (i) the proposed modification does not adversely affect the character of the surrounding area; and (ii) where more than one curb cut is provided, the curb cuts are arranged to foster retention of curb side parking spaces along the #street frontage# of the #development#.

The Commission may prescribe #street# tree planting requirements where appropriate to enhance the character of the #development# and the surrounding area.

* * *

Article II Chapter 6 Special Urban Design Guidelines - Streetscape Special Requirements for Developments in R9 and R10 Districts, Developments with Private Roads and Street Tree Planting

26-00 Applicability of this Chapter

The regulations of this Chapter shall apply to:

* * *

(d) #developments#, #enlargements# or conversions in all districts as applicable in R1, R2, R3, R4A and R4-1 Districts within #lower density growth management areas#, as set forth in Section 26-40 (STREET TREE PLANTING AND PLANTING STRIP REQUIREMENTS FOR LOWER DENSITY GROWTH MANAGEMENT AREAS).

* * *

26-12 General Provisions

In harmony with the general purposes and intent of this Resolution and the general purposes of Section 26-10, the regulations of Sections 26-13 through 26-17, inclusive, are intended to:

- (a) guide the location of arcades to assure horizontal continuity of new developments with existing building arcades and to maintain visual continuity at street level; (b) require transparency and/or articulation of front walls to improve the visual quality of the street; (c) provide for street tree planting in order to enhance the visual character of the neighborhood; (d) improve the quality of the street environment; (e) limit the number and location of curb cuts, minimizing undue conflict between pedestrian and vehicular movements; and (f) eliminate trash on sidewalks by requiring central refuse storage areas within the zoning lot.

* * *

26-142 Street tree planting

All #developments# shall provide and maintain trees of four inch caliper, at the time of planting, in the sidewalk adjacent to the #zoning lot#. Such trees shall be provided for the entire length of #street# frontages of the #zoning lot# for every 25 feet of #street# frontage at approximately equal intervals except where the Commissioner of Transportation determines that such tree planting would be infeasible. All #street# trees shall be planted with gratings or other covers flush to grade, and in at least 2.5 cubic yards of top soil per tree with a minimum depth of soil of 3 feet, 6 inches.

Where trees are planted pursuant to this Section prior to April 1, 1978, such planting may be undertaken in accordance with the tree caliper requirements existing prior to December 15, 1977.

* * *

26-143-26-142 Street wall articulation

* * *

26-23 Requirements for Planting Strips and Trees

A minimum three-foot wide planting strip shall be provided adjacent to and along the entire length of the required curb. Within the required planting strip, one tree of at least three inches in caliper shall be planted for every 25 feet of length of such planting strip.

Driveways are permitted to traverse such planting strips, and utilities are permitted to be located within such planting strips.

* * *

26-40 STREET TREE PLANTING AND PLANTING STRIP REQUIREMENTS FOR LOWER DENSITY GROWTH MANAGEMENT AREAS

In R1, R2, R3, R4A and R4-1 Districts within #lower density growth management areas#, all #developments# shall provide and maintain along the entire #street# length of the #zoning lot#, one street tree for every 25 feet of #street# frontage of the #zoning lot#. Such trees shall be of at least three inch caliper at the time of planting and be placed at approximately equal intervals, except where the Department of Parks and Recreation determines that such tree planting would be unfeasible. All such trees shall be planted, maintained and replaced when necessary with the approval of and in accordance with the standards of the Department of Parks and Recreation.

26-41 Street Tree Planting

In accordance with applicability requirements of underlying district regulations, one #street# tree, pre-existing or newly planted, shall be provided for every 25 feet of #street# frontage of the #zoning lot#. Fractions equal to or greater than one-half resulting from this calculation shall be considered to be one tree. Such trees shall be planted at approximately equal intervals along the entire length of the curb of the #street# adjacent to the #zoning lot#.

Where the Department of Parks and Recreation determines that such tree planting would be infeasible adjacent to the #zoning lot#, or in historic districts where the Landmarks Preservation Commission determines that such tree planting would not be in character with the historic district, such tree shall be planted in an alternative location, to be selected by the Department of Parks and Recreation, except that if the Department of Parks and Recreation determines that no alternative location is available, or if no alternative location is provided within 30 days of an application for a Department of Parks and Recreation permit, such offsite tree shall be waived. Offsite trees shall be planted at alternative locations as follows:

- (a) within an existing empty #street# tree pit or planting strip; or (b) within an unpaved area owned by the City of New York.

All such alternative locations shall be within the Community District or one half mile of the #development# site. In lieu of planting an offsite tree in an available alternative location, or in the event that planting adjacent to the #zoning lot# cannot be completed due to season, funds equivalent to the cost of planting such tree, as established by rule of the Department of Parks and Recreation, may be deposited in an account of the City of New York. Such funds shall be dedicated to the planting of #street# trees by the City of New York at an alternative location, or in the case of off-season deposit, in front of the #zoning lot# at the next appropriate planting season.

The species and caliper of all #street# trees shall be determined by the Department of Parks and Recreation, and all such trees shall be planted in accordance with the

#street# tree planting standards of the Department of Parks and Recreation.

26-42 Planting Strips

In accordance with applicability requirements of underlying district regulations, the owner of the #development#, #enlargement#, or converted #building# shall provide and maintain a planting strip. #Street# trees required pursuant to Section 26-41 shall be planted within such planting strip. In addition to such #street# trees, such strip shall be fully planted with grass or groundcover. Such planting strip shall be located adjacent to and extend along the entire length of the curb of the #street#. However, in the event that both adjoining properties have planting strips adjacent to the #front lot line#, such planting strip may be located along the #front lot line#. The width of such planting strip shall be the greatest width feasible given the required minimum paved width of the sidewalk on #street# segments upon which the #building# fronts, except that no planting strip less than six inches in width shall be required. Driveways are permitted to traverse such planting strip, and utilities are permitted to be located within such planting strip.

* * *

Article II Chapter 8 The Quality Housing Program

* * *

28-03 Quality Housing Program Elements

The Quality Housing Program consists of four components: neighborhood impact, building interior, recreation space and planting, and safety and security.

The neighborhood impact component controls the effect of the Quality Housing #building# on the neighborhood and includes mandatory #bulk# regulations and #street# tree planting, both of which are mandatory.

* * *

28-12 Street Tree Planting

In addition to the applicable underlying #street# tree planting requirements, a all Quality Housing #development# or conversions, and #enlargements# or #extensions# that increase the existing #residential floor area# by at least 20 percent, shall provide #street# trees in accordance with Section 26-41 (Street Tree Planting), provide and maintain along the entire #street# length of the #zoning lot#, one #street# tree for every 25 feet of #street# frontage of the #zoning lot#. Such trees shall be of at least three inch caliper at time of planting and be placed at approximately equal intervals except where the Commissioner of Buildings determines that such tree planting would be unfeasible. The Commissioner of Buildings may refer such matter to the Department of Transportation and the Department of Parks and Recreation for reports and may base the determination on such reports. All #street# trees shall be planted, maintained and replaced when necessary with the approval of, and in accordance with the standards of, the Department of Parks and Recreation and the Department of Transportation.

* * *

Article III Chapter 3 Bulk Regulations for Commercial or Community Facility Buildings in Commercial Districts

* * *

33-03 Street Tree Planting in Commercial Districts C1 C2 C3 C4 C5 C6 C7 C8

In all districts, as indicated, the following shall provide #street# trees in accordance with Section 26-41 (Street Tree Planting):

- (a) #developments# or #enlargements# that increase the #floor area# on a #zoning lot# by 20 percent or more; (b) #single or two-family residences# that #enlarge# by 400 square feet or greater; (c) any #building# where 20 percent or more of the #floor area# is converted from a #manufacturing use# to a #commercial#, #residential# or #community facility use#, or from a #commercial use# to a #residential# or #community facility use#; or (d) construction of a detached garage that is 400 square feet or greater.

The #street# frontage used to calculate the number of required trees may exclude the #street# frontage occupied by curb cuts serving #uses# listed in Use Groups 16B, C and D.

* * *

Article III Chapter 7 Special Regulations

* * *

37-03 Off-Street Relocation or Renovation of a Subway Stair

Where a #development# or #enlargement# is constructed on a #zoning lot# of 5,000 square feet or more of #lot area# that fronts on a portion of a sidewalk containing a stairway entrance or entrances into a subway station located within the #Special Midtown District# as listed in Section 81-46, the #Special Lower Manhattan District# as listed in Section 91-43, the #Special Downtown Brooklyn District# as listed in Section 101-44 101-43, the #Special Union Square District# as listed in Section 118-60 and those stations listed in the following table, the existing entrance or entrances shall be relocated from the #street# onto the #zoning lot#. The new entrance or entrances shall be provided in accordance with the provisions of this Section.

* * *

37-22 Street Tree Planting Requirements in C1, C2 and C4 Districts

In all C1, C2 and C4 Districts in the Borough of Staten Island, the #street# tree planting requirements of Section 26-40 (STREET TREE PLANTING REQUIREMENTS FOR LOWER DENSITY GROWTH MANAGEMENT AREAS) shall apply.

37-742
Planting and trees

#Street# trees are required to be planted in the public sidewalk area adjacent to a #zoning lot# that contains bonus #floor area# for #public plazas# in accordance with Section 26-41(Street Tree Planting). At least one tree of four inch caliper or more shall be planted for each 25 feet of the entire #street# frontage of the #zoning lot#, excluding the frontage occupied by driveways. The length of frontage of the #zoning lot# for the purpose of computing required #street# trees may also be reduced by 50 feet for each #street# intersection fronted by the #zoning lot#.

37-95
Street Tree Planting

All #developments# or #enlargements# shall provide and maintain along the entire #street# length of the #zoning lot# one #street# tree for every 25 feet of #street# frontage of the #zoning lot#.

Article IV
Chapter 3
Bulk Regulations

43-02
Street Tree Planting in Manufacturing Districts
M1 M2 M3

In all districts, as indicated, all #developments# or #enlargements# of 20 percent or more in #floor area#, excluding #developments# or #enlargements# in Use Groups 17 or 18, shall provide #street# trees in accordance with Section 26-41 (Street Tree Planting).

Article VI
Chapter 2
Special Regulations Applying in the Waterfront Area

62-354
Special height and setback regulations

Within Waterfront Access Plan BK-1, the provisions of Section 62-341 (Developments on land and platforms) are modified as follows:

- (i) In addition to the applicable underlying #street# tree planting requirements, A all #developments#, conversions, and #enlargements# or #extensions# which increase the existing #floor area# by more than 10 percent, shall provide #street# trees in accordance with Section 26-41(Street Tree Planting) along the entire #street# length of the #zoning lot#, one tree for every 25 feet of street frontage.

Article VII
Chapter 7
Special Provisions for Zoning Lots Divided by District Boundaries

77-40
SUPPLEMENTAL REGULATIONS
For #buildings developed# or #enlarged# on #zoning lots# in which a district boundary divides the #building# such that the Quality Housing Program applies in one portion of the #building# but not the other, the following Sections of Article II, Chapter 8, shall apply to the entire #building# or #zoning lot#, as applicable:

- Section 28-12 (Street Tree Planting)
- Section 28-20 (BUILDING INTERIOR)
- Section 28-30 (RECREATION SPACE AND PLANTING AREAS)
- Section 28-40 (SAFETY AND SECURITY)
- Section 28-50 (PARKING FOR QUALITY HOUSING).

Article IX - Special Purpose Districts

Chapter 2
Special Park Improvement District

92-05

Mandatory Tree Planting Provisions
All new #developments# within the Special District shall provide and maintain trees of not less than four inch caliper at the time of planting on sidewalks for the entire length of #street# frontages of the #zoning lot#.

92-0692-05
Maximum Number of Accessory Off-Street Parking Spaces

Article IX - Special Purpose Districts

Chapter 3
Special Hudson Yards District

93-62
Street Tree Planting

All new #developments# or #enlargements# shall provide and maintain trees of not less than four inch caliper at the time of planting in the sidewalk adjacent to the #zoning lot#.

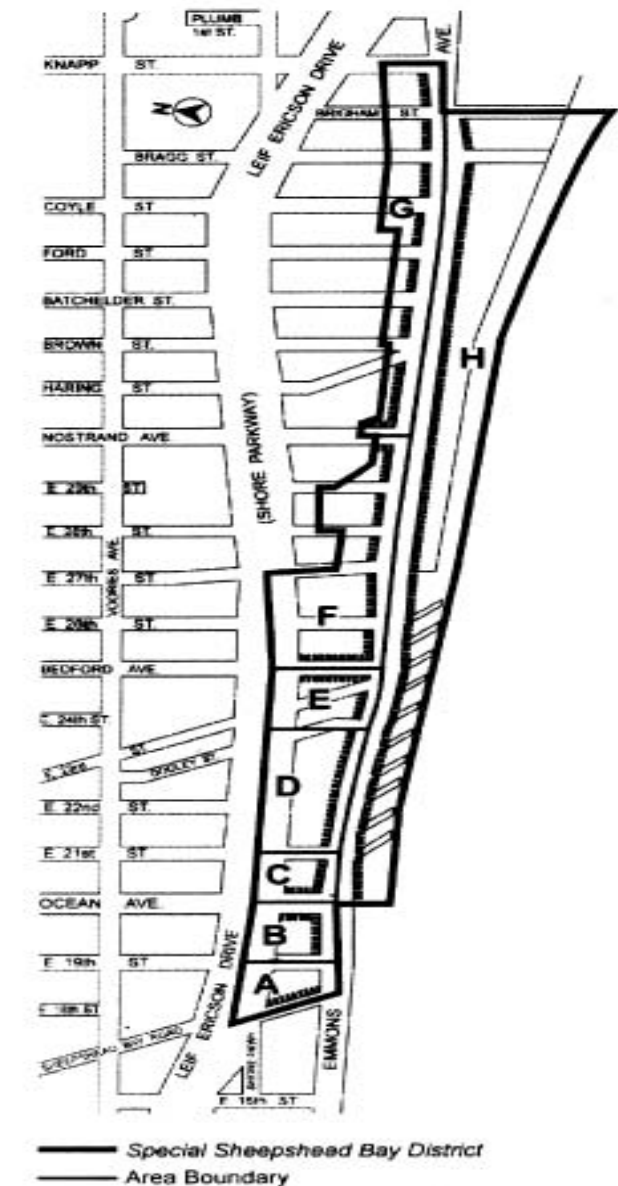
Article IX - Special Purpose Districts'
Chapter 4
Special Sheepshead Bay District

94-072
Landscaping
All new #development# within the Special District, which is located on a #zoning lot# with frontage along Emmons Avenue, Sheepshead Bay Road, Ocean Avenue, Bedford Avenue or Nostrand Avenue, shall provide and maintain trees of not less than 4 inch caliper at the time of planting.

Where trees are planted pursuant to this Section prior to April 1, 1978, such planting may be undertaken in accordance with the tree caliper requirements existing prior to December 15, 1977.

94-07394-072
Special plaza provisions

Appendix A
Special Sheepshead Bay District Map



Article IX - Special Purpose Districts

Chapter 5
Special Transit Land Use District

95-10
SPECIAL PROVISION FOR TREES
All new #developments# within the Special District shall provide and maintain trees of not less than 4 inch caliper at the time of planting on sidewalks for the entire length of #street# frontages of the #zoning lot#.

95-1195-10
Miscellaneous Provisions

95-1295-11
Recordation

95-1395-12
Termination of Transit Easement Volume

95-1495-13
Previous Transit Easement Agreements

Article IX - Special Purpose Districts

Chapter 6
Special Clinton District

96-51
Mandatory Tree Planting Provisions
All #developments# within the Special District shall provide and maintain trees of not less than 4 inch caliper at the time of planting on sidewalks for the entire length of #street# frontage of the #zoning lot#.

Article IX - Special Purpose Districts
Chapter 9
Special Madison Avenue Preservation District

99-06
Mandatory Tree Planting Provisions
All new #developments# within the Special District shall provide and maintain trees of not less than four inch caliper, at the time of planting, on sidewalks for the entire length of #street# frontage of the #zoning lot#.

99-0799-06
Off-Street Parking Regulations

99-0899-07
Authorization to Waive
Midblock Transition Portion Heights Limitation

Article X
Special Purpose Districts

Chapter 1
Special Downtown Brooklyn District

101-03
District Plan and Maps

- The regulations of this Chapter are designed to implement the #Special Downtown Brooklyn District# Plan.
- Map 1 Special Downtown Brooklyn District and Subdistricts
- Map 2 Ground Floor Retail Frontage
- Map 3 Ground Floor Transparency Requirements
- Map 4 Street Wall Continuity and Mandatory Sidewalk Widening
- Map 5 Curb Cut Restrictions
- Map 6 Street Tree Planting
- Map 7 6 Height Limitation Areas
- Map 8 7 Subway Station Improvement Areas

The maps are located within Appendix E (Special Downtown Brooklyn District Maps) of this Chapter and are hereby incorporated and made part of this Resolution.

101-30
SPECIAL PROVISIONS WITHIN HEIGHT LIMITATION AREAS

The provisions of this Section shall apply within the Flatbush Avenue Extension and Schermerhorn Street Height

Limitation Areas, as shown on Map 7 6 in Appendix E of this Chapter.

(a) Flatbush Avenue Extension Height Limitation Area
Within the Flatbush Avenue Extension Height Limitation Area, no #building or other structure# shall exceed a height of 400 feet.

(b) Schermerhorn Street Height Limitation Area
Within the Schermerhorn Street Height Limitation Area, the provisions of this paragraph, (b), shall apply:

- (1) Public plaza prohibition
No #public plazas# shall be permitted within Area B of Map 7 6.
(2) Height and setback regulations
The tower provisions of Section 101-223 shall not apply. The standard height and setback regulations of Section 101-222 shall apply within Area A of Map 7 6, and are modified to limit maximum building height to 140 feet within Area B, and to permit a maximum building height of 250 feet within Area C of Map 7 6. For #buildings developed# or #enlarged# pursuant to the Quality Housing Program, the underlying height and setback regulations shall apply, except that the maximum height of a #building# shall be as specified on Map 7 6 or as specified pursuant to the Quality Housing Program, whichever is less.

101-43
Street Tree Planting Regulations
Map 6 (Street Tree Planting) in Appendix E of this Chapter specifies #streets# where the tree planting requirements of this Section shall apply.

All #buildings# located on the #streets# specified on Map 6 shall provide and maintain trees of not less than four inch caliper, at the time of planting, in the sidewalk adjacent to the #zoning lot#. Such trees shall be provided for the entire length of the #street# frontage of the #zoning lot#. Such trees shall be planted at maximum intervals of 25 feet and at a distance from the curb consistent with existing tree plantings, except where the Commissioner of Parks and Recreation determines that such tree planting would be infeasible. These trees shall be provided with metal guards in accordance with Department of Parks and Recreation guidelines.

101-44101-43
Off-Street Relocation or Renovation of a Subway Stair

101-45101-44
Indoor Bicycle Parking

APPENDIX E
Special Downtown Brooklyn District Maps

Map 6 Street Tree Planting (DELETE MAP)



Map 7 6 Height Limitation Areas
Map 8 7 Subway Station Improvement Areas

Article X - Special Purpose Districts
Chapter 7
Special South Richmond Development District

107-322
Tree requirements

(b) Sidewalk trees

All #developments# and #site alterations# in the Special District shall preserve existing trees or provide and maintain trees of three inch caliper or more at the time of planting along the entire length of the #street# frontage of the #zoning lot#. The trees shall be located between the #front lot line# and the curb line, and 25 feet on center or one tree per 25 feet of frontage. These trees shall be planted in accordance with the requirements of the Department of Parks and Recreation, except where the Department of Parks and Recreation determines that such tree planting would be infeasible.

(e b) Planting for open parking areas

In underlying #Residence#, #Commercial# or #Manufacturing Districts#, all open off-street parking areas with ten spaces or more shall be subject to the tree planting and screening requirements of Section 107-483.

Article X - Special Purpose Districts
Chapter 9
Special Little Italy District

109-10
PRESERVATION AREA (Area A)

109-17
Mandatory Street Trees
Except where the Commissioner of Transportation determines that such tree planting is infeasible, in addition to the applicable underlying #street# tree planting requirements, all new #developments#, #enlargements#, changes of #use# within the same or to other Use Groups involving at least 50 percent of the #floor area# of an existing #building#, or alterations above 30 percent of the building value of an existing #building# pursuant to the applicable articles of the Building Code of the City of New York, within Area A, shall provide and maintain trees in accordance with Section 26-41(Street Tree Planting), planted in the #street# sidewalk area adjacent to the #zoning lot# for the entire length of the #street# frontage of the #zoning lot#. Such trees shall be not less than three and one half inch caliper, one tree shall be planted for every 25 feet of #street# frontage at approximately equal intervals. They shall be planted flush to grade and in other respects planted in conformance with the specifications established by the Manhattan Street Tree Planting Division of the Department of Parks and Recreation and the Department of Transportation.

Such #street# tree requirements shall not apply to any #development# on a #zoning lot# within the Mulberry Street Regional Spine (Area A-1).

109-30
HOUSTON STREET CORRIDOR (Area B)

109-36
Mandatory Street Trees
In addition to the applicable underlying #street# tree planting requirements, all new #developments#, #enlargements#, changes of #use# within the same or to other Use Groups of at least 50 percent of the #floor area# of an existing #building#, or alterations above 30 percent of the building value of an existing #building#, pursuant to the applicable articles of the Building Code of the City of New York, within Area B, shall provide and maintain #street# trees as set forth in Section 109-17 26-41 (Street Tree Planting), except that for a #zoning lot# frontage on Houston Street such mandatory trees may alternatively be located on the median traffic island of Houston Street.

Article XI - Special Purpose Districts
Chapter 2
Special City Island District

112-11
Mandatory Tree Planting Provisions
All #developments# on City Island shall provide and maintain trees of not less than four inch caliper at the time of planting on sidewalks for the entire length of the #street# frontage of the #zoning lot#. These trees shall be planted at maximum intervals of 25 feet and at a distance from the curb consistent with existing tree plantings. The trees shall be provided with metal guards in accordance with Department of Transportation guidelines.

112-12112-11
Special Parking Regulations

112-124112-111
Accessory parking for commercial uses

112-122112-112
Accessory parking and floor area requirements for eating or drinking establishments

112-123112-113
Reservoir space requirements for eating and drinking establishments

112-124112-114
Screening and tree planting requirements for all parking lots with 10 or more spaces

112-125112-115
Location of parking spaces along City Island Avenue

Article XI - Special Purpose Districts

Chapter 3
Special Ocean Parkway District

113-31
Tree Planting Requirements
ForIn addition to the applicable underlying #street# tree planting requirements, all #developments#, #enlargements# or changes of #use# on #zoning lots# having frontage on Ocean Parkway, shall provide #street# trees in accordance with the provisions of Section 26-41(Street Tree Planting). trees of at least 4 inch caliper shall be planted in the sidewalk along Ocean Parkway at the rate of one tree for each 25 feet of frontage or portion thereof.

Article XI - Special Purpose Districts
Chapter 4
Special Bay Ridge District

114-20
SPECIAL TREE PLANTING REGULATIONS
In any zoning district permitting #residences# in the #Special Bay Ridge District#, all #developments# and #enlargements# shall provide and maintain, along the entire #street# length of the #zoning lot#, one #street# tree for every 25 feet of #street# frontage of the #zoning lot#. Such trees shall be of at least three inch caliper at the time of planting and shall be placed at approximately equal intervals, except where the Department of Parks and Recreation determines that such tree planting would not be feasible. All such trees shall be planted, maintained and replaced when necessary with the approval of and in accordance with the standards of the Department of Parks and Recreation.

Article XI - Special Purpose Districts
Chapter 5
Special Downtown Jamaica District

115-32
Street Tree Planting
All new #developments# or #enlargements# that increase the existing #floor area# by at least 20 percent shall provide and maintain trees of not less than three inch caliper at the time of planting in the sidewalk adjacent to the #zoning lot#. Such trees shall be provided for the entire length of the #street# frontage of the #zoning lot# at maximum intervals of 25 feet except where the Commissioner of Parks and Recreation determines that such tree planting would be infeasible.

Trees shall be planted with gratings flush to grade in at least 200 cubic feet of soil per tree, with a depth of soil of at least 3 feet, 6 inches. Species shall be selected, installed and maintained in accordance with the specifications established by the Department of Parks and Recreation.

115-33 115-32
Refuse Storage, Recreation Space and Planting Areas

Article XI - Special Purpose Districts
Chapter 6
Special Stapleton Waterfront District

116-42
Visual Corridors
#Visual corridors# shall be provided for #developments# in the locations shown on Map 5 in the Appendix to this Chapter. Such #visual corridors# shall be subject to the requirements of Section 116-522 116-512 (Design requirements for visual corridors).

116-51
Street Trees
#Street# trees, pre existing or newly planted, shall be provided along the entire length of the #street# frontage of the #zoning lot#. The trees shall be located between the #front lot line# and the curb line and shall be provided at the rate of one tree for each 25 feet of frontage. Trees shall be planted in accordance with the requirements of the Department of Parks and Recreation.

116-52116-51
Design Requirements for Upland Connections and Visual Corridors

116-524116-511
Design requirements for upland connections

116-522116-512
Design requirements for visual corridors
The requirements of this Section shall apply to all #visual corridors#. When a #visual corridor# coincides with an #upland connection#, the provisions of Section 116-524 116-511 (Design requirements for upland connections) shall also apply.

Article XI - Special Purpose Districts
Chapter 7
Special Long Island City Mixed Use District

117-502
Queens Plaza Subdistrict Plan
The Queens Plaza Subdistrict Plan partly consists of the

following three maps located within Appendix C of this Chapter:

* * *

Map 3 (Sidewalk Widening, Street Wall Location and Ground Floor Use) of the Queens Plaza Subdistrict Plan specifies the locations where special #street wall#, mandatory sidewalk widening and ground floor #use# regulations, as set forth in Sections 117-531 and 117-554 117-553, apply.

* * *

117-531 Street wall location

* * *

(e) In the locations specified on Map 3 (Sidewalk Widening, Street Wall Location and Ground Floor Use) of Appendix C of this Chapter, a #development# or #enlargement# shall comply with the provisions of paragraphs (a) through (d) of this Section as applicable, except that #street walls# shall be located as specified on Map 3. The #street wall# of a #development# or #enlargement# may be set back only in the areas indicated on Map 3 as "Permitted #Street Wall# Setback Locations," provided that the additional sidewalk widening resulting from such setback is accessible to the public, developed in accordance with the provisions of Section 117-555 117-554, and located adjacent to a public sidewalk or mandatory sidewalk widening.

117-551 General provisions

Within the Queens Plaza Subdistrict, the provisions of Sections 117-552 (Street trees) and 117-553 117-552 (Central refuse storage area) shall apply to any #development# or #enlargement# except where more than 50 percent of the #floor area# of such #development#, #enlargement#, alteration or change of #use# is occupied by a #use# listed in Use Groups 16 or 17.

The provisions of Sections 117-554 117-553 (Mandatory sidewalk widening and ground floor uses) and 117-555 117-554 (Mandatory sidewalk widening design requirements) apply to those locations identified on Map 3 in Appendix C of this Chapter.

117-552 Street trees

#Street# trees shall be planted in the #street# adjacent to the #zoning lot#, except that #street# trees shall not be planted along Northern Boulevard and Queens Boulevard. At least one tree of 2.5 inch caliper or more shall be planted for each 25 feet of the entire #street# frontage of the #zoning lot#, excluding the frontage occupied by driveways or as required by the Department of Transportation. Trees shall be planted with gratings flush to grade in at least 200 cubic feet of soil per tree, with a depth of soil of at least 3 feet, 6 inches. Species shall be selected, installed and maintained in accordance with the specifications established by the Department of Parks and Recreation and the Department of Transportation.

If the Commissioner of Buildings determines that the tree planting requirements of this Section cannot be met in part or in whole because of subsoil conditions or the presence of an elevated structure, the number of required #street# trees that cannot be planted as required in this Section shall be planted in the #street# on the same #block# as the #zoning lot# to which it has frontage or at an alternative site approved by the Department of Parks and Recreation and the Department of Transportation.

117-553 117-552 Central refuse storage area

* * *

117-554 117-553 Mandatory sidewalk widening and ground floor uses

The sidewalk widening and ground floor #use# provisions of this Section shall apply to all #developments# or #enlargements# with a #floor area ratio# of 3.0 or more:

(a) Sidewalk widening accessible to the public must be provided in the locations specified on Map 3 (Sidewalk Widening, Street Wall Location and Ground Floor Use) of Appendix C of this Chapter. Such mandatory sidewalk widening is subject to the design requirements of Section 117-555 117-554.

* * *

117-555 117-554 Mandatory sidewalk widening design requirements

* * *

Article XI - Special Purpose Districts Chapter 9 Special Hillside Preservation District

* * *

119-112 Tier I tree planting requirements

* * *

(a) On-site trees On-site trees, pre-existing or newly-planted, shall be provided on the #zoning lot# at the rate of one tree for each 1,000 square feet of #lot area#, or portion thereof, or shall equal a total of 51 percent of all #tree credits# for trees originally on site, whichever is greater.

(b) #Street# trees

#Street# trees, pre-existing or newly-planted, shall

be provided along the entire length of the #street# frontage of the #zoning lot#. The trees shall be located between the #front lot line# and the curb line and shall be provided at the rate of one tree for each 25 feet of frontage. Trees shall be planted in accordance with the requirements of the Department of Transportation and Department of Parks and Recreation.

For any existing tree of at least six-inch #caliper# that is preserved, credit for one tree shall be given for the first six inches of #caliper# and, for each additional four inches of #caliper#, credit for an additional tree shall be given.

Single-trunk trees, newly planted to meet this requirement, shall be of at least three-inch #caliper# at the time of planting. Multiple-trunk trees and low-branching coniferous evergreens shall be at least 10 feet in height at the time of planting. On-site trees shall be of a species selected from Appendix B (Selection List for On-site Trees) and #street# trees shall be of a species selected from Appendix C (Selection List for Street Trees).

* * *

119-214 Tier II requirements for driveways and private roads

* * *

(b) #Private roads#

* * *

(8) along the entire length of a #private road#, trees shall be provided and maintained at the rate of one tree for every 25 feet of #private road# frontage and shall comply with the requirements set forth in Section 119-216 (Tier II tree planting requirements);

(9 8) no building permit shall be issued by the Department of Buildings without approval by the Fire Department regarding the adequacy of vehicular access to and within the #development# for fire safety. Such approval may include the modification of #private road# width as set forth in paragraph (b)(3) of this Section; and

(10 9) for the purposes of applying the #yard# regulations of Section 26-31, the curb of the #private road# shall be considered to be the #street line#.

119-216 Tier II tree planting requirements

* * *

(a) On-site trees On-site trees, pre-existing or newly-planted, shall be provided on the #zoning lot# at the rate of one tree for each one thousand square feet of #lot area#, or portion thereof, or shall equal a total of 51 percent of all #tree credits# for trees originally on site, whichever is greater.

(b) #Street# trees

#Street# trees, pre-existing or newly-planted, shall be provided along the entire length of the #street# frontage of the #zoning lot#. The trees shall be located between the #front lot line# and the curb line and shall be provided at the rate of one tree for each 25 feet of frontage. Trees shall be planted in accordance with the requirements of the Department of Transportation and the Department of Parks and Recreation.

For any existing tree of at least six-inch #caliper# that is preserved, credit for one tree shall be given for the first six-inches of #caliper# and, for each additional four inches of caliper, credit for an additional tree shall be given.

Single-trunk trees newly-planted to meet this requirement shall be of at least three-inch #caliper# at the time of planting. Multiple-trunk trees and low-branching coniferous evergreens shall be at least 10 feet in height at the time of planting. On-site trees shall be of a species selected from Appendix B (Selection List for On-site Trees) and #street# trees shall be of a species selected from Appendix C (Selection List for Street Trees).

* * *

APPENDIX C Selection List for Street Trees Street Trees

Table with 2 columns: BOTANICAL NAME and COMMON NAME. Lists various tree species like Acer rubrum (Red maple), Amelanchier canadensis (Shadbush, Serviceberry), etc.

* * *

Article XII - Special Purpose Districts Chapter 2 Special Grand Concourse Preservation District

* * *

122-50 SPECIAL PROVISIONS FOR TREE-PLANTING PLANTING STRIPS

For #developments# or #enlargements#, #street# trees shall be provided and maintained along the entire length of the #street# frontage of the #zoning lot#. Such trees shall be a minimum of 3 inches in caliper at the time of planting and be planted at maximum intervals of 25 feet and at a distance from the curb consistent with existing tree planting.

Such trees shall be provided with metal guards in accordance with the Department of Parks and Recreation guidelines. In addition, there shall be a strip of continuous planting at grade of not less than 3 feet in width along the entire front wall of a new #building#. In the event a #building# is constructed within 3 feet of the #street line#, the owner of the #building# shall apply to the Bureau of Highway Operations for permission to locate a portion of such planting strips on a public sidewalk within the #street line#. A copy of such application shall be submitted with the new building application when filed at the Department of Buildings. Such sidewalk planting requirement may be waived by the Department of Buildings only upon receipt of written disapproval by the Department of Transportation.

* * *

Article XII - Special Purpose Districts Chapter 3 Special Mixed Use Districts

* * *

123-81 Modification of Planting Strips

In #Special Mixed Use Districts#, the provisions of Section 26-42 (Planting Strips) shall not apply.

* * *

The Subcommittee on Landmarks, Public Siting and Maritime Uses will hold a public hearing on the following matters in the Council Committee Room, City Hall, New York City, New York 10007, commencing at 11:00 A.M. on Tuesday, April 15, 2008:

AMERICAN BANK NOTE COMPANY PRINTING PLANT

BRONX CB - 2 20085310 HKX (N 080284 HKX) Designation (List No. 400, LP 2298) by the Landmarks Preservation Commission pursuant to Section 3020 of the New York City Charter of The American Bank Note Company Printing Plant, located at 1201 Lafayette Avenue (Block 2739, Lot 15), as an historic landmark.

JAMAICA SAVINGS BANK

QUEENS CB - 12 20085311 HKQ (N 080295 HKQ) Designation (List No. 401, LP 2109) by the Landmarks Preservation Commission pursuant to Section 3020 of the New York City Charter of the former Jamaica Savings Bank, located at 161-02 Jamaica Avenue (Block 10101, Lot 9), as an historic landmark.

CONGREGATION TIFEREETH ISRAEL

QUEENS CB - 4 20085312 HKQ (N 080294 HKQ) Designation (List No. 401, LP 2283) by the Landmarks Preservation Commission pursuant to Section 3020 of the New York City Charter of the Congregation Tifereth Israel, located at 109-18 54th Avenue, Corona (Block 2010 Lot 1 in part), as an historic landmark.

The Subcommittee on Planning, Dispositions and Concessions will hold a public hearing on the following matters in the Council Committee Room, City Hall, New York City, New York 10007, commencing at 1:00 P.M. on Tuesday, April 15, 2008:

EAST HARLEM SOUTH CLUSTER

MANHATTAN CB - 11 C 080151 ZMM Application submitted by the Department of Housing Preservation and Development pursuant to Sections 197-c and 201 of the New York City Charter for an amendment of the Zoning Map, Section No. 6b, changing from an R7-2 District to an R8A District property bounded by East 111th Street, the westerly boundary line of the New York Central Rail Road right-of-way, a line midway between East 110th Street and East 111th Street and Madison Avenue, as shown on a diagram (for illustrative purposes only) dated December 3, 2007, and subject to the conditions of CEQR Declaration E-206.

EAST HARLEM SOUTH CLUSTER

MANHATTAN CB - 11 C 080152 HAM Application submitted by the Department of Housing Preservation and Development (HPD):

- 1) pursuant to Article 16 of the General Municipal Law of New York State for: a. the designation of property located at 64-66 and 72 East 111th Street (Block 1616/Lots 49, 146, and 42), part of the Site 25B of the Milbank Frawley Circle East Urban Renewal Area; 169 East 111th Street (Block 1639/Lot 28); 315 East 111th Street (Block 1683/Lot 10); 75 East 110th Street (Block 1616/Lot 31), part of Site 25B of the Milbank Frawley Circle East Urban Renewal Area; 1663 Madison Avenue (Block 1616, Lot 51), part of Site 25B of the Milbank Frawley

Circle East Urban Renewal Area; 155 East 109th Street (Block 1637, Lot 23); 1642 Madison Avenue (Block 1615/Lot 55), part of Site 24B of the Milbank Frawley Circle East Urban Renewal Area; and 166 East 100th Street (Block 1627/Lot 43), as an Urban Development Action Area; and

b. an Urban Development Action Area Project for such area; and

2) pursuant to Section 197-c of the New York City Charter for the disposition of property located at 64-66 and 72 East 111th Street (Block 1616/Lots 49, 146), part of Site 25B of the Milbank Frawley Circle East Urban Renewal Area; 169 East 111th Street (Block 1639/Lot 28); 315 East 111th Street (Block 1683/Lot 10); 75 East 110th Street (Block 1616/Lot 31), part of Site 25B of the Milbank Frawley Circle East Urban Renewal Area; 1663 Madison Avenue (Block 1616, Lot 51), part of Site 25B of the Milbank Frawley Circle East Urban Renewal Area; 155 East 109th Street (Block 1637/Lot 23); 1642 Madison Avenue (Block 1615/Lot 55), part of Site 24B of the Milbank Frawley Circle East Urban Renewal Area; and 166 East 100th Street (Block 1627/Lot 43) to a developer selected by HPD;

to facilitate the development of eight buildings, tentatively known as East Harlem South Cluster, with approximately 213 residential units, commercial and community facility space, to be developed under the Department of Housing Preservation and Development's Cornerstone Program.

NEW LOTS PLAZA

BROOKLYN CB - 5 C 080228 ZMK

Application submitted by the Department of Housing Preservation and Development pursuant to Sections 197-c and 201 of the New York City Charter for an amendment of the Zoning Map, Section No. 17d:

- 1) changing from a C8-1 District to an R6A District property bounded by Livonia Avenue, Warwick Street, New Lots Avenue, and Barbey Street; and
- 2) establishing within the proposed R6A District a C2-4 District bounded by Livonia Avenue, Warwick Street, New Lots Avenue, and Barbey Street; as shown on a diagram (for illustrative purposes only) dated January 7, 2008.

as shown on a diagram (for illustrative purposes only) dated January 7, 2008, and subject to the CEQR Declaration E-209.

NEW LOTS PLAZA

BROOKLYN CB - 5 C 080229 HAK

Application submitted by the Department of Housing Preservation and Development (HPD):

- 1) Pursuant to Article 16 of the General Municipal Law of New York State for:
 - a) the designation of property located at 675 Barbey Street (Block 4091, Lot 1); 840 Livonia Avenue (Block 4091, Lot 8); 699, 693, 691, and 685-689 New Lots Avenue (Block 4091, Lots 15, 16, 18, and 19); and 659 New Lots Avenue (Block 4091, Lot 22), Site 76 of the East New York I Urban Renewal Area, as an Urban Development Action Area; and
 - b) an Urban Development Action Area Project for such area; and
- 2) pursuant to Section 197-c of the New York City Charter for the disposition of such property to a developer selected by HPD;

to facilitate development of a seven-story mixed-use building, tentatively known as New Lots Plaza, with approximately 87 residential units, and commercial space, to be developed under the Department of Housing Preservation and Development's Cornerstone Program.

Proposal subject to Council review and action pursuant to the Urban Development Action Area Act, Article 16 of the New York General Municipal Law, at the request of the Department of Housing Preservation and Development ("HPD"), which requests that the Council:

1. Find that the present status of the listed area tends to impair or arrest the sound growth and development of the municipality and that the proposed Urban Development Action Area Project is consistent with the policy and purposes of Section 691 of the General Municipal Law;
2. Waive the area designation requirement of Section 693 of the General Municipal Law pursuant to said Section;
3. Waive the requirements of Sections 197-c and 197-d of the New York City Charter pursuant to Section 694 of the General Municipal Law;
4. Approve the project as an Urban Development Action Area Project pursuant to Section 694 of the General Municipal Law;

NO.	ADDRESS	BLOCK/ LOT	BORO	PROGRAM	COMMUNITY BOARD
1.	B. 35th Street & Rockaway Beach Boulevard	15845/p/o 44	Queens	Arverne Large Scale Development	14
	B. 38th Street & Edgemere Ave.	15847/75			

B. 39th Street & Rockaway Beach Boulevard	15848/36
B. 40th Street & Rockaway Beach Boulevard	15849/1
B. 41st Street & Edgemere Avenue	15850/16
B. 42nd Street & Edgemere Avenue	15851/48
B. 43rd Street & Rockaway Beach Boulevard	15852/73
B. 32nd Street & Seagirt Blvd.	15859/1
B. 33rd Street & Edgemere Avenue	15860/1
B. 34th Street & Edgemere Avenue	15861/p/o 1
34-21 Edgemere Avenue	15861/p/o 47
B. 35th Street & Edgemere Avenue	15862/1
B. 36th Street & Edgemere Avenue	15863/1
134 B. 38th Street	15864/p/o 1
B. 32nd Street & Sprayview Avenue	15865/p/o 1
33-17 Sprayview Avenue	15866/p/o 1
B. 34th Street	15867/p/o 1
75-99 B. 35th Street	15868/p/o 1
B. 35th Street & Sprayview Avenue	15869/p/o 1
179 B. 38th Street	15871/p/o 1
B. 40th Street & Edgemere Ave.	15873/p/o 1
158-200 B. 42nd Street	15874/p/o 8
B. 42nd Street & Edgemere Ave.	15874/p/o 41
B. 42nd Street & Edgemere Ave.	15875/p/o 1
B. 43rd Street & Edgemere Ave.	15876/p/o 1
B. 33rd Street & Edgemere Ave.	15947/1
B. 34th Street & Edgemere Ave.	15948/1

a9-15

CITY PLANNING COMMISSION

PUBLIC HEARINGS

NOTICE IS HEREBY GIVEN THAT RESOLUTIONS Have been adopted by the City Planning Commission scheduling public hearings on the following matters to be held at Spector Hall, 22 Reade Street New York, New York, on Wednesday, April 23, 2008, commencing at 10:00 A.M.

**BOROUGH OF THE BRONX
No. 1
BELMONT BID**

CD 6 N 080311 BDX
IN THE MATTER OF an application submitted by the Department of Small Business Services on behalf of the Belmont Business Improvement District pursuant to Section 25-405 of the Administrative Code of the City of New York, as amended, concerning the formation of the Belmont Business Improvement District.

**BOROUGH OF MANHATTAN
Nos. 2 & 3
310-28 WEST 38th STREET
No. 2**

CD 4 N 070462 ZRM
IN THE MATTER OF an application submitted by the West 38th Street LLC pursuant to Section 201 of the New York City Charter for an amendment of the Zoning Resolution of the City of New York, relating to Article XII, Chapter 1 (Special Garment Center District).

Matter in underline is new, to be added;
Matter in # # is defined in Section 12-10;
* * * indicates where unchanged text appears in the Zoning Resolution
* * *

121-32
Height of Street Walls and Maximum Building Height
The #street wall# of any #development# or #enlargement# shall be located on the #street line# and extend along the entire #street# frontage of the #zoning lot# not occupied by existing #buildings# to remain. On a #zoning lot# with frontage of at least 200 feet, up to 20 percent of the #aggregate width of the street wall#, for a maximum width of 50 feet, may be recessed to a maximum depth of 15 feet from the #street line# provided that a minimum of 60% of such recessed area be planted with any combination of grass, ground cover, shrubs, trees or other living plant material. Such #street wall# shall rise without setback to a maximum height of 90 feet or the height of the #building#, whichever is less. However, if the height of an adjacent #street wall# fronting on the same #street line# is higher than 90 feet before setback, the #street wall# of the new or #enlarged building# may rise without setback to the height of such adjacent #street wall#, up to a maximum height of 120 feet. Above a height of 90 feet or the height of the adjacent #street wall# if higher than 90 feet, no portion of the #development# or #enlargement# shall penetrate a #sky exposure plane# that begins at a height of 90 feet above the #street line# or the height of the adjacent #street wall# if higher than 90 feet and rises over the #zoning lot# at a slope of four feet of vertical distance for each foot of horizontal distance to a maximum height limit of 250 feet, except as provided below:

- (a) any portion of the #building# or other structure developed# or #enlarged# pursuant to the tower regulations of Sections 33-45 or 35-63, as applicable, may penetrate the #sky exposure plane#, provided no portion of such #building# or other structure# exceeds the height limit of 250 feet; and
- (b) permitted obstructions, as listed in paragraph (a) of Section 93-41, may penetrate the #sky exposure plane# and the height limit of 250 feet. In addition,

a dormer, as listed in paragraph (c) of Section 23-62, may penetrate the #sky exposure plane#.

* * *

No. 3

CD 4 C 070463 ZSM
IN THE MATTER OF an application submitted by West 38th Street LLC pursuant to Sections 197-c and 201 of the New York City Charter for the grant of a special permit pursuant to Sections 13-562 and 74-52 of the Zoning Resolution to allow an attended public parking garage with a maximum capacity of 400 spaces, including 232 accessory spaces, on portions of the ground floor, cellar and sub-cellar of a proposed mixed use building on property located at 310-328 West 38th Street (Block 761, Lots 10, 13 and 43), in a C6-4M District, within the Special Garment Center District Preservation (Area P-2). Plans for this proposal are on file with the City Planning Commission and may be seen in Room 3N, 22 Reade Street, New York, N.Y. 10007.

No. 4

HUDSON SQUARE NORTH REZONING

CD 2 C 070575 ZMM
IN THE MATTER OF an application submitted by 627 Greenwich LLC and KMG Greenwich LLC pursuant to Sections 197-c and 201 of the New York City Charter for an amendment of the Zoning Map, Section No. 12a, changing from an M1-5 District to an M1-5/R7X District property bounded by Barrow Street, a line 100 feet westerly of Hudson Street, Morton Street, Hudson Street, Clarkson Street, Greenwich Street, Leroy Street, West Street, Morton Street, and Washington Street, within a Special Mixed Use District* (MX-6), as shown on a diagram (for illustrative purposes only) dated January 7, 2008, and subject to the conditions of CEQR Declaration E-211.

*Note: The Special Mixed Use District (MX-6) was established under application C 030237 ZMM, which was approved by the City Planning Commission on June 18, 2003 (Cal. No. 22) and adopted with modifications by the City Council on August 19, 2003 (Res. No. 1020).

**Nos. 5 & 6
WEST 127th STREET HOUSING
No. 5**

CD 10 C 080219 ZMM
IN THE MATTER OF an application submitted by the Department of Housing Preservation and Development pursuant to Sections 197-c and 201 of the New York City Charter for an amendment of the Zoning Map, Section No. 6a:

1. eliminating from within an existing R7-2 a C1-4 District bounded by West 128th Street, Frederick Douglass Boulevard, West 127th Street and a line 100 feet westerly of Frederick Douglass Boulevard;
2. changing from an R7-2 District to an R8A District properly bounded by 128th Street, Frederick Douglass Boulevard, West 127th Street and a line 100 feet easterly of St. Nicholas Avenue;
3. changing from an R8 to an R8A District property bounded by West 128th Street, a line 100 feet easterly of St. Nicholas Avenue, West 127th Street and St. Nicholas Avenue; and
4. establishing within the proposed R8A District a C2-4 District bounded by:
 - a. West 128th Street, Frederick Douglass Boulevard, West 127th Street and a line 100 feet westerly of Frederick Douglass Boulevard; and
 - b. West 128th Street, a line 100 feet easterly of St. Nicholas Avenue, West 127th Street and St. Nicholas Avenue;

as shown on a diagram (for illustrative purposes only) dated January 7, 2008, and subject to the CEQR Declaration E-212.

No. 6

CD 10 C 080220 HAM
IN THE MATTER OF an application submitted by the Department of Housing Preservation and Development (HPD):

- 1) pursuant to Article 16 of the General Municipal Law of New York State for:
 - a) the designation of property located at 346, 344, 342, 340, 352, and 350 St. Nicholas Avenue (Block 1954, Lots 20-23, 41, and 42); 311, 309, 307, 305, and 303 West 127th Street (Block 1954, Lots 24-28); 2373, 2375, 2377, 2379, and 2381 Frederick Douglass Boulevard (Block 1954, Lots 32-36); and 304, 306, and 308 West 128th Street (Block 1954, Lots 37-39), as an Urban Development Action Area; and
 - b) an Urban Development Action Area Project for such area; and
- 2) pursuant to Section 197-c of the New York City Charter for the disposition of property located at 346, 344, 342, 340, 352, and 350 St. Nicholas Avenue (Block 1954, Lots 20-23, 41, and 42); 311, 309, 307, 305, and 303 West 127th Street (Block 1954, Lots 24-28); 2373, 2375, 2377, and 2381 Frederick Douglass Boulevard (Block 1954, Lots 32-34, and 36); and 304, 306, and 308 West 128th Street (Block 1954, Lots 37-39), to a developer selected by HPD;

to facilitate development of three buildings, tentatively known as West 127th Street, with approximately 229 residential units and commercial space, to be developed under the Department of Housing Preservation and Development's Cornerstone Program.

**No. 7
CALVERT LANCASTER**

CD 11 C 080261 HAM
IN THE MATTER OF an application submitted by the Department of Housing Preservation and Development (HPD):

- 1) pursuant to Article 16 of the General Municipal Law of New York State for:
 - a) the designation of property located at 168, 162, 176, and 180 East 122nd Street (Block 1770, Lots 47, 48, 42, and 141); 127 East 119th Street (Block 1768, Lot 111); 1816, 1818, and 1822 Madison Avenue (Block 1745, Lots 15 – 17, and 54), part of Site 37C within the Milbank Frawley Circle East Urban Renewal Area; 1642 Park Avenue (Block 1622, Lot 34), part of Site 35B within the Milbank Frawley Circle East Urban Renewal Area; 1887, 1881, 1879A, 1879, and 1885 Lexington Avenue (Block 1645, Lots 52, 120, 121, 20, and 155); and 145 East 117th Street (Block 1645, Lot 21), as an Urban Development Action Area; and
 - b) an Urban Development Action Area Project for property; and
- 2) pursuant to Section 197-c of the New York City Charter for the disposition of property located at 168, 162, 176, and 180 East 122nd Street (Block 1770, Lots 47, 48, 42, and 141); 127 East 119th Street (Block 1768, Lot 111); 1816, 1818, and 1822 Madison Avenue (Block 1745, Lots 15, 16, and 54); 1642 Park Avenue (Block 1622, Lot 34); and 1887, 1881, 1879A, and 1879 Lexington Avenue (Block 1645, Lots 52, 120, 121, and 20), to a developer selected by HPD;

to facilitate development of six buildings, tentatively known as Calvert Lancaster East Harlem Cluster, with 79 residential units, commercial and community facility space, to be developed under the New York City Housing Preservation and Development's Cornerstone Program.

**BOROUGH OF BROOKLYN
No. 8
FISKE TERRACE**

CD 14 N 080346 HKK
IN THE MATTER OF a communication dated March 21, 2008, from the Executive Director of the Landmarks Preservation Commission regarding the landmark designation of the Fiske Terrace – Midwood Park Historic District, designated by the Landmarks Preservation Commission on March 18, 2008 (List 402, LP-2208), Borough of Brooklyn, Community District 14. District boundaries are:

properties bounded by a line beginning at the southeast corner of Foster Avenue and the New York City Transit System B.M.T. Division (Brighton Beach Line) right-of-way, extending southerly along the eastern boundary line of the right-of-way, then easterly along the northern property line of 1517 Avenue H, then southerly along the western property line of 1525 Avenue H to the northern curb line of Avenue H, then easterly along the northern curb line of Avenue H across East 17th Street, East 18th Street, and East 19th Street to a point in said curb line formed by its intersection with a line extending southerly from the eastern property line of 827-831 East 19th Street (a/k/a 1901-1911 Avenue H), then northerly along the eastern property lines of 827-831 East 19th Street (a/k/a 1901-1911 Avenue H), 819 East 19th Street (Block 6694, Lot 10), and a portion of 815 East 19th Street (Block 6694, Lot 12), then easterly along a portion of the southern property line of 815 East 19th Street, northerly along a portion of the eastern property line of 815 East 19th Street, and westerly along a portion of the northern property line of 815 East 19th Street, then northerly along the eastern property lines of 811, 807, and a portion of 801 East 19th Street, then easterly along a portion of the southerly property line of 801 East 19th Street, then northerly along the eastern property lines of 801 to 751 East 19th Street, then easterly along a portion of the southern property line of 1916 Glenwood Road, then northerly along the eastern property line of 1916 Glenwood Road and across Glenwood Road to the northern curb line of Glenwood Road, then westerly along said curb line to a point formed by its intersection with a line extending southerly from the eastern property line of 1917 Glenwood Road (a/k/a 1913-1917 Glenwood Road), then northerly along the eastern property line and westerly along the northern property line of 1917 Glenwood Road, then northerly along the eastern property lines of 715 to 685 East 19th Street, then easterly along a portion of the southern property line of 677 East 19th Street, then northerly along the eastern property lines of 677, 671, and 665 East 19th Street, then westerly along a portion of the northerly property line of 665 East 19th Street, then northerly along the eastern property lines of 659 to 635 East 19th Street, then easterly along a portion of the southern property line of 633 East 19th Street, then northerly along the eastern property lines of 633 to 621 East 19th Street and 1910 Foster Avenue (a/k/a 1910-1918 Foster Avenue) to the southern curb line of Foster Avenue, then westerly along said curb line across East 19th Street, East 18th Street, and East 17th Street to the point of the beginning.

YVETTE V. GRUEL, Calendar Officer
City Planning Commission
22 Reade Street, Room 2007
New York, New York 10007
Telephone (212) 720-3370

a10-23

CITY PLANNING

■ PUBLIC HEARINGS

FORMULATION of PROPOSED 2009 CONSOLIDATED PLAN

A public hearing on the formulation of the Proposed 2009 Consolidated Plan: One Year Action Plan for HUD Entitlement Funds will be held on Thursday, April 17, 2008 beginning at 4:00 P.M. at the Department of City Planning located at 22 Reade Street, Spector Hall, Manhattan. The PUBLIC HEARING will be followed by a brief question and answer session with City agency representatives in attendance. In addition, at this forum, agency representatives will receive comments on the City's performance on Consolidated Plan activities in 2007. The Consolidated Plan defines the use of federal entitlement funds for housing, homeless assistance, supportive housing services and community development programs and is required by the United States Department of Housing and Urban Development (HUD). It consolidates the statutory requirements of the Cranston-Gonzalez Housing Act's Comprehensive Housing Affordability Strategy, and the City's annual application for the four HUD Office of Community Planning and Development entitlement programs: Community Development Block Grant (CDBG), HOME Investment Partnership, Emergency Shelter Grants (ESG), and Housing Opportunities for Persons with AIDS (HOPWA).

The Public Hearing has been scheduled to provide the public the opportunity to submit comments on the formulation of the document and the City's use of these federal funds.

For more information contact: Charles V. Sorrentino, New York City Consolidated Plan Coordinator, Department of City Planning, 22 Reade Street, 4N, New York, New York 10007, (212) 720-3337.

a4-17

COMMUNITY BOARDS

■ PUBLIC HEARINGS

PUBLIC NOTICE IS HEREBY GIVEN THAT the following matters have been scheduled for public hearing by Community Boards:

BOROUGH OF QUEENS

COMMUNITY BOARD NO. 8 - Thursday, April 17, 2008 at 7:30 P.M., Samaritan Building, 138-01 Queens Boulevard, Queens, NY

The Committee for the Teri Pakier Way has requested the renaming of 144th Street in Briarwood, between P.S. 117 and M.S. 217, "Teri Pakier Way."

a11-17

LANDMARKS PRESERVATION COMMISSION

■ PUBLIC HEARINGS

NOTICE IS HEREBY GIVEN THAT pursuant to the provisions of Title 25, chapter 3 of the Administrative Code of the City of New York (Sections 25-307, 25-308, 25.309, 25-313, 25-318, 25-320) (formerly Chapter 8-A, Sections 207-6.0, 207-7.0, 207-12.0, 207-17.0, and 207-19.0), on **Tuesday, April 22, 2008** at 9:30 A.M. in the morning of that day, a public hearing will be held in the Conference Room at 1 Centre Street, 9th Floor, Borough of Manhattan with respect to the following properties and then followed by a public meeting. Any person requiring reasonable accommodation in order to participate in the hearing or attend the meeting should call or write the Landmarks Commission no later than five (5) business days before the hearing or meeting.

CERTIFICATE OF APPROPRIATENESS
BOROUGH OF QUEENS 08-6563 - Block 8026, lot 25-120 Warwick Avenue - Douglaston Historic District
An English Cottage Style house designed by Froehlich and Quackenbush, Inc. and built in 1925. Application is to modify and create window and door openings.

CERTIFICATE OF APPROPRIATENESS
BOROUGH OF QUEENS 08-6555 - Block 8019, lot 44-103 Richmond Road - Douglaston Historic District
An English Cottage style freestanding house, designed by Philip Resnyk and built in 1924. Application is to construct a rear addition and alter window openings. Zoned R1-2.

ADVISORY REPORT
BOROUGH OF MANHATTAN 08-6564 - Block 1, lot 10-Building 293, Governor's Island - Governor's Island Historic District
A Colonial style hotel built in 1986. Application is to demolish the building, tennis courts, and parking lot and install landscaping.

CERTIFICATE OF APPROPRIATENESS
BOROUGH OF MANHATTAN 08-5646 - Block 179, lot 13-74 Hudson Street - Tribeca West Historic District
A parking lot. Application is to construct a one-story building. Zoned C6-2A.

CERTIFICATE OF APPROPRIATENESS
BOROUGH OF MANHATTAN 08-5525 - Block 179, lot 6-13 Worth Street - Tribeca West Historic District
A store and loft building designed by William Field and Son and built 1873. Application is to construct a rooftop addition. Zoned C6-2A.

CERTIFICATE OF APPROPRIATENESS
BOROUGH OF MANHATTAN 08-3802 - Block 174, lot 7502-95 Franklin Street - Tribeca East Historic District
An Italianate style store and loft building built in 1864-66. Application is to construct a barrier-free access ramp.

CERTIFICATE OF APPROPRIATENESS
BOROUGH OF MANHATTAN 08-5899 - Block 231, lot 40-441 Broadway - SoHo-Cast Iron Historic District
A commercial building designed by Griffith Thomas and built in 1876. Application is to install storefront infill.

CERTIFICATE OF APPROPRIATENESS
BOROUGH OF MANHATTAN 08-1545 - Block 515, lot 25-155 Wooster Street - SoHo-Cast Iron Historic District
A Classical Revival style store and loft building designed by George F. Pelham and built in 1897-1898. Application is to construct a one-story rooftop addition and modify secondary facades. Zoned M1-5A.

CERTIFICATE OF APPROPRIATENESS
BOROUGH OF MANHATTAN 06-4428 - Block 572, lot 2-404 6th Avenue - Greenwich Village Historic District
A rowhouse built in 1831 and altered in 1931. Application is to install a new storefront.

CERTIFICATE OF APPROPRIATENESS
BOROUGH OF MANHATTAN 08-6470 - Block 613, lot 8-281 West 4th Street - Greenwich Village Historic District
A rowhouse designed by James J. Howard and built in 1869. Application is to modify an existing rooftop addition. Zoned R6.

CERTIFICATE OF APPROPRIATENESS
BOROUGH OF MANHATTAN 08-7050 - Block 875, lot 65-18 Gramercy Park South - Gramercy Park Historic District
An apartment building designed by Murgatroyd and Ogden and built in 1926-27. Application is to modify window openings.

CERTIFICATE OF APPROPRIATENESS
BOROUGH OF MANHATTAN 08-4766 - Block 875, lot 56-24 Gramercy Park South - Gramercy Park Historic District
An apartment house designed by Herbert Lucas and built in 1908-09. Application is to modify the areaway and install a barrier-free access lift.

CERTIFICATE OF APPROPRIATENESS
BOROUGH OF MANHATTAN 08-6166 - Block 825, lot 1-71 West 23rd Street - Ladies' Mile Historic District
A neo-Renaissance style loft building designed by Harry P. Knowles and built in 1911-12. Application is to legalize the installation of flagpoles without Landmarks Preservation Commission permits.

CERTIFICATE OF APPROPRIATENESS
BOROUGH OF MANHATTAN 08-6196 - Block 997, lot 19-123 West 44th Street - The Hotel Gerard-Individual Landmark
An apartment hotel designed in a combination of Romanesque, German Gothic, and Renaissance styles by George Keister, built in 1893 and altered in 1917-1920. Application is to install storefront infill and a canopy. Zoned C6-5.5.

BINDING REPORT
BOROUGH OF MANHATTAN 08-6850 - Block 1257, lot 1-476 Fifth Avenue - The New York Public Library-Individual Landmark
A Beaux-Arts style library building designed by Carrere & Hastings and built in 1898-1911. Application is to install signage.

CERTIFICATE OF APPROPRIATENESS
BOROUGH OF MANHATTAN 08-5921 - Block 1265, lot 1-Rockefeller Plaza - Rockefeller Center - Individual Landmark
An Art Deco style office, commercial and entertainment complex designed by the Associated Architects and built in 1931-33. Application is to install ticket kiosks on Rockefeller Plaza and the Channel Gardens.

CERTIFICATE OF APPROPRIATENESS
BOROUGH OF MANHATTAN 07-4048 - Block 1378, lot 6-3 East 63rd Street - Upper East Side Historic District
A building originally built c. 1880 and altered in 1936 by James E. Casale. Application is to construct a rooftop addition. Zoned R8B LH-1A.

CERTIFICATE OF APPROPRIATENESS
BOROUGH OF MANHATTAN 08-0712 - Block 1459, lot 1-1194 1st Avenue - City and Suburban Homes First Avenue Estates- Individual Landmark
A model tenement complex designed by James E. Ware and Philip Ohm and built in 1898-1915. Application is to create a Master Plan governing the future installation of storefronts, signage and awnings. Zoned C1-9.

CERTIFICATE OF APPROPRIATENESS
BOROUGH OF MANHATTAN 08-6427 - Block 1496, lot 9-9 East 84th Street - Metropolitan Museum Historic District
A Beaux-Arts style residence designed by Warren & Wetmore and built in 1902-03. Application is to alter the rear facade, excavate the rear yard and construct a rooftop bulkhead.

CERTIFICATE OF APPROPRIATENESS
BOROUGH OF MANHATTAN 08-5523 - Block 1498, lot 69-1056 Fifth Avenue - Carnegie Hill Historic District
A modern style apartment building designed by George F. Pelham and built in 1948. Application is to enlarge planting beds and replace doors and railings.

CERTIFICATE OF APPROPRIATENESS
BOROUGH OF MANHATTAN 08-3996 - Block 1502, lot 27-57-61 East 90th Street - Carnegie Hill Historic District
A Romanesque Revival style rowhouse designed by J. C. Cady & Co. and built in 1886-87. Application is to construct rooftop and rear yard additions and extend a flue. Zoned R8B, LH-1A.

CERTIFICATE OF APPROPRIATENESS
BOROUGH OF MANHATTAN 08-5937 - Block 1125, lot 2-49 West 72nd Street - Upper West Side / Central Park West Historic District
 A neo-Renaissance style apartment building designed by Margon & Holder and built in 1929-30. Application is enlarge the existing rooftop addition and modify openings. Zoned C1-5, R10A.

CERTIFICATE OF APPROPRIATENESS
BOROUGH OF MANHATTAN 08-5824 - Block 1196, lot 137-6 West 83rd Street - Upper West Side/Central Park West Historic District
 A neo-Grec style rowhouse designed by Christian Blinn and built in 1881-1882. Application is to construct a rear yard addition. Zoned R8B.

ADVISORY REPORT
BOROUGH OF MANHATTAN 08-2324 - Block 1254, lot 1-Riverside Park, West 101st Street - Riverside Park and Riverside Drive-Scenic Landmark
 An English Romantic-style park and parkway, built in 1873-1902 and designed by Frederick Law Olmsted, with modifications and additions built in 1934-1937 and designed by Clifton Lloyd and Gilmore Clarke. Application is to replace artificial turf.

CERTIFICATE OF APPROPRIATENESS
BOROUGH OF MANHATTAN 08-6975 - Block 1720, lot 60-6 West 122nd Street - Mount Morris Park Historic District
 A rowhouse designed by William Tuthill and built in 1888-1889. Application is to construct a rear yard addition and relocate windows. Zoned R7-2.

CERTIFICATE OF APPROPRIATENESS
BOROUGH OF BROOKLYN 08-6905 - Block 258, lot 17-20-34 Joralemon Street - Brooklyn Heights Historic District
 A group of eclectic style brick apartment houses with a central courtyard designed by Alfred White and built in 1890. Application is to construct a garage and park space within the courtyard. Zoned LH1.

CERTIFICATE OF APPROPRIATENESS
BOROUGH OF BROOKLYN 08-2499 - Block 235, lot 17-147 Willow Street - Brooklyn Heights Historic District
 An Eclectic-Diverse Eastlake style rowhouse built between 1861 and 1879. Application is to replace windows.

CERTIFICATE OF APPROPRIATENESS
BOROUGH OF BROOKLYN 07-7070 - Block 2102, lot 29-213 Cumberland Street aka 168-176 DeKalb Avenue - Fort Greene Historic District
 A French Second Empire style residence designed by William Brush and built in 1867. Application is to legalize the installation of windows and fence installed in non-compliance with Permit for Minor Work 02-3825.

CERTIFICATE OF APPROPRIATENESS
BOROUGH OF BROOKLYN 06-6884 - Block 1958, lot 48-432 Clermont Avenue - Fort Greene Historic District
 An Italianate style house built in 1857. Application is to construct rear yard and rooftop additions. Zoned C1-3/R6.

CERTIFICATE OF APPROPRIATENESS
BOROUGH OF BROOKLYN 08-6047 - Block 5096, lot 41-1505 Albemarle Road - Prospect Park South Historic District
 A Queen Anne style house and garage designed by John J. Petit and built 1904. Application is to construct a garage. Zoned R1-2.

a9-22

NOTICE IS HEREBY GIVEN THAT pursuant to the provisions of Title 25, chapter 3 of the Administrative Code of the City of New York (Sections 25-307, 25-308, 25,309, 25-313, 25-318, 25-320) (formerly Chapter 8-A, Sections 207-6.0, 207-7.0, 207-12.0, 207-17.0, and 207-19.0), on Tuesday, April 15, 2008 at 9:30 A.M. in the morning of that day, a public hearing will be held at **New York University, the Rosenthal Pavilion at the Kimmel Center, 60 Washington Square South, 10th Floor**, Borough of Manhattan with respect to the following properties and then followed by a public meeting. Any person requiring reasonable accommodation in order to participate in the hearing or attend the meeting should call or write the Landmarks Commission no later than five (5) business days before the hearing or meeting. **Please bring photo identification.**

CERTIFICATE OF APPROPRIATENESS
BOROUGH OF MANHATTAN 08-4933 - Block 617, lot 55-20 7th Avenue - Greenwich Village Historic District
 A contemporary institutional building designed by Arthur A. Schiller and Albert Ledner and built in 1962-63. Application is to demolish the building and construct a new hospital building. Zoned C2-6.

CERTIFICATE OF APPROPRIATENESS
BOROUGH OF MANHATTAN 08-4934 - Block 607, lot 1-17th Avenue - Greenwich Village Historic District
 Two contemporary hospital buildings built circa 1980; a modern hospital building designed by Eggers and Higgins and built in 1961; a brick and limestone hospital building designed by Crow, Lewis and Wick and built in 1940-41; two brick and limestone hospital buildings designed by Eggers and Higgins and built in 1946 and 1950; a brick and limestone hospital building designed by I.E. Ditmars and built in 1924; and a brick and limestone hospital building designed by Eggers and Higgins and built in 1953-54. Application is to demolish the buildings and construct townhouses and apartment buildings. Zoned C2-6/R6.

CERTIFICATE OF APPROPRIATENESS
BOROUGH OF MANHATTAN 08-4935 - Block 617, lot 1-76 Greenwich Street - Greenwich Village Historic District
 A brick building built in the mid-1980's and designed by Ferrenz and Taylor. Application is to alter the building and the surrounding landscape. Zoned C2-7.

a3-15

NOTICE IS HEREBY GIVEN THAT PURSUANT to the provisions of 3020 of the New York City Charter and Chapter 3 of Title 24 of the Administrative Code of the City of New York (Sections 25-303 and 25-313) that on Tuesday, April 15, 2008 at 9:30 PM, at the Landmarks Preservation Commission will conduct a *continued public hearing* in the Public Meeting Room of the Landmarks Preservation Commission, located at The Municipal Building, 1 Centre Street, 9th Floor North, City of New York with respect to the following proposed Historic District. Any person requiring reasonable accommodation in order to participate in the hearing should call or write the Landmarks Preservation Commission, [Municipal Building, 1 Centre Street, 9th Floor North, New York, NY 10007, (212) 669-7700] no later than five (5) business days before the hearing. There will also be a public meeting on that day.

ITEMS TO BE HEARD

PUBLIC HEARING ITEM NO. 1
 LP-2297
Public Hearing Continued from March 18, 2008
(FORMER) SOCIETY OF CIVIL ENGINEERS CLUBHOUSE, 220 West 57th Street aka 218-222 West 57th Street, Borough of Manhattan.
Landmark Site: Borough of Manhattan Tax Map Block 1028, Lot 42

m28-a15

PUBLIC MEETING

NOTICE IS HEREBY GIVEN THAT PURSUANT to the provisions of Title 25, Chapter 3 of the Administrative Code of the City of New York that on Tuesday, April 15, 2008, there will be Public Meeting of the Landmarks Preservation Commission in the Public Hearing Chamber at 1 Centre Street, 9th Floor North, Borough of Manhattan, City of New York. For information about the public meeting agenda, please contact the Public Information Officer at (212) 669-7817.

a10-14

LOFT BOARD

PUBLIC MEETING

NOTICE IS HEREBY GIVEN PURSUANT TO ARTICLE 7 OF THE PUBLIC OFFICERS LAW that the New York City Loft Board will have its monthly Board meeting on Thursday, April 17, 2008. The meeting will be held at Spector Hall, 22 Reade Street, 1st Floor. The proposed agenda will include cases and general business, and public comment regarding the proposed amendments to Section 2-01(a) and 2-11(b)(1) of title 29 of the Rules of the City of New York.

a10-14

VOTER ASSISTANCE COMMISSION

MEETING

Bi-Monthly Open Meeting on Wednesday, April 16th, 2008 1:00 P.M. - 3:00 P.M. at NYC Board of Election, 42 Broadway, 6th Floor, Commissioners Hearing Room.

a14-16

COURT NOTICE

SUPREME COURT

NOTICE

**KINGS COUNTY
 IA PART 74
 NOTICE OF ACQUISITION
 INDEX NUMBER 6398/08**

In the Matter of the Application of the CITY OF NEW YORK relative to acquiring title in fee simple absolute in certain real property, where not heretofore acquired, for

ULMER PARK BRANCH LIBRARY (2602 Bath Avenue, Brooklyn)

within an area generally bounded by Bath Avenue, Bay 43rd Street, Harway Avenue, and 26th Avenue, in the Borough of Brooklyn, City and State of New York.

PLEASE TAKE NOTICE, that by order of the Supreme Court of the State of New York, County of Kings, IA Part 74 (Hon. Abraham G. Gerges, J.S.C.), duly entered in the office of the Clerk of the County of Kings on April 1, 2008, the application of the City of New York to acquire certain real property, for the ULMER PARK BRANCH LIBRARY (2602 Bath Avenue, Brooklyn), was granted and the City was thereby authorized to file an acquisition map with the Office of the City Register. Said map, showing the property acquired by the City, was filed with the City Register on April 1, 2008. Title to the real property vested in the City of New York on April 1, 2008.

PLEASE TAKE FURTHER NOTICE, that the City has acquired the following parcels of real property:

Damage Parcel	Block	Lot
1	6897	35

PLEASE TAKE FURTHER NOTICE, that pursuant to said Order and to §§ 503 and 504 of the Eminent Domain

Procedure Law of the State of New York, each and every person interested in the real property acquired in the above-referenced proceeding and having any claim or demand on account thereof is hereby required, on or before April 1, 2009 (which is one (1) calendar year from the title vesting date), to file a written claim with the Clerk of the Court of Kings County, and to serve within the same time a copy thereof on the Corporation Counsel of the City of New York, Tax and Bankruptcy Litigation Division, 100 Church Street, New York, New York 10007. Pursuant to EDPL § 504, the claim shall include:

- A. the name and post office address of the condemnee;
- B. reasonable identification by reference to the acquisition map, or otherwise, of the property affected by the acquisition, and the condemnee's interest therein;
- C. a general statement of the nature and type of damages claimed, including a schedule of fixture items which comprise part or all of the damages claimed; and,
- D. if represented by an attorney, the name, address and telephone number of the condemnee's attorney.

Pursuant to EDPL § 503(C), in the event a claim is made for fixtures or for any interest other than the fee in the real property acquired, a copy of the claim, together with the schedule of fixture items, if applicable, shall also be served upon the fee owner of said real property.

PLEASE TAKE FURTHER NOTICE, that, pursuant to § 5-310 of the New York City Administrative Code, proof of title shall be submitted to the Corporation Counsel of the City of New York, Tax and Bankruptcy Litigation Division, 100 Church Street, New York, New York 10007 on or before April 1, 2010 (which is two (2) calendar years from the title vesting date).

Dated: April 8, 2008, New York, New York
 MICHAEL A. CARDOZO
 Corporation Counsel of the City of New York
 100 Church Street
 New York, New York 10007
 Tel. (212) 788-0424

a14-25

PROPERTY DISPOSITION

POLICE

OWNERS ARE WANTED BY THE PROPERTY CLERK DIVISION OF THE NEW YORK CITY POLICE DEPARTMENT.

The following listed property is in the custody, of the Property Clerk Division without claimants.

Recovered, lost, abandoned property, property obtained from prisoners, emotionally disturbed, intoxicated and deceased persons; and property obtained from persons incapable of caring for themselves.
Motor vehicles, boats, bicycles, business machines, cameras, calculating machines, electrical and optical property, furniture, furs, handbags, hardware, jewelry, photographic equipment, radios, robes, sound systems, surgical and musical instruments, tools, wearing apparel, communications equipment, computers, and other miscellaneous articles.

INQUIRIES
 Inquiries relating to such property should be made in the Borough concerned, at the following office of the Property Clerk.

- FOR MOTOR VEHICLES (All Boroughs):**
- * College Auto Pound, 129-01 31 Avenue, College Point, NY 11354, (718) 445-0100
 - * Gowanus Auto Pound, 29th Street and 2nd Avenue, Brooklyn, NY 11212, (718) 832-3852
 - * Erie Basin Auto Pound, 700 Columbia Street, Brooklyn, NY 11231, (718) 246-2029

- FOR ALL OTHER PROPERTY**
- * Manhattan - 1 Police Plaza, New York, NY 10038, (212) 374-4925.
 - * Brooklyn - 84th Precinct, 301 Gold Street, Brooklyn, NY 11201, (718) 875-6675.
 - * Bronx Property Clerk - 215 East 161 Street, Bronx, NY 10451, (718) 590-2806.
 - * Queens Property Clerk - 47-07 Pearson Place, Long Island City, NY 11101, (718) 433-2678.
 - * Staten Island Property Clerk - 1 Edgewater Plaza, Staten Island, NY 10301, (718) 876-8484.

j1-d31

AUCTION

PUBLIC AUCTION SALE NUMBER 1130

NOTICE IS HEREBY GIVEN of a ONE (1) day public auction of unclaimed salvage vehicles, motorcycles, automobiles, trucks, and vans. Inspection day is April 21, 2008 from 10:00 A.M. - 2:00 P.M. Salvage vehicles, motorcycles, automobiles, trucks, and vans will be auctioned on April 22, 2008 at approximately 9:00 A.M. Auction will be held at the Erie Basin Auto Pound, 700 Columbia Street (in Redhook area of B'klyn., 2 blocks from Halleck St.)

For information concerning the inspection and sale of these items, call the Property Clerk Division's Auction Unit information line (646) 610-4614.

a9-22



New Today...

first time procurement ads appearing today!

The City of New York is committed to achieving excellence in the design and construction of its capital program, and building on the tradition of innovation in architecture and engineering that has contributed to the City's prestige as a global destination. As part of this effort, the City is pleased to announce the following contracting opportunities for construction/construction services and construction-related services.

CITYWIDE ADMINISTRATIVE SERVICES

DIVISION OF MUNICIPAL SUPPLY SERVICES

■ SOLICITATIONS

Goods

DUCTILE IRON M.J. FITTINGS AND ACCESSORIES – Competitive Sealed Bids – PIN# 8570801048 – DUE 05-09-08 AT 10:30 A.M.

● **CASTINGS: MANHOLE FRAME, COVER AND MISCELLANEOUS** – Competitive Sealed Bids – PIN# 8570801027 – DUE 05-09-08 AT 10:30 A.M.

● **OVEN, GAS, DOUBLE RACK (DOC)** – Competitive Sealed Bids – PIN# 8570800847 – DUE 04-29-08 AT 10:30 A.M.

● **APPAREL, ELECTRICAL SAFETY AND ACCESSORIES** – Competitive Sealed Bids – PIN# 8570800808 – DUE 04-30-08 AT 10:30 A.M.

● **BOOKS, RECORD, LOG FOR NYPD (RE-AD)** – Competitive Sealed Bids – PIN# 8570801116 – DUE 05-09-08 AT 10:30 A.M.

Use the following address unless otherwise specified in notice, to secure, examine or submit bid/proposal documents, vendor pre-qualification and other forms; specifications/blueprints; other information; and for opening and reading of bids at date and time specified above.

Department of Citywide Administrative Services, Office of Vendor Relations, 1 Centre Street, Room 1800, New York, NY 10007. Jeanette Megna (212) 669-8610.

☛ a14

■ AWARDS

Goods

TRUCK 16 YARD COLLECTION - PARKS – Competitive Sealed Bids – PIN# 857800757 – AMT: \$2,249,055.50 – TO: Truck King International Sales and Services Inc., 58-80 Borden Avenue, Maspeth, NY 11378.

☛ a14

CORRECTION

CENTRAL OFFICE OF PROCUREMENT

■ AWARDS

Construction Related Services

MECHANICAL CONSTRUCTION WORK AS NEED BASIS REQUIRED AT VARIOUS NYC DEPARTMENT OF CORRECTION FACILITIES – Competitive Sealed Bids – PIN# 072200760CPD – AMT: \$5,500,000.00 – TO: AWL Industries Inc., 460 Morgan Avenue, Brooklyn, NY 11222.

☛ a14

ECONOMIC DEVELOPMENT CORPORATION

CONTRACTS

■ SOLICITATIONS

Goods & Services

AUDIT SERVICES: COMPLIANCE OF REVENUE SHARING WITHIN TENANT LEASES AND CONTRACTS OF SALE – Request for Proposals – PIN# 2926-1 – DUE 04-30-08 AT 4:00 P.M. – Companies who have been certified with the New York City Department of Small Business Services as Minority and Women Owned Business Enterprises (“M/WBE”) are strongly encouraged to apply. To learn more about M/WBE certification and NYCEDC’s M/WBE program, please visit www.nycedc.com/mwbeprogram.

Respondents may submit questions and/or request clarifications from NYCEDC no later than 4:00 P.M. on Friday, April 18, 2008. Questions regarding the subject matter of this RFP should be directed to leaseauditrfp@nycedc.com. Answers to all questions will be posted by Wednesday, April 23, 2008, to www.nycedc.com/RFP. To download a copy of the solicitation documents please visit www.nycedc.com/RFP. Please submit six (6) sets of your proposal.

Use the following address unless otherwise specified in notice, to secure, examine or submit bid/proposal documents, vendor pre-qualification and other forms; specifications/blueprints; other information; and for opening and reading of bids at date and time specified above.

Economic Development Corp., 110 William Street, 6th Floor New York, NY 10038. Maryann Catalano (212) 312-3969.

☛ a14

RANDALL'S ISLAND SEAWALL STABILIZATION PROJECT

Request for Proposals – PIN# 3045-1 – DUE 05-16-08 AT 4:00 P.M. – Companies who have been certified with the New York City Department of Small Business Services as Minority and Women Owned Business Enterprises (“M/WBE”) are strongly encouraged to apply. To learn more about M/WBE certification and NYCEDC’s M/WBE program, please visit www.nycedc.com/mwbeprogram.

A mandatory site visit will be held on Monday, April 21, 2008 at 10:00 A.M. at Icahn Stadium on Randall’s Island. Those who wish to attend must RSVP by email to randallsislandseawall@nycedc.com on or before Friday, April 18, 2008.

Respondents may submit questions and/or request clarifications from NYCEDC no later than 4:00 P.M. on Friday, April 25, 2008. Questions regarding the subject matter of this RFP should be directed to randallsislandseawall@nycedc.com. Answers to all questions will be posted by Friday, May 2, 2008 to www.nycedc.com/RFP. Please submit five (5) sets of your proposal to.

Use the following address unless otherwise specified in notice, to secure, examine or submit bid/proposal documents, vendor pre-qualification and other forms; specifications/blueprints; other information; and for opening and reading of bids at date and time specified above.

Economic Development Corp., 110 William Street, 6th Floor New York, NY 10038. Maryann Catalano (212) 312-3969, randallsislandseawall@nycedc.com

☛ a14

EDUCATION

DIVISION OF CONTRACTS AND PURCHASING

■ SOLICITATIONS

Goods

MARCHING BAND UNIFORMS FOR FT. HAMILTON HS – CSB – PIN# Z0718040 – DUE 04-24-08 AT 5:00 P.M. – Bid opening: Friday, April 25th, 2008 at 11:00 A.M.

Use the following address unless otherwise specified in notice, to secure, examine or submit bid/proposal documents, vendor pre-qualification and other forms; specifications/blueprints; other information; and for opening and reading of bids at date and time specified above.

NYCDOE, Division of Contracts and Purchasing, Room 1201 65 Court Street, Brooklyn, NY 11201, (718) 935-3000 <http://schools.nyc.gov/dcp>

☛ a14

OFFICE OF EMERGENCY MANAGEMENT

■ INTENT TO AWARD

Services (Other Than Human Services)

PUBLIC SERVICE CAMPAIGN – Negotiated Acquisition – Judgment required in evaluating proposals - PIN# 01708PSC001 – DUE 04-28-08 AT 5:00 P.M. – The New York Office of Emergency Management (OEM) intends to enter into a negotiated acquisition to contract with the Ad Council, located at 815 Second Avenue, 9th Floor, New York, NY 10017. The Ad Council will assist OEM with the development and dissemination of a public service awareness/outreach campaign. The Ad Council will support OEM’s campaign by securing both donated advertising space from major media outlets (including television networks, radio stations, magazines and newspapers), and securing pro bono creative services from experienced advertising agencies.

One of OEM’s core missions is to educate the public on what they should do to become prepared for emergencies. This campaign is part of OEM’s public education program, and will enable us to provide public safety information to a mass audience of New Yorkers. The anticipated contract term will be from July 1, 2008 - June 30, 2009, with two, two-year options to renew.

The firm selected for this contract should offer a combination of (1) excellent technical skills, (2) competitive pricing for campaign production and creative services, and (3) a plan to secure placement of the advertisements at NO COST TO OEM. The plan for ad placements should include TV, radio, print, internet and outdoor outlets.

Any vendor interested in providing these services - who can meet all of the above requirements - is invited to submit an expression of interest, either by letter or by email.

Use the following address unless otherwise specified in notice, to secure, examine or submit bid/proposal documents, vendor pre-qualification and other forms; specifications/blueprints; other information; and for opening and reading of bids at date and time specified above.

Office of Emergency Management, 165 Cadman Plaza East, Brooklyn, NY 11201. Erika Yan (718) 422-4845, procurement@oem.nyc.gov

☛ a14-18

HEALTH AND HOSPITALS CORPORATION

■ SOLICITATIONS

Goods

ELISA-BASED KITS USED FOR THE ASSAY ANTIBODIES TO PF4/HEPARIN COMPLEX – CSB – PIN# 11108075 – DUE 04-18-08 AT 2:30 P.M.

Use the following address unless otherwise specified in notice, to secure, examine or submit bid/proposal documents, vendor pre-qualification and other forms; specifications/blueprints;

other information; and for opening and reading of bids at date and time specified above.

Bellevue Hospital Center, Purchasing Dept., 462 First Avenue Room 12E31, New York, NY 10016. Roberta Mazzyk, Procurement Analyst (212) 562-3928.

☛ a14

1700 EACH-MACON HANGING TOILETRY BAGS (TB24) IMPRINTED WITH 2 LOGOS – 1 CSB – BID# QHN 2008-1017EHC – DUE 04-28-08 AT 1:00 P.M.

Use the following address unless otherwise specified in notice, to secure, examine or submit bid/proposal documents, vendor pre-qualification and other forms; specifications/blueprints; other information; and for opening and reading of bids at date and time specified above.

Queens Health Network, Procurement Services and Contracts, 82-68 164th Street, “S” Building, 2nd Fl., Jamaica, NY 11432. Diane Pourakis (718) 883-6000.

☛ a14

Goods & Services

REMOVE AND REPLACE SURG TANK PROBE AND OLD DA TANK LEVEL CONTROLS AND INSTALL NEW RELAY SWITCHES AND FISHER DIFFERENTIAL I LEVEL CONTROLLER – Competitive Sealed Bids – PIN# 22208069 – DUE 04-25-08 – A mandatory site visit is scheduled for 04/17/08 at 11:00 A.M. at Lincoln Hospital Center, 234 East 149th Street, Bronx, NY 10451. All bidders to meet in the Purchasing Dept. in Room 2A2.

Use the following address unless otherwise specified in notice, to secure, examine or submit bid/proposal documents, vendor pre-qualification and other forms; specifications/blueprints; other information; and for opening and reading of bids at date and time specified above.

Generations+/Northern Manhattan Health Network c/o Lincoln Hospital Center, 234 East 149th Street, Bronx, NY 10451. Erik Bryan, Procurement Analyst II, (718) 579-5532.

☛ a14

Services

TRAINING SERVICE, IN CERTIFICATE PROGRAM IN INTRODUCTION TO MANAGEMENT – CSB – PIN# 11108000071 – DUE 04-25-08.

Use the following address unless otherwise specified in notice, to secure, examine or submit bid/proposal documents, vendor pre-qualification and other forms; specifications/blueprints; other information; and for opening and reading of bids at date and time specified above.

Bellevue Hospital Center, Purchasing Department, 462 First Avenue, Room 12 East 31, New York, NY 10016. Wilda Suarez, Procurement Analysis, (212) 562-3950.

☛ a14

HOUSING AUTHORITY

CAPITAL PROJECTS DIVISION

■ SOLICITATIONS

Construction / Construction Services

ROOFING REPLACEMENT AND RELATED WORK – Competitive Sealed Bids – PIN# RF7004188 – DUE 05-13-08 AT 10:00 A.M. – Bid documents are available Monday through Friday, 9:00 A.M. to 4:00 P.M., for a \$25.00 fee in the form of a money order or certified check made payable to NYCHA.

A pre-bid conference is scheduled for Tuesday, April 29, 2008 at 11:00 A.M. in the 14th Floor Bid Room #11-200, 90 Church Street, New York, NY 10007. Although attendance is not mandatory, it is recommended that you attend. NYCHA staff will be available to address all inquiries relevant to this contract.

Use the following address unless otherwise specified in notice, to secure, examine or submit bid/proposal documents, vendor pre-qualification and other forms; specifications/blueprints; other information; and for opening and reading of bids at date and time specified above.

Housing Authority, 90 Church Street, 11th Floor, New York, NY 10007. Gloria Guillo (212) 306-3121, gloria.guillo@nycha.nyc.gov

☛ a14

SCHOOL CONSTRUCTION AUTHORITY

CONTRACT ADMINISTRATION

■ SOLICITATIONS

Construction / Construction Services

SCIENCE LAB UPGRADE PHASE II – Competitive Sealed Bids – PIN# SCA08-11575D-1 – DUE 05-05-08 AT 11:30 A.M. – JHS 180 (Queens). Project Range: \$1,120,000.00 to \$1,180,000.00. Non-refundable bid document charge: \$100.00, certified check or money order only. Make payable to the New York City School Construction Authority. Bidders must be pre-qualified by the SCA.

Use the following address unless otherwise specified in notice, to secure, examine or submit bid/proposal documents, vendor pre-qualification and other forms; specifications/blueprints; other information; and for opening and reading of bids at date and time specified above.

School Construction Authority, Plans Room Window Room #1046, 30-30 Thomson Avenue, 1st Floor Long Island City, New York 11101 (718) 752-5288.

☛ a14-18

ROOFS, PARAPETS – Competitive Sealed Bids – PIN# SCA08-11305D-1 – DUE 05-02-08 AT 2:00 P.M. – JHS 166 (Brooklyn). Project Range: \$2,630,000.00 to \$2,770,000.00. Non-refundable bid document charge: \$100.00, certified check or money order only. Make payable to the New York City School Construction Authority. Bidders must be pre-qualified by the SCA.

Use the following address unless otherwise specified in notice, to secure, examine or submit bid/proposal documents, vendor pre-qualification and other forms; specifications/blueprints; other information; and for opening and reading of bids at date and time specified above.

School Construction Authority, Plans Room Window Room #1046, 30-30 Thomson Avenue, 1st Floor Long Island City, New York 11101, (718) 752-5854.

☛ a14-18

NEW SCHOOL (BUILD OUT-LEASE BUILDING) – Competitive Sealed Bids – PIN# SCA08-11574D-1 – DUE 05-16-08 AT 2:30 P.M. – Urban Assembly School of Business for Young Women (Manhattan). Project Range: \$36,690,000.00 - \$38,622,000.00. Mandatory pre-bid meeting date: April 23, 2008 at 11:30 A.M. at NYC School Construction Authority, 30-30 Thomson Avenue, LIC, NY 11101. Limited List: Bids will only be accepted from the following Construction Managers/Prime General Contractors (See Attached List) Arena Construction Co., Inc.; Citnalta Construction Corp.; Iannelli Construction Co., Inc.; M.A. Angeliades, Inc.; T.A. Ahern Contractors Corp.

Non-refundable bid document charge: \$100.00, certified check or money order only. Make payable to the New York City

School Construction Authority. Bidders must be pre-qualified by the SCA.

Use the following address unless otherwise specified in notice, to secure, examine or submit bid/proposal documents, vendor pre-qualification and other forms; specifications/blueprints; other information; and for opening and reading of bids at date and time specified above. School Construction Authority, Plans Room Window Room #1046, 30-30 Thomson Avenue, 1st Floor Long Island City, New York 11101 (718) 752-5868.

☛ a14-18

SCIENCE LAB UPGRADE – Competitive Sealed Bids – PIN# SCA08-004351-1 – DUE 05-02-08 AT 10:30 A.M. –

IS 250 at PS 75 and IS 243 at PS 199 (Manhattan). Project Range: \$1,450,000.00 to \$1,522,000.00. Non-refundable bid document charge: \$100.00, certified check or money order only. Make payable to the New York City School Construction Authority. Bidders must be pre-qualified by the SCA.

Use the following address unless otherwise specified in notice, to secure, examine or submit bid/proposal documents, vendor pre-qualification and other forms; specifications/blueprints; other information; and for opening and reading of bids at date and time specified above. School Construction Authority, Plans Room Window Room #1046, 30-30 Thomson Avenue, 1st Floor Long Island City, New York 11101 (718) 752-5288.

☛ a14

PROCUREMENT

The City of New York is committed to achieving excellence in the design and construction of its capital program, and building on the tradition of innovation in architecture and engineering that has contributed to the City's prestige as a global destination. As part of this effort, the City is pleased to announce the following contracting opportunities for construction/construction services and construction-related services.

CHIEF MEDICAL EXAMINER

AGENCY CHIEF CONTRACTING OFFICER

■ INTENT TO AWARD

Services (Other Than Human Services)

ANESTHESIOLOGY CONSULTING SERVICES – Negotiated Acquisition – Judgment required in evaluating proposals - PIN# 81609ME0008 – DUE 04-22-08 AT 11:00 A.M. – The Office of Chief Medical Examiner intends to enter into an agreement with two (2) anesthesiologists to provide review and interpretation of medical records, autopsy findings, toxicology reports and other relevant accounts regarding specific medical examiner cases within the five boroughs of New York City.

Anesthesiologists who have earned a PhD and are affiliated with New York University and/or Bellevue Hospital who believe themselves to be capable of providing the above services to the OCME may express their interest in writing to: Office of Chief Medical Examiner, 421 E. 26th Street, New York, NY 10016. Vilma Johnson, Contract Officer, (212) 323-1729, vjohnson@ocme.nyc.gov

a9-15

CITY UNIVERSITY

DIVISION OF CONTRACTS AND PURCHASING

■ SOLICITATIONS

Goods & Services

I-CLASS ON-LINE ADMISSION AND RECRUITMENT SYSTEM SUBSCRIPTION – Negotiated Acquisition – DUE 04-16-08 AT 5:00 P.M. – Hunter College intends to enter into a negotiated acquisition with Apply Yourself, Inc. doing business as A Y Recruiting Solutions, located at 13135 Lee Jackson Highway, Suite 300 Fairfax, VA 22033, to purchase an on-line application and admissions system that will fully integrate with the college's existing Constituent Relationship Management System. The amount of the agreement shall be \$39,400.00 annually. The term of the agreement shall be twelve months from April 1, 2008 through March 31, 2009 and shall contain three one year renewal options.

Use the following address unless otherwise specified in notice, to secure, examine or submit bid/proposal documents, vendor pre-qualification and other forms; specifications/blueprints; other information; and for opening and reading of bids at date and time specified above. Hunter College, Purchasing and Contracts, 695 Park Avenue, Room E-1509, New York, NY 10065. Daryl Williams, Director.

a8-16

CITYWIDE ADMINISTRATIVE SERVICES

■ SOLICITATIONS

Services (Other Than Human Services)

CITY OF NEW YORK RFP FOR ROOFTOP SOLAR ELECTRICITY ON PUBLIC BUILDINGS – Competitive Sealed Proposals – Specifications cannot be made sufficiently definite - PIN# 856080000633 – DUE 06-02-08 AT 11:00 A.M. – CORRECTION: The City of New York ("the City") is exploring the use of renewable energy resources within the City's jurisdiction. The City as represented by the Department of Citywide Administrative Services (the "Agency") is seeking an appropriately qualified vendor to initiate engagement of solar photovoltaic system developers for the installation and electricity service of up to a total of two (2) Megawatts (MW) peak of solar photovoltaic systems ("PV systems") to be installed on a number of City-owned building rooftops. Electricity generated by the solar installations will be used by the City.

The Agency's goals and objectives for this RFP are:

- To implement the Mayor's long-term sustainability plan, PlaNYC (<http://www.nyc.gov/planyc>) and contribute to the realization of its goals to 1) ensure clean, reliable energy for all New Yorkers, 2) achieve the cleanest air of any large U.S. city, and 3) reduce greenhouse gas emissions by 30 percent by 2030;
- To increase the use of cleaner and more diverse energy supplies by including more renewable energy in the fuel mix;
- To promote electricity peak load management;
- To utilize City-owned rooftop spaces to effectively generate electricity using PV systems;
- To install PV systems that deliver up to two (2) Megawatts (MW) of solar electricity efficiently, optimizing use of available roof area;
- To reduce the per unit cost of installing PV systems by making a relatively significant and long-term investment;

- To promote the investment in PV systems by industries and businesses within the region;
- To pilot innovative financing mechanisms for PV system installations;
- To educate the public about the benefits of renewable energy generation through display of energy generated using required Data Acquisition Systems; and
- To lead by example by demonstrating the City's commitment to finding cleaner energy sources and to better understand the challenges and opportunities associated with rooftop PV system installations.

The Contractor shall be responsible for:

- Completing the design and engineering of the PV systems;
- Obtaining all required permits, inspections, reviews, approvals, and warranties for satisfying all City and utility requirements;
- Procuring all materials and components for the PV system installation and operation;
- Installing the PV systems, which shall include successful utility interface, testing and commissioning;
- Owning and financing the PV systems;
- Training City site personnel at each site in basic operation and troubleshooting of the PV systems immediately following start-up;
- Providing up to a total of five (5) additional training sessions thereafter;
- Maintaining and repairing the PV systems;
- Monthly reporting of electricity generation output of the PV systems to the Agency;
- Billing the City monthly for the electricity generated;
- Removing the PV systems from each site at the end of the contract term unless otherwise agreed to between the City and Contractor during the contract term.

Interested parties may download the RFP from the City Record On-Line, at www.nyc.gov/cityrecord

The document may also be picked up from DCAS/Office of Contracts at 1 Centre Street, Municipal Building, 18th Floor, New York, NY 10007 between 9:00 A.M. and 4:00 P.M. on regular City business days.

A pre-proposal conference will be held on May 12, 2008 at 10:00 A.M. at the Department of Citywide Administrative Services, 1 Centre Street, 18th Floor Pre-Bid Room, New York, NY 10007. Attendance by proposers is optional but strongly recommended by the Agency.

Site Visits will be held during the Week of April 28, 2008. See schedule in Appendix B on page 36 of the RFP. ALL locations are identified in Appendix B.

Attendance at all site visits by proposers is optional but strongly recommended in order to perform preliminary assessment of solar potential, which is a required component of the Technical Proposal. Please RSVP your attendance by sending an email to the contact person, Grace Seebol email: gseebol@dcas.nyc.gov no later than Thursday, April 24, 2008.

All prospective proposers must arrive at the sites no later than the scheduled arrival times set forth in Appendix B. The site visits will commence promptly thereafter. Identification and proper footwear are required to access all the sites. Acceptable forms of identification are valid government- or company-issued photo identification cards. Acceptable footwear are construction-type shoes or boots. A proposer who either arrives at any site after the site visit commences, fails to produce proper identification, or fails to wear appropriate footwear will not be able to access the site and will be deemed not to be in attendance.

Prospective proposers should note that this solicitation contains subcontractor utilization requirements pursuant to Local Law 129 as well as apprenticeship program requirements.

Use the following address unless otherwise specified in notice, to secure, examine or submit bid/proposal documents, vendor pre-qualification and other forms; specifications/blueprints; other information; and for opening and reading of bids at date and time specified above.

Department of Citywide Administrative Services
1 Centre Street, 18th Floor, New York, NY 10007.
Grace Seebol (212) 669-3538, gseebol@dcas.nyc.gov

a8-15

DIVISION OF MUNICIPAL SUPPLY SERVICES

■ SOLICITATIONS

Goods

DUCTILE IRON M.J. FITTINGS AND ACCESSORIES – Competitive Sealed Bids – PIN# 8570801048 – DUE 05-09-08 AT 10:30 A.M.

- **CASTINGS: MANHOLE FRAME, COVER AND MISCELLANEOUS** – Competitive Sealed Bids – PIN# 8570801027 – DUE 05-09-08 AT 10:30 A.M.
- **OVEN, GAS, DOUBLE RACK (DOC)** – Competitive Sealed Bids – PIN# 8570800847 – DUE 04-29-08 AT 10:30 A.M.
- **APPAREL, ELECTRICAL SAFETY AND ACCESSORIES** – Competitive Sealed Bids – PIN# 8570800808 – DUE 04-30-08 AT 10:30 A.M.
- **BOOKS, RECORD, LOG FOR NYPD (RE-AD)** – Competitive Sealed Bids – PIN# 8570801116 – DUE 05-09-08 AT 10:30 A.M.

Use the following address unless otherwise specified in notice, to secure, examine or submit bid/proposal documents, vendor pre-qualification and other forms; specifications/blueprints; other information; and for opening and reading of bids at date and time specified above.

Department of Citywide Administrative Services
Office of Vendor Relations, 1 Centre Street, Room 1800
New York, NY 10007. Jeanette Megna (212) 669-8610.

☛ a14

■ AWARDS

Goods

TRUCK 16 YARD COLLECTION - PARKS – Competitive Sealed Bids – PIN# 857800757 – AMT: \$2,249,055.50 – TO: Truck King International Sales and Services Inc., 58-80 Borden Avenue, Maspeth, NY 11378.

☛ a14

■ VENDOR LISTS

Goods

ACCEPTABLE BRAND LIST – In accordance with PPB Rules, Section 2-05(c)(3), the following is a list of all food items for which an Acceptable Brands List has been established.

1. Mix, Biscuit - AB-14-1:92
2. Mix, Bran Muffin - AB-14-2:91
3. Mix, Corn Muffin - AB-14-5:91
4. Mix, Pie Crust - AB-14-9:91
5. Mixes, Cake - AB-14-11:92A
6. Mix, Egg Nog - AB-14-19:93
7. Canned Beef Stew - AB-14-25:97
8. Canned Ham Shanks - AB-14-28:91
9. Canned Corned Beef Hash - AB-14-26:94
10. Canned Boned Chicken - AB-14-27:91
11. Canned Corned Beef - AB-14-30:91
12. Canned Ham, Cured - AB-14-29:91
13. Complete Horse Feed Pellets - AB-15-1:92
14. Canned Soups - AB-14-10:92D
15. Infant Formula, Ready to Feed - AB-16-1:93
16. Spices - AB-14-12:95
17. Soy Sauce - AB-14-03:94
18. Worcestershire Sauce - AB-14-04:94

Application for inclusion on the above enumerated Acceptable Brand Lists for foods shall be made in writing and addressed to: Purchase Director, Food Unit, Department of Citywide Administrative Services, Division of Municipal Supply Services, 1 Centre Street, 18th Floor, New York, NY 10007. (212) 669-4207.

j4-jy17

EQUIPMENT FOR DEPARTMENT OF SANITATION

In accordance with PPB Rules, Section 2.05(c)(3), an acceptable brands list will be established for the following equipment for the Department of Sanitation:

- A. Collection Truck Bodies
- B. Collection Truck Cab Chassis
- C. Major Component Parts (Engine, Transmission, etc.)

Applications for consideration of equipment products for inclusion on the acceptable brands list are available from: Vendor Relations, Department of Citywide Administrative Services, Division of Municipal Supply Services, 1 Centre Street, 18th Floor, New York, NY 10007. (212) 669-8562.

j4-jy17

OPEN SPACE FURNITURE SYSTEMS - CITYWIDE

In accordance with PPB Rules, Section 2.05(c)(3), an Acceptable Brands List, #AB-17W-1:99, has been established for open space furniture systems.

Application for consideration of product for inclusion on this acceptable brands list shall be made in writing and addressed to: Vendor Relations, Department of Citywide Administrative Services, Division of Municipal Supply Services, 1 Centre Street, 18th Floor, New York, NY 10007, (212) 669-8562.

j4-jy17

CORRECTION

CENTRAL OFFICE OF PROCUREMENT

■ AWARDS

Construction Related Services

MECHANICAL CONSTRUCTION WORK AS NEED BASIS REQUIRED AT VARIOUS NYC DEPARTMENT OF CORRECTION FACILITIES – Competitive Sealed Bids – PIN# 072200760CPD – AMT: \$5,500,000.00 – TO: AWL Industries Inc., 460 Morgan Avenue, Brooklyn, NY 11222.

☛ a14

ECONOMIC DEVELOPMENT CORPORATION

CONTRACTS

■ SOLICITATIONS

Goods & Services

AUDIT SERVICES: COMPLIANCE OF REVENUE SHARING WITHIN TENANT LEASES AND CONTRACTS OF SALE – Request for Proposals – PIN# 2926-1 – DUE 04-30-08 AT 4:00 P.M. – Companies who have been certified with the New York City Department of Small Business Services as Minority and Women Owned Business Enterprises ("M/WBE") are strongly encouraged to apply. To learn more about M/WBE certification and NYCEDC's M/WBE program, please visit www.nycedc.com/mwbeprogram.

Respondents may submit questions and/or request clarifications from NYCEDC no later than 4:00 P.M. on Friday, April 18, 2008. Questions regarding the subject matter of this RFP should be directed to leaseauditrfp@nycedc.com. Answers to all questions will be posted by Wednesday, April 23, 2008, to www.nycedc.com/RFP. To download a copy of the solicitation

documents please visit www.nycedc.com/RFP. Please submit six (6) sets of your proposal.

Use the following address unless otherwise specified in notice, to secure, examine or submit bid/proposal documents, vendor pre-qualification and other forms; specifications/blueprints; other information; and for opening and reading of bids at date and time specified above.
Economic Development Corp., 110 William Street, 6th Floor, New York, NY 10038. Maryann Catalano (212) 312-3969.

a14

RANDALL'S ISLAND SEAWALL STABILIZATION PROJECT – Request for Proposals – PIN# 3045-1 – DUE 05-16-08 AT 4:00 P.M. – Companies who have been certified with the New York City Department of Small Business Services as Minority and Women Owned Business Enterprises (“M/WBE”) are strongly encouraged to apply. To learn more about M/WBE certification and NYCEDC’s M/WBE program, please visit www.nycedc.com/mwbeprogram.

A mandatory site visit will be held on Monday, April 21, 2008 at 10:00 A.M. at Icahn Stadium on Randall’s Island. Those who wish to attend must RSVP by email to randallsislandseawall@nycedc.com on or before Friday, April 18, 2008.

Respondents may submit questions and/or request clarifications from NYCEDC no later than 4:00 P.M. on Friday, April 25, 2008. Questions regarding the subject matter of this RFP should be directed to randallsislandseawall@nycedc.com. Answers to all questions will be posted by Friday, May 2, 2008 to www.nycedc.com/RFP. Please submit five (5) sets of your proposal to.

Use the following address unless otherwise specified in notice, to secure, examine or submit bid/proposal documents, vendor pre-qualification and other forms; specifications/blueprints; other information; and for opening and reading of bids at date and time specified above.
Economic Development Corp., 110 William Street, 6th Floor New York, NY 10038. Maryann Catalano (212) 312-3969 randallsislandseawall@nycedc.com

a14

EDUCATION

DIVISION OF CONTRACTS AND PURCHASING

SOLICITATIONS

Goods

MARCHING BAND UNIFORMS FOR FT. HAMILTON HS – CSB – PIN# Z0718040 – DUE 04-24-08 AT 5:00 P.M. – Bid opening: Friday, April 25th, 2008 at 11:00 A.M.

Use the following address unless otherwise specified in notice, to secure, examine or submit bid/proposal documents, vendor pre-qualification and other forms; specifications/blueprints; other information; and for opening and reading of bids at date and time specified above.
NYCDOE, Division of Contracts and Purchasing, Room 1201 65 Court Street, Brooklyn, NY 11201, (718) 935-3000 <http://schools.nyc.gov/dcp>

a14

OFFICE OF EMERGENCY MANAGEMENT

INTENT TO AWARD

Services (Other Than Human Services)

PUBLIC SERVICE CAMPAIGN – Negotiated Acquisition – Judgment required in evaluating proposals - PIN# 01708PSC001 – DUE 04-28-08 AT 5:00 P.M. – The New York Office of Emergency Management (OEM) intends to enter into a negotiated acquisition to contract with the Ad Council, located at 815 Second Avenue, 9th Floor, New York, NY 10017. The Ad Council will assist OEM with the development and dissemination of a public service awareness/outreach campaign. The Ad Council will support OEM’s campaign by securing both donated advertising space from major media outlets (including television networks, radio stations, magazines and newspapers), and securing pro bono creative services from experienced advertising agencies.

One of OEM’s core missions is to educate the public on what they should do to become prepared for emergencies. This campaign is part of OEM’s public education program, and will enable us to provide public safety information to a mass audience of New Yorkers. The anticipated contract term will be from July 1, 2008 - June 30, 2009, with two, two-year options to renew.

The firm selected for this contract should offer a combination of (1) excellent technical skills, (2) competitive pricing for campaign production and creative services, and (3) a plan to secure placement of the advertisements at NO COST TO OEM. The plan for ad placements should include TV, radio, print, internet and outdoor outlets.

Any vendor interested in providing these services - who can meet all of the above requirements - is invited to submit an expression of interest, either by letter or by email.

Use the following address unless otherwise specified in notice, to secure, examine or submit bid/proposal documents, vendor pre-qualification and other forms; specifications/blueprints; other information; and for opening and reading of bids at date and time specified above.
Office of Emergency Management, 165 Cadman Plaza East Brooklyn, NY 11201. Erika Yan (718) 422-4845 procurement@oem.nyc.gov

a14-18

HEALTH AND HOSPITALS CORPORATION

The New York City Health and Hospitals Corporation is regularly soliciting bids for supplies and equipment at its Central Purchasing Offices, 346 Broadway, New York City, Room 516, for its Hospitals and Diagnostic and Treatment Centers. All interested parties are welcome to review the bids that are posted in Room

516 weekdays between 9:00 a.m. and 4:30 p.m. For information regarding bids and the bidding process, please call (212) 442-3863.

j1-d31

SOLICITATIONS

Goods

ELISA-BASED KITS USED FOR THE ASSAY ANTIBODIES TO PF4/HEPARIN COMPLEX – CSB – PIN# 11108075 – DUE 04-18-08 AT 2:30 P.M.

Use the following address unless otherwise specified in notice, to secure, examine or submit bid/proposal documents, vendor pre-qualification and other forms; specifications/blueprints; other information; and for opening and reading of bids at date and time specified above.
Bellevue Hospital Center, Purchasing Dept., 462 First Avenue, Room 12E31, New York, NY 10016. Roberta Mazyck, Procurement Analyst (212) 562-3928.

a14

1700 EACH-MACON HANGING TOILETRY BAGS (TB24) IMPRINTED WITH 2 LOGOS – 1 CSB – BID# QHN 2008-1017EHC – DUE 04-28-08 AT 1:00 P.M.

Use the following address unless otherwise specified in notice, to secure, examine or submit bid/proposal documents, vendor pre-qualification and other forms; specifications/blueprints; other information; and for opening and reading of bids at date and time specified above.
Queens Health Network, Procurement Services and Contracts, 82-68 164th Street, “S” Building, 2nd Fl., Jamaica, NY 11432. Diane Pourakis (718) 883-6000.

a14

Goods & Services

REMOVE AND REPLACE SURG TANK PROBE AND OLD DA TANK LEVEL CONTROLS AND INSTALL NEW RELAY SWITCHES AND FISHER DIFFERENTIAL 1 LEVEL CONTROLLER – Competitive Sealed Bids – PIN# 22208069 – DUE 04-25-08 – A mandatory site visit is scheduled for 04/17/08 at 11:00 A.M. at Lincoln Hospital Center, 234 East 149th Street, Bronx, NY 10451. All bidders to meet in the Purchasing Dept. in Room 2A2.

Use the following address unless otherwise specified in notice, to secure, examine or submit bid/proposal documents, vendor pre-qualification and other forms; specifications/blueprints; other information; and for opening and reading of bids at date and time specified above.
Generations +/Northern Manhattan Health Network c/o Lincoln Hospital Center, 234 East 149th Street, Bronx, NY 10451. Erik Bryan, Procurement Analyst II, (718) 579-5532.

a14

Services

TRAINING SERVICE, IN CERTIFICATE PROGRAM IN INTRODUCTION TO MANAGEMENT – CSB – PIN# 111080000071 – DUE 04-25-08.

Use the following address unless otherwise specified in notice, to secure, examine or submit bid/proposal documents, vendor pre-qualification and other forms; specifications/blueprints; other information; and for opening and reading of bids at date and time specified above.
Bellevue Hospital Center, Purchasing Department, 462 First Avenue, Room 12 East 31, New York, NY 10016. Wilda Suarez, Procurement Analysis, (212) 562-3950.

a14

HEALTH AND MENTAL HYGIENE

AGENCY CHIEF CONTRACTING OFFICER

SOLICITATIONS

Human/Client Service

NEW YORK/NEW YORK III SUPPORTED HOUSING CONGREGATE – Competitive Sealed Proposals – Judgment required in evaluating proposals - PIN# 81608PO0763 – DUE 02-13-09 AT 3:00 P.M. – The New York City Department of Health and Mental Hygiene (DOHMH) is issuing a RFP to establish 3,000 units of citywide supportive housing in newly constructed or rehabilitated single-site buildings for various homeless populations pursuant to the New York/New York III Supportive Housing agreement. The subject RFP will be open-ended and proposals will be accepted on an on-going basis. Beginning on February 16, 2007, RFPs may be picked up in person at the address below, between the hours of 10:00 A.M. and 4:00 P.M. on business days only. The RFP is also on line at: <http://www.nyc.gov/html/doh/html/acco/acco-rfp-nynycongregate-20070117-form.shtml> A pre-proposal conference will be held on March 6, 2007 at 2:00 P.M. at 125 Worth Street, 2nd Floor Auditorium, New York, NY. Any questions regarding this RFP must be sent in writing in advance to Karen Mankin at the above address or fax to (212) 219-5890. All questions submitted will be answered at the Pre-Proposal conference. All proposals must be hand delivered at the Agency Chief Contracting Officer, Room 812, New York, NY 10013.

As a minimum qualification requirement for (1) the serious and persistent mentally ill populations, the proposer must be incorporated as a not-for-profit organizations, and (2) for the young adult populations, the proposer must document site control and identify the source of the capital funding and being used to construct or renovate the building.

Use the following address unless otherwise specified in notice, to secure, examine or submit bid/proposal documents, vendor pre-qualification and other forms; specifications/blueprints; other information; and for opening and reading of bids at date and time specified above.
Health and Mental Hygiene, 93 Worth Street, Room 812 New York, NY 10013. Karen Mankin (212) 219-5873 kmankin@health.nyc.gov

f16-jy30

HOMELESS SERVICES

OFFICE OF CONTRACTS AND PROCUREMENT

SOLICITATIONS

Human/Client Service

SAFE HAVEN OPEN-ENDED RFP – Competitive Sealed Proposals – Judgment required in evaluating proposals - PIN# 071-08S-04-1164 – DUE 08-27-10 – The Department of

Homeless Services has issued an Open Ended Request for Proposals (PIN 071-08S-04-1164) as of August 27, 2007 seeking appropriately qualified vendors to develop and operate a stand-alone Safe Haven for chronic street homeless single adults and/or adult couples without minor children.

There is no due date for proposals under this RFP. Proposals will be reviewed by the Department as they are received and contracts will be awarded on an on-going basis until the Department’s needs are met.

Use the following address unless otherwise specified in notice, to secure, examine or submit bid/proposal documents, vendor pre-qualification and other forms; specifications/blueprints; other information; and for opening and reading of bids at date and time specified above.
Department of Homeless Services, 33 Beaver Street 13th Floor, New York, NY 10004. Suellen Schulman (212) 361-8400, ssschulma@dhs.nyc.gov

a27-f12

CORRECTION: TRANSITIONAL RESIDENCES FOR HOMELESS/DROP-IN CENTERS – Competitive Sealed Proposals – Judgment required in evaluating proposals - PIN# 071-00S-003-262Z – DUE 01-02-09 AT 2:00 P.M. – CORRECTION: The Department of Homeless Services is soliciting proposals from organizations interested in developing and operating transitional residences for homeless adults and families including the Neighborhood Based Cluster Residence and drop-in centers for adults. This is an open-ended solicitation; there is no due date for submission.

Request for proposals is also available on-line at www.nyc.gov/cityrecord

Use the following address unless otherwise specified in notice, to secure, examine or submit bid/proposal documents, vendor pre-qualification and other forms; specifications/blueprints; other information; and for opening and reading of bids at date and time specified above.
Department of Homeless Services, 33 Beaver Street, 13th Floor, New York, NY 10004. Marta Zmoira (212) 361-0888, mzoita@dhs.nyc.gov

f29-d31

HOUSING AUTHORITY

CAPITAL PROJECTS DIVISION

SOLICITATIONS

Construction/Construction Services

ROOFING REPLACEMENT AND RELATED WORK – Competitive Sealed Bids – PIN# RF7004188 – DUE 05-13-08 AT 10:00 A.M. – Bid documents are available Monday through Friday, 9:00 A.M. to 4:00 P.M., for a \$25.00 fee in the form of a money order or certified check made payable to NYCHA.

A pre-bid conference is scheduled for Tuesday, April 29, 2008 at 11:00 A.M. in the 14th Floor Bid Room #11-200, 90 Church Street, New York, NY 10007. Although attendance is not mandatory, it is recommended that you attend. NYCHA staff will be available to address all inquiries relevant to this contract.

Use the following address unless otherwise specified in notice, to secure, examine or submit bid/proposal documents, vendor pre-qualification and other forms; specifications/blueprints; other information; and for opening and reading of bids at date and time specified above.
Housing Authority, 90 Church Street, 11th Floor, New York, NY 10007. Gloria Guillo (212) 306-3121, gloria.guillo@nycha.nyc.gov

a14

JUVENILE JUSTICE

SOLICITATIONS

Human/Client Service

CORRECTION: PROVISION OF NON-SECURE DETENTION CENTERS – Negotiated Acquisition – Judgment required in evaluating proposals - PIN# 13007DJJ001 – DUE 11-14-08 AT 3:00 P.M. – CORRECTION: The NYC Department of Juvenile Justice (DJJ) is seeking one or more appropriately qualified vendors to provide non-secure detention services for youth. Services shall include, but not be limited to, custody, basic youth care, food, clothing, shelter, education, health care, recreation, court related services, social work and case management services, social skills instruction, group sessions and monitoring and supervision of these services. In addition, the contract will require that a defibrillator shall be located in each program facility and that all staff requiring CPR training shall be certified in use of said defibrillator.

Each program facility will provide at least 10 and no more than 12 beds in accordance with the applicable regulations promulgated by the New York State Office of Children and Family Services (NYS OCFS), 9 N.Y.C.R.R. Section 180 et seq. The Department is seeking to provide services at facilities that will be operational at any time from January 1, 2007 to December 31, 2010. A vendor may submit an offer for more than one Facility Option. Current Agency vendors operating non-secure group homes that have contracts expiring in calendar year 2006 are urged to respond to this solicitation.

All program facilities shall be appropriately equipped to provide services for male or female youth as required by the Department, and be located in one of the five boroughs. The term of the contracts awarded from this solicitation will be for three years and will include an additional three-year option to renew. The anticipated maximum average annual funding available for each contract will be \$1,067,000, excluding start-up costs. Proposed start-up costs will be considered in addition to the proposed annual line item budget. Greater consideration will be given to applicants offering more competitive prices.

If your organization is interested in being considered for award of the subject contract, please hand deliver a written expression of interest addressed to my attention at 110 William Street, 13th Floor, New York, NY 10038. The expression of interest should specifically address the following:

1. Indicate each program facility for which the vendor is submitting.

2. Describe each proposed facility, its location, and proposed date of operation.

3. Attach appropriate documentation demonstrating the current use of each proposed facility and the vendor's site control of the facility for a period of at least 3 years.

4. For each proposed facility,
a) Indicate the number of beds to be provided and demonstrate that the facility has the capacity to provide the indicated number of beds.
b) Demonstrate that the facility will be appropriately equipped to provide services for male or female youth.

5. Demonstrate the vendor's organizational capability to:
a) Provide the indicated number of beds at each proposed facility. (If the vendor is a current provider, also demonstrate the capability to provide the indicated number of beds in addition to those already provided.)
b) Ensure that each proposed facility will be fully operational by required date in accordance with the applicable regulations promulgated by the New York State Office of Children and Family Services (NYS OCFS), 9 N.Y.C.R.R. Section 180 et seq.

6. Demonstrate the quantity and quality of the vendor's successful relevant experience.

7. Attach for each proposed facility three-year annual line item operating budget. Include staffing details. Proposed start up costs should be included in addition to the proposed three-year annual line item operating budget.

All expressions of interest received in the manner set forth will be reviewed to determine if they are responsive to the material requirements of this solicitation. Expressions of interest determined to be non-responsive will not be further considered. Expressions of interest determined to be responsive will be considered in terms of the following factors:

- Appropriateness of each proposed facility.
- Demonstrated site control of each proposed facility.
- Demonstrated level of organizational capability to provide the proposed number of beds and to ensure that each proposed facility is fully operational by the applicable requisite date.
- Demonstrated quantity and quality of successful relevant experience.
- Annual budget amount and cost effectiveness of the budget.

The Department will enter into negotiations with the vendor(s) determined to be the best qualified at the time of evaluation, based on consideration of the above-cited factors. A contract will be awarded to the responsible vendor(s) whose offer(s) is/are determined to be the most advantageous to the City, taking into consideration the price and the other factors set forth in this solicitation. In the case that a vendor is eligible for award of more than one program facility, the Department reserves the right, based upon the vendor's demonstrated organizational capability and the best interest of the City, respectively, to determine how many and for which program facility(ies) the vendor will be awarded a contract.

Use the following address unless otherwise specified in notice, to secure, examine or submit bid/proposal documents, vendor pre-qualification and other forms; specifications/blueprints; other information; and for opening and reading of bids at date and time specified above.
*Department of Juvenile Justice, 110 William Street
20th Floor, New York, NY 10038.
Chuma Uwechia (212) 442-7716, cuwechia@djj.nyc.gov*

n20-13

PARKS AND RECREATION

SOLICITATIONS

Services (Other Than Human Services)

OPERATION OF A SNACK BAR – Competitive Sealed Proposals – Judgment required in evaluating proposals - PIN# M10-NM-SB – DUE 05-14-08 AT 3:00 P.M. – In the North Meadow Recreation Center, Central Park, Manhattan.

Use the following address unless otherwise specified in notice, to secure, examine or submit bid/proposal documents, vendor pre-qualification and other forms; specifications/blueprints; other information; and for opening and reading of bids at date and time specified above.
*Parks and Recreation, The Arsenal, 830 Fifth Avenue, NY, NY 10017. David Cerron (212) 360-3457
david.cerron@parks.nyc.gov*

a10-23

SCHOOL CONSTRUCTION AUTHORITY

CONTRACT ADMINISTRATION

SOLICITATIONS

Construction / Construction Services

ACCESSIBILITY – Competitive Sealed Bids – PIN# SCA08-11461D-1 – DUE 04-28-08 AT 11:30 A.M. – IS 202 (Queens). Project Range: \$2,610,000.00 to \$2,750,000.00. Non-refundable bid document charge: \$100.00, certified check or money order only. Make payable to the New York City School Construction Authority. Bidders must be pre-qualified by the SCA.

Use the following address unless otherwise specified in notice, to secure, examine or submit bid/proposal documents, vendor pre-qualification and other forms; specifications/blueprints; other information; and for opening and reading of bids at date and time specified above.
*School Construction Authority, Plans Room Window Room #1046, 30-30 Thomson Avenue, 1st Floor
Long Island City, New York 11101, (718) 752-5854.*

a9-15

ROOF, PARAPETS, EXTERIOR MASONRY – Competitive Sealed Bids – PIN# SCA08-11273D-1 – DUE 04-30-08 AT 1:00 P.M. – PS 44 (Brooklyn). Project Range: \$3,220,000.00 to \$3,390,000.00. Non-refundable bid document charge: \$100.00, certified check or money order only. Make payable to the New York City School Construction Authority. Bidders must be pre-qualified by the SCA.

Use the following address unless otherwise specified in notice, to secure, examine or submit bid/proposal documents, vendor pre-qualification and other forms; specifications/blueprints; other information; and for opening and reading of bids at date and time specified above.

*School Construction Authority, Plans Room Window Room #1046, 30-30 Thomson Avenue, 1st Floor
Long Island City, New York 11101, (718) 752-5854.*

a11-17

PARAPETS, EXTERIOR MASONRY, SAFETY SYSTEM – Competitive Sealed Bids – PIN# SCA08-11284D-1 – DUE 05-02-08 AT 11:00 A.M. – IS 166 (Bronx). Project Range: \$3,630,000.00 to \$3,820,000.00.

● **WINDOWS, SAFETY SYSTEMS** – Competitive Sealed Bids – PIN# SCA08-11364D-1 – DUE 05-01-08 AT 2:30 P.M. - PS 60 (Queens). Project Range: \$2,340,000.00 to \$2,465,000.00.

● **AUDITORIUM UPGRADE** – Competitive Sealed Bids – PIN# SCA08-11534D-1 – DUE 05-01-08 AT 11:00 A.M. - PS 21 (Queens). Project Range: \$1,220,000.00 to \$1,282,000.00.

Non-refundable bid document charge: \$100.00, certified check or money order only. Make payable to the New York City School Construction Authority. Bidders must be pre-qualified by the SCA.

Use the following address unless otherwise specified in notice, to secure, examine or submit bid/proposal documents, vendor pre-qualification and other forms; specifications/blueprints; other information; and for opening and reading of bids at date and time specified above.

*School Construction Authority, Plans Room Window Room #1046, 30-30 Thomson Avenue, 1st Floor
Long Island City, New York 11101, (718) 472-8360.*

a11-17

SCIENCE LAB UPGRADE PHASE II – Competitive Sealed Bids – PIN# SCA08-11575D-1 – DUE 05-05-08 AT 11:30 A.M. – JHS 180 (Queens). Project Range: \$1,120,000.00 to \$1,180,000.00. Non-refundable bid document charge: \$100.00, certified check or money order only. Make payable to the New York City School Construction Authority. Bidders must be pre-qualified by the SCA.

Use the following address unless otherwise specified in notice, to secure, examine or submit bid/proposal documents, vendor pre-qualification and other forms; specifications/blueprints; other information; and for opening and reading of bids at date and time specified above.

*School Construction Authority, Plans Room Window Room #1046, 30-30 Thomson Avenue, 1st Floor
Long Island City, New York 11101, (718) 752-5288.*

a14-18

EXTERIOR MASONRY AND SAFETY SYSTEMS – Competitive Sealed Bids – PIN# SCA08-11347D-1 – DUE 04-30-08 AT 10:00 A.M. – IS 187 at K486 (Brooklyn). Project Range: \$2,270,000.00 to \$2,390,000.00.

● **SCIENCE LAB UPGRADE** – Competitive Sealed Bids – PIN# SCA08-11556D-1 – DUE 04-30-08 AT 11:00 A.M. - IS 61 (Brooklyn). Project Range: \$1,040,838.00 to \$1,100,000.00.
● **SCIENCE LAB UPGRADE** – Competitive Sealed Bids – PIN# SCA08-11099D-1 – DUE 04-29-08 AT 11:30 A.M. - Central Park East at M013 (Manhattan). Project Range: \$1,690,000.00 to \$1,774,000.00.

Non-refundable bid document charge: \$100.00, certified check or money order only. Make payable to the New York City School Construction Authority. Bidders must be pre-qualified by the SCA.

Use the following address unless otherwise specified in notice, to secure, examine or submit bid/proposal documents, vendor pre-qualification and other forms; specifications/blueprints; other information; and for opening and reading of bids at date and time specified above.

*School Construction Authority, Plans Room Window Room #1046, 30-30 Thomson Avenue, 1st Floor
Long Island City, New York 11101, (718) 752-5288.*

a10-16

ROOFS, PARAPETS – Competitive Sealed Bids – PIN# SCA08-11305D-1 – DUE 05-02-08 AT 2:00 P.M. – JHS 166 (Brooklyn). Project Range: \$2,630,000.00 to \$2,770,000.00. Non-refundable bid document charge: \$100.00, certified check or money order only. Make payable to the New York City School Construction Authority. Bidders must be pre-qualified by the SCA.

Use the following address unless otherwise specified in notice, to secure, examine or submit bid/proposal documents, vendor pre-qualification and other forms; specifications/blueprints; other information; and for opening and reading of bids at date and time specified above.

*School Construction Authority, Plans Room Window Room #1046, 30-30 Thomson Avenue, 1st Floor
Long Island City, New York 11101, (718) 752-5854.*

a14-18

NEW SCHOOL (BUILD OUT-LEASE BUILDING) – Competitive Sealed Bids – PIN# SCA08-11574D-1 – DUE 05-16-08 AT 2:30 P.M. – Urban Assembly School of Business for Young Women (Manhattan). Project Range: \$36,690,000.00 - \$38,622,000.00.

Mandatory pre-bid meeting date: April 23, 2008 at 11:30 A.M. at NYC School Construction Authority, 30-30 Thomson Avenue, LIC, NY 11101.

Limited List: Bids will only be accepted from the following Construction Managers/Prime General Contractors (See Attached List)

Arena Construction Co., Inc.; Citnalta Construction Corp.; Iannelli Construction Co., Inc.; M.A. Angeliades, Inc.; T.A. Ahern Contractors Corp.

Non-refundable bid document charge: \$100.00, certified check or money order only. Make payable to the New York City School Construction Authority. Bidders must be pre-qualified by the SCA.

Use the following address unless otherwise specified in notice, to secure, examine or submit bid/proposal documents, vendor pre-qualification and other forms; specifications/blueprints; other information; and for opening and reading of bids at date and time specified above.

*School Construction Authority, Plans Room Window Room #1046, 30-30 Thomson Avenue, 1st Floor
Long Island City, New York 11101, (718) 752-5868*

a14-18

A NEW THREE STORY SCHOOL WITH FULL CELLAR – Competitive Sealed Bids – PIN# SCA08-00089B-1 – DUE 05-02-08 AT 2:30 P.M. – ECC 361 at P.S. 94 (Bronx). Project Range: \$27,190,000.00 to \$28,630,000.00. Mandatory pre-bid meeting date: April 10, 2008 at 11:00 A.M. at NYC School Construction Authority, 30-30 Thomson Avenue, L.I.C., NY 11101. Limited List: Bids will only be accepted from the following Construction Managers/Prime General Contractors (See Attached List): Petracca and Sons, Inc.; J. Kokolakis Contracting, Inc.; Citnalta Construction Corp.; T.A. Ahern Contractors Corp.; Iannelli Construction Co. Inc.; The Morgan Contracting Corp.; Arena Construction Co., Inc.; Arnell Construction Corp.

Non-refundable bid document charge: \$100.00, certified check or money order only. Make payable to the New York City School Construction Authority. Bidders must be pre-qualified by the SCA.

Use the following address unless otherwise specified in notice, to secure, examine or submit bid/proposal documents, vendor pre-qualification and other forms; specifications/blueprints; other information; and for opening and reading of bids at date and time specified above.

*School Construction Authority, Plans Room Window Room #1046, 30-30 Thomson Avenue, 1st Floor
Long Island City, New York 11101, (718) 752-5852.*

a8-14

LOW VOLTAGE ELECTRICAL SYSTEM – Competitive Sealed Bids – PIN# SCA08-11709D-1 – DUE 04-28-08 AT 3:00 P.M. – Franklin D. Roosevelt HS (Brooklyn). Project Range: \$960,000.00 to \$1,010,000.00. Non-refundable bid document charge: \$100.00, certified check or money order only. Make payable to the New York City School Construction Authority. Bidders must be pre-qualified by the SCA.

Use the following address unless otherwise specified in notice, to secure, examine or submit bid/proposal documents, vendor pre-qualification and other forms; specifications/blueprints; other information; and for opening and reading of bids at date and time specified above.

*School Construction Authority, Plans Room Window Room #1046, 30-30 Thomson Avenue, 1st Floor
Long Island City, New York 11101, (718) 752-5288.*

a9-15

FLOOD ELIMINATION – Competitive Sealed Bids – PIN# SCA08-11329D-1 – DUE 05-01-08 AT 11:30 A.M. – James Madison HS (Brooklyn). Project Range: \$1,540,000.00 to \$1,625,000.00.

● **LOW VOLTAGE ELECTRICAL SYSTEMS** – Competitive Sealed Bids – PIN# SCA08-11441D-1 – DUE 04-30-08 AT 12:00 P.M. - PS 116 (Queens). Project Range: \$1,740,000.00 to \$1,830,000.00.

Non-refundable bid document charge: \$100.00, certified check or money order only. Make payable to the New York City School Construction Authority. Bidders must be pre-qualified by the SCA.

Use the following address unless otherwise specified in notice, to secure, examine or submit bid/proposal documents, vendor pre-qualification and other forms; specifications/blueprints; other information; and for opening and reading of bids at date and time specified above.

*School Construction Authority, Plans Room Window Room #1046, 30-30 Thomson Avenue, 1st Floor
Long Island City, New York 11101, (718) 752-5843.*

a11-17

EXTERIOR MASONRY/FLOOD ELIMINATION – Competitive Sealed Bids – PIN# SCA08-11063D-1 – DUE 05-01-08 AT 12:00 P.M. – JHS 125 (Bronx). Project Range: \$1,210,000.00 to \$1,280,000.00. Non-refundable bid document charge: \$100.00, certified check or money order only. Make payable to the New York City School Construction Authority. Bidders must be pre-qualified by the SCA.

Use the following address unless otherwise specified in notice, to secure, examine or submit bid/proposal documents, vendor pre-qualification and other forms; specifications/blueprints; other information; and for opening and reading of bids at date and time specified above.

*School Construction Authority, Plans Room Window Room #1046, 30-30 Thomson Avenue, 1st Floor
Long Island City, New York 11101, (718) 752-5843.*

a11-17

MULTICAMPUS TRANSITIONS/FIRE ALARM – Competitive Sealed Bids – PIN# SCA08-11964D-1 – DUE 04-28-08 AT 1:00 P.M. – Park West HS (Manhattan). Project Range: \$1,260,000.00 to \$1,330,000.00.

● **AUDITORIUM UPGRADE** – Competitive Sealed Bids – PIN# SCA08-11460D-1 – DUE 04-28-08 AT 12:30 P.M. - Campus Magnet HS (Queens). Project Range: \$1,120,000.00 to \$1,185,000.00.

Non-refundable bid document charge: \$100.00, certified check or money order only. Make payable to the New York City School Construction Authority. Bidders must be pre-qualified by the SCA.

Use the following address unless otherwise specified in notice, to secure, examine or submit bid/proposal documents, vendor pre-qualification and other forms; specifications/blueprints; other information; and for opening and reading of bids at date and time specified above.

*School Construction Authority, Plans Room Window Room #1046, 30-30 Thomson Avenue, 1st Floor
Long Island City, New York 11101, (718) 752-5843.*

a9-15

ROOFING, SAFETY SYSTEMS, PARAPETS – Competitive Sealed Bids – PIN# SCA08-11283D-1 – DUE 04-30-08 AT 10:30 A.M. – PS 124 (Queens). Project Range: \$1,700,000.00 to \$1,795,000.00. Non-refundable bid document charge: \$100.00, certified check or money order only. Make payable to the New York City School

Construction Authority. Bidders must be pre-qualified by the SCA.

Use the following address unless otherwise specified in notice, to secure, examine or submit bid/proposal documents, vendor pre-qualification and other forms; specifications/ blueprints; other information; and for opening and reading of bids at date and time specified above.

School Construction Authority, Plans Room Window Room #1046, 30-30 Thomson Avenue, 1st Floor Long Island City, New York 11101, (718) 472-8360.

a10-16

KITCHEN MODIFICATION/FIRE ALARM SYSTEM - Competitive Sealed Bids - PIN# SCA08-11188D-1 - DUE 04-30-08 AT 11:30 A.M. - PS 135 (Brooklyn). Project Range: \$1,600,000.00 to \$1,690,000.00. Non-refundable bid document charge: \$100.00, certified check or money order only. Make payable to the New York City School Construction Authority. Bidders must be pre-qualified by the SCA.

Use the following address unless otherwise specified in notice, to secure, examine or submit bid/proposal documents, vendor pre-qualification and other forms; specifications/ blueprints; other information; and for opening and reading of bids at date and time specified above.

School Construction Authority, Plans Room Window Room #1046, 30-30 Thomson Avenue, 1st Floor Long Island City, New York 11101, (718) 752-5854.

a10-16

SCIENCE LAB UPGRADE - Competitive Sealed Bids - PIN# SCA08-004351-1 - DUE 05-02-08 AT 10:30 A.M. - IS 250 at PS 75 and IS 243 at PS 199 (Manhattan). Project Range: \$1,450,000.00 to \$1,522,000.00. Non-refundable bid document charge: \$100.00, certified check or money order only. Make payable to the New York City School Construction Authority. Bidders must be pre-qualified by the SCA.

Use the following address unless otherwise specified in notice, to secure, examine or submit bid/proposal documents, vendor pre-qualification and other forms; specifications/ blueprints; other information; and for opening and reading of bids at date and time specified above.

School Construction Authority, Plans Room Window Room #1046, 30-30 Thomson Avenue, 1st Floor Long Island City, New York 11101, (718) 752-5288.

a14

AGENCY RULES

CAMPAIGN FINANCE BOARD

REGULATORY AGENDA FOR FISCAL YEAR 2009

PURSUANT TO SECTION 1042 OF THE NEW YORK CITY CHARTER, the Campaign Finance Board hereby publishes its regulatory agenda:

1. The Board anticipates proposing rules to effect changes in the New York City Campaign Finance Program. Subject areas for proposed rules may include: simplifying and streamlining disclosure, reporting, and recordkeeping requirements; safeguarding the disbursement of public matching funds; transition and inaugural activities; penalty assessments; contributions by individuals and entities; ethical guidelines for Board members and Board staff; codifying advisory opinions; and technical changes to existing rules. The Board, moreover, intends to propose a number of amendments to the New York City Campaign Finance Act. Should these or other amendments be adopted, the Board

would anticipate proposing rules in order to implement the amendments.

2. Under applicable law, many of the rules issued by the Board apply to all candidates for the offices of Mayor, Public Advocate, Comptroller, Borough President, and City Council member regardless whether they have chosen to participate in the Campaign Finance Program. Under Local Law No. 39 of 1998, the Board is authorized to issue rules to implement the regulation of inauguration and transition donations and expenditures which shall apply to every candidate elected to each such office, regardless whether the candidate is participating in the Campaign Finance Program. Under applicable law, the New York City Voter Guide rules apply to all candidates seeking the above-referenced offices, regardless whether they are participating in the Campaign Finance Program. Voter Guides are required to be mailed to all New York City households having at least one person registered to vote in the election covered by the Guide.

3. The following laws, among others, are relevant to rules promulgated and administered by the Campaign Finance Board:

- Local Law No. 8 of 1988
Local Law No. 4 of 1989
Local Law No. 69 of 1990
Local Law No. 68 of 1993
Local Law No. 37 of 1994
Local Law No. 90 of 1996
Local Law No. 27 of 1998
Local Law No. 39 of 1998
Local Law No. 48 of 1998
Local Law No. 21 of 2001
Local Law No. 12 of 2003
Local Law No. 13 of 2003
Local Law No. 43 of 2003
Local Law No. 58 of 2004
Local Law No. 59 of 2004
Local Law No. 60 of 2004
Local Law No. 105 of 2005
Local Law No. 17 of 2006
Local Law No. 23 of 2007
Local Law No. 34 of 2007
Local Law No. 67 of 2007

New York City Charter Chapter 46, as last amended by the voters on November 3, 1998
New York State Election Law
Voting Rights Act (42 U.S.C.A. § 1973, et seq.)

4. Sue Ellen Dodell, General Counsel of the Campaign Finance Board, may be contacted at (212) 306-7100 concerning the subject areas of Board rulemakings.

a14

SPECIAL MATERIALS

HOUSING PRESERVATION & DEVELOPMENT

OFFICE OF PRESERVATION SERVICES CERTIFICATION OF NO HARASSMENT UNIT

REQUEST FOR COMMENT ON APPLICATION FOR CERTIFICATION OF NO HARASSMENT PURSUANT TO LOCAL LAW 19 OF 1983
DATE OF NOTICE: April 8, 2008

OCCUPANTS, FORMER OCCUPANTS AND OTHER INTERESTED PARTIES OF

Table with columns: Address, Application #, Inquiry Period. Lists various addresses in Manhattan and their corresponding application and inquiry periods.

The Department of Housing Preservation and Development has received an application for a certification that during the inquiry period noted for the premises above, that no harassment has occurred at such premises in the form of threats, use of physical force, deprivation of essential services such as heat, water, gas or electric, or by any other conduct intended to cause persons to vacate the premises or waive rights related to their occupancy.

Comments as to whether harassment has occurred at the premises should be submitted to the Anti-Harassment Unit, 100 Gold Street, 3rd Floor, New York, NY 10038, by letter postmarked not later than 30 days from the date of this notice or by an in-person statement made within the same period. To schedule an appointment for an in-person statement call (212) 863-8272.

a8-15

OFFICE OF PRESERVATION SERVICES CERTIFICATION OF NO HARASSMENT UNIT

REQUEST FOR COMMENT ON APPLICATION FOR CERTIFICATION OF NO HARASSMENT PURSUANT TO THE SPECIAL CLINTON DISTRICT PROVISIONS OF THE ZONING RESOLUTION

DATE OF NOTICE: April 8, 2008

OCCUPANTS, FORMER OCCUPANTS AND OTHER INTERESTED PARTIES OF

Table with columns: Address, Application #, Inquiry Period. Lists addresses in Manhattan and their corresponding application and inquiry periods.

Prior to the issuance of a permit by the Department of Buildings for the alteration or demolition of residential buildings in certain areas of the Special Clinton District, the Department of Housing Preservation and Development is required to certify that: 1) prior to evicting or otherwise terminating the occupancy of any tenant preparatory to alteration or demolition, the owner shall have notified HPD of the owner's intention to alter or demolish the building and 2) the eviction and relocation practices followed by the owner of the building satisfy all applicable legal requirements and that no harassment has occurred.

The owner of the building located at the above-referenced address seeks the issuance of an HPD Certification. The owner has represented and certified to HPD of the owner's intention to alter or demolish the building and that the eviction and relocation practices followed by the owner satisfy all applicable legal requirements and that no harassment has occurred. For your information HPD considers harassment to include, but not be limited to, the threatened or actual use of physical force, deprivation of essential services such as heat, water, gas or electric, or any other conduct intended to cause persons to vacate the premises or waive rights related to their occupancy.

HPD requests that if you have any comments or evidence of unlawful eviction and relocation practices or harassment occurring at the above referenced premises that you notify the Anti-Harassment Unit, 3rd Floor, 100 Gold Street, New York, NY 10038, by letter postmarked not later than 30 days from the date of this notice or by an in-person statement made within the same period. To schedule an appointment for an in-person statement call (212) 863-8272.

a8-15

CHANGES IN PERSONNEL

Table with columns: NAME, NUM, SALARY, ACTION, PROV, EFF DATE. Lists personnel changes for the Department of Education Admin for period ending 03/21/08.

Table with columns: NAME, NUM, SALARY, ACTION, PROV, EFF DATE. Lists personnel changes for the Office of Probation for period ending 03/21/08.

Table with columns: NAME, NUM, SALARY, ACTION, PROV, EFF DATE. Lists personnel changes for the Department of Business Serv. for period ending 03/21/08.

Table with columns: NAME, NUM, SALARY, ACTION, PROV, EFF DATE. Lists personnel changes for the Housing Preservation & Development for period ending 03/21/08.

BURNETT-CAMPBELL	MAXINE	I	10124	\$42510.0000	INCREASE	YES	03/02/08
CHOUDHURY	JUHAIB	A	10124	\$52000.0000	APPOINTED	YES	03/09/08
COLLINS	TERI	K	56095	\$53908.0000	RESIGNED	YES	03/12/08
EALY	MONICA	A	12158	\$45697.0000	APPOINTED	NO	03/02/08
FODERA	STEVEN	M	10010	\$90000.0000	INCREASE	YES	03/02/08
GUBIN	ALAN		12158	\$38564.0000	INCREASE	NO	03/02/08
HOLLAND	WANDA		10124	\$42575.0000	RESIGNED	NO	03/06/08
LEVERETT	DONELL	D	56058	\$48499.0000	RESIGNED	YES	03/11/08
LINDER	ANDREW	J	95005	\$95000.0000	APPOINTED	YES	03/09/08
LLOYD	ROCKELLE	S	56057	\$43454.0000	INCREASE	YES	03/02/08
MOSKOWITZ	NOEL	L	31670	\$49245.0000	APPOINTED	NO	01/24/08
MOTA	ARIEL	F	91406	\$13.7900	RESIGNED	YES	03/02/08
MULLIN	KATHLEEN	A	12627	\$63301.0000	RESIGNED	YES	11/25/07
ORTIZ	CARMEN	J	10124	\$42510.0000	INCREASE	YES	03/02/08
PADGETT	WILLA	H	10026	\$124799.0000	RESIGNED	YES	12/30/07
ROSARIO	MILDRED		56093	\$37189.0000	DECEASED	YES	02/17/08
ROSARIO	MILDRED		10251	\$31626.0000	DECEASED	NO	02/17/08
TEIXEIRA	HICKLING		31670	\$47864.0000	RESIGNED	NO	02/19/08
THEOFILAKTIDOU	EUGENIA		22092	\$44495.0000	APPOINTED	YES	03/09/08
ZIMMERMAN	GEORGE	W	31670	\$47864.0000	TRANSFER	NO	02/19/08

DEPARTMENT OF BUILDINGS
FOR PERIOD ENDING 03/21/08

NAME	NUM	SALARY	ACTION	PROV	EFF DATE		
ALAUDDIN	MOHAMMAD	22405	\$69695.0000	APPOINTED	NO	12/17/07	
AMBACHEN	JENSEN	30087	\$72975.0000	RESIGNED	YES	03/06/08	
AMOS	EYAL	31622	\$55784.0000	APPOINTED	NO	12/16/07	
BARNES	KELVIN	M	31624	\$47864.0000	APPOINTED	YES	03/02/08
COLGATE	JAMES	P	22410	\$79734.0000	APPOINTED	NO	01/28/08
DE LA CRUZ	NIURKA		31622	\$60799.0000	APPOINTED	NO	12/17/07
DUMAPIT	RUBEN	D	22410	\$79734.0000	APPOINTED	NO	01/28/08
ELNAGAR	MOHAMED		22427	\$65000.0000	APPOINTED	YES	03/02/08
FLILINGERI	JOHN	A	31622	\$59482.0000	APPOINTED	NO	12/17/07
FRANCOMANO	CARMINE	C	31622	\$60799.0000	APPOINTED	NO	12/17/07
GARCIA	JOSE	F	56057	\$20.2900	RESIGNED	YES	03/11/08
GAUTIERE	LEONARD	J	31671	\$49034.0000	APPOINTED	YES	03/02/08
GONZALEZ	JUAN	L	31622	\$52153.0000	RESIGNED	YES	03/07/08
GONZALEZ	ROBERT		31622	\$60799.0000	APPOINTED	NO	12/17/07
GREY	ROBERT	M	31622	\$54541.0000	APPOINTED	NO	12/17/07
HILLER	JOSEPH	F	31622	\$60587.0000	APPOINTED	NO	12/16/07
KAMEN	KELLY	A	30087	\$66252.0000	APPOINTED	YES	03/02/08
KENNELLY	MICHAEL	T	31622	\$57752.0000	APPOINTED	NO	12/17/07
KOLTUN	ROMA		31644	\$71810.0000	RESIGNED	YES	06/25/06
KRIKORIAN	PHILIP		31622	\$54001.0000	APPOINTED	NO	12/17/07
KURKCIYAN	BERC	A	20215	\$70000.0000	APPOINTED	YES	03/02/08
LUNA	JENNIFER		10209	\$10.2600	RESIGNED	YES	01/29/08
MULZAC	DEAN	R	31622	\$59155.0000	APPOINTED	NO	12/17/07
PATEL	SATISH	N	31622	\$58786.0000	APPOINTED	NO	12/16/07
PRUSATY	VALERY		31622	\$47864.0000	APPOINTED	YES	03/02/08
PUGACH	VLADIMIR		31622	\$56931.0000	APPOINTED	NO	12/17/07
QUINLAND	EDWIN	C	31622	\$58786.0000	APPOINTED	NO	12/17/07
ROSA	ARIEL		10209	\$9.9700	RESIGNED	YES	01/06/08
SAMPSON	NIGEL	P	31622	\$58573.0000	APPOINTED	NO	12/17/07
SAN AGUSTIN, JR	DIOSJUST	M	31622	\$52714.0000	APPOINTED	NO	12/17/07
SEMY	ALEXANDE		31622	\$60307.0000	APPOINTED	NO	12/17/07
STEIGMAN	MARTIN		31622	\$60799.0000	APPOINTED	NO	12/17/07
STEVENS	DARRIN	H	31622	\$47882.0000	RESIGNED	YES	03/02/08
TSANG	SUN	H	31624	\$54001.0000	APPOINTED	YES	01/27/08
VASQUEZ	RICHARD	E	10209	\$13.4000	RESIGNED	YES	01/27/08
WOLF	CHRISTOP	M	31622	\$47882.0000	APPOINTED	YES	03/02/08
WOO	SUSAN	J	21215	\$75000.0000	APPOINTED	YES	03/02/08
YOUNG	FRANCESC	M	56056	\$25352.0000	INCREASE	YES	03/02/08

DEPT OF HEALTH/MENTAL HYGIENE
FOR PERIOD ENDING 03/21/08

NAME	NUM	SALARY	ACTION	PROV	EFF DATE		
ADEDOKUN	IBUKUN	51022	\$27.1100	APPOINTED	YES	03/02/08	
AHART	TARA	J	51008	\$26.9000	RESIGNED	YES	02/19/08
ALADIN	BEATRICE		83052	\$51147.0000	APPOINTED	YES	09/30/07
ASHMEADE	ANN MARI	T	10069	\$86155.0000	INCREASE	YES	03/09/08
ASSALI	JOHN	T	12627	\$72992.0000	APPOINTED	YES	03/02/08
BARRETT	PAMELA		90510	\$30420.0000	RESIGNED	NO	03/09/08
BARTLEY	KATHERIN	F	21744	\$73498.0000	APPOINTED	YES	03/02/08
BEAUDIN	JASSON	L	91212	\$31153.0000	APPOINTED	NO	03/09/08
BECKFORD	KAYDIAN	N	10209	\$9.3100	APPOINTED	YES	03/09/08
BLAINE	MATTHEW		12626	\$43612.0000	DECEASED	NO	02/14/08
BORRERO	JOSE	E	12200	\$26078.0000	APPOINTED	YES	03/09/08
BOUTELLE	ALANA	L	51110	\$47220.0000	RESIGNED	NO	02/20/08
BRAMBLE	LAQUANA		31215	\$35423.0000	APPOINTED	YES	03/09/08
BUNAG	ANNA	M	10025	\$92909.0000	RESIGNED	YES	11/18/07
BUTLER	NIASHA	S	13615	\$31955.0000	APPOINTED	YES	03/02/08
BYFIELD	MILLICEN	E	51310	\$44478.0000	APPOINTED	YES	03/02/08
CARDONA	FRANCISC		13616	\$47920.0000	APPOINTED	YES	03/09/08
CHANEL	IRENE		51022	\$27.1100	RETIRED	NO	03/06/08
CLARKE	ANDREW	F	91212	\$31153.0000	APPOINTED	NO	03/09/08
COONEY	DANIEL	J	53299	\$76000.0000	INCREASE	YES	03/09/08
COPELMAN	MARTHA		30087	\$86141.0000	RETIRED	YES	03/02/08
CYRIAC	CHRISTIN	M	30087	\$65000.0000	APPOINTED	YES	03/09/08
DELACRUZ	BERNADIN		51191	\$34967.0000	RESIGNED	NO	02/14/08
DESARIO	DAVID	M	83052	\$54297.0000	APPOINTED	YES	03/09/08
DIAZ	FELICITA		13615	\$42798.0000	INCREASE	NO	03/02/08
DIAZ	JESUS	M	90644	\$24943.0000	APPOINTED	YES	03/02/08
DORMENA-BRUNY	MAREESA	D	51191	\$35942.0000	RESIGNED	YES	02/27/08
DOUGLASS	GIL	S	51105	\$20.0000	APPOINTED	YES	03/09/08
DRACKETT	ELIZABET		10024	\$76403.0000	INCREASE	YES	03/02/08
EDGHILL	ZADKIJAH		21512	\$33208.0000	APPOINTED	YES	03/02/08
EDWARDS	CURLINA	L	82989	\$80000.0000	INCREASE	YES	03/09/08
EIDTSON	WILLIAM		10069	\$75724.0000	INCREASE	YES	03/09/08
EKENGA	CHRISTIN	C	21744	\$59788.0000	APPOINTED	YES	03/02/08
ETIENNE	MARJORIE		10252	\$26236.0000	RESIGNED	YES	03/06/08
FALCO	VANESSA	M	10124	\$41359.0000	INCREASE	YES	03/09/08
FLOREK	ALYSON	A	21538	\$48000.0000	RESIGNED	YES	03/14/08
GALINDO	GABE		12627	\$58860.0000	APPOINTED	YES	03/02/08
GANDHI	DULARI	D	51191	\$16.5700	RESIGNED	YES	01/27/08
GILMORE	HARRY	J	12200	\$14.2800	APPOINTED	YES	03/09/08
GLASSCOCK	WAYNE	F	13615	\$50005.0000	INCREASE	YES	03/02/08
GOLDBLATT	ROBERT		10025	\$116221.0000	APPOINTED	YES	03/09/08
GRAHAM	PASCALE	N	12626	\$48227.0000	RESIGNED	NO	02/27/08
GRAHAM	SHARON	D	51191	\$28585.0000	RESIGNED	NO	04/23/00
GRIMSHAW	VICTORIA	E	10124	\$51000.0000	APPOINTED	YES	03/09/08
HALLERDIN	MARQUIS	A	06432	\$7.1500	APPOINTED	YES	03/02/08
HAZEL	DUSHI		52613	\$46089.0000	RESIGNED	YES	03/15/08
HLINKA	MARYBETH	S	51008	\$26.9000	RESIGNED	YES	02/03/08
JAMES	GAITREE		10124	\$36965.0000	APPOINTED	YES	03/02/08
JOHNSON	TAMISHA	F	51181	\$26.7400	APPOINTED	YES	03/09/08
JOHNSON	TANYA	M	52304	\$41617.0000	RESIGNED	NO	03/14/08
JONES	KELVIN		90510	\$30406.0000	INCREASE	YES	03/09/08
KAFKA	MALCOLM	E	12627	\$31.3300	RETIRED	YES	03/02/08
LA FORGIA	BRIAN	D	10050	\$80000.0000	APPOINTED	YES	03/02/08
LEACH	BETTY		10251	\$35873.0000	RETIRED	NO	03/02/08
LEE	ED	Y	21810	\$47445.0000	RETIRED	NO	01/10/08
LEVINSON	BROOKE	M	21744	\$75724.0000	INCREASE	YES	03/09/08
LI	JIEHUI		21744	\$93695.0000	INCREASE	YES	03/09/08
LICKERMAN	TOBIAS	A	21744	\$75724.0000	INCREASE	YES	03/09/08
LIU	LIE LESL		83052	\$42645.0000	APPOINTED	YES	03/02/08
LOPEZ	ANTHONY		90643	\$22172.0000	APPOINTED	YES	03/09/08
LUCHS	ERIC	S	31220	\$60480.0000	APPOINTED	YES	03/09/08
LUNDWALL	KARI	J	12627	\$55044.0000	INCREASE	YES	03/02/08
MCDONALD	ANN		51011	\$59434.0000	RETIRED	YES	03/09/08
MCDONALD	ANN		51022	\$27.1200	RETIRED	NO	03/09/08
MERRITT	JUDITH	E	51008	\$26.9000	APPOINTED	YES	03/02/08
MILLER	SARA	A	51181	\$42976.0000	APPOINTED	YES	03/09/08
MILLS	CAROLINE	W	51181	\$58320.0000	APPOINTED	YES	03/02/08
NWOKOYE	NKIRUKA	R	12627	\$69615.0000	RESIGNED	YES	03/09/08
OJOFITIMI	OYINDAMO		51008	\$26.9000	APPOINTED	YES	03/02/08
OLSON	DONALD	R	21744	\$84523.0000	RESIGNED	YES	03/13/08
ONWUZULU	ONYEABO	C	21744	\$80000.0000	APPOINTED	YES	03/09/08
OSBORNE	LUCY		12626	\$49020.0000	RETIRED	NO	03/02/08
PAVLOVIC	DIMITRI		10026	\$90000.0000	APPOINTED	YES	03/02/08
PHILIP	GIJI		12627	\$51396.0000	APPOINTED	YES	03/09/08
PRELVUKAJ	ARIAN		10209	\$10.2600	RESIGNED	YES	03/02/08
PRESS	ESTELLE	R	10032	\$90000.0000	INCREASE	YES	09/09/07
PRUDHOMME	JEANINE	R	10026	\$121693.0000	INCREASE	NO	03/09/08
RAM	HAIMWANT		51008	\$26.9000	RESIGNED	YES	02/22/08
RAMNARESH	KOWSILLI		12627	\$61181.0000	APPOINTED	YES	03/02/08
REAPE	AKINDRA		70810	\$27977.0000	TERMINATED	NO	03/07/08

REICHLIN	DANA	C	10209	\$10.2600	APPOINTED	YES	03/09/08
REYES	ARELY	C	83052	\$42351.0000	APPOINTED	YES	03/02/08
REYES	MARY	E	83052	\$54617.0000	APPOINTED	YES	03/02/08
RIDDICK	DARRILYN		51011	\$61232.0000	INCREASE	YES	03/09/08
RITTMAN	MICHAELI		06611	\$44.0000	APPOINTED	YES	03/09/08
ROBIN	YVONNE		10251	\$35874.0000	INCREASE	NO	03/09/08
RODRIGUEZ	CARMEN		10124	\$52851.0000	INCREASE	YES	03/02/08
ROGERS	MEIGHAN	E	21744	\$75724.0000	INCREASE	YES	03/09/08
ROSARIO	SANDRA	T	10124	\$42510.0000	INCREASE	YES	03/09/08
RYAN	SARAH	T	51022	\$27.1100	APPOINTED	YES	03/02/08
SANTIAGO-RIVERA	JENNIFER		51193	\$50058.0000	APPOINTED	YES	03/02/08
SEABROOKS	MARY		12627	\$64064.0000	RETIRED	YES	03/01/07
SERRANO	ROGELIO		52015	\$34682.0000	RESIGNED	YES	03/13/08
SHAIKH	ALTAF		10050	\$75000.0000	APPOINTED	YES	03/02/08
SHAPIRO	EPHRAIM	A	21744	\$77760.0000	APPOINTED	YES	03/02/08
SOLOMON	ELIZABET	A	10069	\$69768.0000	APPOINTED	YES	03/09/08
STEVENS	NICOLE	P	10124	\$20.2300	APPOINTED	YES	03/09/08
SUEHNHOLZ	MARIA	A	10050	\$119833.0000	APPOINTED	YES	03/02/08
SYLVESTER	MIC						

READER'S GUIDE

The City Record (CR) is, published each business day and includes notices of proposed New York City procurement actions, contract awards, and other procurement-related information. Solicitation notices for most procurements valued at or above \$100,000 for information technology and for construction and construction related services, above \$50,000 for other services, and above \$25,000 for other goods are published for at least one day. Other types of procurements, such as sole source, require notice in the City Record for five consecutive days. Unless otherwise specified, the agencies and offices listed are open for business Mondays thru Fridays from 9:00 A.M. to 5:00 P.M. except legal holidays.

NOTICE TO ALL NEW YORK CITY CONTRACTORS

The New York State Constitution ensures that all laborers, workers or mechanics employed by a contractor or subcontractor doing public work are to be paid the same wage rate that prevails in the trade where the public work is being done. Additionally, New York State Labor Law §§ 220 and 230 provide that a contractor or subcontractor doing public work in construction or building service must pay its employees no less than the prevailing wage. Section 6-109 (the Living Wage Law) of the New York City Administrative Code also provides for a "living wage", as well as prevailing wage, to be paid to workers employed by City contractors in certain occupations. The Comptroller of the City of New York is mandated to enforce prevailing wage. Contact the NYC Comptrollers Office at www.comptroller.nyc.gov, click on Labor Law Schedules to view rates.

New York City's "Burma Law" (Local Law No. 33 of 1997) No Longer to be Enforced. In light of the United States Supreme Court's decision in **Crosby v. National Foreign Trade Council**, 530 U.S. 363 (2000), the City has determined that New York City's Local Law No. 33 of 1997 (codified in Administrative Code Section 6-115 and Charter Section 1524), which restricts City business with banks and companies doing business in Burma, is unconstitutional. This is to advise, therefore, that the language relating to Burma contained in existing New York City contracts may not be enforced.

CONSTRUCTION/CONSTRUCTION SERVICES OR CONSTRUCTION RELATED SERVICES

The City of New York is committed to achieving excellence in the design and construction of its capital program, and building on the tradition of innovation in architecture and engineering that has contributed to the City's prestige as a global destination.

VENDOR ENROLLMENT APPLICATION

New York City procures approximately \$7 billion worth of goods, services, construction and construction-related services every year. The NYC Procurement Policy Board Rules require that agencies primarily solicit from established mailing lists called bidder/proposer lists. To register for these lists--free of charge-, prospective suppliers should fill out and submit the NYC-FMS Vendor Enrollment application.

- Online at NYC.gov/selltonyc
- To request a hardcopy application, call the Vendor Enrollment Center at (212) 857-1680.

Attention Existing Suppliers:

Even if you already do business with NYC agencies, be sure to fill out an application. We are switching over to citywide, centralized Bidders Lists instead of the agency-specific lists previously used to issue notices about upcoming contract opportunities. To continue receiving notices of New York City contract opportunities, you must fill out and submit a NYC-FMS Vendor Enrollment application.

If you are uncertain whether you have already submitted an application, call us at (212) 857-1680.

SELLING TO GOVERNMENT TRAINING WORKSHOP

New and experienced vendors are encouraged to register for a free training course on how to do business with New York City. "Selling to Government" workshops are conducted by the Department of Small Business Services, 110 William Street, New York, NY 10038. Morning and afternoon sessions are convened on the first Tuesday of each month. For more information, and to register, call (212) 618-8845.

PRE-QUALIFIED LIST

New York City procurement policy permits agencies to develop and solicit from pre-qualified lists of vendors, under prescribed circumstance. When it is decided by an agency to develop a pre-qualified list, criteria for pre-qualification must be clearly explained in the solicitation and notice of the opportunity to pre-qualify for that solicitation must be published in at least five issues of the CR.

Information and qualification questionnaires for inclusion on such list may be obtained directly from the Agency Chief Contracting Officer at each agency, (see Vendor Information Manual). A completed qualification Questionnaire may be submitted to the Chief Contracting Officer at any time, unless otherwise indicated and action (approval or denial) shall be taken by the agency within 90 days from the date of submission. Any denial or revocation of pre-qualified status can be appealed to the Office of Administrative Trials and Hearings, (OATH), Section 3-11 of the Procurement Policy Board Rules describes the criteria for the general use of pre-qualified lists.

NON-MAYORAL ENTITIES

The following agencies are not subject to Procurement Policy Board rules and do not follow all of the above procedures: City University, Department of Education, Metropolitan Transportation Authority, Health & Hospitals Corporation, Housing Authority. Suppliers interested in applying for inclusion on bidders list should contact these entities directly (see Vendor Information Manual) at the addresses given.

PUBLIC ACCESS CENTER

The Public Access Center is available to suppliers and the public as a central source for supplier-related information through on-line computer access. The Center is located at 253 Broadway, 9th floor, in lower Manhattan, and is open Monday through Friday from 10:00 A.M to 3:00 P.M. For information, contact the Mayor's Office of Contract Services at (212) 788-0010.

ATTENTION: NEW YORK CITY MINORITY AND WOMEN OWNED BUSINESS ENTERPRISES

Join the growing number of Minority and Women Owned Business Enterprises (M/WBEs) that are competing for New York City's business. In order to become certified for the program, your company must substantiate that it: (1) is at least fifty-one percent (51%) owned, operated and controlled by a minority or woman and (2) is either located in New York City or has a significant tie to New York City's business community. To obtain a copy of the certification application and to learn more about the program, contact the New York City Department of Small Business Services, 110 William Street, 2nd Floor, New York, New York 10038 (212) 513-6311.

PROMPT PAYMENT

It is the policy of the City of New York to pay its bills promptly. The Procurement Policy Board Rules generally require that the City pay its bills within 30 days after the receipt of a proper invoice. The City now pays interest on all late invoices. The grace period that formerly existed was eliminated on July 1, 2000. However, there are certain types of payments that are not eligible for interest. These are listed in Section 4-06 of the Procurement Policy Board Rules. The Comptroller and OMB determine the interest rate on late payments twice a year, in January and in July.

PROCUREMENT POLICY BOARD RULES

The Rules may also be accessed on the City Website, <http://NYC.GOV.Selltonyc>

COMMON ABBREVIATIONS USED IN THE CR

The CR contains many abbreviations. Listed below are simple explanations of some of the most common ones appearing in the CR:

- AB Acceptable Brands List
- AC Accelerated Procurement
- AMT Amount of Contract
- BL Bidders List
- CSB Competitive Sealed Bidding (including multi-step)
- CB/PQ CB from Pre-qualified Vendor List
- CP Competitive Sealed Proposal (including multi-step)
- CP/PQ CP from Pre-qualified Vendor List
- CR The City Record newspaper
- DA Date bid/proposal documents available
- DUE Bid/Proposal due date; bid opening date
- EM Emergency Procurement
- IG Intergovernmental Purchasing
- LBE Locally Based Business Enterprise
- M/WBE Minority/Women's Business Enterprise
- NA Negotiated Acquisition
- NOTICE.... Date Intent to Negotiate Notice was published in CR
- OLB..... Award to Other Than Lowest Responsible & Responsive Bidder/Proposer
- PIN..... Procurement Identification Number
- PPB Procurement Policy Board
- PQ Pre-qualified Vendors List
- RS..... Source required by state/federal law or grant
- SCE Service Contract Short-Term Extension
- DP Demonstration Project
- SS Sole Source Procurement
- ST/FED Subject to State &/or Federal requirements

KEY TO METHODS OF SOURCE SELECTION

The Procurement Policy Board (PPB) of the City of New York has by rule defined the appropriate methods of source selection for City procurement and reasons justifying their use. The CR procurement notices of many agencies include an abbreviated reference to the source selection method utilized. The following is a list of those methods and the abbreviations used:

- CSB **Competitive Sealed Bidding** (including multi-step)
Special Case Solicitations / Summary of Circumstances:
- CP **Competitive Sealed Proposal** (including multi-step)
- CP/1 Specifications not sufficiently definite
- CP/2 Judgement required in best interest of City
- CP/3 Testing required to evaluate
- CB/PQ/4
- CP/PQ/4 **CB or CP from Pre-qualified Vendor List/** Advance qualification screening needed
- DP Demonstration Project
- SS **Sole Source Procurement/**only one source
- RS..... Procurement from a Required Source/ST/FED
- NA..... Negotiated Acquisition
- For ongoing construction project only:*
- NA/8 Compelling programmatic needs

- NA/9 New contractor needed for changed/additional work
- NA/10 Change in scope, essential to solicit one or limited number of contractors
- NA/11 Immediate successor contractor required due to termination/default
For Legal services only:
- NA/12 Specialized legal devices needed; CP not advantageous
- WA **Solicitation Based on Waiver/Summary of Circumstances** (Client Services/BSB or CP only)
- WA1 Prevent loss of sudden outside funding
- WA2 Existing contractor unavailable/immediate need
- WA3 Unsuccessful efforts to contract/need continues
- IG **Intergovernmental Purchasing** (award only)
- IG/F Federal
- IG/S State
- IG/O Other
- EM **Emergency Procurement** (award only) An unforeseen danger to:
- EM/A Life
- EM/B Safety
- EM/C Property
- EM/D A necessary service
- AC **Accelerated Procurement/**markets with significant short-term price fluctuations
- SCE **Service Contract Extension/**insufficient time; necessary service; fair price
Award to Other Than Lowest Responsible & Responsive Bidder or Proposer / Reason (award only)
- OLB/a anti-apartheid preference
- OLB/b local vendor preference
- OLB/c recycled preference
- OLB/d other: (specify)

HOW TO READ CR PROCUREMENT NOTICES

Procurement Notices in the CR are arranged by alphabetically listed Agencies, and within Agency, by Division if any. The notices for each Agency (or Division) are further divided into three subsections: Solicitations, Awards; and Lists & Miscellaneous notices. Each of these subsections separately lists notices pertaining to Goods, Services, or Construction.

Notices of Public Hearings on Contract Awards appear at the end of the Procurement Section. At the end of each Agency (or Division) listing is a paragraph giving the specific address to contact to secure, examine and/or to submit bid or proposal documents, forms, plans, specifications, and other information, as well as where bids will be publicly opened and read. This address should be used for the purpose specified UNLESS a different one is given in the individual notice. In that event, the directions in the individual notice should be followed. The following is a SAMPLE notice and an explanation of the notice format used by the CR.

SAMPLE NOTICE:

POLICE

DEPARTMENT OF YOUTH SERVICES

■ SOLICITATIONS

Services (Other Than Human Services)

BUS SERVICES FOR CITY YOUTH PROGRAM – Competitive Sealed Bids – PIN# 056020000293 – DUE 04-21-03 AT 11:00 A.M.

Use the following address unless otherwise specified in notice, to secure, examine or submit bid/proposal documents, vendor pre-qualification and other forms; specifications/blueprints; other information; and for opening and reading of bids at date and time specified above.
NYPD, Contract Administration Unit, 51 Chambers Street, Room 310, New York, NY 10007. Manuel Cruz (646) 610-5225.

ITEM	EXPLANATION
POLICE DEPARTMENT	Name of contracting agency
DEPARTMENT OF YOUTH SERVICES	Name of contracting division
■ SOLICITATIONS	Type of Procurement action
<i>Services (Other Than Human Services)</i>	Category of procurement
BUS SERVICES FOR CITY YOUTH PROGRAM	Short Title
CSB	Method of source selection
PIN # 056020000293	Procurement identification number
DUE 04-21-03 AT 11:00 am	Bid submission due 4-21-03 by 11:00 am; bid opening date/time is the same.
<i>Use the following address unless otherwise specified in notice, to secure, examine-submit bid/proposal documents; etc.</i>	Paragraph at the end of Agency Division listing giving contact information, or submit bid/information or and Agency Contact address
	NYPD, Contract Administration Unit 51 Chambers Street, Room 310 New York, NY 10007. Manuel Cruz (646) 610-5225.

NUMBERED NOTES

Numbered Notes are Footnotes. If a Numbered Note is referenced in a notice, the note so referenced must be read as part of the notice. **1.** All bid deposits must be by company certified check or money order made payable to Agency or Company.