



The City of New York
BUSINESS INTEGRITY COMMISSION
100 Church Street · 20th Floor
New York · New York 10007
Tel. (212) 437-0500 · Fax (646) 500-7096
www.nyc.gov/bic

Elizabeth Crotty
Commissioner and Chair

March 5, 2026

***NOTICE: Street Closures for March 15, 2026
United Airlines NYC Half Marathon in Brooklyn and Manhattan***

To all Trade Waste Licensees and Registrants:

Please be aware that on **Sunday, March 15, 2026**, there will be street closures in parts of Manhattan and Brooklyn in connection with the United Airlines NYC Half Marathon event.

The NYC Department of Transportation (“DOT”) has also issued a [construction embargo](#) that is in effect from **Friday, March 6, 2026, at 12:01 AM through Sunday, March 15, 2026 at 11:59 PM**. See below or [see the map](#) attached to this notice for a full list of the affected locations so you can ***adjust your trade waste collection operations accordingly***.

Embargoed Locations:

Brooklyn (Main Route)

- Start: Washington Avenue near Sullivan Place
- Washington Avenue between Eastern Parkway and Empire Boulevard
- Empire Boulevard between Flatbush Avenue and Washington Avenue
- Flatbush Avenue between Empire Boulevard/Ocean Avenue and Grand Army Plaza
- Willink Drive between Flatbush Avenue and East Drive
- East Drive between Willink Drive and Grand Army Plaza
- Grand Army Plaza Oval
- Flatbush Avenue between Grand Army Plaza and Fulton Street
- Flatbush Avenue Extension between Fulton Street and Tillary Street
- Tillary Street between Flatbush Avenue Extension and Brooklyn Bridge Boulevard/Adams Street
- Brooklyn Bridge Boulevard/Adams Street between Tillary Street and Brooklyn Bridge
- Brooklyn Bridge (Westbound)

Additional Embargo Locations in Brooklyn

- Starting Area: Eastern Parkway (and North Service Road) between Flatbush Avenue/Plaza Street East and Franklin Avenue
- Classon Avenue between Washington Avenue and Eastern Parkway
- Union Street between Classon Avenue and Franklin Avenue

- President Street between Classon Avenue and Franklin Avenue
- Carroll Street between Washington Avenue and Franklin Avenue
- Crown Street between Washington Avenue and Franklin Avenue
- Montgomery Street between Washington Avenue and Franklin Avenue
- Sullivan Place between Washington Avenue and Franklin Avenue
- Franklin Avenue between Montgomery Street and Sullivan Place
- Center Drive between West Drive and East Drive

Manhattan (Main Route)

- Brooklyn Bridge Exit 15 – FDR Entrance Ramp
- FDR Drive (Northbound) between Robert F. Wagner Sr. Place and East 42nd Street
- East 42nd Street FDR Exit Ramp
- 42nd Street between FDR Drive and 7th Avenue
- 7th Avenue between West 42nd Street and West 59th Street/Central Park South
- West 59th Street / Central Park South between 7th Avenue and 5th Avenue
- Grand Army Plaza between 59th Street and 60th Street
- East Drive between Grand Army Plaza and Terrace Drive
- Terrace Drive between East Drive and West Drive
- Finish: West Drive (Central Park) near 68th Street

Additional Embargo Locations in Manhattan

- West 59th Street / Central Park South between Columbus Circle and 5th Avenue
- Grand Army Plaza between 59th Street and 60th Street
- East Drive between Grand Army Plaza and 102 Street Crossing
- West Drive between West 59th Street/Central Park South and 102 Street Crossing
- Terrace Drive between Central Park West and 5th Avenue
- Center Drive between West Drive and East Drive
- 102 Street Crossing between West Drive and East Drive
- West 67th Street/Warner LeRoy Place between Central Park West and West Drive
- Columbus Circle (Entire Circle)
- Central Park West between Columbus Circle and 72nd Street
- West 72nd Street between Columbus Avenue and Central Park West
- West 69th Street between Columbus Avenue and Central Park West

BIC encourages licensees and registrants to [sign up to receive DOT traffic advisory email updates](#) for important information on embargos and road closures throughout the city.



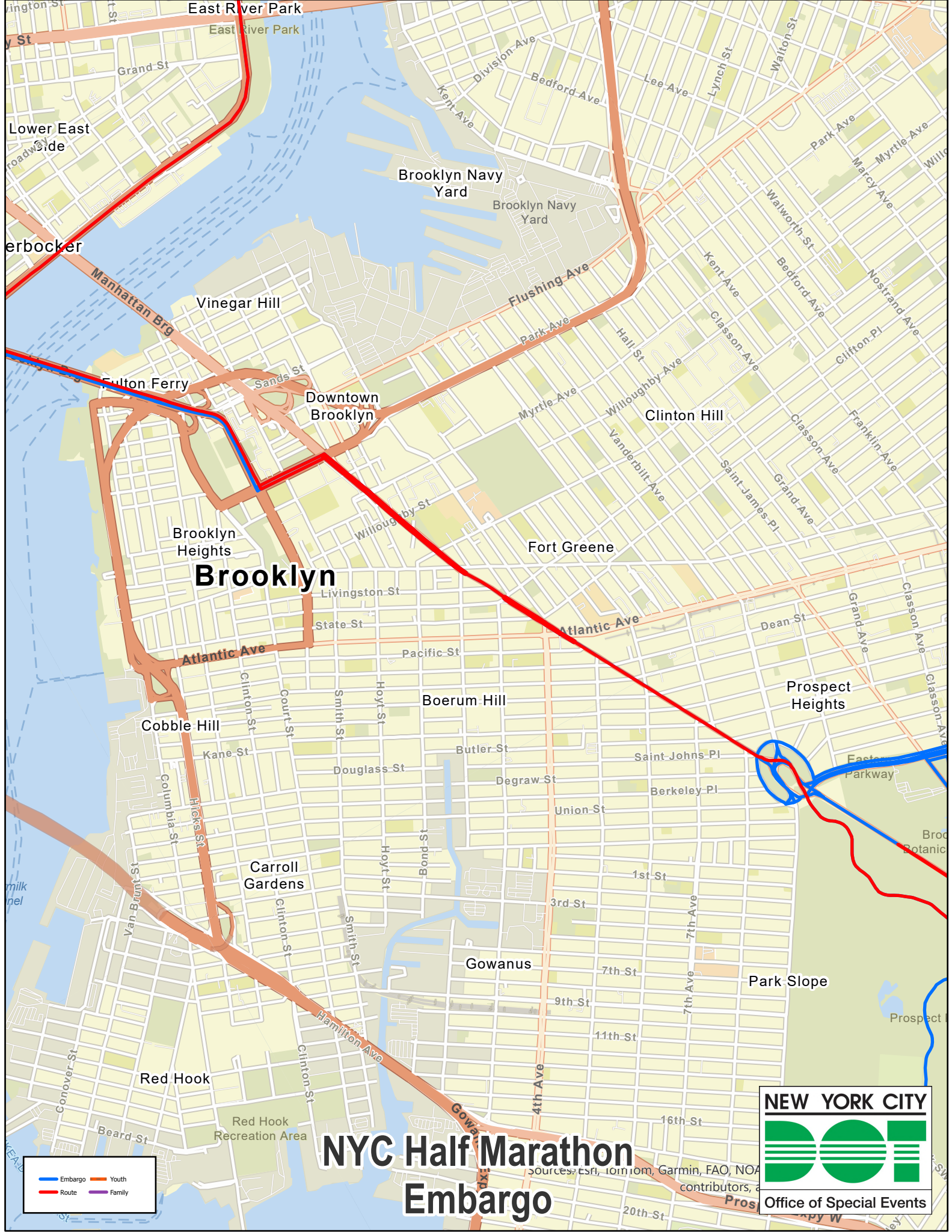
NYC Half Marathon

Embargo



- Embargo
- Youth
- Route
- Family

Sources: Esri, TomTom, Garmin, FAO, NOAA contributors, and



Brooklyn

NYC Half Marathon Embargo

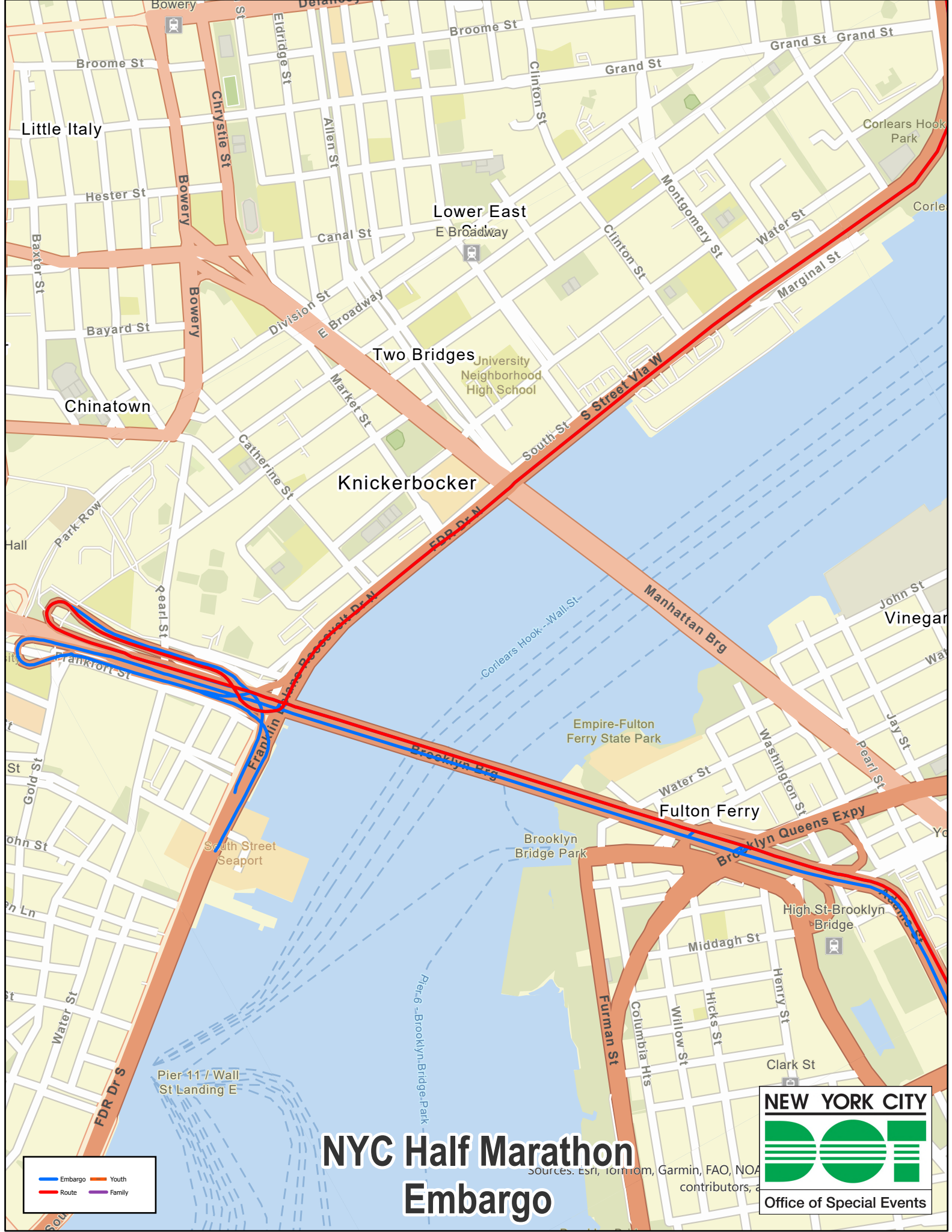
- Embargo
- Youth
- Route
- Family

NEW YORK CITY



Office of Special Events

Sources: Esri, TomTom, Garmin, FAO, NOAA contributors, and others



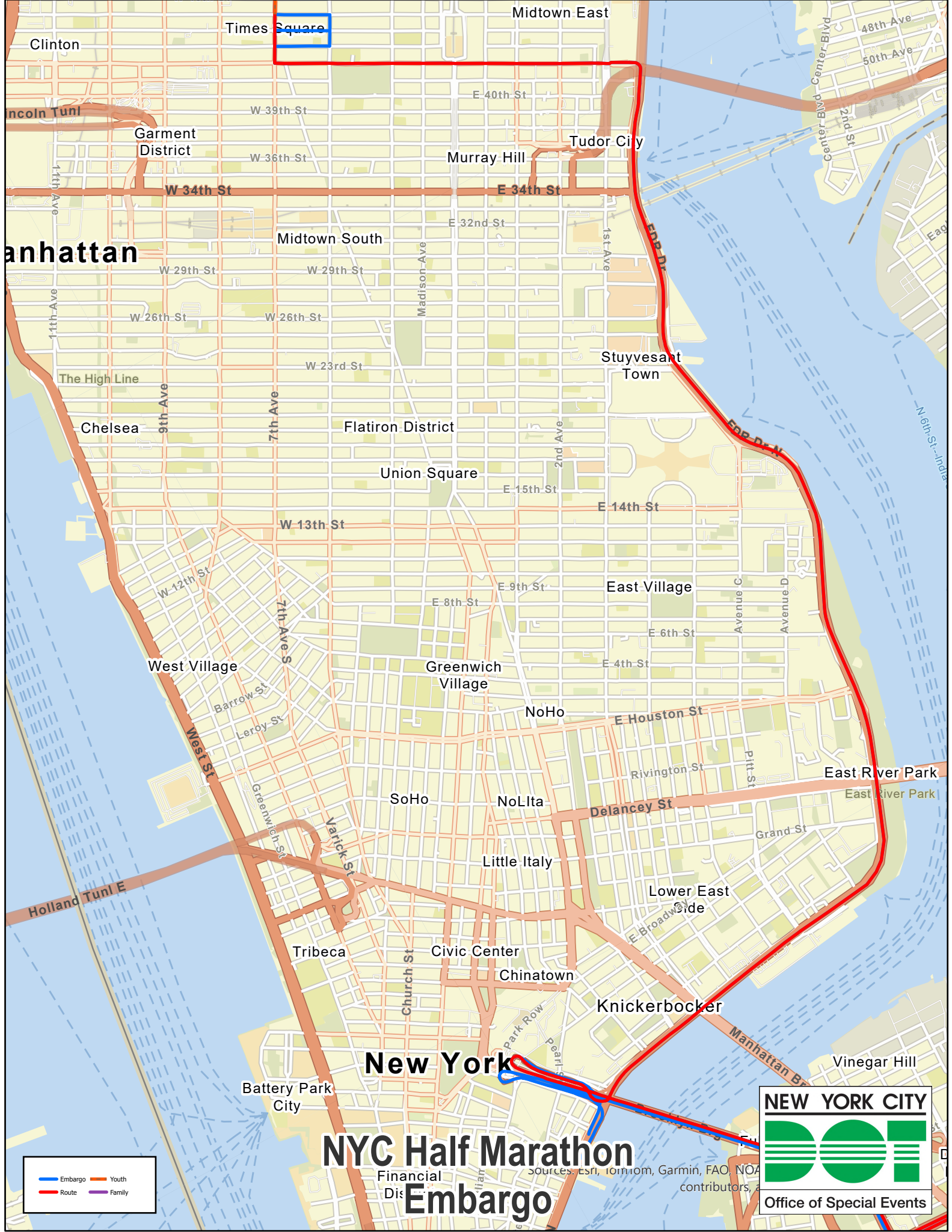
| | |
|---|--|
| — Embargo | — Youth |
| — Route | — Family |

NYC Half Marathon Embargo

Sources: Esri, TomTom, Garmin, FAO, NOAA contributors, and

NEW YORK CITY

Office of Special Events



| | |
|---|--|
| — Embargo | — Youth |
| — Route | — Family |

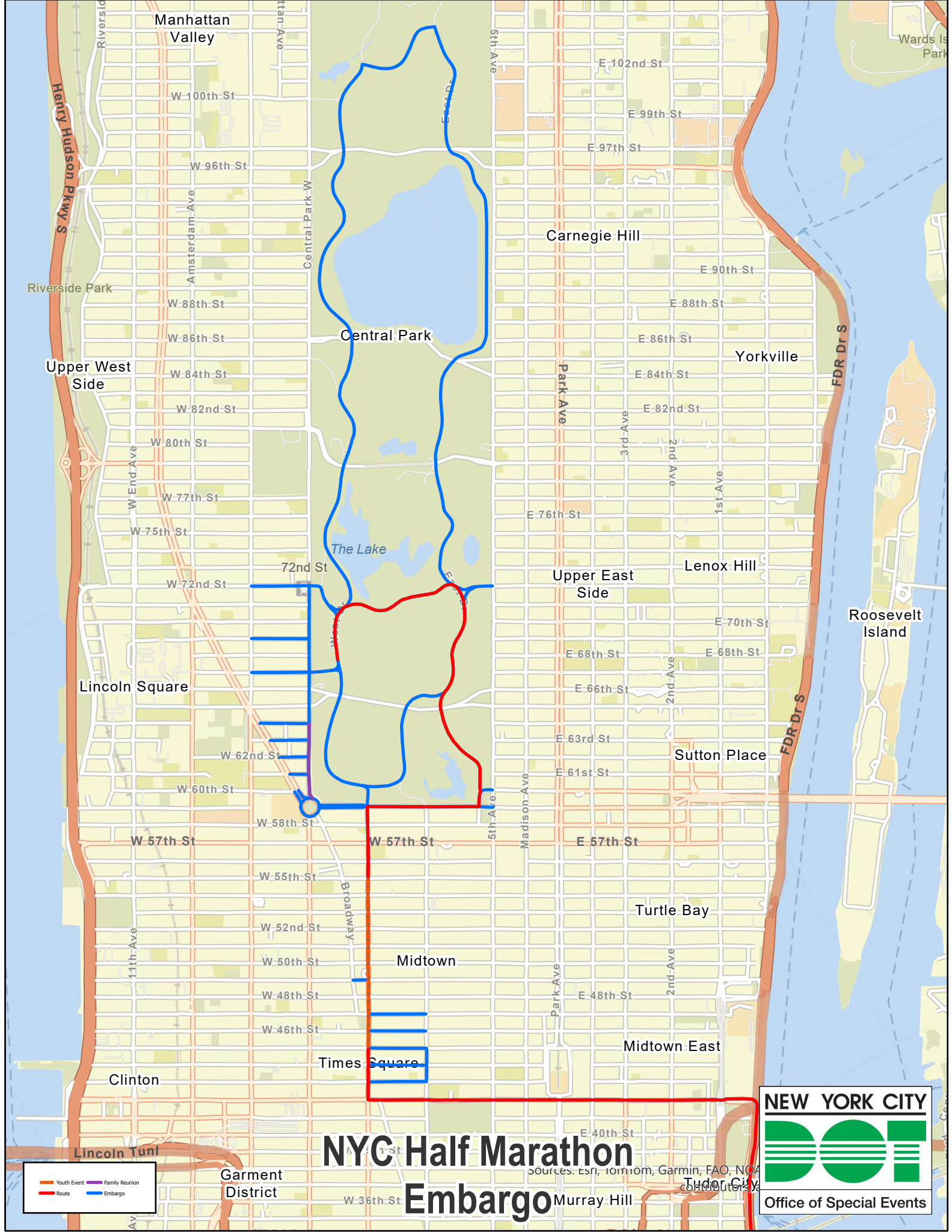
NYC Half Marathon

Embargo

NEW YORK CITY

Office of Special Events

Sources: Esri, TomTom, Garmin, FAO, NOAA contributors, and others.



- Youth Event
- Family Reunion
- Route
- Embargo

NYC Half Marathon

Embargo

NEW YORK CITY



Office of Special Events

Sources: Esri, TomTom, Garmin, FAO, NOAA, City of New York, etc.