Queens

Key Map

Property Boundary

FEMA Flood Zone

- A
- AE
- AO
- VE
- 0.2 PCT ANNUAL CHANCE FLOOD HAZARD
- X

N

0 1,250 2,500 3,750 5,000 Feet

Source:
Federal Emergency Management Agency
Digital Flood Insurance Rate Map Database
December 05, 2013

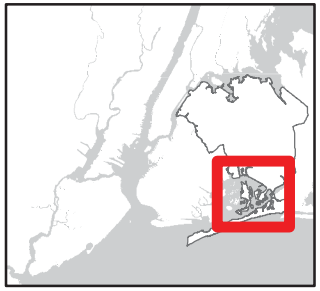

Queens

QN-01

Property Boundary

FEMA Flood Zone

- A
- AE
- AO
- VE
- 0.2 PCT ANNUAL CHANCE FLOOD HAZARD
- X



N

0 60 120 180 240 Feet

Source:
Federal Emergency Management Agency
Digital Flood Insurance Rate Map Database
December 05, 2013

Queens

QN-02

Property Boundary

FEMA Flood Zone

- A
- AE
- AO
- VE
- 0.2 PCT ANNUAL CHANCE FLOOD HAZARD
- X

N

0 10 20 30 40 Feet

Source:
Federal Emergency Management Agency
Digital Flood Insurance Rate Map Database
December 05, 2013

Queens

QN-03

Property Boundary

FEMA Flood Zone

- A
- AE
- AO
- VE
- 0.2 PCT ANNUAL CHANCE FLOOD HAZARD
- X

N

0 10 20 30 40 Feet

Source:
Federal Emergency Management Agency
Digital Flood Insurance Rate Map Database
December 05, 2013

Queens

QN-04

Property Boundary

FEMA Flood Zone

- A
- AE
- AO
- VE
- 0.2 PCT ANNUAL CHANCE FLOOD HAZARD
- X

N

0 10 20 30 40 Feet

Source:
Federal Emergency Management Agency
Digital Flood Insurance Rate Map Database
December 05, 2013

Queens

QN-05

Property Boundary

FEMA Flood Zone

- A
- AE
- AO
- VE
- 0.2 PCT ANNUAL CHANCE FLOOD HAZARD
- X

N

0 50 100 150 200 Feet

Source:
Federal Emergency Management Agency
Digital Flood Insurance Rate Map Database
December 05, 2013

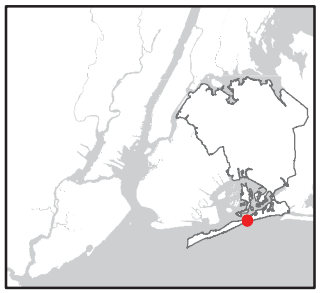

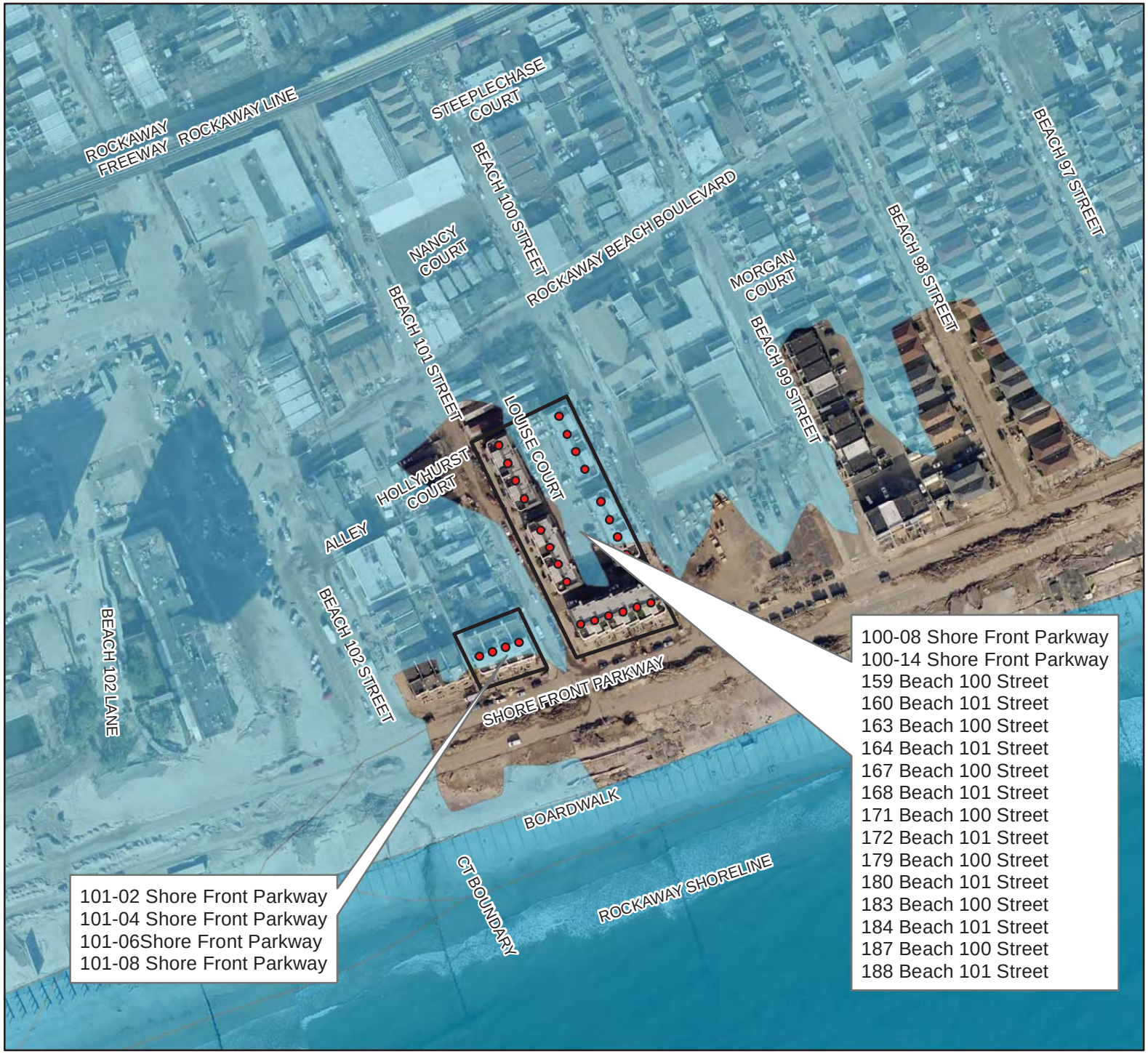

Queens

QN-06

Property Boundary

FEMA Flood Zone

- A
- AE
- AO
- VE
- 0.2 PCT ANNUAL CHANCE FLOOD HAZARD
- X

N

0 10 20 30 40 Feet

Source:
Federal Emergency Management Agency
Digital Flood Insurance Rate Map Database
December 05, 2013

Queens

QN-07

Property Boundary

FEMA Flood Zone

- A
- AE
- AO
- VE
- 0.2 PCT ANNUAL CHANCE FLOOD HAZARD
- X

N

0 10 20 30 40 Feet

Source:
Federal Emergency Management Agency
Digital Flood Insurance Rate Map Database
December 05, 2013

Queens

QN-08

Property Boundary

FEMA Flood Zone

- A
- AE
- AO
- VE
- 0.2 PCT ANNUAL CHANCE FLOOD HAZARD
- X

N

0 10 20 30 40 Feet

Source:
Federal Emergency Management Agency
Digital Flood Insurance Rate Map Database
December 05, 2013

Queens

QN-09

Property Boundary

FEMA Flood Zone

- A
- AE
- AO
- VE
- 0.2 PCT ANNUAL CHANCE FLOOD HAZARD
- X

N

0 10 20 30 40 Feet

Source:
Federal Emergency Management Agency
Digital Flood Insurance Rate Map Database
December 05, 2013

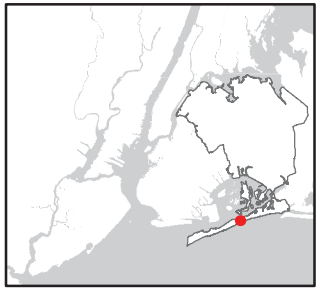

Queens

QN-10

Property Boundary

FEMA Flood Zone

- A
- AE
- AO
- VE
- 0.2 PCT ANNUAL CHANCE FLOOD HAZARD
- X

N

0 10 20 30 40 Feet

Source:
Federal Emergency Management Agency
Digital Flood Insurance Rate Map Database
December 05, 2013

Queens

QN-11

Property Boundary

FEMA Flood Zone

- A
- AE
- AO
- VE
- 0.2 PCT ANNUAL CHANCE FLOOD HAZARD
- X

N

0 10 20 30 40 Feet

Source:
Federal Emergency Management Agency
Digital Flood Insurance Rate Map Database
December 05, 2013

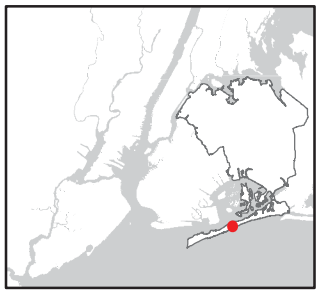

Queens

QN-12

Property Boundary

FEMA Flood Zone

- A
- AE
- AO
- VE
- 0.2 PCT ANNUAL CHANCE FLOOD HAZARD
- X



N

0 25 50 75 100 Feet

Source:
Federal Emergency Management Agency
Digital Flood Insurance Rate Map Database
December 05, 2013

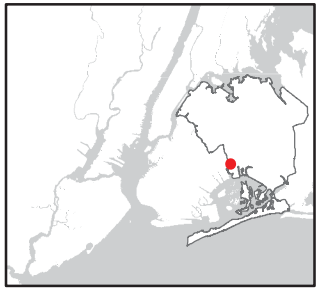

Queens

QN-13

Property Boundary

FEMA Flood Zone

- A
- AE
- AO
- VE
- 0.2 PCT ANNUAL CHANCE FLOOD HAZARD
- X

N

0 10 20 30 40 Feet
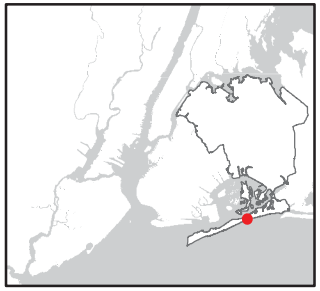
Source:
Federal Emergency Management Agency
Digital Flood Insurance Rate Map Database
December 05, 2013