Staten Island

N

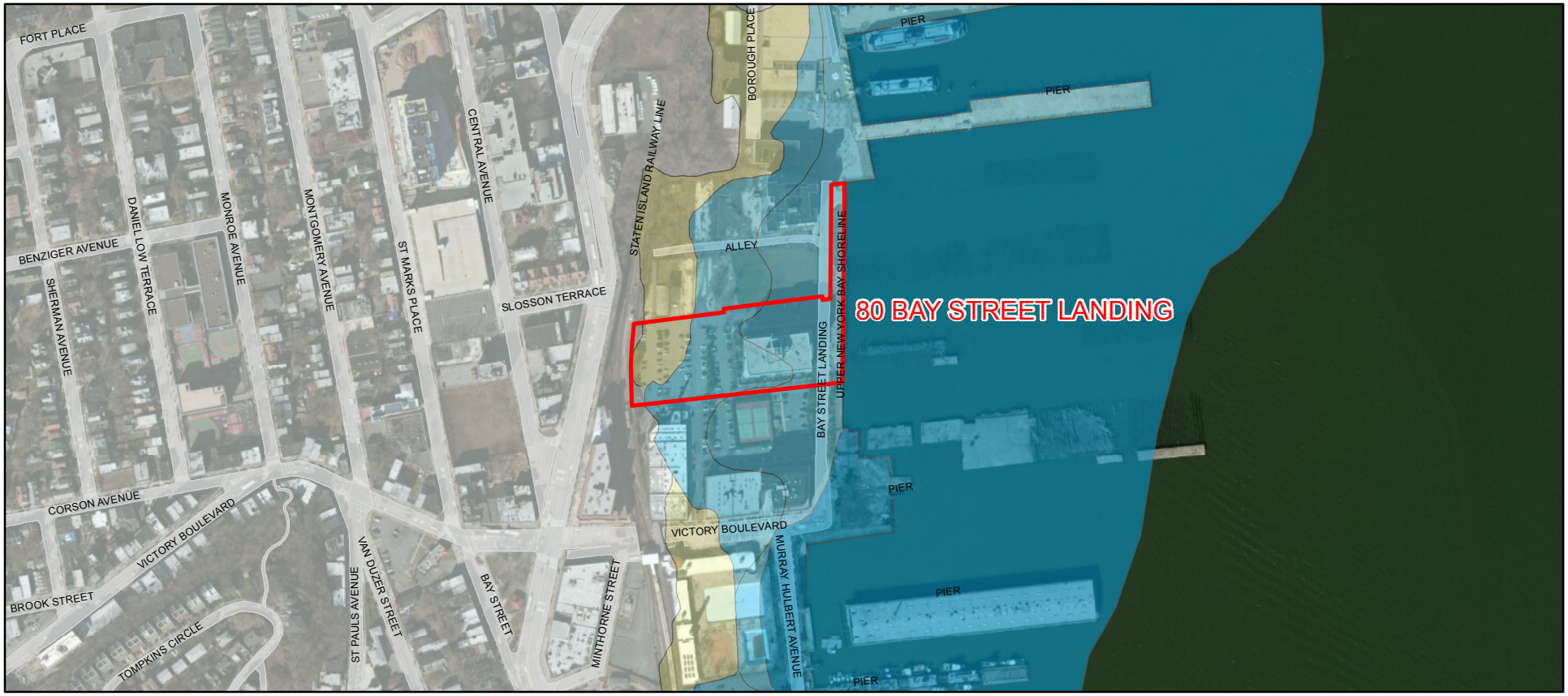

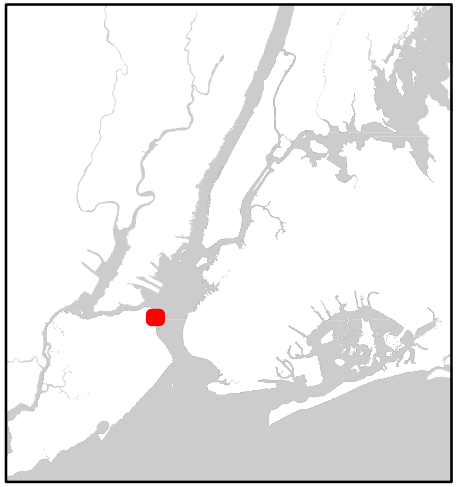

Legend

Property Boundary

FEMA Flood Zone

- A
- AE
- AO
- VE
- 0.2 PCT ANNUAL CHANCE FLOOD HAZARD
- X

Feet

0 280 560 840 1,120

Source:
Federal Emergency Management Agency
Digital Flood Insurance Rate Map Database
December 05, 2013

Staten Island

N

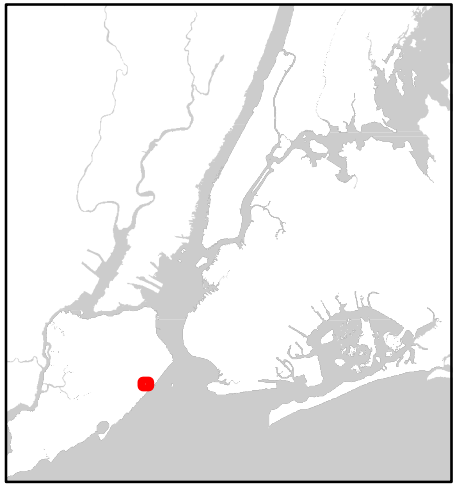

Legend

Property Boundary

FEMA Flood Zone

- A
- AE
- AO
- VE
- 0.2 PCT ANNUAL CHANCE FLOOD HAZARD
- X

Feet

0 140 280 420 560

Source:
Federal Emergency Management Agency
Digital Flood Insurance Rate Map Database
December 05, 2013

Staten Island

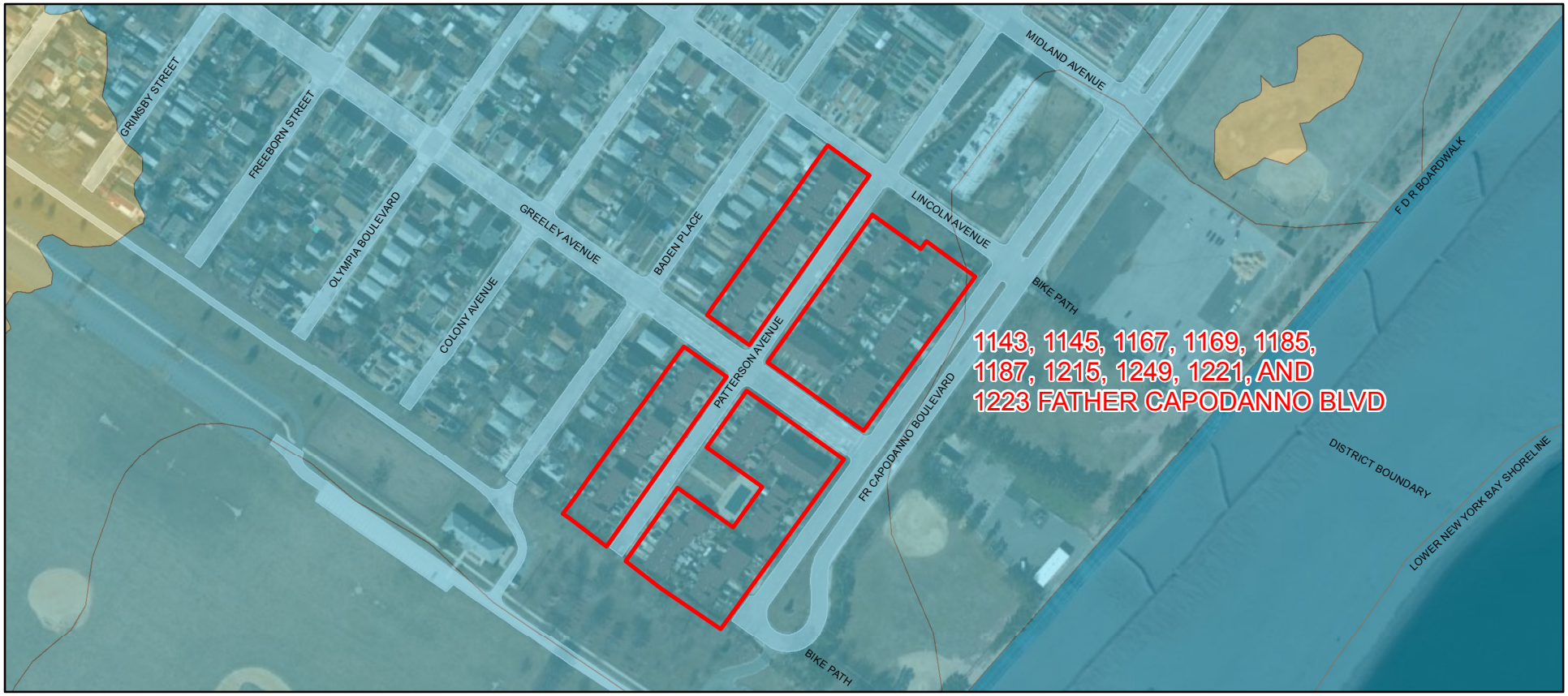

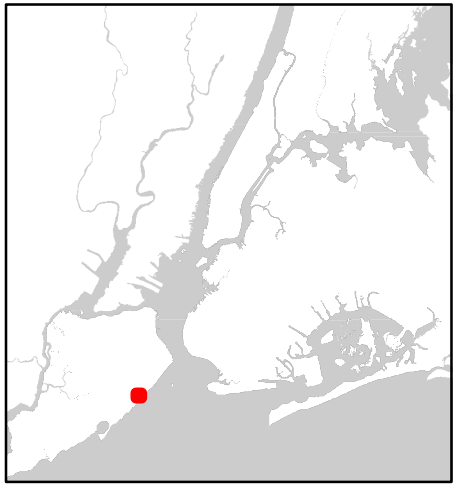

Legend

Property Boundary

FEMA Flood Zone

- A
- AE
- AO
- VE
- 0.2 PCT ANNUAL CHANCE FLOOD HAZARD
- X

0 200 400 600 800 Feet

Source:
Federal Emergency Management Agency
Digital Flood Insurance Rate Map Database
December 05, 2013