Queens

N

78-17 153 STREET

156-16 80 STREET

STANLEY AVENUE
SHERIDAN AVENUE
WORTMAN AVENUE
FORBELL STREET
RUBY STREET
EMERALD STREET
AMBER STREET
SAPPHIRE STREET
COZINE AVENUE
75 STREET
FAIRFIELD PLACE
FLATLANDS AVENUE
GRANT AVENUE
ELDERT LANE
DREW STREET
76 STREET
77 STREET
78 STREET
79 STREET
80 STREET
81 STREET
82 STREET
83 STREET
84 STREET
85 STREET
86 STREET
87 STREET
88 STREET
89 STREET
90 STREET
153 AVENUE
155 AVENUE
156 AVENUE
157 AVENUE
158 AVENUE
BELT PARKWAY
SHORE PARKWAY
SHORE PARKWAY GREENWAY
BIKE PATH

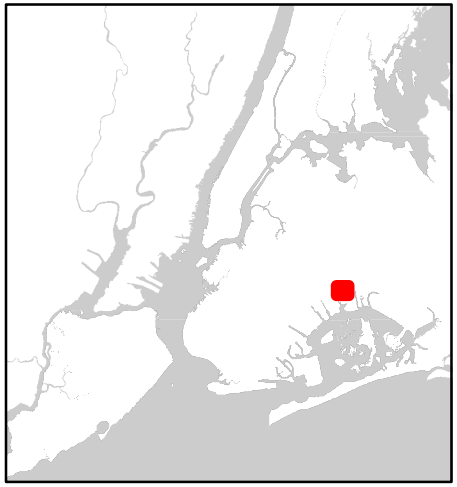

Legend

Property Boundary

FEMA Flood Zone

- A
- AE
- AO
- VE
- 0.2 PCT ANNUAL CHANCE FLOOD HAZARD
- X

Feet
0 390 780 1,170 1,560

Source:
Federal Emergency Management Agency
Digital Flood Insurance Rate Map Database
December 05, 2013

Queens

Legend

Property Boundary

FEMA Flood Zone

- A
- AE
- AO
- VE
- 0.2 PCT ANNUAL CHANCE FLOOD HAZARD
- X

Feet
0 130 260 390 520

Source:
Federal Emergency Management Agency
Digital Flood Insurance Rate Map Database
December 05, 2013

Queens

Legend

Property Boundary

FEMA Flood Zone

- A
- AE
- AO
- VE
- 0.2 PCT ANNUAL CHANCE FLOOD HAZARD
- X

0 175 350 525 700 Feet

Source:
Federal Emergency Management Agency
Digital Flood Insurance Rate Map Database
December 05, 2013

Queens

N

Legend

Property Boundary

FEMA Flood Zone

- A
- AE
- AO
- VE
- 0.2 PCT ANNUAL CHANCE FLOOD HAZARD
- X

Feet

0 175 350 525 700

Source:
Federal Emergency Management Agency
Digital Flood Insurance Rate Map Database
December 05, 2013

Queens

N

311 BEACH 53 STREET

BEACH 56 STREET
BEACH 54 STREET
BEACH 53 STREET
BEACH 52 STREET
BEACH 50 STREET
ROCKAWAY BEACH BOULEVARD
ARVERNE BOULEVARD
BEACH 56 PLACE
BEACH 54 STREET
ROCKAWAY FREEWAY
ROCKAWAY LINE
ROCKAWAY BEACH BOULEVARD
EDGEMERE AVENUE
BEACH 51 STREET
BEACH 50 STREET

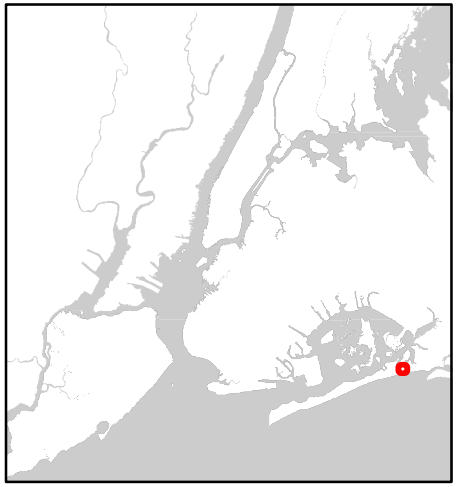

Legend

Property Boundary

FEMA Flood Zone

- A
- AE
- AO
- VE
- 0.2 PCT ANNUAL CHANCE FLOOD HAZARD
- X

Feet
0 110 220 330 440

Source:
Federal Emergency Management Agency
Digital Flood Insurance Rate Map Database
December 05, 2013

Queens

Legend

Property Boundary

FEMA Flood Zone

- A
- AE
- AO
- VE
- 0.2 PCT ANNUAL CHANCE FLOOD HAZARD
- X

0 90 180 270 360 Feet

Source:
Federal Emergency Management Agency
Digital Flood Insurance Rate Map Database
December 05, 2013

Queens

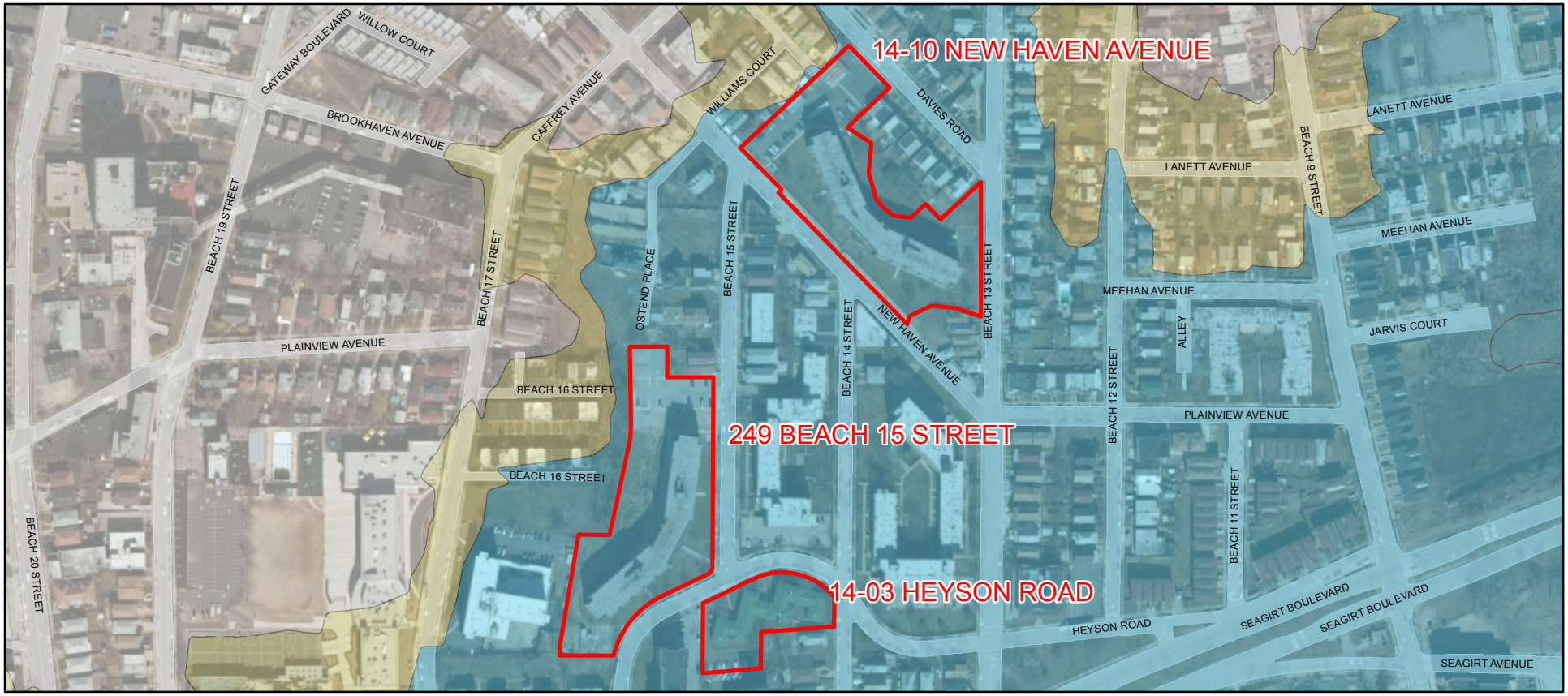

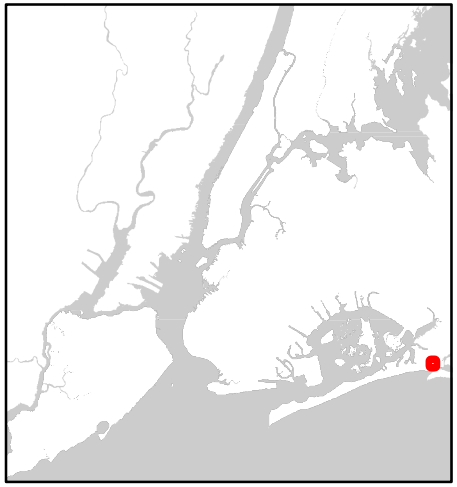

Legend

Property Boundary

FEMA Flood Zone

- A
- AE
- AO
- VE
- 0.2 PCT ANNUAL CHANCE FLOOD HAZARD
- X

Feet: 0, 210, 420, 630, 840

Source:
Federal Emergency Management Agency
Digital Flood Insurance Rate Map Database
December 05, 2013