Brooklyn

N

30 MAIN STREET

EAST RIVER SHORELINE
PIER
PIER
PIER
BROOKLYN BRIDGE
BROOKLYN BRDG PED AND BIKE PATH
BROOKLYN BRIDGE
NEW DOCK STREET
OLD DOCK STREET
MAIN STREET
WATER STREET
DOCK STREET
BROOKLYN BRIDGE
RAMP
HOWARD ALLEY
RAMP
EVERIT STREET
ELIZABETH PLACE
DOUGHTY STREET
VINE STREET
MC KENNY STREET
HICKS STREET
WILLOW STREET
POPLAR STREET
COLUMBIA HEIGHTS
FURMAN STREET
EAST RIVER SHORELINE
BROOKLYN BRIDGE APPROACH
BROOKLYN BRIDGE APPROACH
BROOKLYN QUEENS EXPRESSWAY
BROOKLYN QUEENS EXPRESSWAY
BROOKLYN QUEENS EXPRESSWAY
OLD FULTON STREET
BROOKLYN BRIDGE APPROACH
WASHINGTON STREET
FLEET ALLEY
ADAMS STREET
YORK STREET
MANHATTAN BRIDGE
MANHATTAN BRIDGE
MANHATTAN BRIDGE
MANHATTAN BRIDGE
MANHATTAN BRIDGE PEDESTRIAN PATH
MANHATTAN BRIDGE APPROACH
MANHATTAN BRIDGE BIKE PATH
ADAMS STREET
PLYMOUTH STREET
ANCHORAGE PLACE
PEARL STREET
JAY STREET
WATER STREET
MANHATTAN BRIDGE APPROACH
MANHATTAN BRIDGE APPROACH
MANHATTAN BRIDGE LINE
6 AVENUE LINE
FRONT STREET
HOUSTON/ESSEX STREET LINE

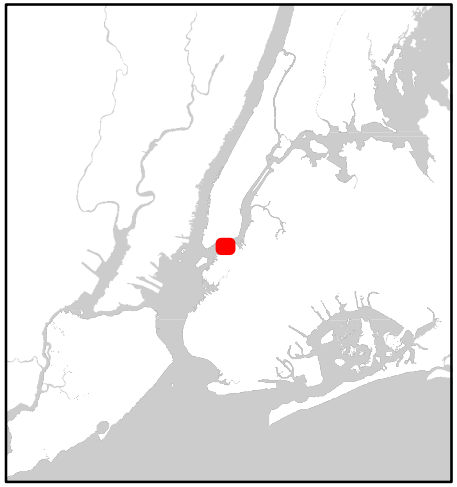

Legend

Property Boundary

FEMA Flood Zone

- A
- AE
- AO
- VE
- 0.2 PCT ANNUAL CHANCE FLOOD HAZARD
- X

Feet
0 190 380 570 760

Source:
Federal Emergency Management Agency
Digital Flood Insurance Rate Map Database
December 05, 2013

Brooklyn

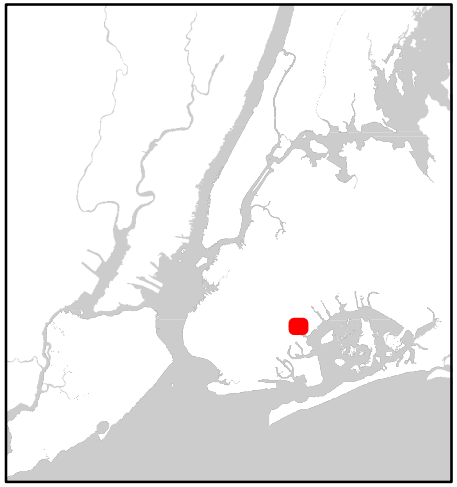

Legend

Property Boundary

FEMA Flood Zone

- A
- AE
- AO
- VE
- 0.2 PCT ANNUAL CHANCE FLOOD HAZARD
- X

Feet
0 250 500 750 1,000

Source:
Federal Emergency Management Agency
Digital Flood Insurance Rate Map Database
December 05, 2013

Brooklyn

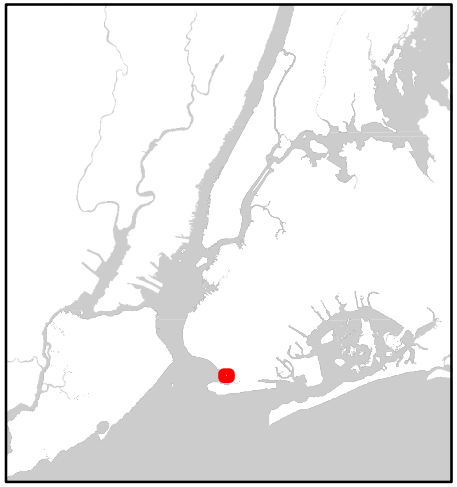

Legend

Property Boundary

FEMA Flood Zone

- A
- AE
- AO
- VE
- 0.2 PCT ANNUAL CHANCE FLOOD HAZARD
- X

Feet
0 130 260 390 520

Source:
Federal Emergency Management Agency
Digital Flood Insurance Rate Map Database
December 05, 2013

Brooklyn

Legend

Property Boundary

FEMA Flood Zone

- A
- AE
- AO
- VE
- 0.2 PCT ANNUAL CHANCE FLOOD HAZARD
- X

Feet
0 100 200 300 400

Source:
Federal Emergency Management Agency
Digital Flood Insurance Rate Map Database
December 05, 2013

Brooklyn

Legend

Property Boundary

FEMA Flood Zone

- A
- AE
- AO
- VE
- 0.2 PCT ANNUAL CHANCE FLOOD HAZARD
- X

Feet
0 70 140 210 280

Source:
Federal Emergency Management Agency
Digital Flood Insurance Rate Map Database
December 05, 2013

Brooklyn

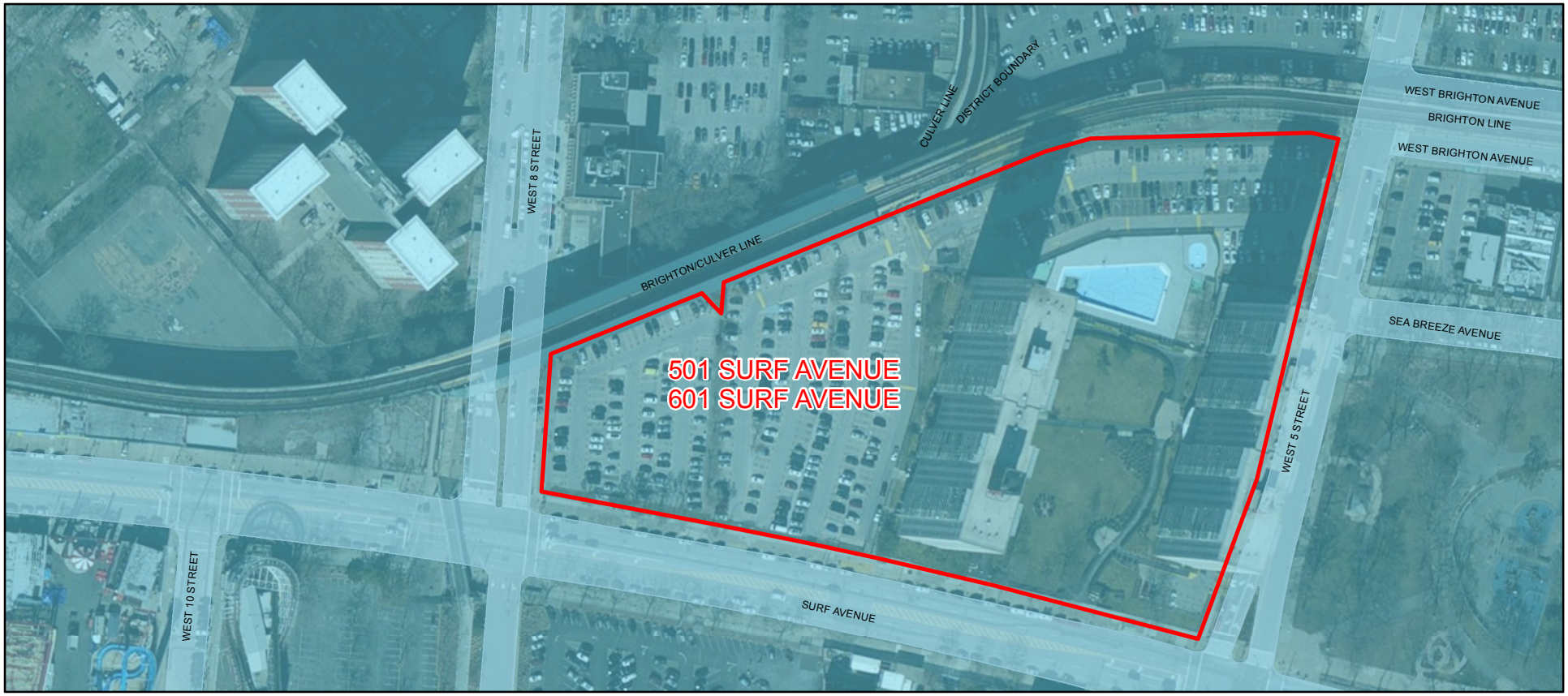

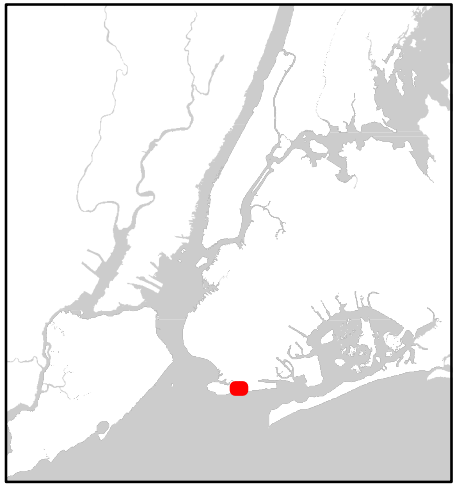

Legend

Property Boundary

FEMA Flood Zone

- A
- AE
- AO
- VE
- 0.2 PCT ANNUAL CHANCE FLOOD HAZARD
- X

Feet
0 120 240 360 480

Source:
Federal Emergency Management Agency
Digital Flood Insurance Rate Map Database
December 05, 2013

Brooklyn

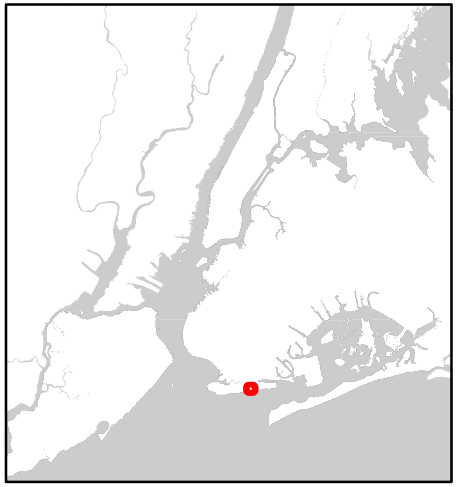

Legend

Property Boundary

FEMA Flood Zone

- A
- AE
- AO
- VE
- 0.2 PCT ANNUAL CHANCE FLOOD HAZARD
- X

Feet
0 100 200 300 400

Source:
Federal Emergency Management Agency
Digital Flood Insurance Rate Map Database
December 05, 2013

Brooklyn

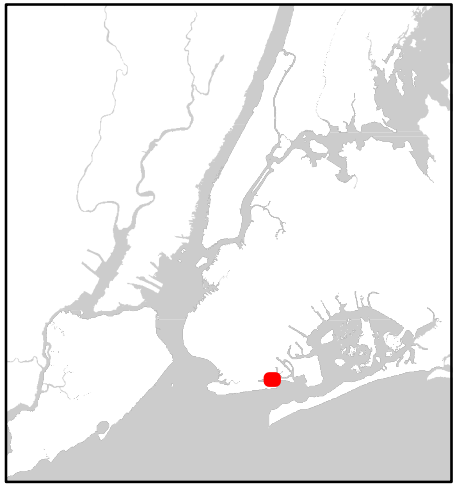

Legend

Property Boundary

FEMA Flood Zone

- A
- AE
- AO
- VE
- 0.2 PCT ANNUAL CHANCE FLOOD HAZARD
- X

Feet

0 125 250 375 500

Source:
Federal Emergency Management Agency
Digital Flood Insurance Rate Map Database
December 05, 2013

Brooklyn

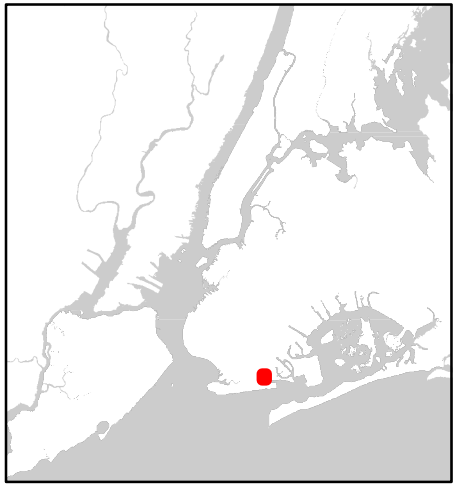

Legend

Property Boundary

FEMA Flood Zone

- A
- AE
- AO
- VE
- 0.2 PCT ANNUAL CHANCE FLOOD HAZARD
- X

Feet: 0, 240, 480, 720, 960

Source:
Federal Emergency Management Agency
Digital Flood Insurance Rate Map Database
December 05, 2013

Brooklyn

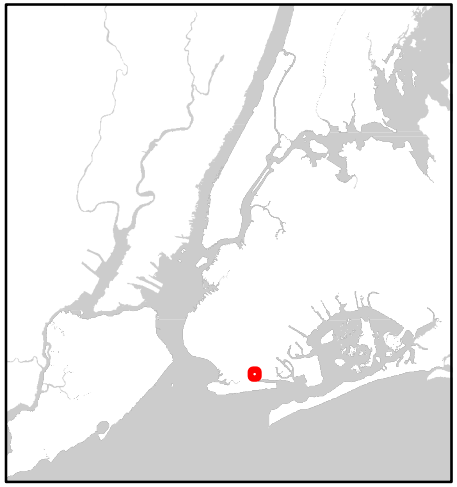

Legend

Property Boundary

FEMA Flood Zone

- A
- AE
- AO
- VE
- 0.2 PCT ANNUAL CHANCE FLOOD HAZARD
- X

Feet
0 160 320 480 640

Source:
Federal Emergency Management Agency
Digital Flood Insurance Rate Map Database
December 05, 2013