Key Map

Early Floodplain Notice
March 13, 2015

Property Boundary

FEMA Flood Zone

- A
- AE
- AO
- VE
- 0.2 PCT ANNUAL CHANCE FLOOD HAZARD
- X

N

0 10,000 20,000 Feet

Source:
Federal Emergency Management Agency
Digital Flood Insurance Rate Map Database
December 05, 2013

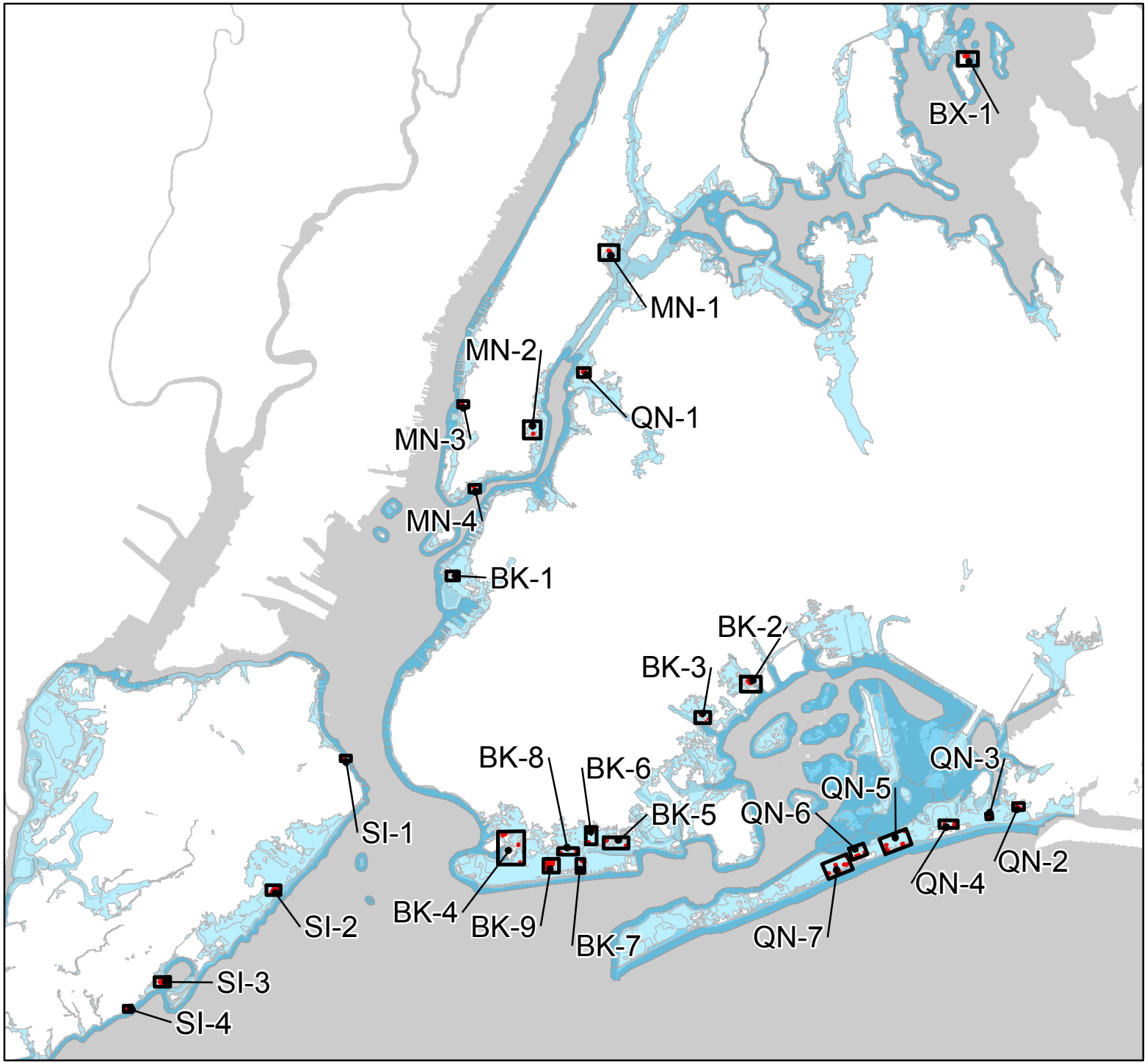

Early Floodplain Notice
March 13, 2015

Brooklyn

BK-1

Property Boundary

FEMA Flood Zone

- A
- AE
- AO
- VE
- 0.2 PCT ANNUAL CHANCE FLOOD HAZARD
- X

N

0 50 100 150 200 Feet

Source:
Federal Emergency Management Agency
Digital Flood Insurance Rate Map Database
December 05, 2013

Early Floodplain Notice
March 13, 2015

Brooklyn

BK-2

Property Boundary

FEMA Flood Zone

- A
- AE
- AO
- VE
- 0.2 PCT ANNUAL CHANCE FLOOD HAZARD
- X

N

0 90 180 270 360 Feet

Source:
Federal Emergency Management Agency
Digital Flood Insurance Rate Map Database
December 05, 2013

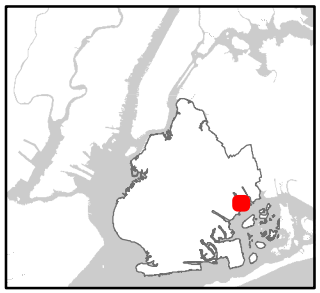

Early Floodplain Notice
March 13, 2015

Brooklyn

BK-3

Property Boundary

FEMA Flood Zone

- A
- AE
- AO
- VE
- 0.2 PCT ANNUAL CHANCE FLOOD HAZARD
- X

N

0 70 140 210 280 Feet

Source:
Federal Emergency Management Agency
Digital Flood Insurance Rate Map Database
December 05, 2013

Early Floodplain Notice
March 13, 2015

Brooklyn

BK-4

Property Boundary

FEMA Flood Zone

- A
- AE
- AO
- VE
- 0.2 PCT ANNUAL CHANCE FLOOD HAZARD
- X

N

0 160 320 480 640 Feet

Source:
Federal Emergency Management Agency
Digital Flood Insurance Rate Map Database
December 05, 2013

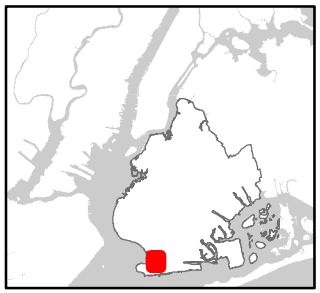

Early Floodplain Notice
March 13, 2015

Brooklyn

BK-5

Property Boundary

FEMA Flood Zone

- A
- AE
- AO
- VE
- 0.2 PCT ANNUAL CHANCE FLOOD HAZARD
- X

N

0 110 220 330 440 Feet

Source:
Federal Emergency Management Agency
Digital Flood Insurance Rate Map Database
December 05, 2013

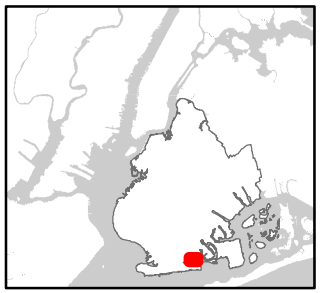

Early Floodplain Notice
March 13, 2015

Brooklyn

BK-6

Property Boundary

FEMA Flood Zone

- A
- AE
- AO
- VE
- 0.2 PCT ANNUAL CHANCE FLOOD HAZARD
- X

N

0 80 160 240 320 Feet

Source:
Federal Emergency Management Agency
Digital Flood Insurance Rate Map Database
December 05, 2013

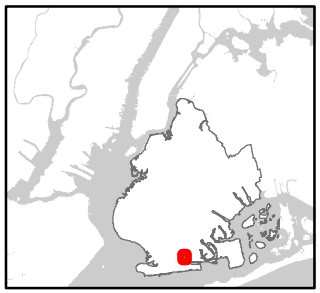

Early Floodplain Notice
March 13, 2015

Brooklyn

BK-7

Property Boundary

FEMA Flood Zone

- A
- AE
- AO
- VE
- 0.2 PCT ANNUAL CHANCE FLOOD HAZARD
- X

N

0 70 140 210 280 Feet

Source:
Federal Emergency Management Agency
Digital Flood Insurance Rate Map Database
December 05, 2013

Early Floodplain Notice
March 13, 2015

Brooklyn

BK-8

Property Boundary

FEMA Flood Zone

- A
- AE
- AO
- VE
- 0.2 PCT ANNUAL CHANCE FLOOD HAZARD
- X

N

0 90 180 270 360 Feet

Source:
Federal Emergency Management Agency
Digital Flood Insurance Rate Map Database
December 05, 2013

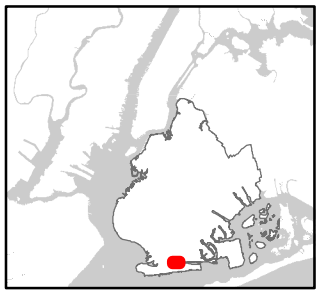

Early Floodplain Notice
March 13, 2015

Brooklyn

BK-9

Property Boundary

FEMA Flood Zone

- A
- AE
- AO
- VE
- 0.2 PCT ANNUAL CHANCE FLOOD HAZARD
- X

N

0 70 140 210 280 Feet
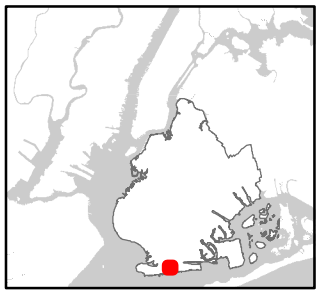
Source:
Federal Emergency Management Agency
Digital Flood Insurance Rate Map Database
December 05, 2013