Key Map

Early Floodplain Notice
August 28, 2015

Property Boundary

FEMA Flood Zone

- A
- AE
- AO
- VE
- 0.2 PCT ANNUAL CHANCE FLOOD HAZARD
- X

N

0 10,000 20,000 Feet

Source:
Federal Emergency Management Agency
Digital Flood Insurance Rate Map Database
December 05, 2013

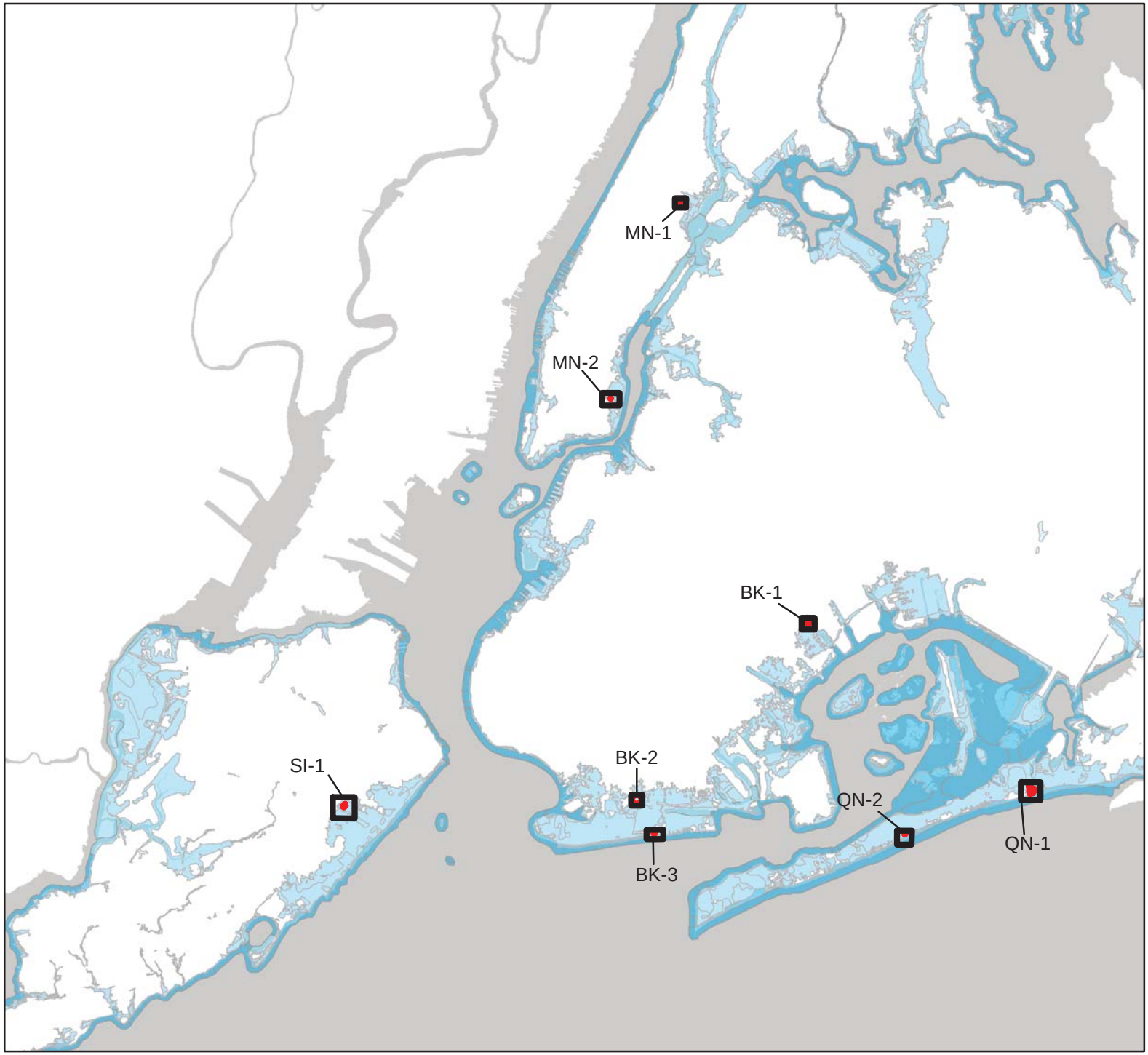

Early Floodplain Notice
August 28, 2015

Manhattan

MN-1

Property Boundary

FEMA Flood Zone

- A
- AE
- AO
- VE
- 0.2 PCT ANNUAL CHANCE FLOOD HAZARD
- X

N

0 100 200 Feet

Source:
Federal Emergency Management Agency
Digital Flood Insurance Rate Map Database
December 05, 2013

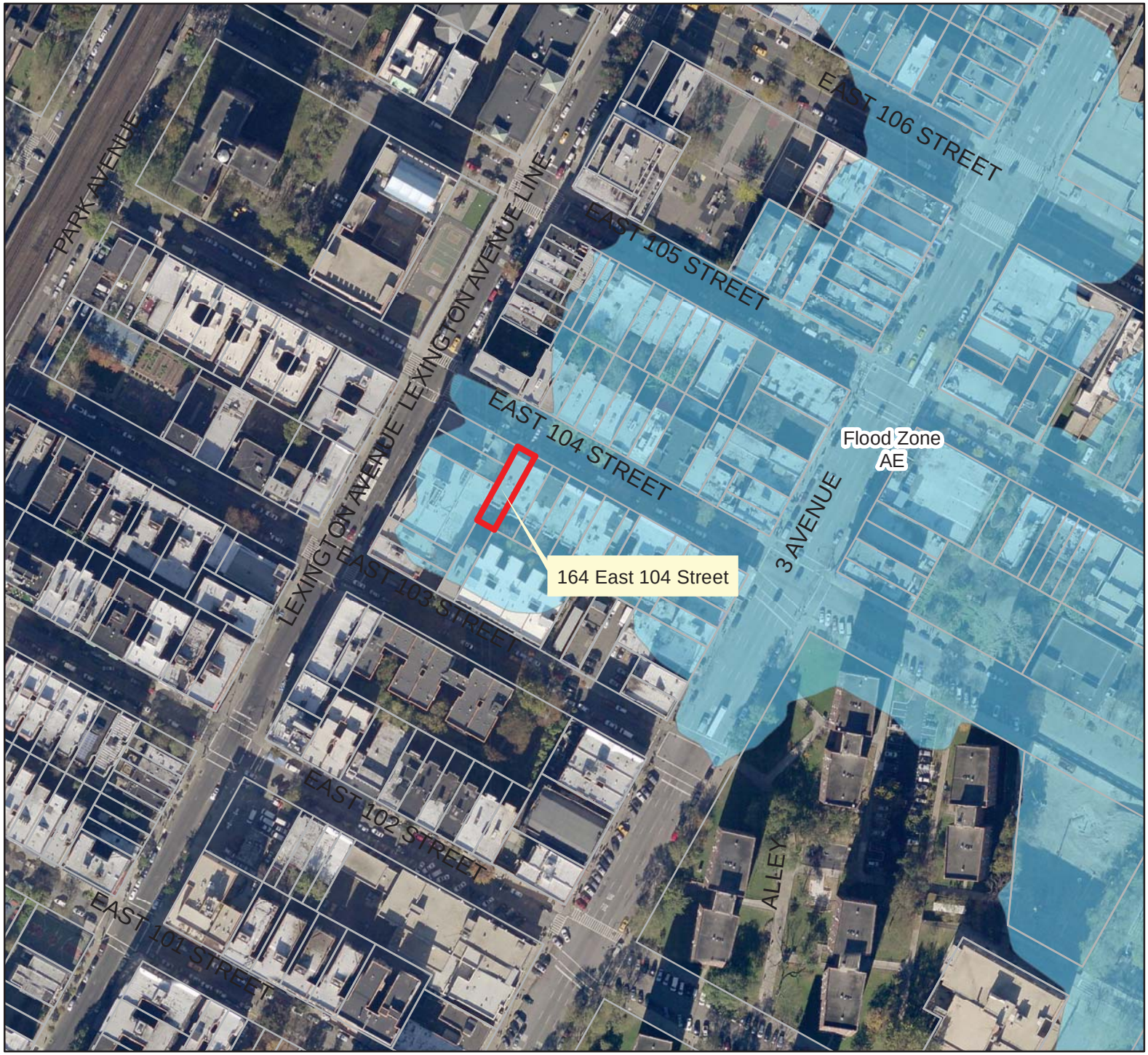

Early Floodplain Notice
August 28, 2015

Manhattan

MN-2

Property Boundary

FEMA Flood Zone

- A
- AE
- AO
- VE
- 0.2 PCT ANNUAL CHANCE FLOOD HAZARD
- X

N

0 80 160 Feet
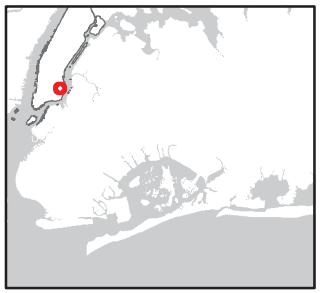
Source:
Federal Emergency Management Agency
Digital Flood Insurance Rate Map Database
December 05, 2013