# Manhattan Floodplain Key for February 7, 2014 Early Notice

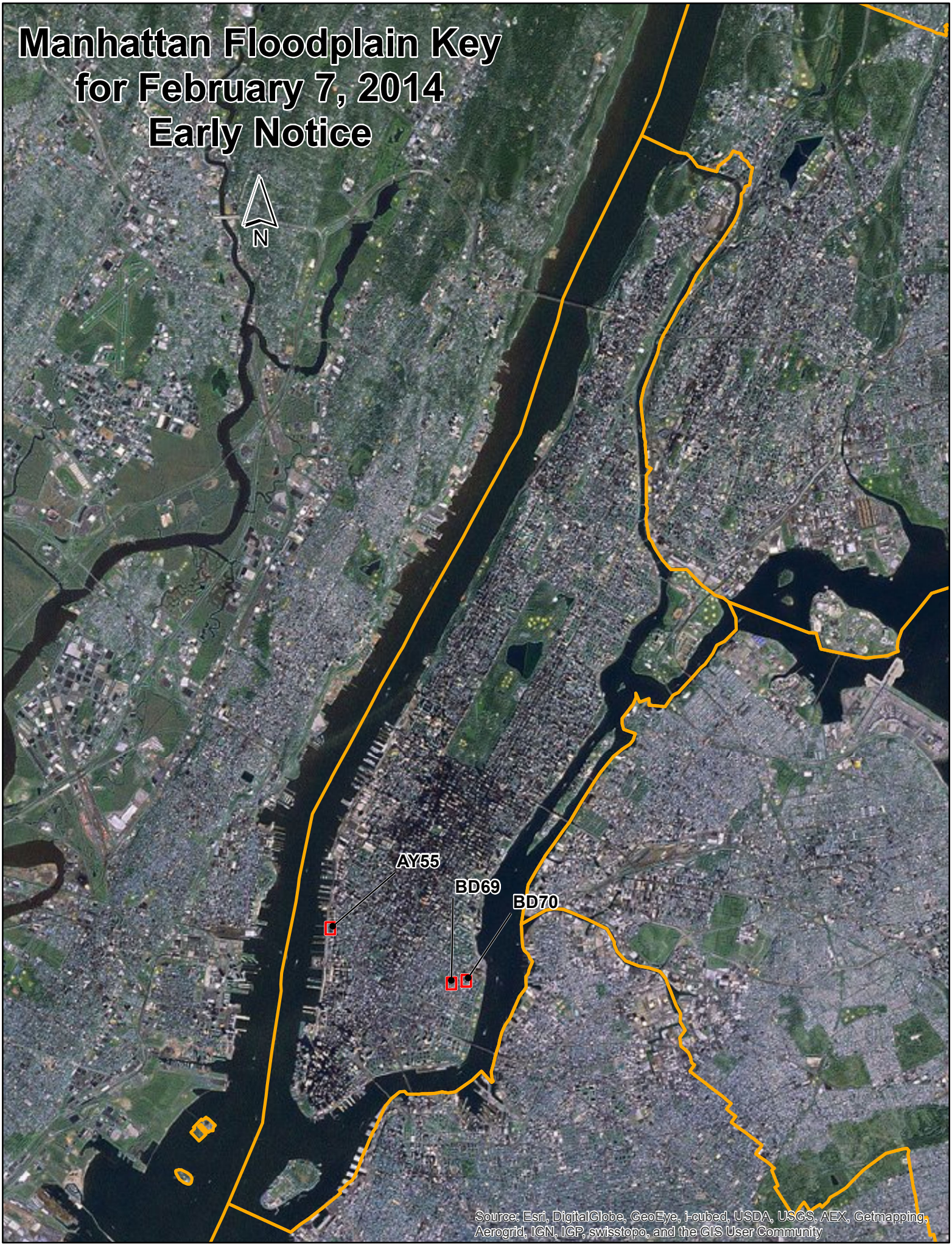




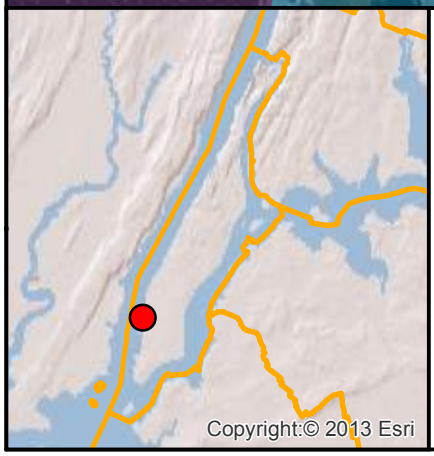


**MANHATTAN**

**AY55**

**Site Boundary**

**FEMA Flood Zone**

- **AE**
- **AO**
- **VE**
- **Shaded X**
- **Unshaded X**

N
W E
S

0 62.5 125 250 375 500 Feet

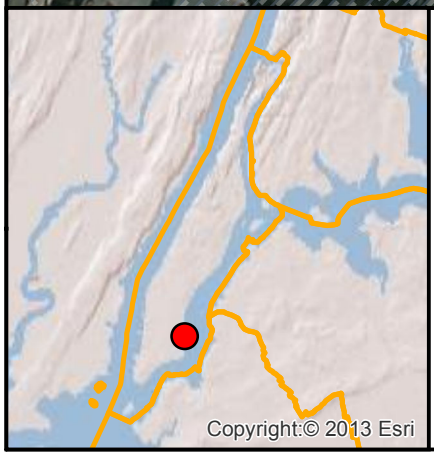


**MANHATTAN**

**BD69**

**Site Boundary**

**FEMA Flood Zone**

- AE
- AO
- VE
- Shaded X
- Unshaded X

N
W E
S

0 62.5 125 250 375 500 Feet

711 East 11th Street

702 - 718 East 11th Street

170 Avenue C

411 East 10th Street

Copyright:© 2013 Esri, DeLorme, NAVTEQ, TomTom, Source: Esri, DigitalGlobe, GeoEye, i-cubed, USDA, USGS, AEX, Getmapping, Aerogrid, IGN, IGP, swisstopo, and the GIS User Community

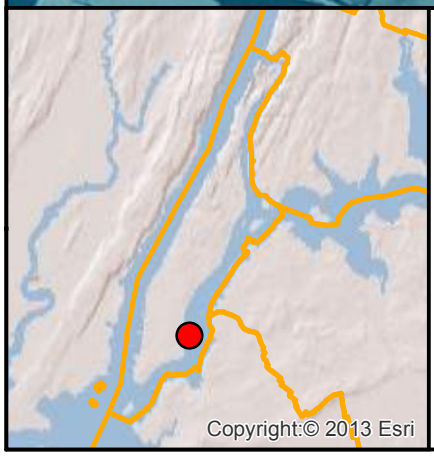


**MANHATTAN**

**BD70**

**Site Boundary**

**FEMA Flood Zone**

- **AE**
- **AO**
- **VE**
- **Shaded X**
- **Unshaded X**

N
W E
S

0 62.5 125 250 375 500 Feet