Brooklyn

Site Boundary

FEMA Flood Zone

- A
- AE
- AO
- VE
- 0.2 PCT ANNUAL CHANCE FLOOD HAZARD
- X

N

0 140 280 420 560 Feet

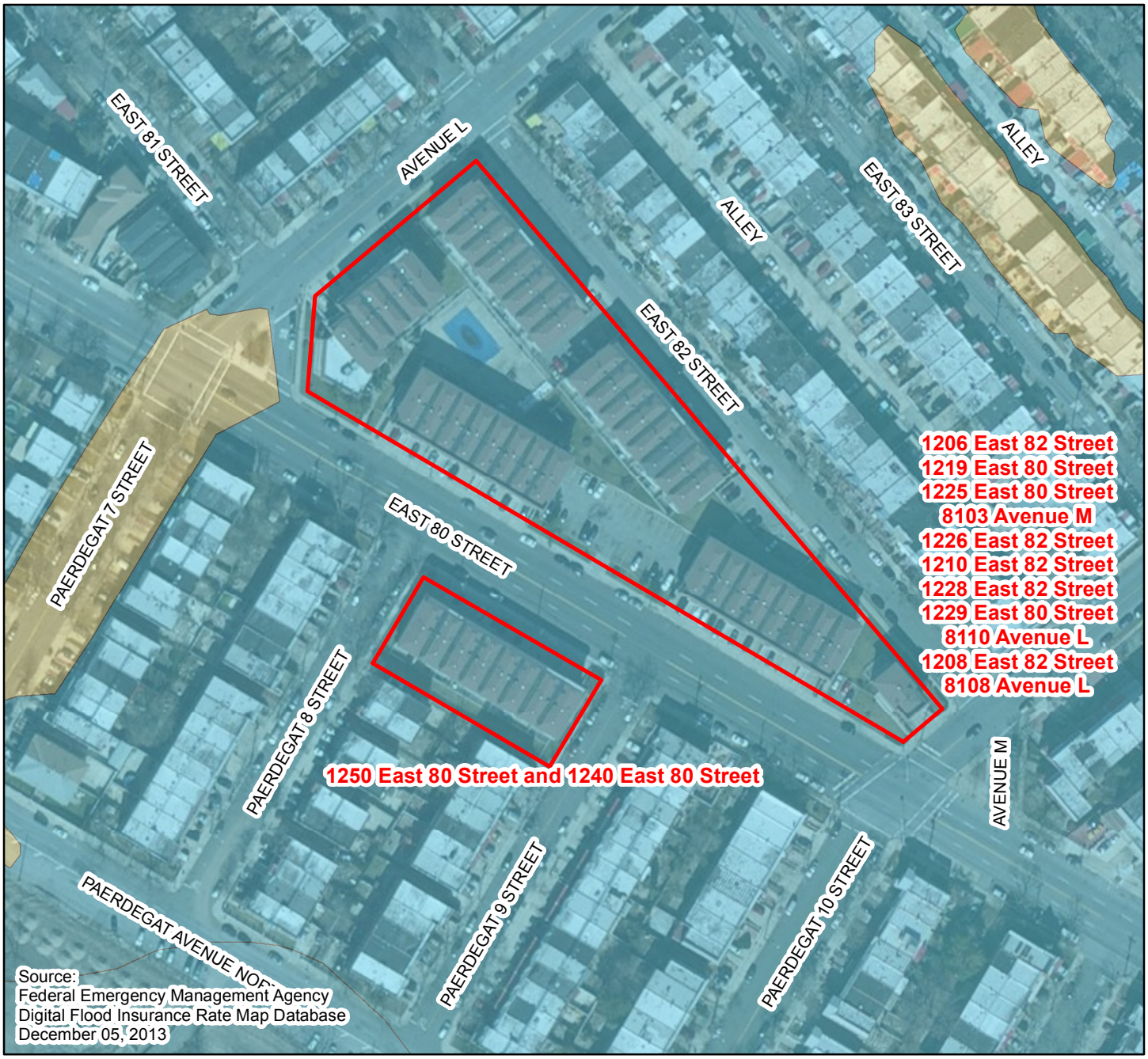

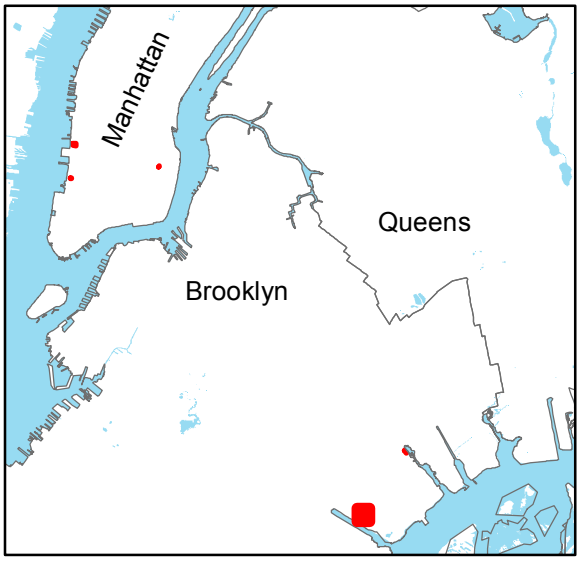

Brooklyn

Site Boundary

FEMA Flood Zone

- A
- AE
- AO
- VE
- 0.2 PCT ANNUAL CHANCE FLOOD HAZARD
- X

N

0 90 180 270 360 Feet

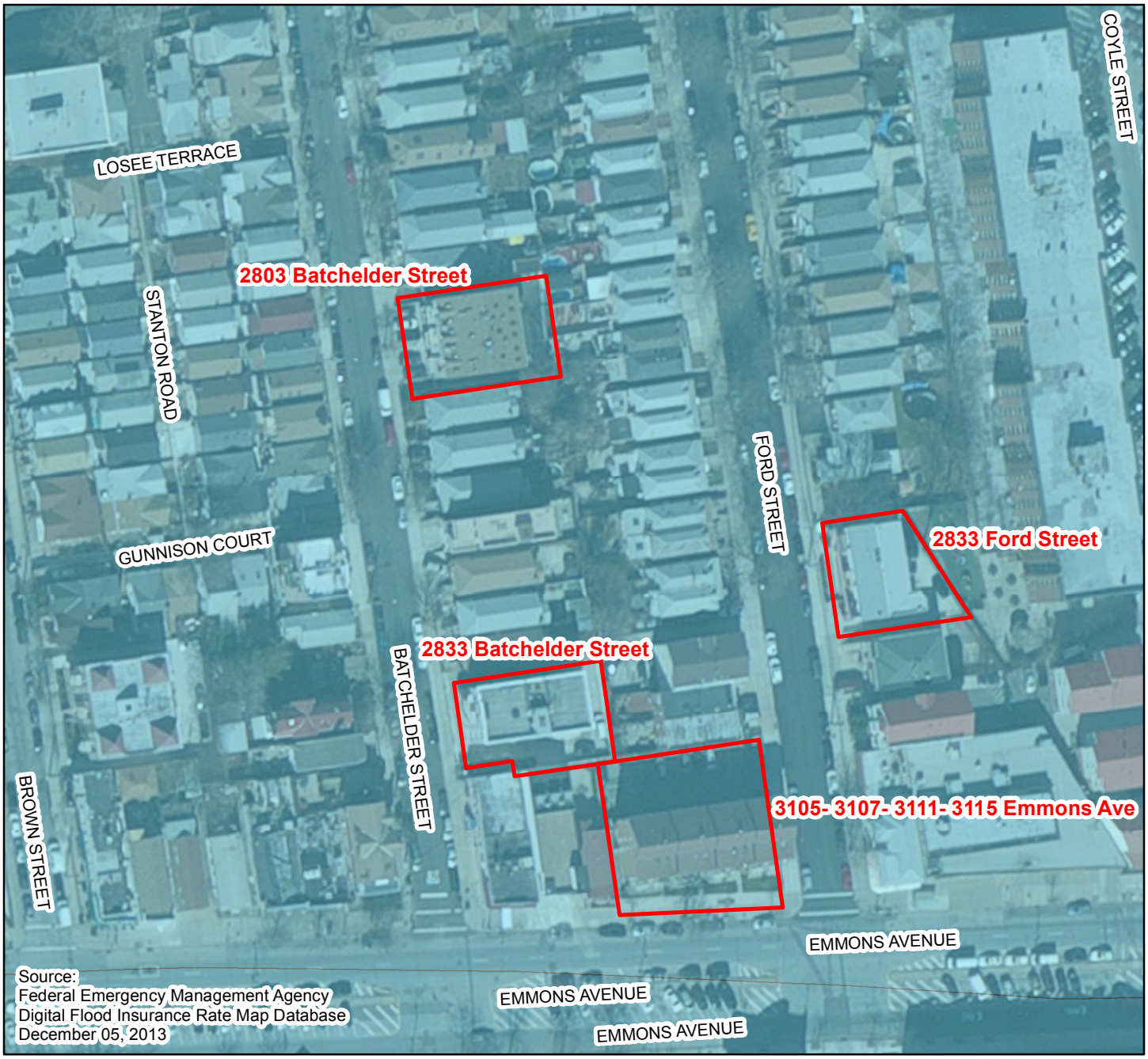

Brooklyn

Site Boundary

FEMA Flood Zone

- A
- AE
- AO
- VE
- 0.2 PCT ANNUAL CHANCE FLOOD HAZARD
- X

N

0 60 120 180 240 Feet

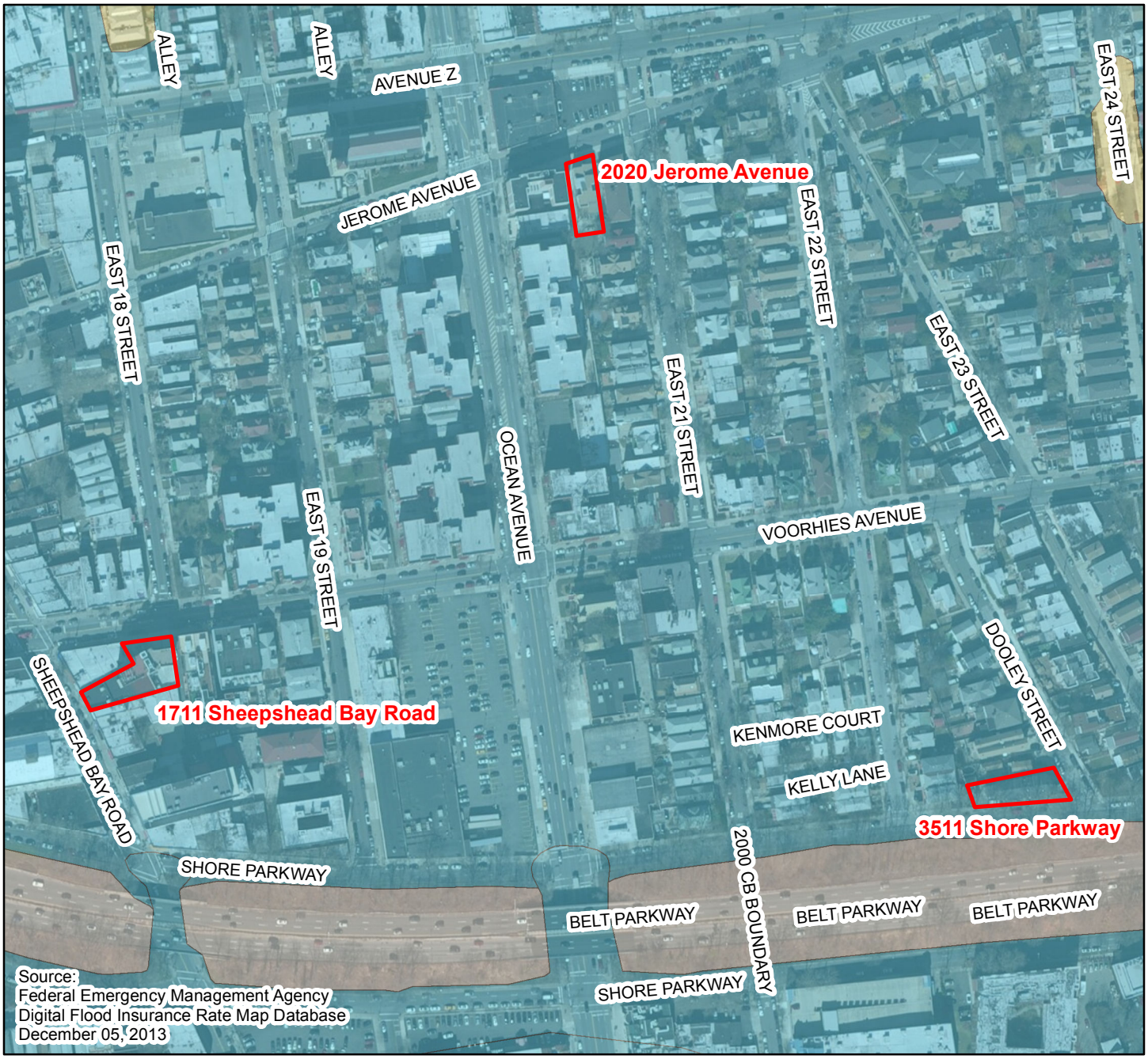

Brooklyn

Site Boundary

FEMA Flood Zone

- A
- AE
- AO
- VE
- 0.2 PCT ANNUAL CHANCE FLOOD HAZARD
- X

N

0 160 320 480 640 Feet

Brooklyn

Site Boundary

FEMA Flood Zone

- A
- AE
- AO
- VE
- 0.2 PCT ANNUAL CHANCE FLOOD HAZARD
- X

N

0 90 180 270 360 Feet

Brooklyn

Site Boundary

FEMA Flood Zone

- A
- AE
- AO
- VE
- 0.2 PCT ANNUAL CHANCE FLOOD HAZARD
- X

N

0 80 160 240 320 Feet

Brooklyn

Site Boundary

FEMA Flood Zone

- A
- AE
- AO
- VE
- 0.2 PCT ANNUAL CHANCE FLOOD HAZARD
- X

N

0 180 360 540 720 Feet

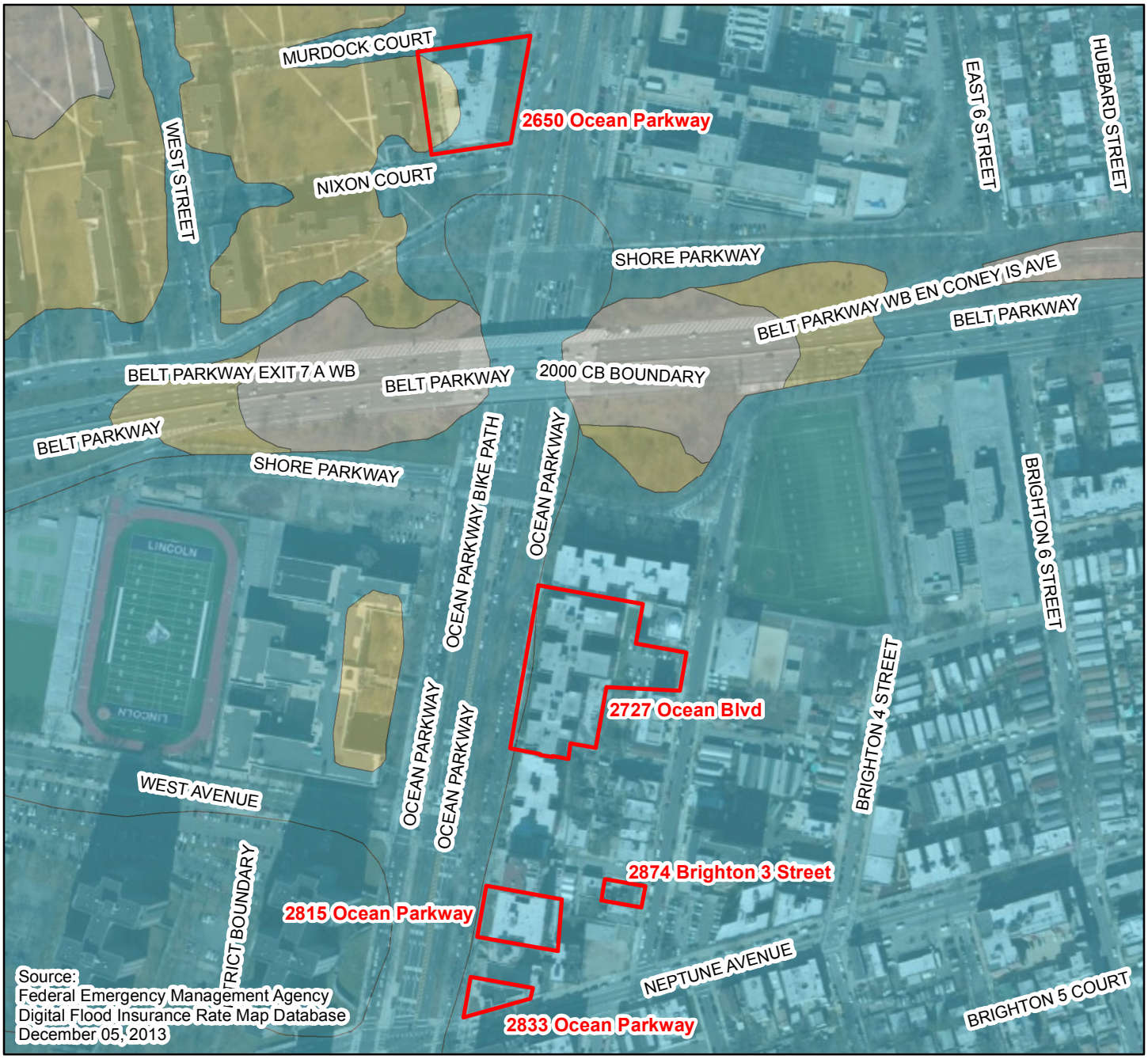

Brooklyn

Site Boundary

FEMA Flood Zone

- A
- AE
- AO
- VE
- 0.2 PCT ANNUAL CHANCE FLOOD HAZARD
- X

N

0 190 380 570 760 Feet

Brooklyn

Site Boundary

FEMA Flood Zone

- A
- AE
- AO
- VE
- 0.2 PCT ANNUAL CHANCE FLOOD HAZARD
- X

N

0 75 150 225 300 Feet

Brooklyn

Site Boundary

FEMA Flood Zone

- A
- AE
- AO
- VE
- 0.2 PCT ANNUAL CHANCE FLOOD HAZARD
- X

N

0 40 80 120 160 Feet