# Plan Maps

Scroll down to see samples

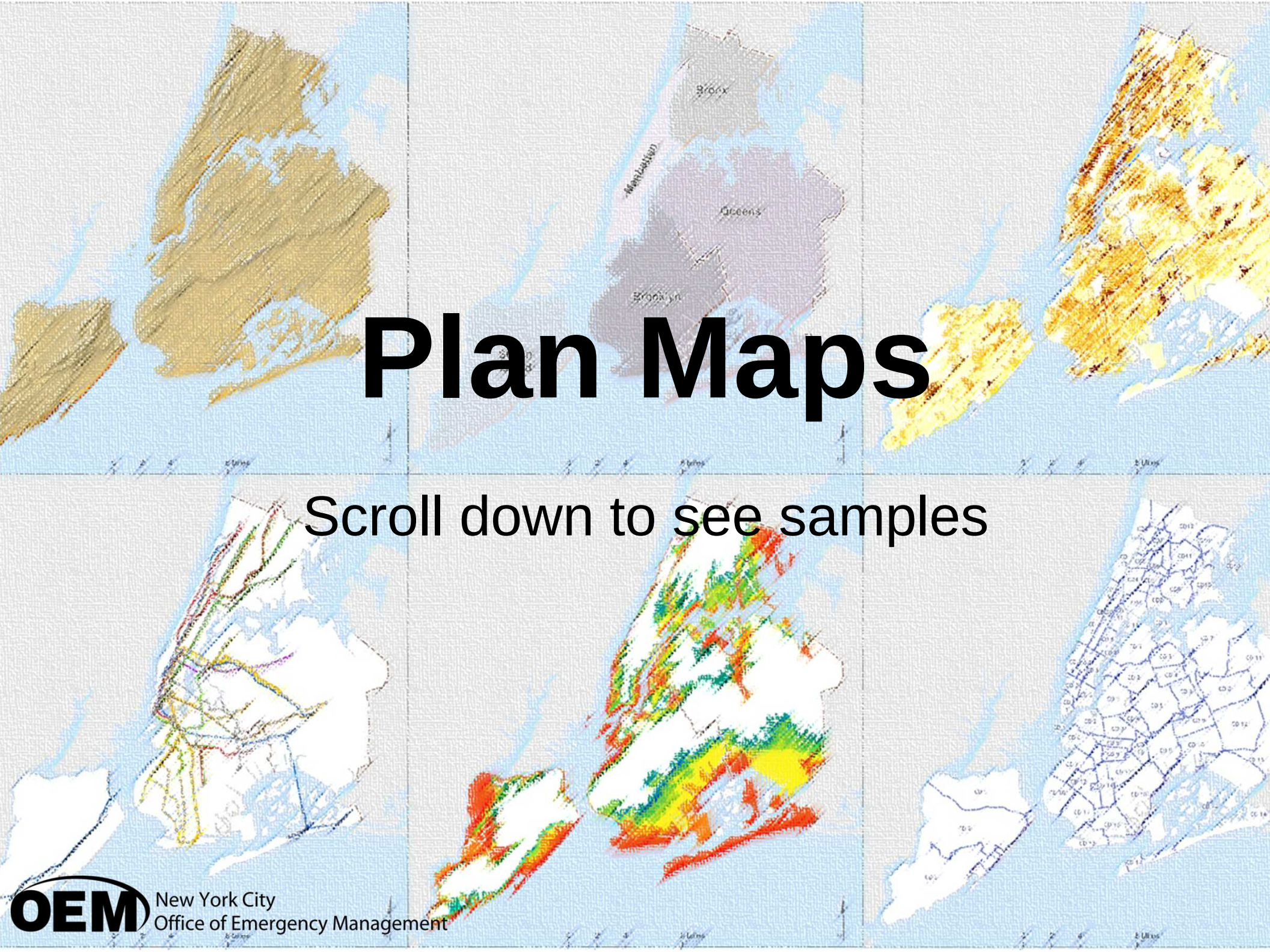


OEM New York City Office of Emergency Management

# Snow Emergency Routes & DSNY Snow Removal Priority Designations 2013-2014: Brooklyn

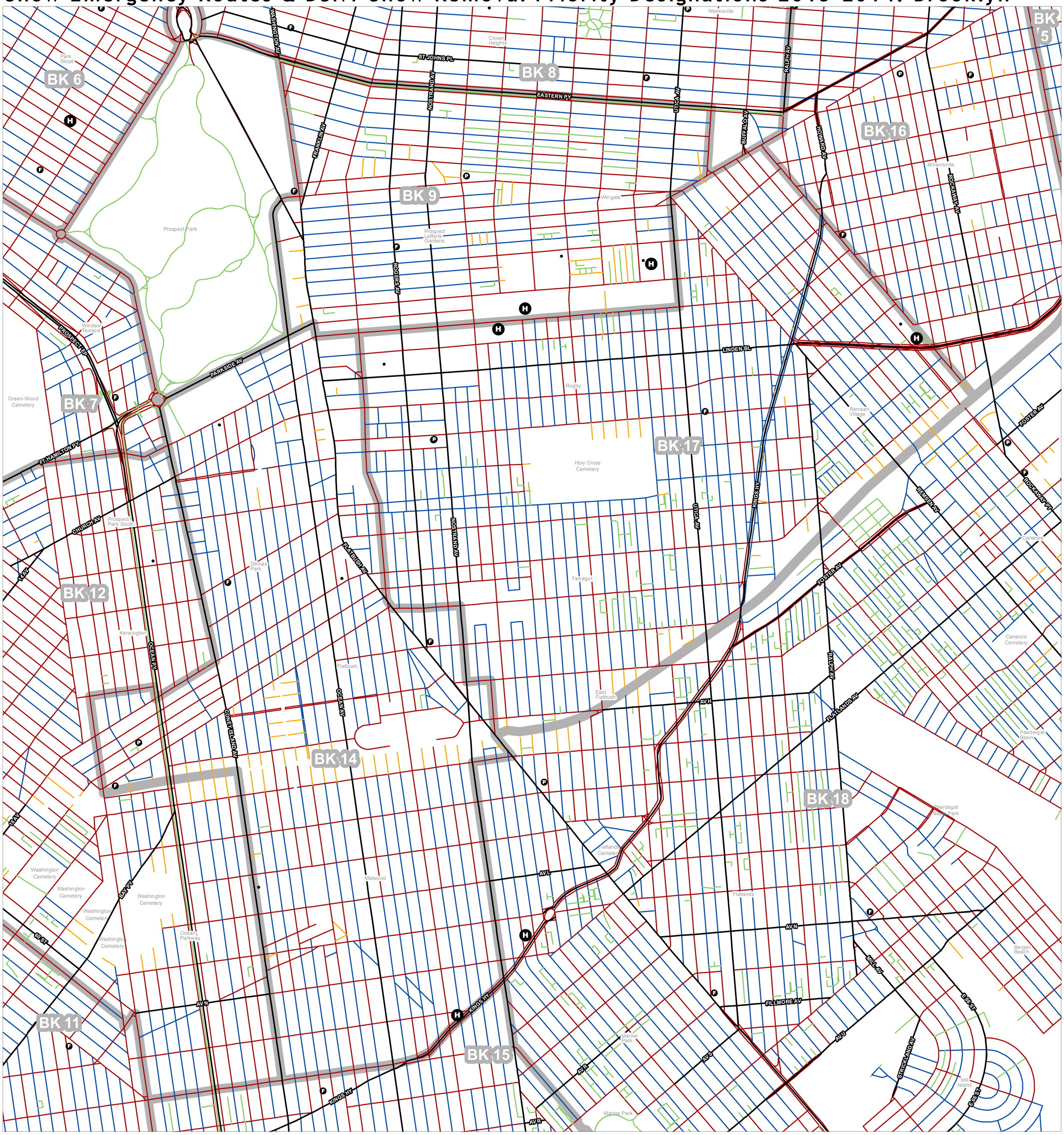


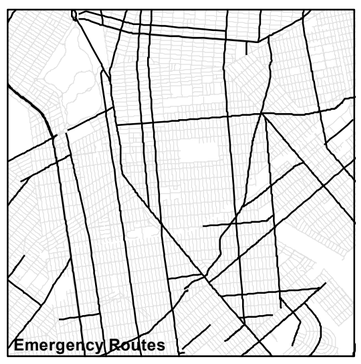


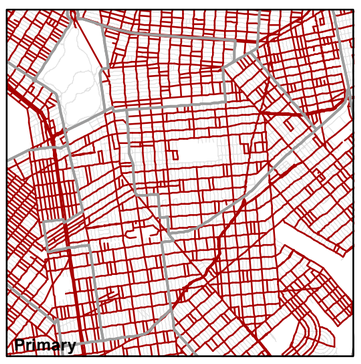


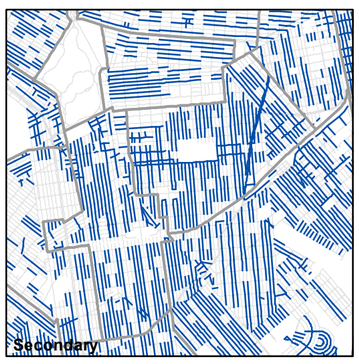


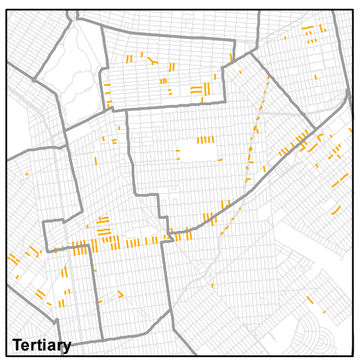


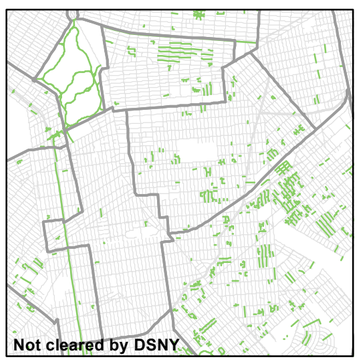


Source: DSNY; NYC DOT
Produced: 28 JAN 2014

Snow emergency routes are a network of routes designed to facilitate emergency vehicle movement.

DSNY snow removal priority designations are streets that have been designated as primary, secondary or tertiary priority for the New York City Department of Sanitation's salt spreading and snow plowing operations.

DSNY District
Jay St — Snow Emergency Routes (with street names labeled)
Primary
Secondary
Tertiary
Not cleared by DSNY
Police station
Fire station
Hospital
Nursing home

0 — 0.5 Miles

N

OEM
New York City Office of Emergency Management

# Evacuation Zones and Centers

## New York City

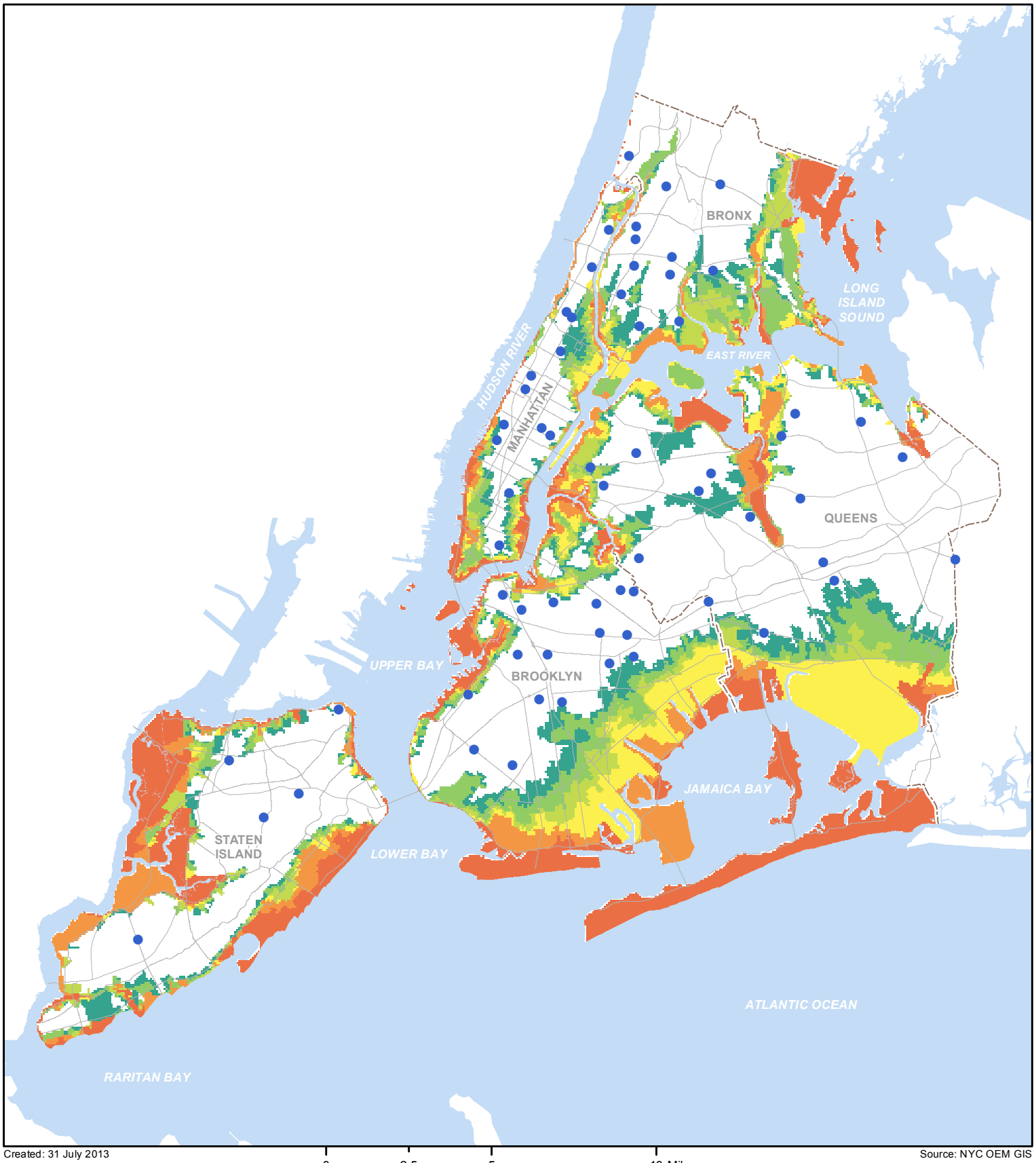


Created: 31 July 2013

0 2.5 5 10 Miles

Source: NYC OEM GIS

Evacuation center

**Hurricane Evacuation Zones**

Zone 1

Zone 2

Zone 3

Zone 4

Zone 5

Zone 6

OEM
New York City Office of Emergency Management

N

# 2013 Potential Cooling Center Locations in New York City

| 2013 Cooling Centers by Agency and Borough | | | | | | |
|---|---|---|---|---|---|---|
| | Citywide | Bronx | Brooklyn | Manhattan | Queens | Staten Island |
| DFTA | 241 | 43 | 74 | 60 | 53 | 11 |
| NYCHA | 67 | 14 | 27 | 16 | 4 | 6 |
| Library | 182 | 35 | 39 | 37 | 59 | 12 |
| Salvation Army | 19 | 2 | 5 | 5 | 5 | 2 |
| DPR | 4 | 1 | 0 | 1 | 1 | 1 |
| **Total** | 513 | 95 | 145 | 119 | 122 | 32 |

*Note: Daily availability of cooling centers varies. Cooling centers may open and close as necessary during a heat event.*

Produced: 19 June 2013

Source: OEM Human Services

OEM
New York City Office of Emergency Management