

Appendix F: Traffic and Parking

CONEY ISLAND REZONING

Final Environmental Impact Statement

Appendix F: Traffic and Parking – Tables and Figures

CONEY ISLAND REZONING FEIS

APPENDIX F: TRAFFIC AND PARKING – FIGURES

TABLE OF CONTENTS

- F-1. 2006 EXISTING TRAFFIC VOLUMES – WEEKDAY AM PEAK HOUR
- F-2. 2006 EXISTING TRAFFIC VOLUMES – WEEKDAY MIDDAY PEAK HOUR
- F-3. 2006 EXISTING TRAFFIC VOLUMES – WEEKDAY PM PEAK HOUR
- F-4. 2006 EXISTING TRAFFIC VOLUMES – SATURDAY MIDDAY PEAK HOUR
- F-5. 2006 EXISTING TRAFFIC VOLUMES – SATURDAY PM PEAK HOUR
- F-6. 2019 NO BUILD TRAFFIC VOLUME INCREMENTS – WEEKDAY AM PEAK HOUR
- F-7. 2019 NO BUILD TRAFFIC VOLUME INCREMENTS – WEEKDAY MIDDAY PEAK HOUR
- F-8. 2019 NO BUILD TRAFFIC VOLUME INCREMENTS – WEEKDAY PM PEAK HOUR
- F-9. 2019 NO BUILD TRAFFIC VOLUME INCREMENTS – SATURDAY MIDDAY PEAK HOUR
- F-10. 2019 NO BUILD TRAFFIC VOLUME INCREMENTS – SATURDAY PM PEAK HOUR
- F-11. 2019 NO BUILD TRAFFIC VOLUMES – WEEKDAY AM PEAK HOUR
- F-12. 2019 NO BUILD TRAFFIC VOLUMES – WEEKDAY MIDDAY PEAK HOUR
- F-13. 2019 NO BUILD TRAFFIC VOLUMES – WEEKDAY PM PEAK HOUR
- F-14. 2019 NO BUILD TRAFFIC VOLUMES – SATURDAY MIDDAY PEAK HOUR
- F-15. 2019 NO BUILD TRAFFIC VOLUMES – SATURDAY PM PEAK HOUR
- F-16. 2019 BUILD TRAFFIC VOLUME INCREMENTS – WEEKDAY AM PEAK HOUR
- F-17. 2019 BUILD TRAFFIC VOLUME INCREMENTS – WEEKDAY MIDDAY PEAK HOUR
- F-18. 2019 BUILD TRAFFIC VOLUME INCREMENTS – WEEKDAY PM PEAK HOUR
- F-19. 2019 BUILD TRAFFIC VOLUME INCREMENTS – SATURDAY MIDDAY PEAK HOUR
- F-20. 2019 BUILD TRAFFIC VOLUME INCREMENTS – SATURDAY PM PEAK HOUR
- F-21. 2019 BUILD TRAFFIC VOLUMES – WEEKDAY AM PEAK HOUR

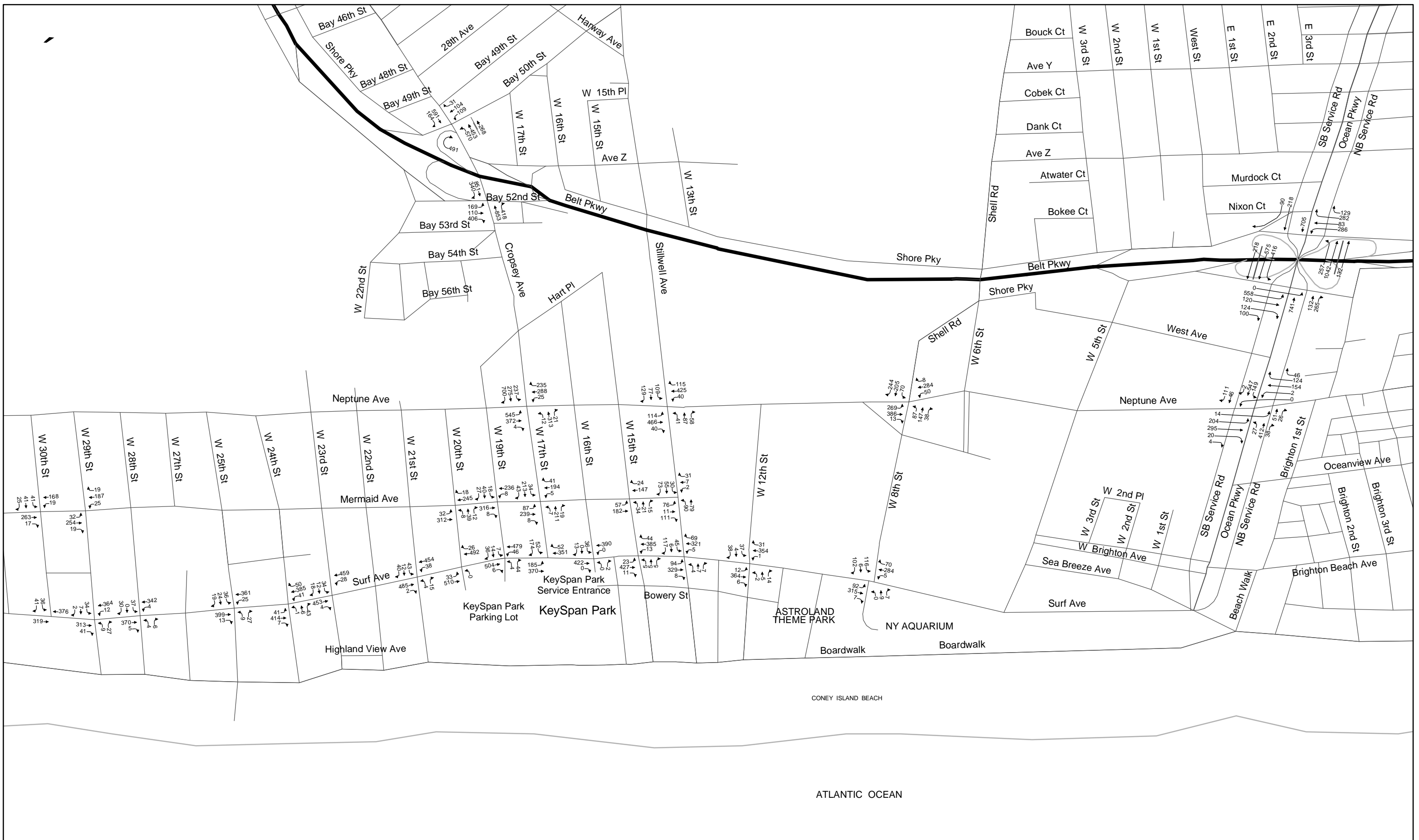
-
- F-22. 2019 BUILD TRAFFIC VOLUMES – WEEKDAY MIDDAY PEAK HOUR
 - F-23. 2019 BUILD TRAFFIC VOLUMES – WEEKDAY PM PEAK HOUR
 - F-24. 2019 BUILD TRAFFIC VOLUMES – SATURDAY MIDDAY PEAK HOUR
 - F-25. 2019 BUILD TRAFFIC VOLUMES – SATURDAY PM PEAK HOUR

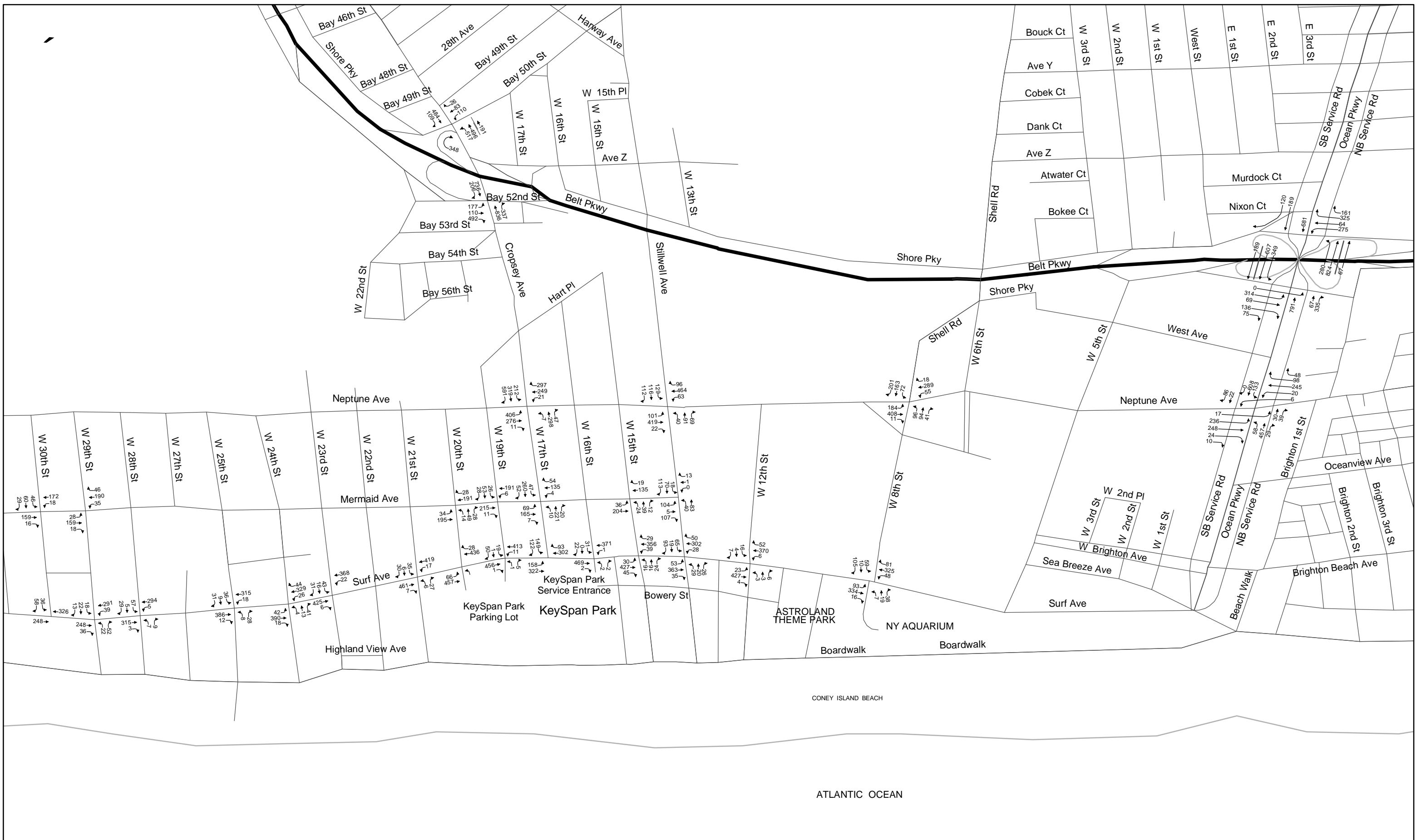
CONEY ISLAND REZONING FEIS

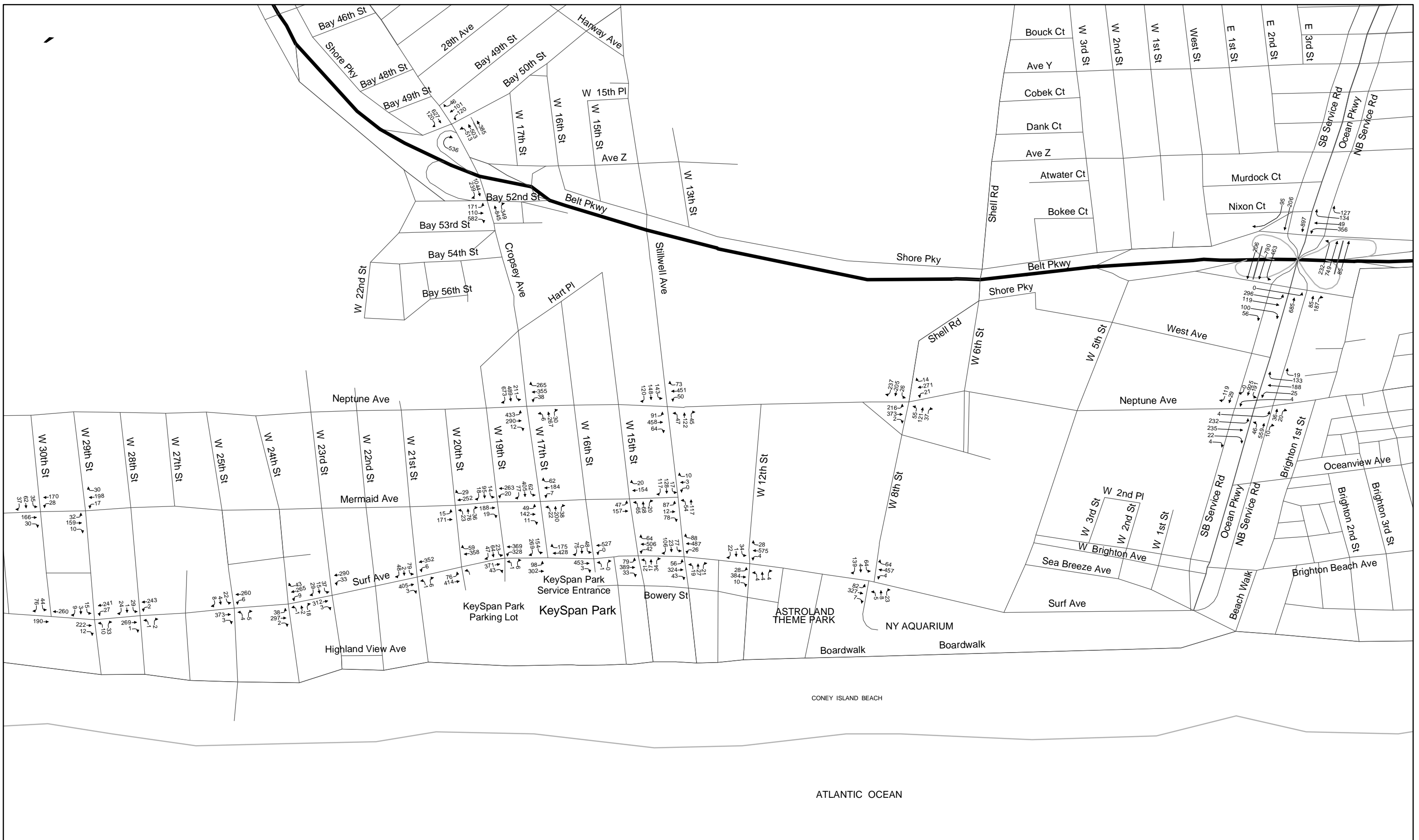
APPENDIX F: TRAFFIC AND PARKING – TABLES

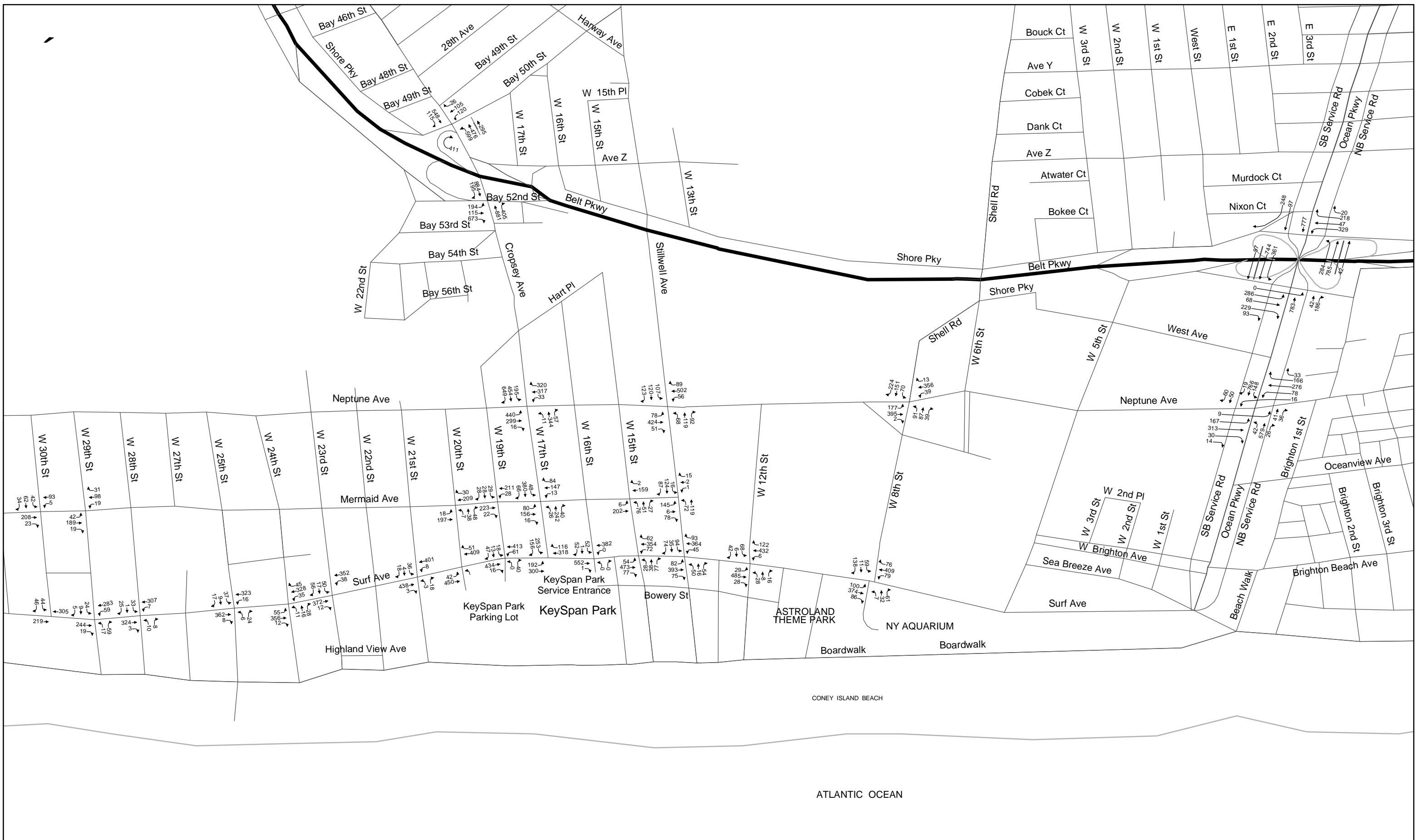
TABLE OF CONTENTS

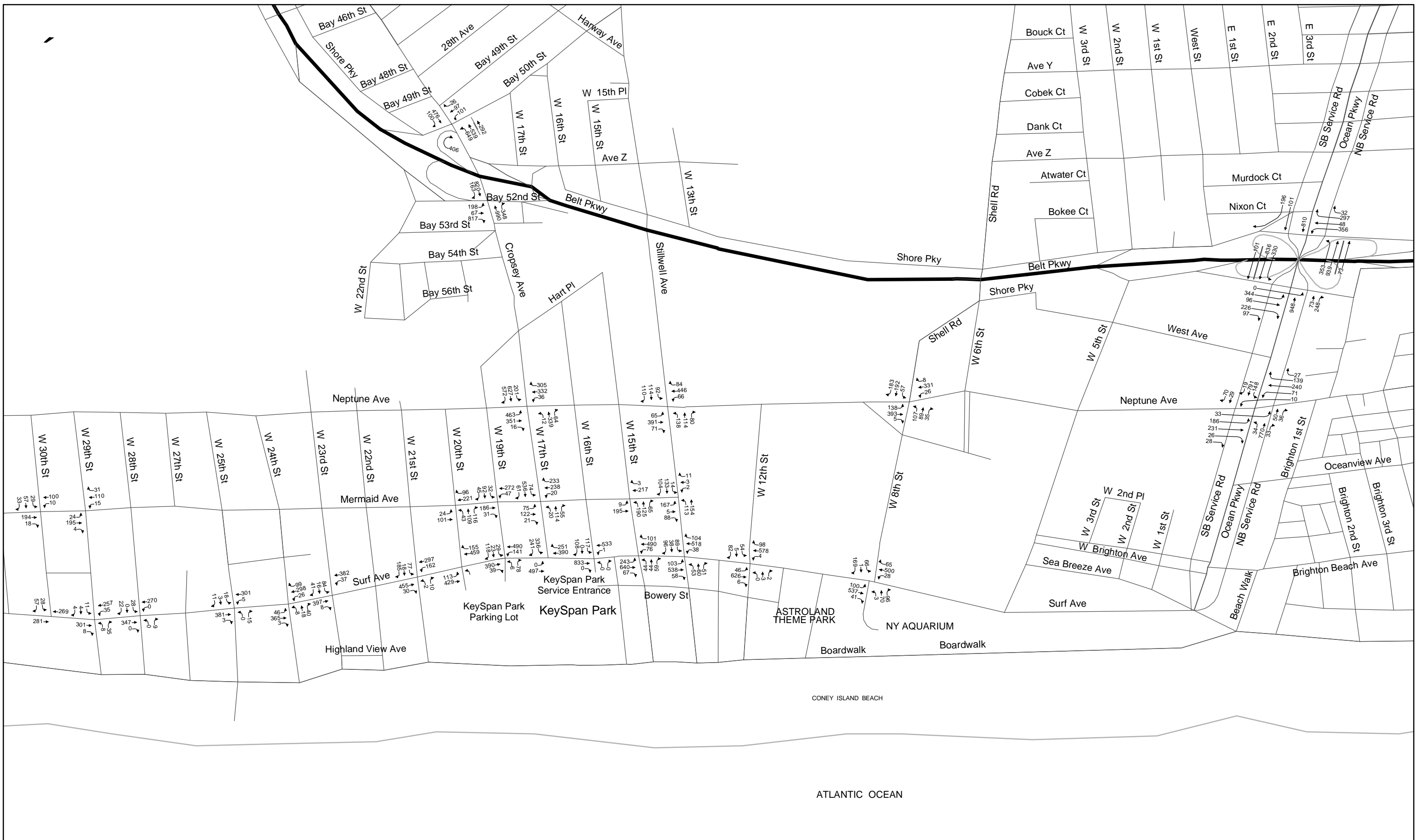
F-1.	2006 EXISTING TRAFFIC LEVELS OF SERVICE
F-2.	2019 NO BUILD TRAFFIC LEVELS OF SERVICE
F-3.	2019 BUILD TRAFFIC LEVELS OF SERVICE
F-4.	2019 NO BUILD VS. BUILD TRAFFIC LEVELS OF SERVICE COMPARISON – WEEKDAY AM PEAK HOUR
F-5.	2019 NO BUILD VS. BUILD TRAFFIC LEVELS OF SERVICE COMPARISON – WEEKDAY MIDDAY PEAK HOUR
F-6.	2019 NO BUILD VS. BUILD TRAFFIC LEVELS OF SERVICE COMPARISON – WEEKDAY PM PEAK HOUR
F-7.	2019 NO BUILD VS. BUILD TRAFFIC LEVELS OF SERVICE COMPARISON – SATURDAY MIDDAY PEAK HOUR
F-8.	2019 NO BUILD VS. BUILD TRAFFIC LEVELS OF SERVICE COMPARISON – SATURDAY PM PEAK HOUR
F-9.	2006 WEEKDAY ON-STREET PARKING INVENTORY
F-10.	2006 SATURDAY ON-STREET PARKING INVENTORY

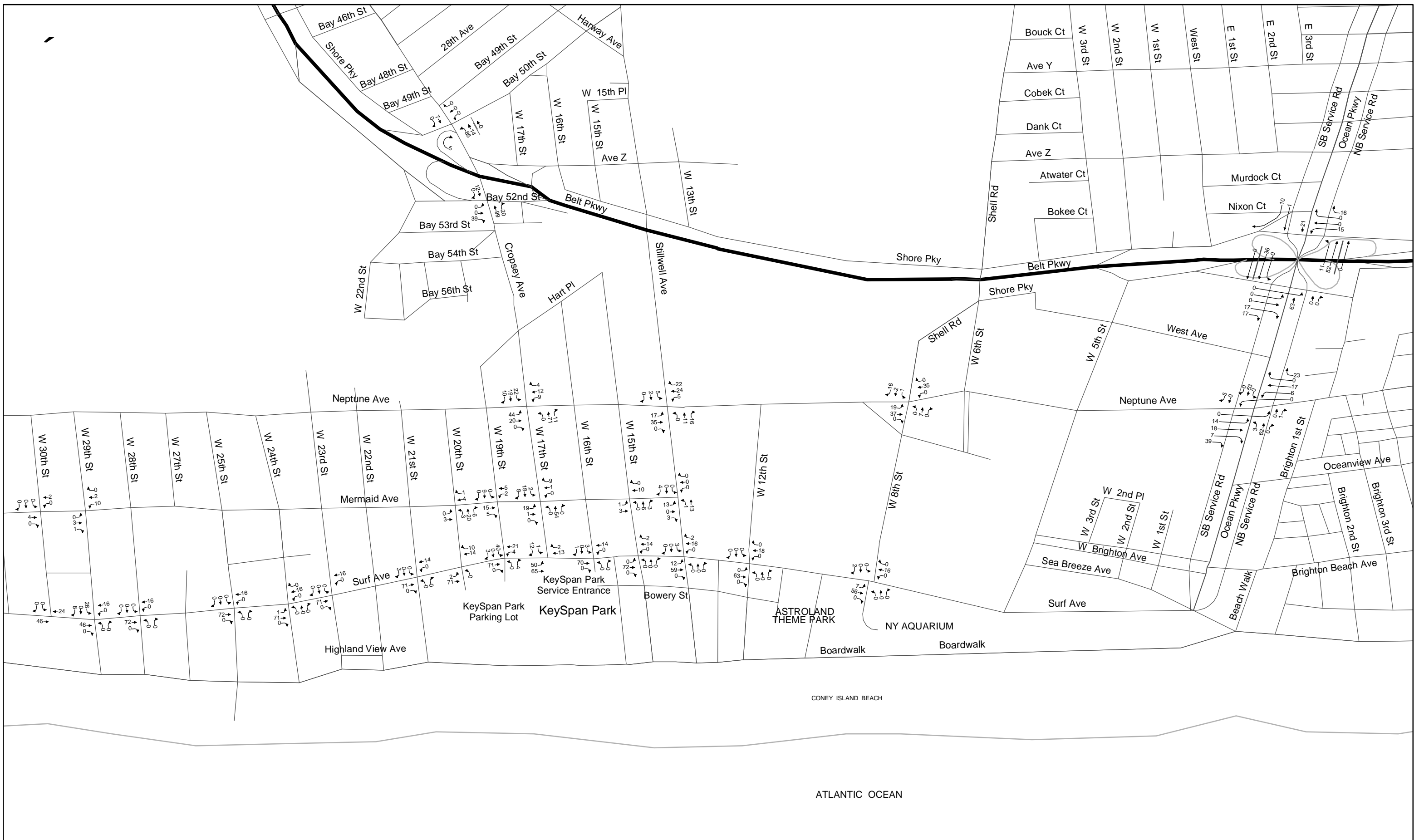


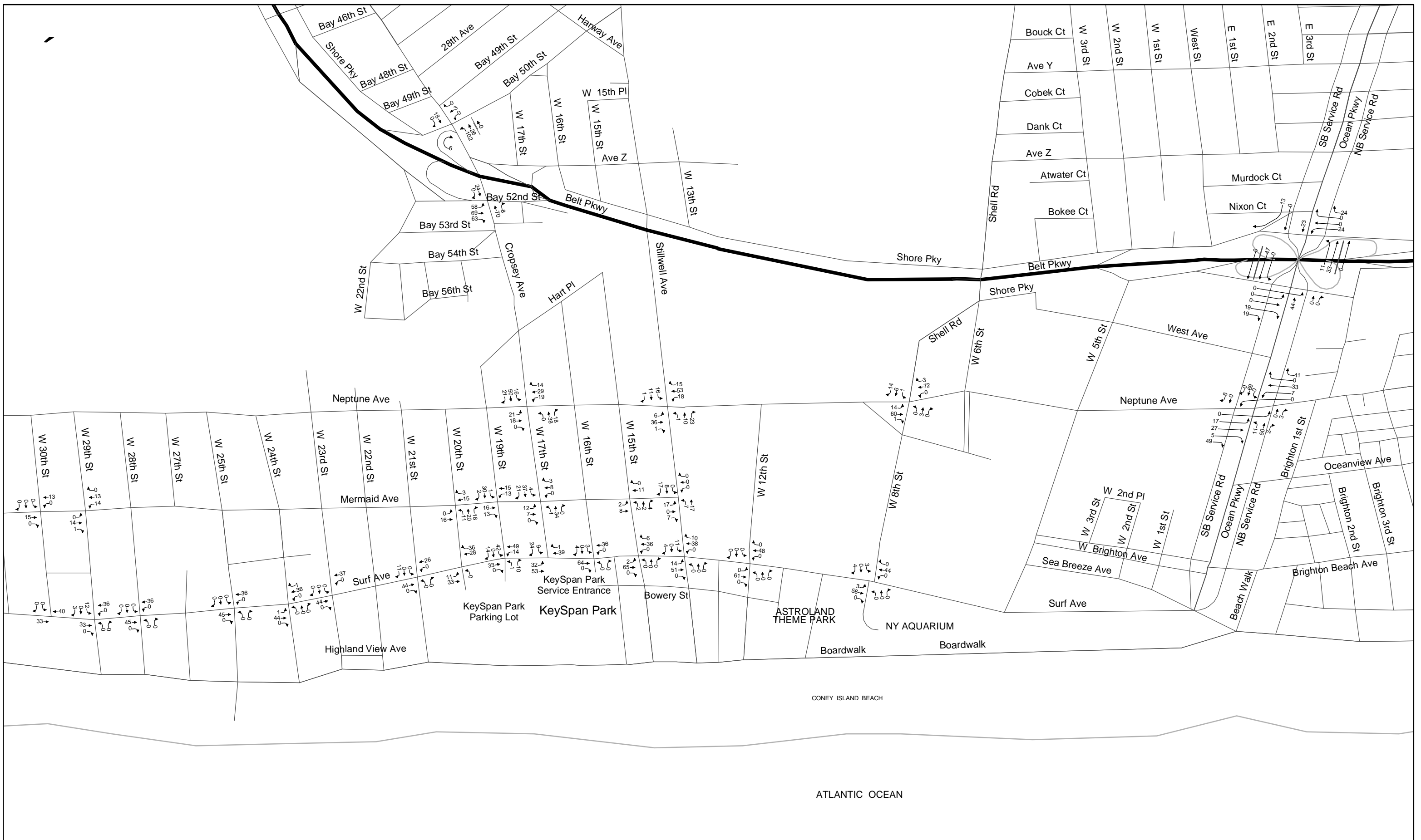


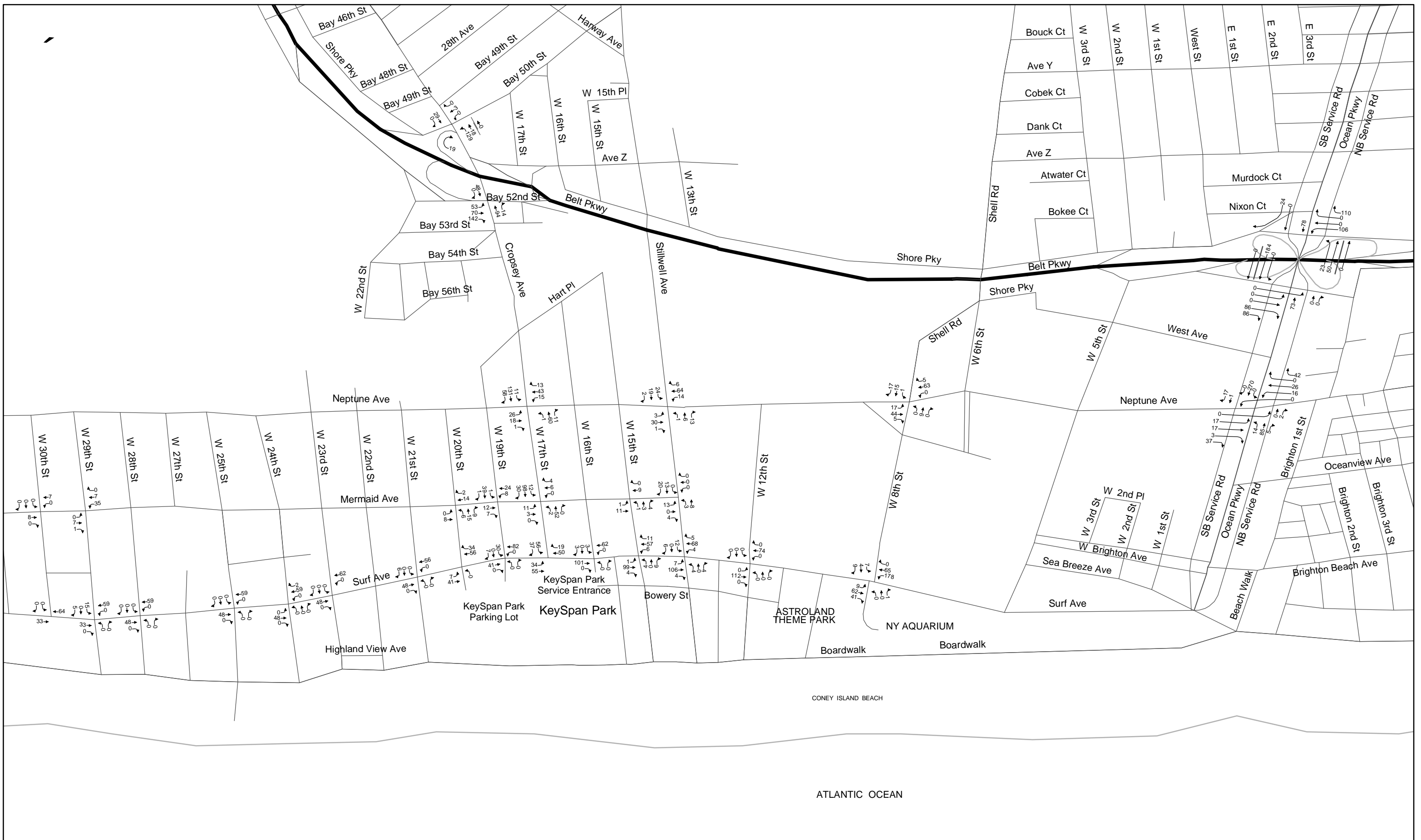


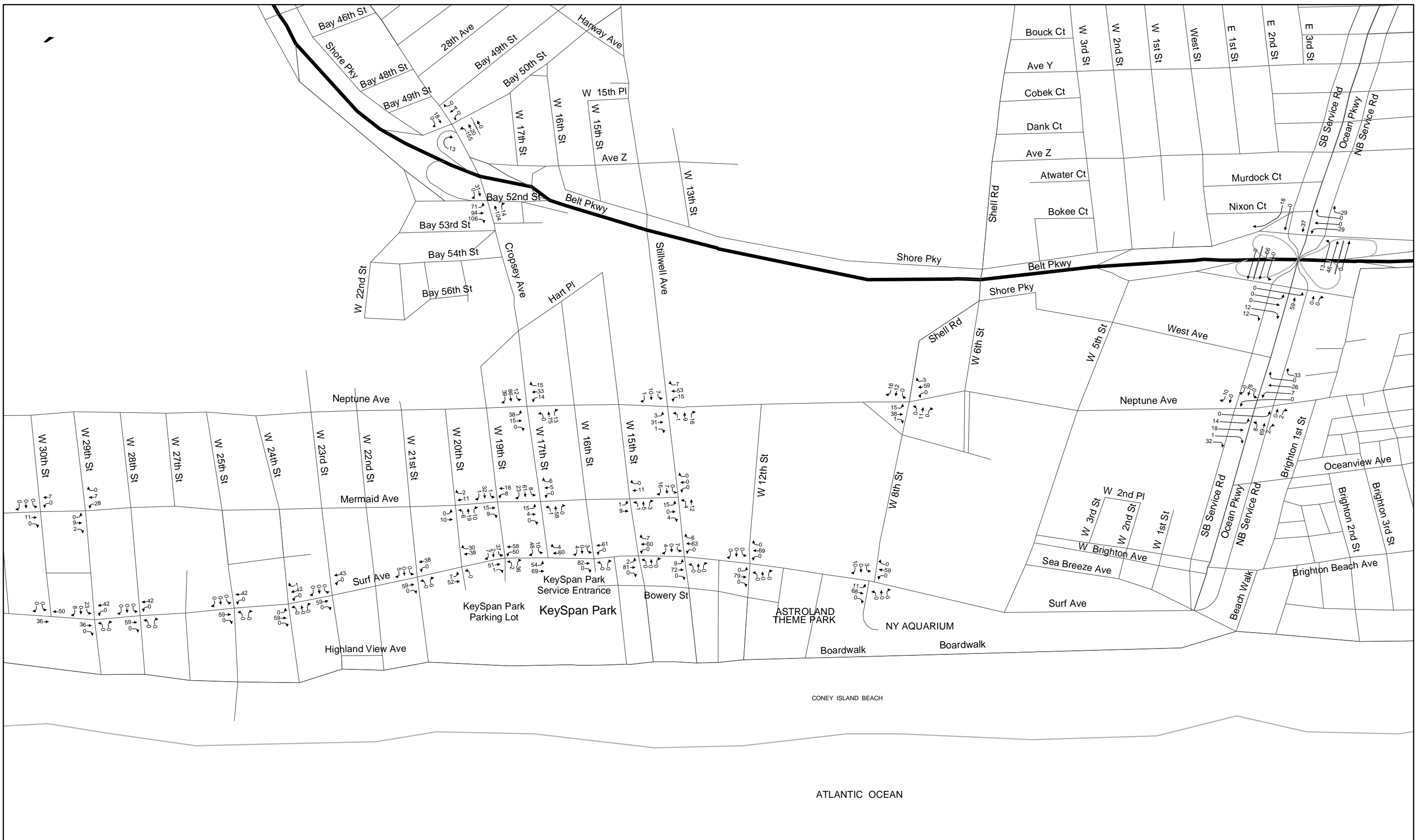


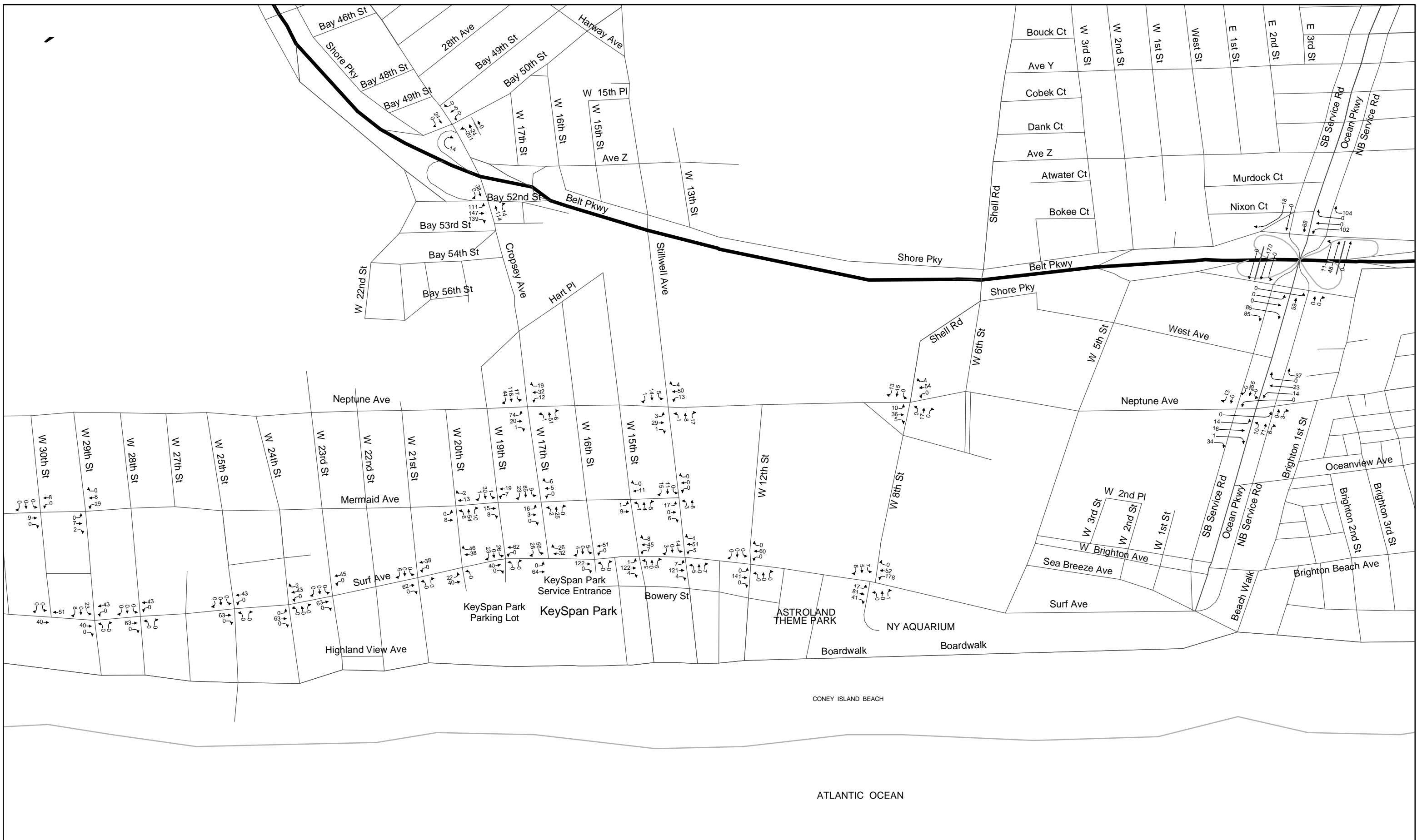


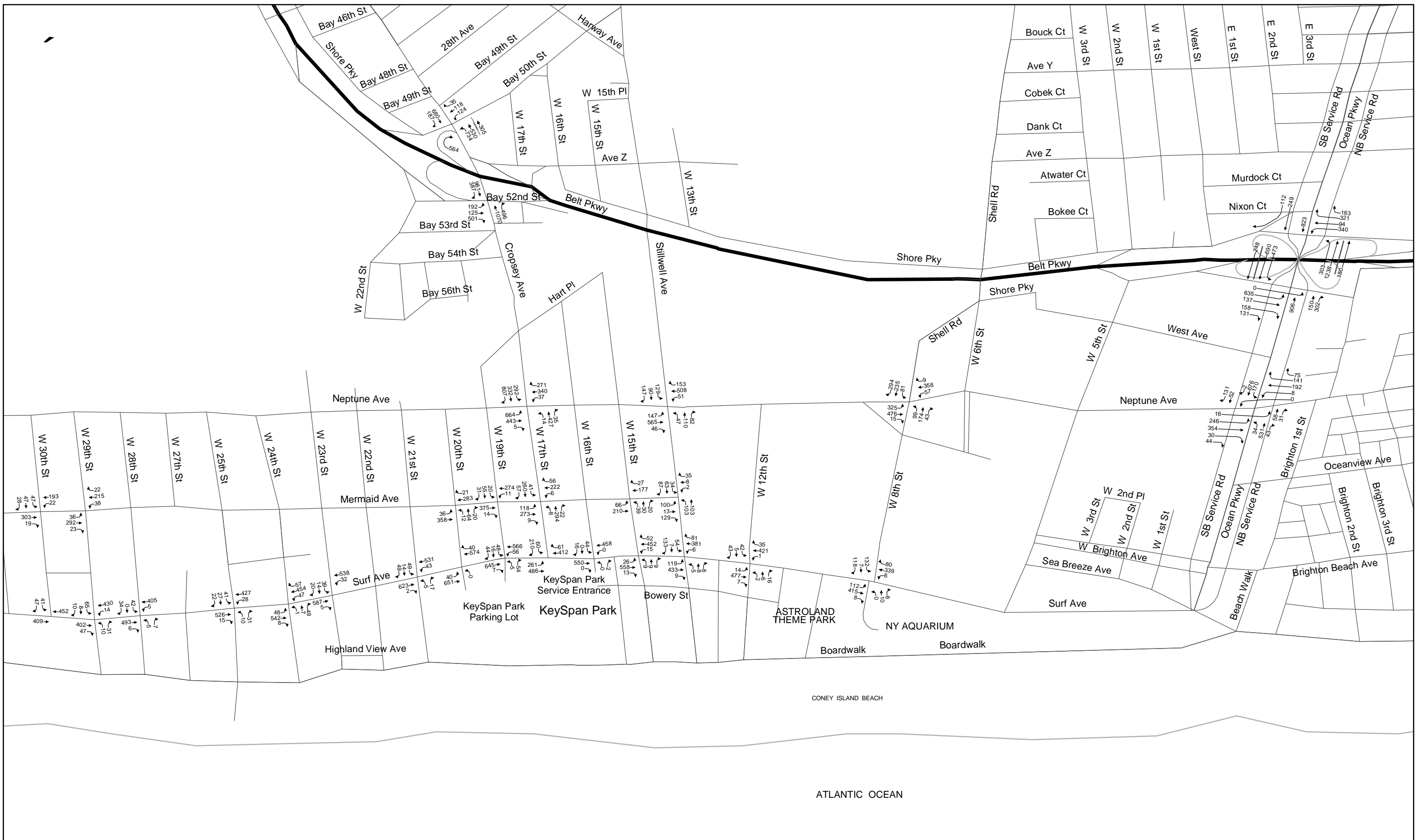


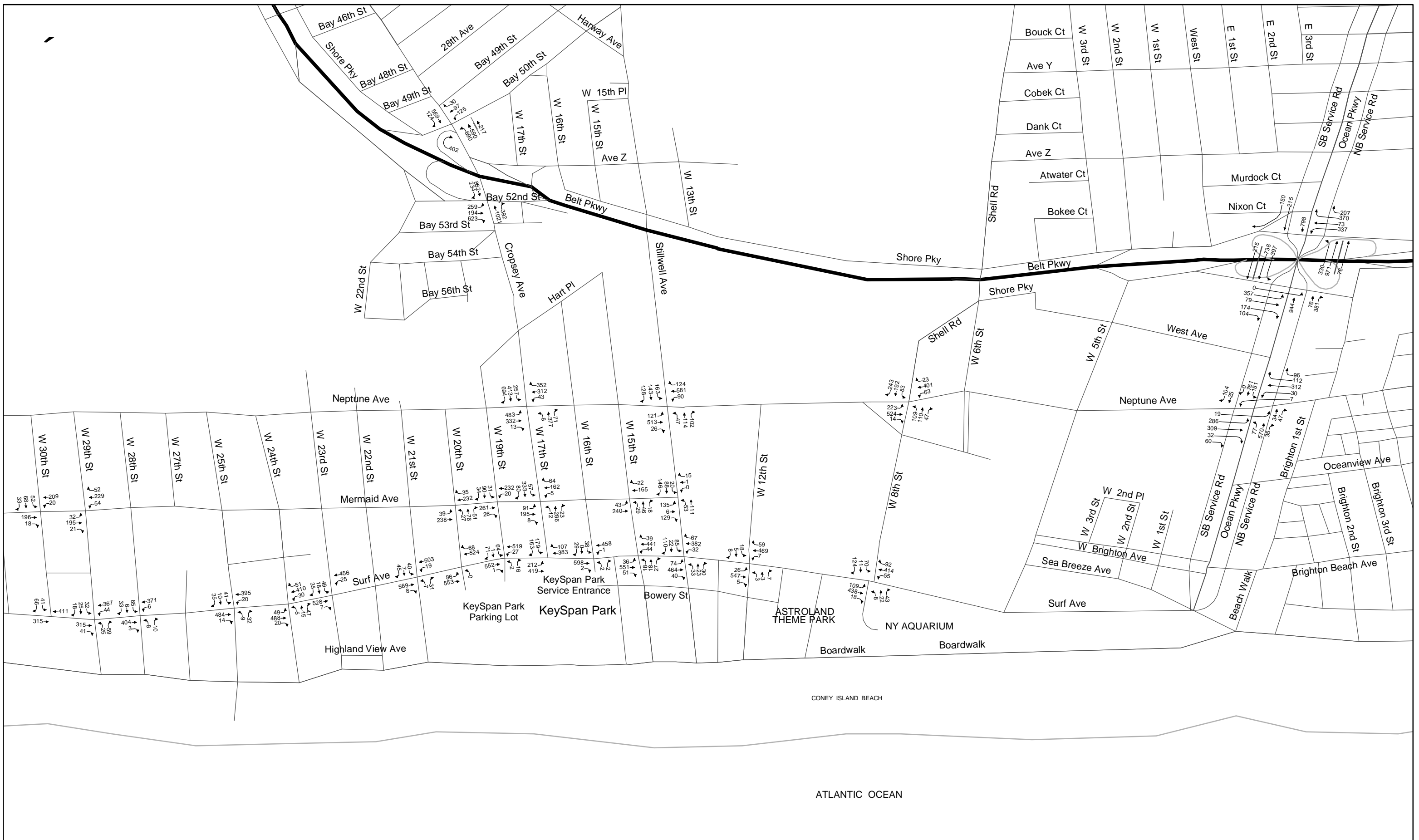


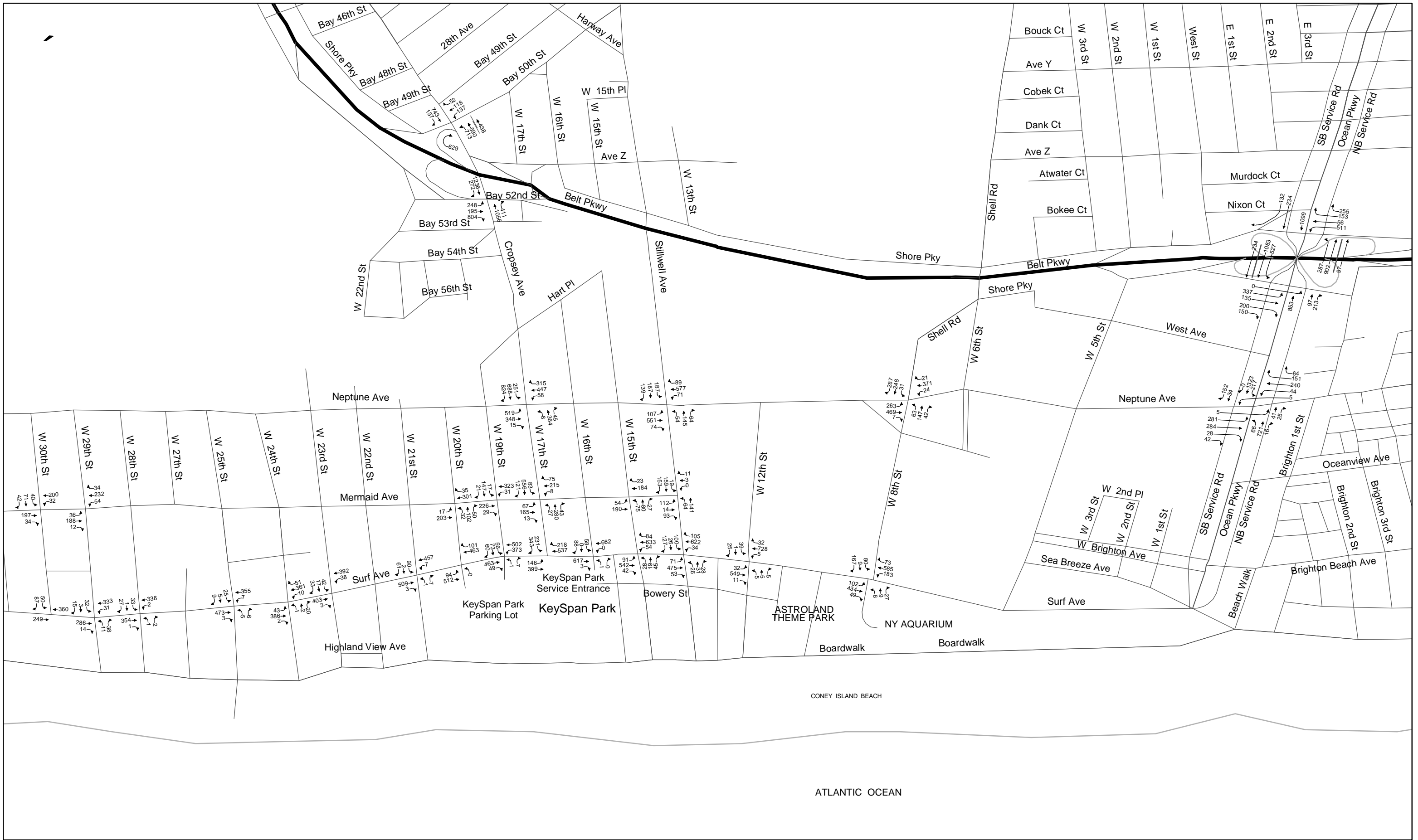


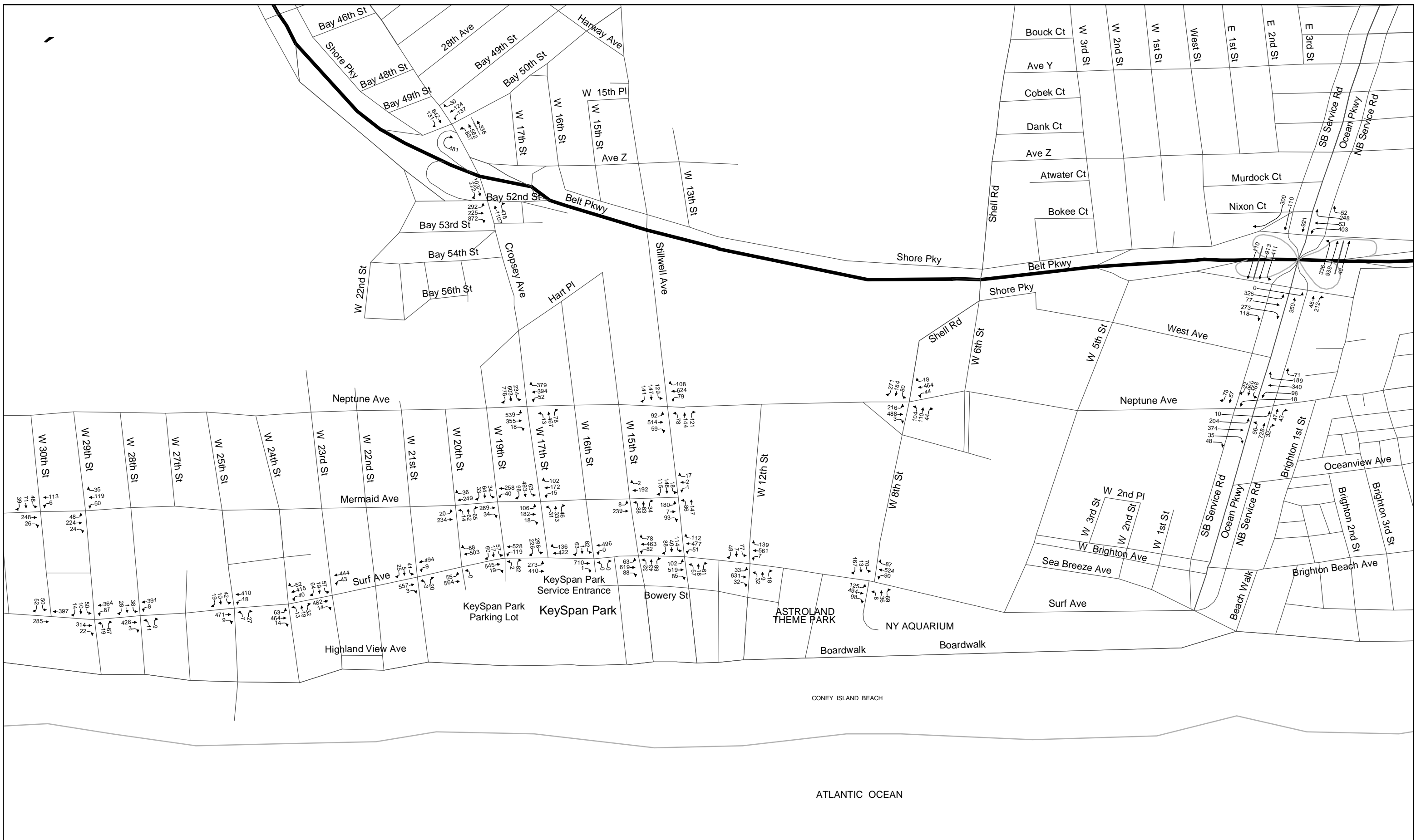


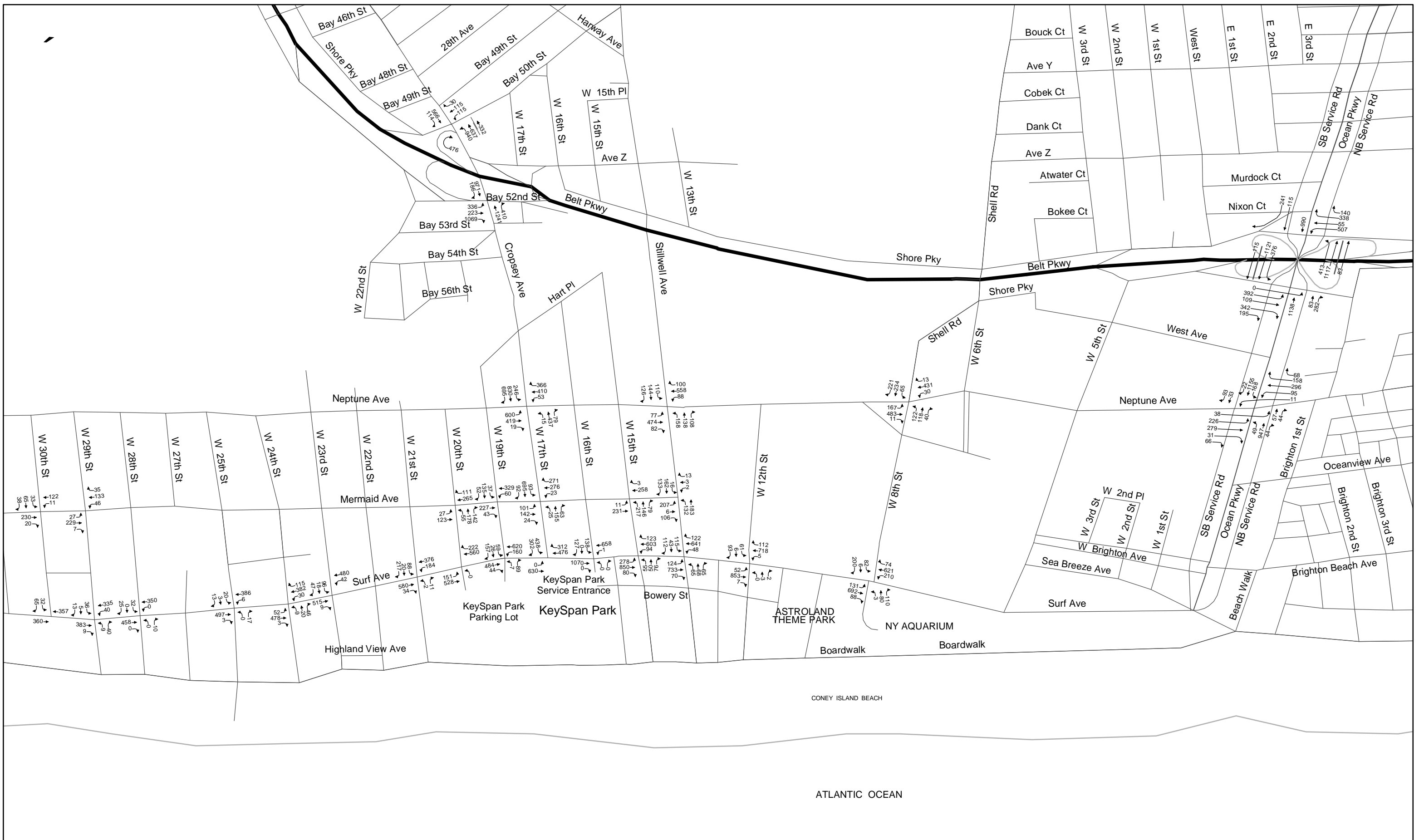


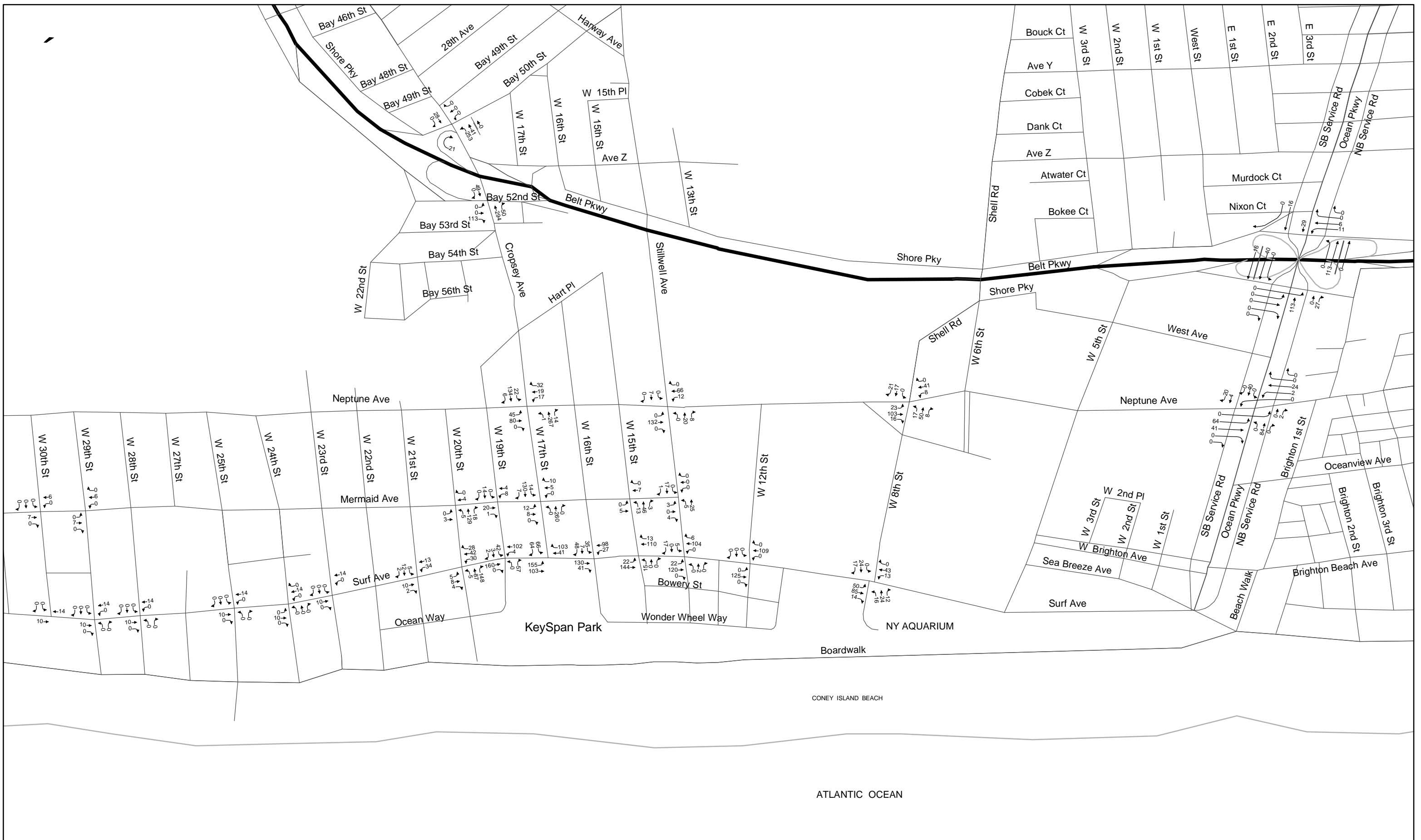


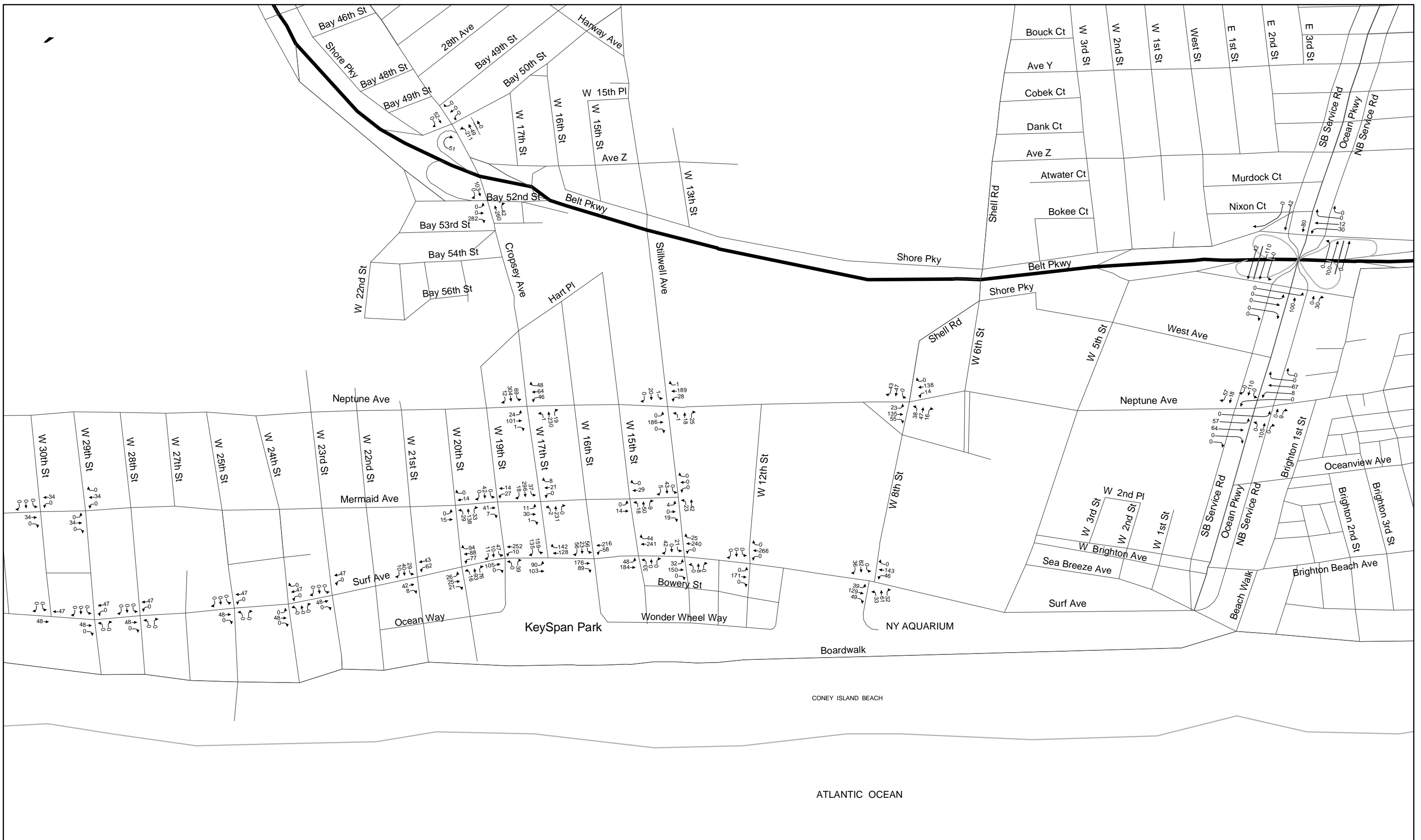


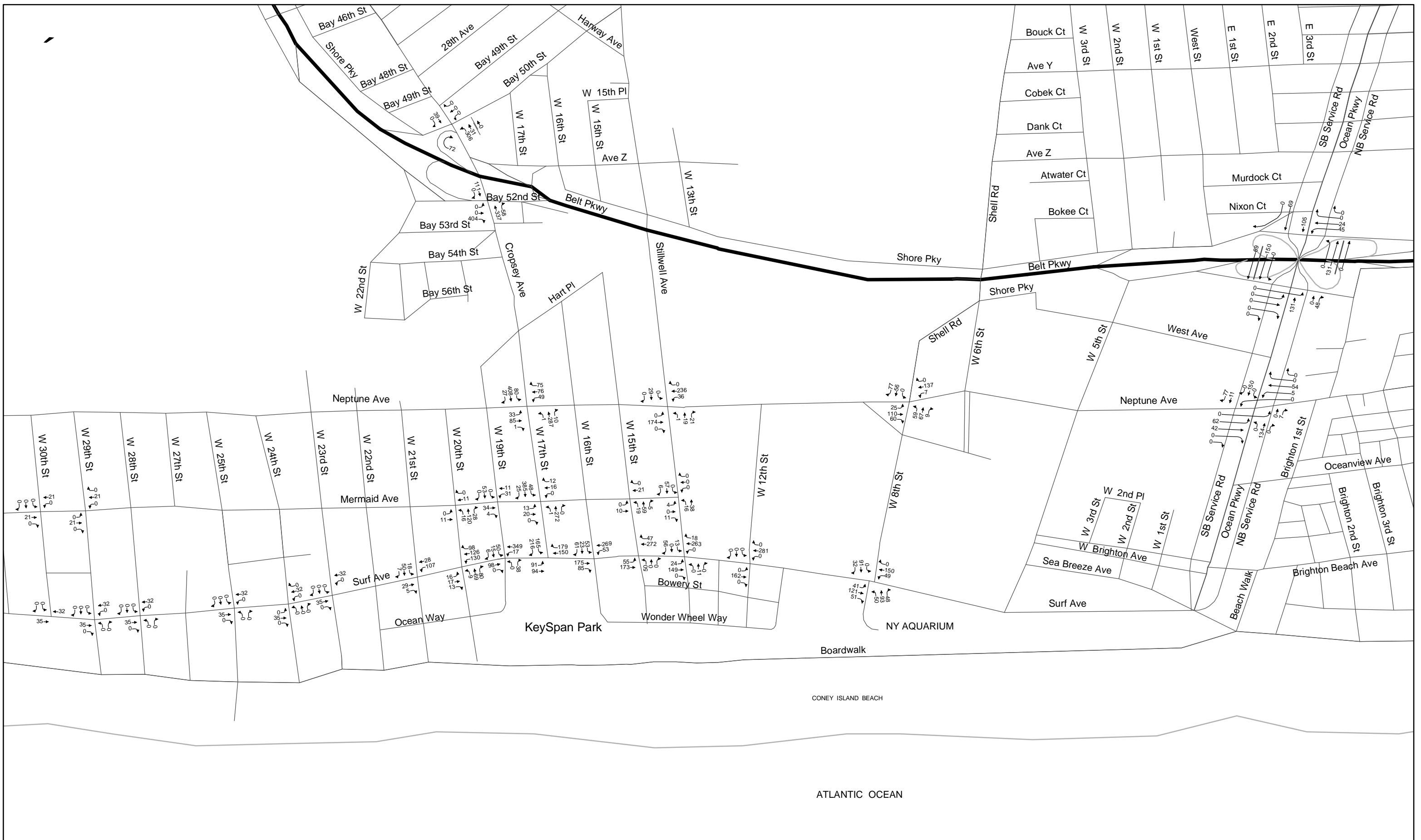


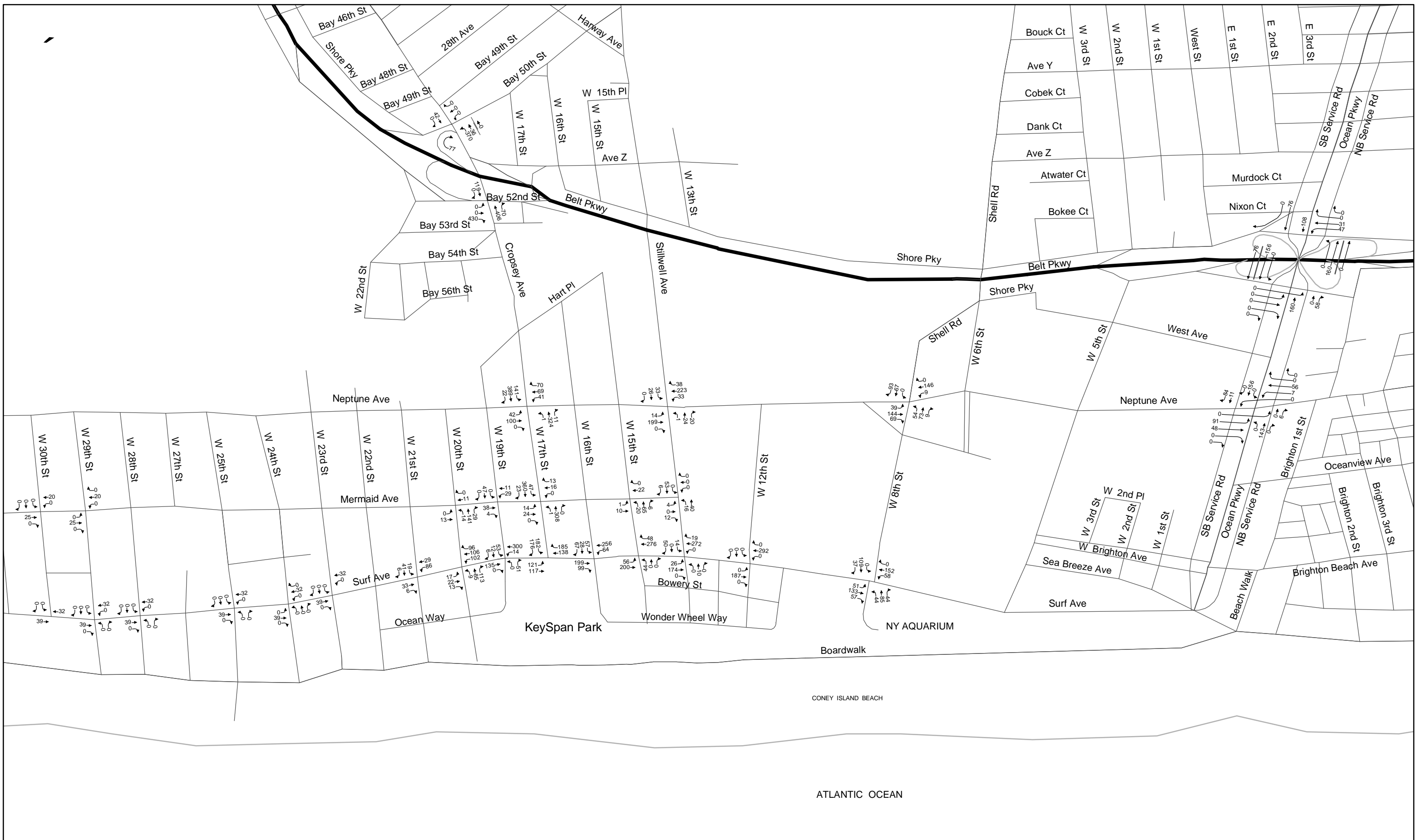


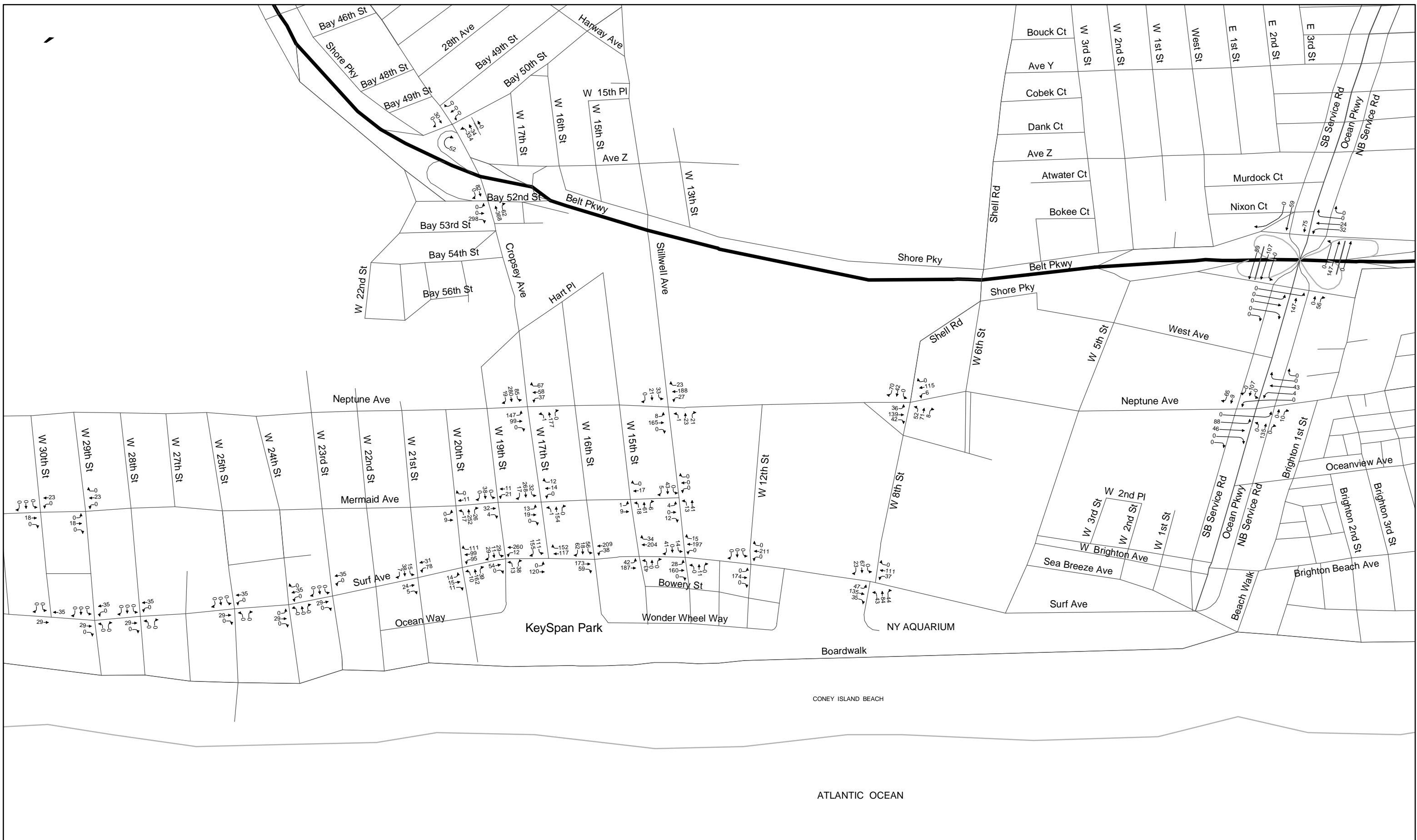


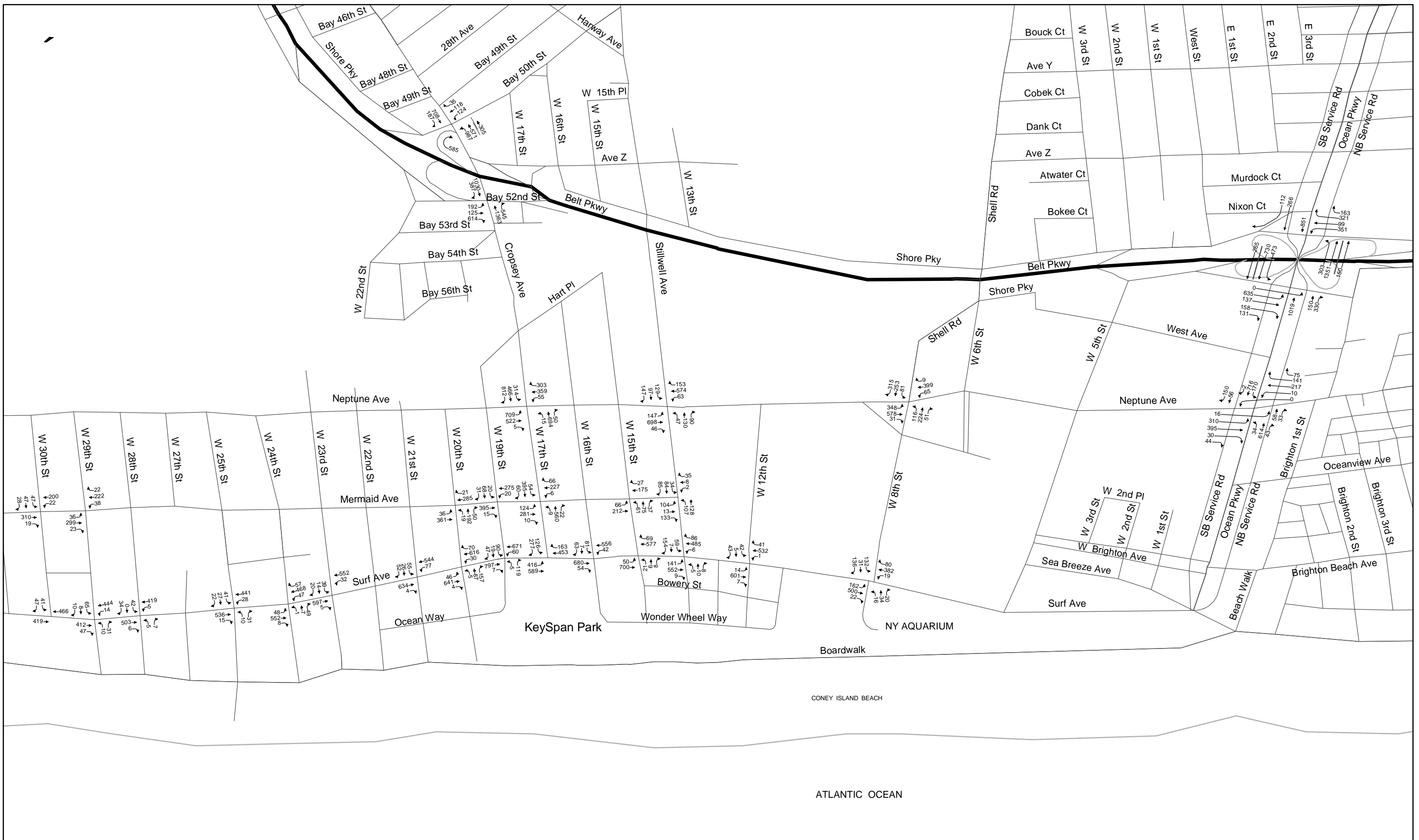


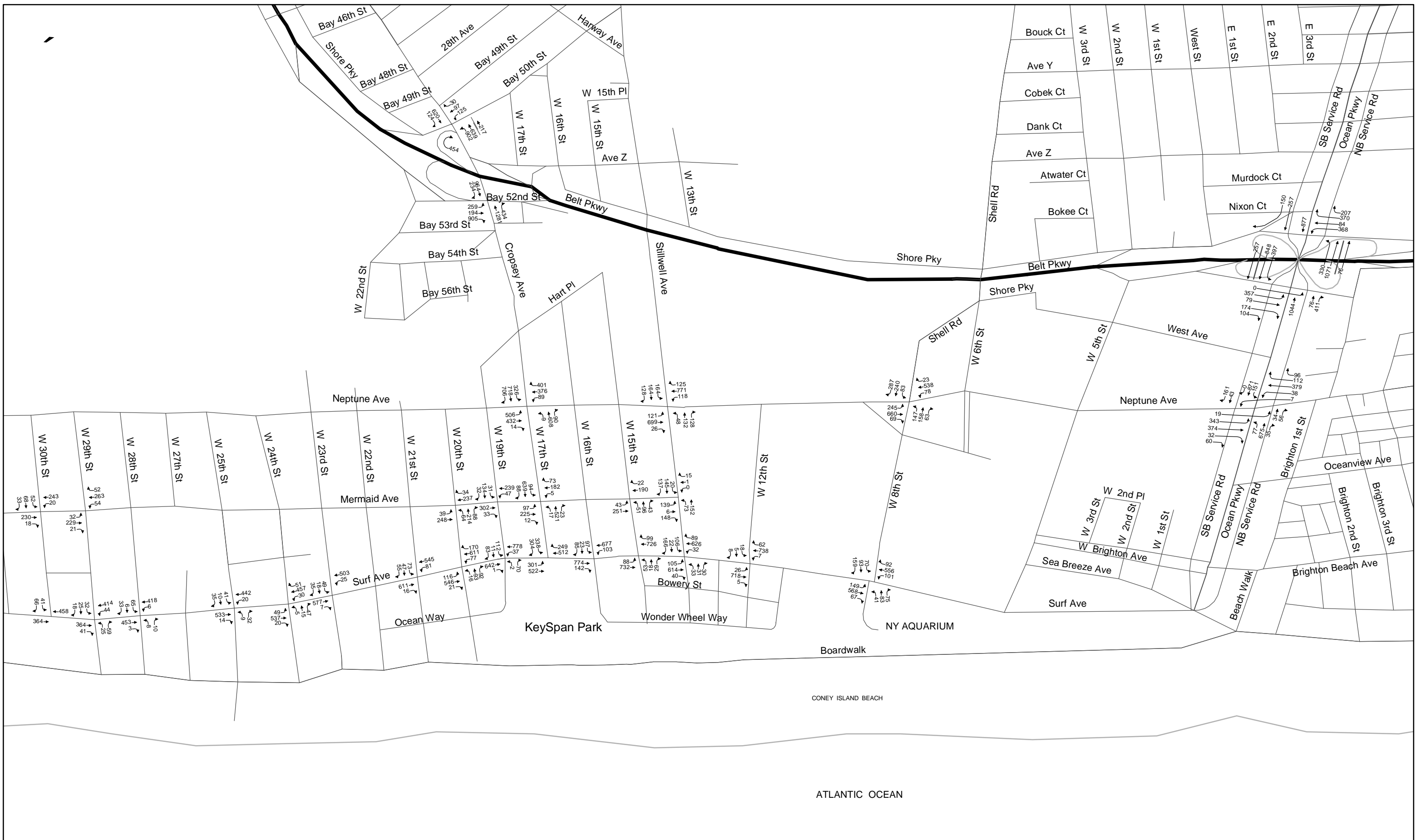


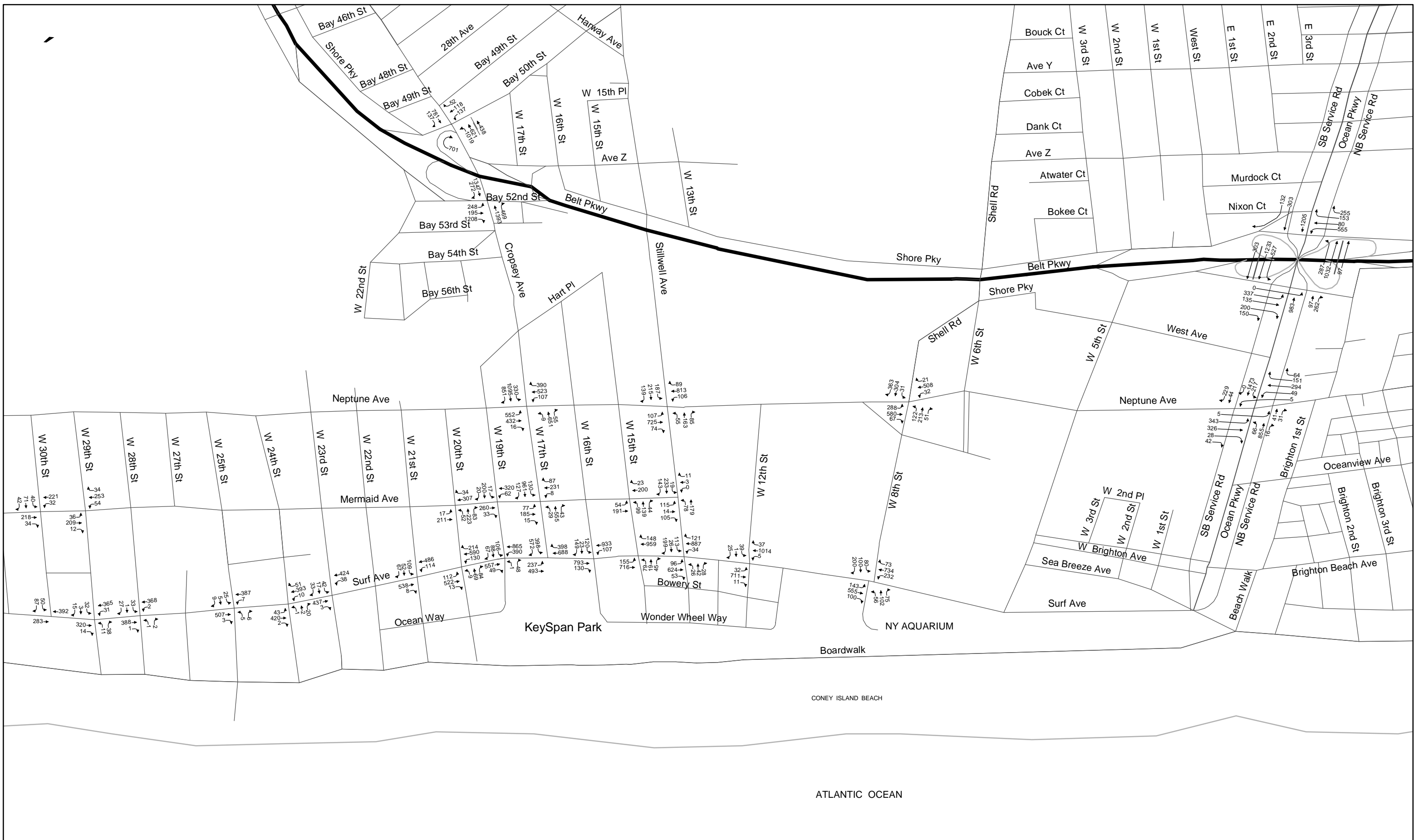


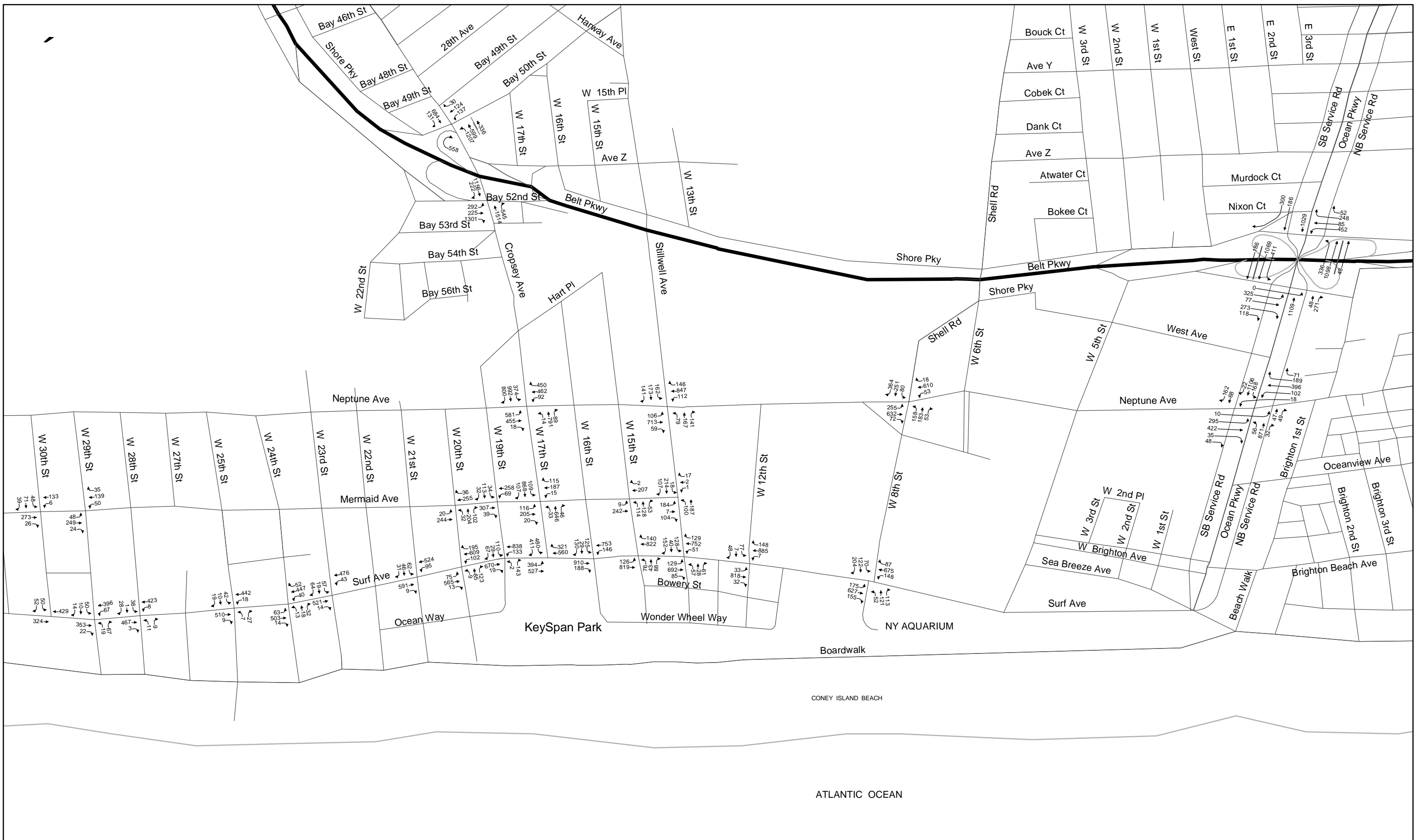


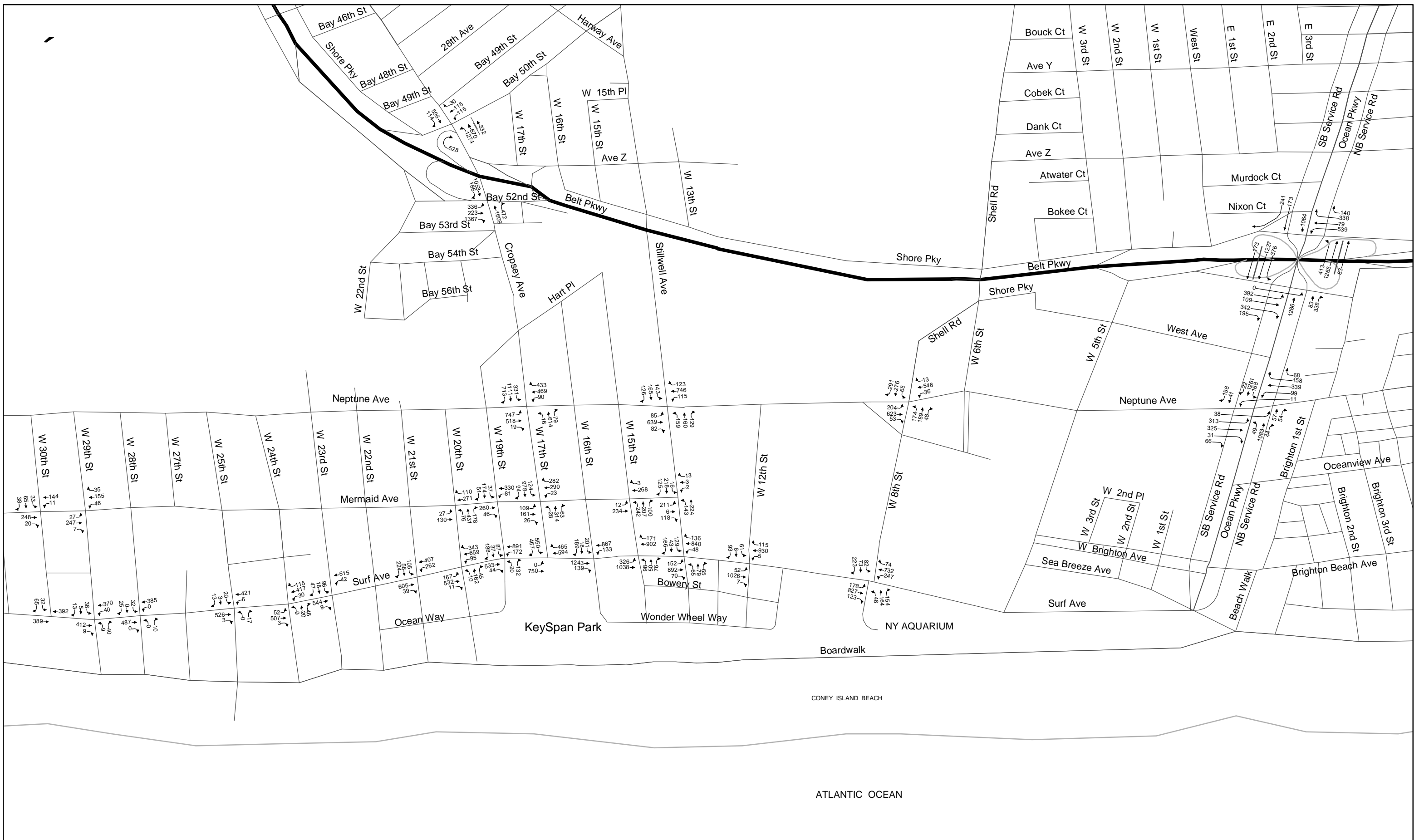












**TABLE F-1
CONEY ISLAND REZONING FEIS
2006 EXISTING TRAFFIC LEVELS OF SERVICE**

INTERSECTION & APPROACH	Mvt.	AM				Midday				PM				Saturday Midday				Saturday PM			
		V/C	Control Delay	LOS	Mvt.	V/C	Control Delay	LOS	Mvt.	V/C	Control Delay	LOS	Mvt.	V/C	Control Delay	LOS	Mvt.	V/C	Control Delay	LOS	
1 SURF AVENUE AND WEST 30TH STREET																					
West 30th Street	SB	LR	0.23	25.7	C	LR	0.36	27.9	C	LR	0.39	28.5	C	LR	0.34	27.4	C	LR	0.33	27.4	C
Surf Avenue	EB	T	0.24	9.2	A	T	0.20	8.8	A	T	0.14	8.4	A	T	0.17	8.7	A	T	0.17	8.6	A
	WB	T	0.28	9.5	A	T	0.22	9.0	A	T	0.20	8.8	A	T	0.23	9.0	A	T	0.19	8.8	A
Overall Intersection	-		0.27	11.0	B	-	0.27	12.0	B	-	0.26	12.6	B	-	0.26	11.7	B	-	0.23	11.7	B
2 SURF AVENUE AND WEST 29TH STREET																					
West 29th Street	NB	LR	0.21	25.8	C	LR	0.37	29.4	C	LR	0.30	28.2	C	LR	0.32	28.1	C	LR	0.27	27.0	C
	SB	LTR	0.35	27.7	C	LTR	0.25	25.7	C	LTR	0.17	24.9	C	LTR	0.20	25.2	C	LTR	0.11	24.0	C
Surf Avenue	EB	TR	0.28	9.5	A	TR	0.24	9.2	A	TR	0.18	8.7	A	TR	0.23	9.1	A	TR	0.21	8.9	A
	WB	LT	0.30	9.8	A	LT	0.26	9.4	A	LT	0.23	9.1	A	LT	0.31	9.8	A	LT	0.25	9.3	A
Overall Intersection	-		0.32	12.7	B	-	0.30	13.2	B	-	0.25	11.8	B	-	0.31	12.4	B	-	0.26	11.5	B
3 SURF AVENUE AND WEST 28TH STREET																					
West 28th Street	NB	LR	0.05	23.4	C	LR	0.13	24.5	C	LR	0.03	23.0	C	LR	0.16	24.9	C	LR	0.04	23.2	C
	SB	LTR	0.24	25.7	C	LTR	0.37	28.2	C	LTR	0.31	27.2	C	LTR	0.19	25.2	C	LTR	0.23	25.7	C
Surf Avenue	EB	TR	0.29	9.6	A	TR	0.25	9.2	A	TR	0.19	8.8	A	TR	0.26	9.3	A	TR	0.23	9.0	A
	WB	LT	0.29	9.6	A	LT	0.22	9.0	A	LT	0.20	8.9	A	LT	0.26	9.3	A	LT	0.19	8.8	A
Overall Intersection	-		0.27	11.3	B	-	0.29	12.4	B	-	0.24	11.5	B	-	0.24	11.3	B	-	0.23	10.9	B
4 SURF AVENUE AND WEST 25TH STREET																					
West 25th Street	NB	LR	0.18	25.3	C	LR	0.22	26.2	C	LR	0.06	23.5	C	LR	0.20	25.7	C	LR	0.05	23.3	C
	SB	LTR	0.29	26.6	C	LTR	0.26	26.2	C	LTR	0.16	24.6	C	LTR	0.27	26.4	C	LTR	0.15	24.6	C
Surf Avenue	EB	TR	0.29	9.5	A	TR	0.26	9.3	A	TR	0.23	9.0	A	TR	0.23	9.0	A	TR	0.23	9.1	A
	WB	LT	0.33	10.0	B	LT	0.25	9.2	A	LT	0.20	8.9	A	LT	0.27	9.4	A	LT	0.23	9.1	A
Overall Intersection	-		0.32	12.3	B	-	0.26	11.8	B	-	0.20	10.4	B	-	0.27	11.9	B	-	0.21	10.3	B
5 SURF AVENUE AND WEST 24TH STREET																					
West 24th Street	NB	LTR	0.22	22.4	C	LTR	0.26	23.0	C	LTR	0.08	20.5	C	LTR	0.20	22.1	C	LTR	0.27	23.2	C
Surf Avenue	EB	LTR	0.48	14.1	B	LTR	0.42	13.3	B	LTR	0.28	11.7	B	LTR	0.40	13.1	B	LTR	0.37	12.7	B
	WB	LTR	0.40	12.9	B	LTR	0.32	12.1	B	LTR	0.26	11.5	B	LTR	0.34	12.3	B	LTR	0.36	12.5	B
Overall Intersection	-		0.38	14.2	B	-	0.36	13.8	B	-	0.20	11.9	B	-	0.32	13.4	B	-	0.33	13.7	B
6 SURF AVENUE AND WEST 23RD STREET																					
West 23rd Street	SB	LTR	0.21	21.9	C	LTR	0.31	23.5	C	LTR	0.26	22.7	C	LTR	0.33	23.8	C	LTR	0.44	25.8	C
Surf Avenue	EB	TR	0.38	12.5	B	TR	0.33	11.9	B	TR	0.23	11.1	B	TR	0.28	11.5	B	TR	0.30	11.6	B
	WB	LT	0.42	13.1	B	LT	0.33	12.0	B	LT	0.34	12.2	B	LT	0.36	12.4	B	LT	0.39	12.7	B
Overall Intersection	-		0.34	13.5	B	-	0.32	13.4	B	-	0.31	13.1	B	-	0.35	13.6	B	-	0.41	14.4	B

**TABLE F-1
CONEY ISLAND REZONING FEIS
2006 EXISTING TRAFFIC LEVELS OF SERVICE**

INTERSECTION & APPROACH	Mvt.	AM				Midday				PM				Saturday				Midday				Saturday PM			
		V/C	Control Delay	LOS		Mvt.	V/C	Control Delay	LOS	Mvt.	V/C	Control Delay	LOS	Mvt.	V/C	Control Delay	LOS	Mvt.	V/C	Control Delay	LOS	Mvt.	V/C	Control Delay	LOS
7 SURF AVENUE AND WEST 21ST STREET																									
West 21st Street	NB	LR	0.09	28.6	C	LR	0.18	29.9	C	LR	0.04	28.0	C	LR	0.24	31.7	C	LR	0.17	30.1	C				
	SB	LTR	0.44	34.8	C	LTR	0.44	35.6	D	LTR	0.70	44.4	D	LTR	0.34	33.4	C	LTR	1.05	68.2	E				
Surf Avenue	EB	TR	0.32	7.1	A	TR	0.27	6.7	A	TR	0.24	6.5	A	TR	0.25	6.5	A	TR	0.32	7.1	A				
	WB	-	-	-	-	-	-	-	-	-	-	-	-	-	-	-	-	DefL	0.94	60.9	E				
		LT	0.40	7.8	A	LT	0.29	6.9	A	LT	0.22	6.3	A	LT	0.24	6.5	A	-	-	-	-				
		-	-	-	-	-	-	-	-	-	-	-	-	-	-	-	-	-	T	0.36	7.6	A			
Overall Intersection		-	0.41	10.4	B	-	0.33	10.4	B	-	0.35	12.7	B	-	0.27	9.8	A	-	0.98	27.7	C				
8 SURF AVENUE AND WEST 20TH STREET (UNSIGNALIZED INTERSECTION)																									
	EB	LT	-	9.9	A	LT	-	10.1	B	LT	-	11.9	B	LT	-	10.4	B	LT	-	24.3	C				
Overall Intersection		-	-	0.3	A	-	-	0.7	A	-	-	1.2	A	-	-	0.5	A	-	-	2.7	A				
9 SURF AVENUE AND WEST 19TH STREET																									
West 19th Street	NB	L	0.03	23.1	C	L	0.01	22.8	C	L	0.00	22.7	C	L	0.00	22.7	C	L	0.06	23.7	C				
		R	0.25	26.0	C	R	0.02	22.9	C	R	0.03	23.1	C	R	0.16	24.9	C	R	0.34	28.5	C				
Surf Avenue	SB	LTR	0.28	26.5	C	LTR	0.28	26.5	C	LTR	0.51	32.0	C	LTR	0.35	28.1	C	LTR	1.00	76.8	E				
	EB	TR	0.37	10.3	B	TR	0.28	9.5	A	TR	0.29	9.5	A	TR	0.30	9.6	A	TR	0.29	9.5	A				
	WB	-	-	-	-	-	-	-	-	DefL	1.05	79.8	E	-	-	-	-	DefL	1.05	51.4	D				
		LT	0.51	12.2	B	LT	0.32	9.9	A	-	-	-	-	LT	0.41	10.9	B	-	-	-	-				
	-	-	-	-	-	-	-	-	-	T	0.45	11.9	B	-	-	-	-	T	0.65	12.8	B				
Overall Intersection		-	0.43	13.5	B	-	0.31	11.2	B	-	0.87	30.8	C	-	0.39	12.4	B	-	1.03	30.4	C				
10 SURF AVENUE AND WEST 17TH STREET																									
West 17th Street	SB	L	0.16	28.0	C	L	0.47	33.4	C	L	0.88	70.5	E	L	0.84	49.9	D	L	1.05	85.4	F				
		R	0.73	45.8	D	R	0.48	34.3	C	R	1.03	88.6	F	R	0.59	37.8	D	R	1.02	75.3	E				
Surf Avenue	EB	-	-	-	-	-	-	-	-	-	-	-	-	DefL	0.45	11.3	B	-	-	-	-				
		LT	0.50	10.0	A	LT	0.38	8.5	A	LT	0.39	8.6	A	-	-	-	-	LT	0.32	10.5	B				
		-	-	-	-	-	-	-	-	-	-	-	-	T	0.29	7.7	A	-	-	-	-				
	WB	TR	0.27	7.4	A	TR	0.25	7.3	A	TR	0.39	8.4	A	TR	0.29	7.5	A	TR	0.98	51.2	D				
Overall Intersection		-	0.56	15.7	B	-	0.41	14.4	B	-	0.56	29.4	C	-	0.55	19.9	B	-	1.00	50.7	D				
11 SURF AVENUE AND WEST 16TH STREET																									
West 16th Street	NB	LR	0.02	26.3	C	LR	0.07	27.1	C	LR	0.02	26.3	C	LR	0.00	26.0	C	LR	0.00	26.0	C				
	SB	LTR	0.23	29.0	C	LTR	0.25	29.6	C	LTR	0.60	38.5	D	LTR	0.44	33.5	C	LTR	0.96	78.8	E				
Surf Avenue	EB	TR	0.27	7.4	A	TR	0.26	7.3	A	TR	0.27	7.4	A	TR	0.31	7.7	A	TR	1.01	61.1	E				
	WB	LT	0.25	7.3	A	LT	0.23	7.2	A	LT	0.31	7.6	A	LT	0.24	7.1	A	LT	0.34	7.9	A				
Overall Intersection		-	0.26	9.1	A	-	0.26	9.2	A	-	0.39	12.0	B	-	0.35	10.4	B	-	0.99	45.3	D				

**TABLE F-1
CONEY ISLAND REZONING FEIS
2006 EXISTING TRAFFIC LEVELS OF SERVICE**

INTERSECTION & APPROACH	Mvt.	AM				Midday				PM				Saturday Midday				Saturday PM			
		V/C	Control Delay	LOS		Mvt.	V/C	Control Delay	LOS	Mvt.	V/C	Control Delay	LOS	Mvt.	V/C	Control Delay	LOS	Mvt.	V/C	Control Delay	LOS
12 SURF AVENUE AND WEST 15TH STREET																					
West 15th Street	NB	LTR	0.13	28.9	C	LTR	0.24	30.4	C	LTR	0.25	30.5	C	LTR	0.61	39.0	D	LTR	0.53	36.1	D
Surf Avenue	EB	-	-	-	-	-	-	-	-	-	-	-	-	-	-	-	-	DefL	1.00	30.7	C
		LTR	0.33	7.2	A	LTR	0.36	7.4	A	LTR	0.42	8.1	A	LTR	0.44	8.2	A	-	-	-	-
	WB	-	-	-	-	-	-	-	-	-	-	-	-	-	-	-	-	TR	0.65	9.4	A
		LTR	0.33	7.2	A	LTR	0.35	7.4	A	LTR	0.45	8.2	A	LTR	0.42	8.0	A	LTR	0.54	9.3	A
Overall Intersection	-	0.28	8.1	A	-	0.33	9.0	A	-	0.40	9.7	A	-	0.48	12.7	B	-	0.88	15.1	B	
13 SURF AVENUE AND STILLWELL AVENUE																					
Stillwell Avenue	NB	LTR	0.12	28.8	C	LTR	0.47	37.6	D	LTR	0.39	34.1	C	LTR	0.85	67.6	E	LTR	1.04	99.2	F
	SB	-	-	-	-	-	-	-	-	-	-	-	-	DefL	0.83	66.8	E	DefL	0.97	100.1	F
Surf Avenue	EB	LTR	0.52	34.3	C	LTR	0.61	36.3	D	LTR	0.73	40.5	D	-	-	-	-	-	-	-	-
		-	-	-	-	-	-	-	-	-	-	-	-	TR	0.79	53.2	D	TR	0.87	62.3	E
	WB	LTR	0.39	7.8	A	LTR	0.35	7.3	A	LTR	0.35	7.4	A	LTR	0.47	8.7	A	LTR	0.66	11.1	B
		LTR	0.29	6.9	A	LTR	0.30	7.0	A	LTR	0.44	8.2	A	LTR	0.42	8.1	A	LTR	0.54	9.2	A
Overall Intersection	-	0.42	13.1	B	-	0.41	15.0	B	-	0.51	15.3	B	-	0.57	22.7	C	-	0.75	31.0	C	
14 SURF AVENUE AND WEST 12TH STREET																					
West 12th Street	NB	LTR	0.33	34.5	C	LTR	0.08	28.5	C	LTR	0.09	28.6	C	LTR	0.33	33.7	C	LTR	0.04	27.8	C
	SB	LTR	0.39	34.1	C	LTR	0.19	30.2	C	LTR	0.32	32.5	C	LTR	0.68	36.3	D	LTR	0.69	33.6	C
Surf Avenue	EB	LTR	0.27	6.7	A	LTR	0.28	6.8	A	LTR	0.29	6.8	A	LTR	0.36	7.4	A	LTR	0.58	9.6	A
		LTR	0.26	6.6	A	LTR	0.28	6.8	A	LTR	0.36	7.4	A	LTR	0.38	7.5	A	LTR	0.49	8.6	A
Overall Intersection	-	0.30	10.8	B	-	0.26	8.3	A	-	0.35	9.3	A	-	0.45	12.1	B	-	0.61	11.5	B	
15 SURF AVENUE AND WEST 8TH STREET																					
West 8th Street	NB	LTR	0.08	20.5	C	LTR	0.24	22.6	C	LTR	0.10	20.7	C	LTR	0.30	23.4	C	LTR	0.43	25.5	C
	SB	L	0.38	24.8	C	L	0.17	21.7	C	L	0.20	22.0	C	L	0.23	22.8	C	L	0.27	23.6	C
Surf Avenue	EB	TR	0.20	21.5	C	TR	0.17	21.3	C	TR	0.24	22.0	C	TR	0.28	22.5	C	TR	0.30	22.9	C
		L	0.24	12.3	B	L	0.30	13.3	B	L	0.33	14.1	B	L	0.43	16.3	B	L	0.38	14.8	B
	WB	TR	0.26	11.5	B	TR	0.25	11.4	B	TR	0.24	11.2	B	TR	0.35	12.3	B	TR	0.43	13.1	B
		L	0.03	9.8	A	L	0.14	11.0	B	L	0.03	9.8	A	L	0.37	14.5	B	L	0.13	11.0	B
	WB	TR	0.31	12.0	B	TR	0.31	12.0	B	TR	0.39	12.8	B	TR	0.38	12.7	B	TR	0.43	13.2	B
		L	0.03	9.8	A	L	0.14	11.0	B	L	0.03	9.8	A	L	0.37	14.5	B	L	0.13	11.0	B
Overall Intersection	-	0.33	14.7	B	-	0.28	14.1	B	-	0.33	14.4	B	-	0.38	15.4	B	-	0.43	15.9	B	
16 MERMAID AVENUE AND WEST 30TH STREET																					
West 30th Street	SB	LTR	0.30	16.6	B	LTR	0.45	18.9	B	LTR	0.45	19.1	B	LTR	0.47	19.2	B	LTR	0.35	17.3	B
Mermaid Avenue	EB	TR	0.42	10.0	B	TR	0.29	8.7	A	TR	0.30	8.9	A	TR	0.35	9.2	A	TR	0.33	9.1	A
		LT	0.31	8.9	A	LT	0.31	8.8	A	LT	0.32	9.0	A	LT	0.18	7.8	A	LT	0.17	7.8	A
Overall Intersection	-	0.37	10.9	B	-	0.36	11.9	B	-	0.37	11.8	B	-	0.39	12.1	B	-	0.34	11.0	B	

**TABLE F-1
CONEY ISLAND REZONING FEIS
2006 EXISTING TRAFFIC LEVELS OF SERVICE**

INTERSECTION & APPROACH	Mvt.	AM				Midday				PM				Saturday Midday				Saturday PM			
		V/C	Control Delay	LOS		Mvt.	V/C	Control Delay	LOS	Mvt.	V/C	Control Delay	LOS	Mvt.	V/C	Control Delay	LOS	Mvt.	V/C	Control Delay	LOS
17 MERMAID AVENUE AND WEST 29TH STREET																					
Mermaid Avenue	EB	LTR	0.51	11.4	B	LTR	0.42	10.5	B	LTR	0.33	9.2	A	LTR	0.43	10.4	B	LTR	0.38	9.7	A
	WB	LTR	0.43	10.5	B	LTR	0.52	12.0	B	LTR	0.37	9.7	A	LTR	0.28	8.8	A	LTR	0.26	8.6	A
Overall Intersection	-		0.51	11.0	B	-	0.51	11.3	B	-	0.38	9.5	A	-	0.43	9.8	A	-	0.38	9.3	A
18 MERMAID AVENUE AND WEST 20TH STREET																					
West 20th Street	NB	LTR	0.23	16.5	B	LTR	0.41	19.6	B	LTR	0.45	20.0	C	LTR	0.38	19.4	B	LTR	1.00	72.5	E
Mermaid Avenue	EB	LT	0.56	12.4	B	LT	0.41	10.6	B	LT	0.31	9.4	A	LT	0.36	10.0	A	LT	0.28	9.3	A
	WB	TR	0.39	10.2	B	TR	0.35	9.8	A	TR	0.48	11.1	B	TR	0.41	10.5	B	TR	0.53	12.0	B
Overall Intersection	-		0.43	12.0	B	-	0.41	12.2	B	-	0.47	12.7	B	-	0.40	11.8	B	-	0.71	33.1	C
19 MERMAID AVENUE AND WEST 19TH STREET																					
West 19th Street	SB	LTR	0.29	16.3	B	LTR	0.48	18.9	B	LTR	0.32	16.5	B	LTR	0.34	17.2	B	LTR	0.63	22.7	C
Mermaid Avenue	EB	TR	0.47	10.3	B	TR	0.33	8.8	A	TR	0.31	8.6	A	TR	0.42	9.8	A	TR	0.38	9.3	A
	WB	LT	0.37	9.2	A	LT	0.30	8.5	A	LT	0.50	10.7	B	LT	0.43	9.9	A	LT	0.54	9.3	A
Overall Intersection	-		0.40	10.8	B	-	0.39	11.7	B	-	0.43	11.1	B	-	0.40	11.0	B	-	0.58	12.6	B
20 MERMAID AVENUE AND WEST 17TH STREET																					
West 17th Street	NB	LTR	0.49	14.9	B	LTR	0.44	14.2	B	LTR	0.57	16.6	B	LTR	0.65	18.3	B	LTR	0.52	13.8	B
	SB	LTR	0.33	12.1	B	LTR	0.37	12.3	B	LTR	0.57	13.5	B	LTR	0.54	13.5	B	LTR	0.69	14.2	B
Mermaid Avenue	EB	LTR	0.79	25.5	C	LTR	0.64	19.6	B	LTR	0.51	16.0	B	LTR	0.76	25.0	C	LTR	0.70	22.8	C
	WB	LTR	0.48	14.7	B	LTR	0.39	13.3	B	LTR	0.57	15.9	B	LTR	0.54	16.1	B	LTR	1.05	61.3	E
Overall Intersection	-		0.64	17.3	B	-	0.54	14.7	B	-	0.57	15.1	B	-	0.70	17.6	B	-	0.87	29.1	C
21 MERMAID AVENUE AND WEST 15TH STREET																					
West 15th Street	NB	LTR	0.28	16.1	B	LTR	0.22	15.2	B	LTR	0.50	19.2	B	LTR	0.41	17.6	B	LTR	0.99	41.6	D
Mermaid Avenue	EB	LT	0.41	9.1	A	LT	0.37	8.9	A	LT	0.34	8.9	A	LT	0.35	8.8	A	LT	0.33	8.4	A
	WB	TR	0.27	8.2	A	TR	0.24	7.9	A	TR	0.32	8.5	A	TR	0.25	8.0	A	TR	0.31	8.3	A
Overall Intersection	-		0.36	10.1	B	-	0.31	9.7	A	-	0.40	12.0	B	-	0.38	11.1	B	-	0.58	23.2	C
22 MERMAID AVENUE AND STILLWELL AVENUE																					
Stillwell Avenue	NB	LT	0.44	15.3	B	LT	0.32	13.0	B	LT	0.43	14.6	B	LT	0.48	15.5	B	LT	0.72	21.7	C
	SB	LTR	0.61	19.5	B	LTR	0.66	19.7	B	LTR	0.73	22.2	C	LTR	0.63	19.1	B	LTR	0.66	20.4	C
Mermaid Avenue	EB	LTR	0.74	28.4	C	LTR	0.75	28.0	C	LTR	0.61	20.4	C	LTR	0.64	20.1	C	LTR	0.80	30.2	C
	WB	LTR	0.21	12.3	B	LTR	0.06	10.4	B	LTR	0.06	10.4	B	LTR	0.08	10.5	B	LTR	0.08	10.6	B
Overall Intersection	-		0.68	20.6	C	-	0.70	20.9	C	-	0.67	19.4	B	-	0.63	18.2	B	-	0.76	23.7	C

**TABLE F-1
CONEY ISLAND REZONING FEIS
2006 EXISTING TRAFFIC LEVELS OF SERVICE**

INTERSECTION & APPROACH	Mvt.	AM				Midday				PM				Saturday				Midday				Saturday PM			
		V/C	Control Delay	LOS		Mvt.	V/C	Control Delay	LOS	Mvt.	V/C	Control Delay	LOS	Mvt.	V/C	Control Delay	LOS	Mvt.	V/C	Control Delay	LOS	Mvt.	V/C	Control Delay	LOS
23 NEPTUNE AVENUE AND CROPSY AVENUE/WEST 17TH STREET																									
Cropsy Avenue/West 17th Street	NB	LTR	0.68	32.2	C	LTR	0.76	36.0	D	LTR	0.75	35.3	D	LTR	0.90	44.9	D	LTR	1.02	76.2	E				
	SB	L	1.05	97.0	F	L	1.04	99.0	F	L	1.02	89.1	F	L	1.05	103.4	F	L	1.05	105.3	F				
Neptune Avenue	T	0.55	27.8	C	T	0.68	31.7	C	T	0.91	45.5	D	T	0.84	38.9	D	T	1.05	79.4	E					
	R	0.72	17.8	B	R	0.61	15.6	B	R	0.75	19.0	B	R	0.80	21.4	C	R	0.61	15.7	B					
	EB	L	1.05	88.2	F	L	0.94	64.5	E	L	0.96	68.4	E	L	1.00	77.1	E	L	1.01	78.6	E				
	TR	0.29	11.2	B	TR	0.22	10.7	B	TR	0.22	10.6	B	TR	0.24	10.9	B	TR	0.25	10.9	B					
	WB	L	0.16	22.9	C	L	0.09	21.8	C	L	0.19	23.4	C	L	0.23	24.2	C	L	0.20	23.6	C				
	TR	0.81	34.3	C	TR	0.88	38.6	D	TR	0.88	39.5	D	TR	0.94	46.4	D	TR	0.86	38.0	D					
Overall Intersection	-	0.95	39.8	D	-	0.96	37.4	D	-	0.95	39.6	D	-	1.00	43.0	D	-	0.97	52.9	D					
24 NEPTUNE AVENUE AND STILLWELL AVENUE																									
Stillwell Avenue	NB	-	-	-	-	-	-	-	-	-	-	-	-	-	-	-	-	DefL	0.51	22.2	C				
	LTR	0.30	17.1	B	LTR	0.32	17.4	B	LTR	0.35	17.6	B	LTR	0.41	18.6	B	LTR	-	-	-					
Neptune Avenue	SB	LTR	0.53	20.7	C	LTR	0.64	22.9	C	LTR	0.63	22.5	C	LTR	0.52	20.4	C	LTR	0.43	18.9	B				
	EB	LTR	1.01	62.1	E	LTR	0.83	32.5	C	LTR	0.84	32.4	C	LTR	0.74	26.5	C	LTR	0.72	25.9	C				
	WB	LTR	0.74	25.6	C	LTR	0.77	26.9	C	LTR	0.63	22.3	C	LTR	0.67	23.2	C	LTR	0.63	22.1	C				
	TR	-	-	-	-	-	-	-	-	-	-	-	-	-	-	-	-	TR	0.39	18.3	B				
	Overall Intersection	-	0.77	36.2	D	-	0.73	26.3	C	-	0.73	24.9	C	-	0.63	22.9	C	-	0.62	22.2	C				
25 NEPTUNE AVENUE AND WEST 8TH STREET/SHELL ROAD																									
West 8th Street/Shell Road	NB	L	0.66	41.9	D	L	0.59	35.0	C	L	0.32	26.0	C	L	0.52	32.0	C	L	0.62	37.0	D				
	TR	0.25	22.1	C	TR	0.17	21.2	C	TR	0.20	21.5	C	TR	0.17	21.2	C	TR	0.16	21.1	C					
Neptune Avenue	SB	L	0.39	25.8	C	L	0.35	25.5	C	L	0.15	21.5	C	L	0.32	24.6	C	L	0.22	22.7	C				
	TR	0.66	28.4	C	TR	0.50	25.5	C	TR	0.54	26.0	C	TR	0.51	25.6	C	TR	0.50	25.3	C					
	EB	DefL	0.75	19.5	B	-	-	-	-	-	-	-	-	-	-	-	-	-	-	-					
	LTR	0.66	16.6	B	LTR	0.60	15.5	B	LTR	0.60	15.5	B	LTR	0.59	15.7	B	LTR	0.58	15.5	B					
	TR	0.63	15.5	B	-	-	-	-	-	-	-	-	-	-	-	-	-	-	-	-					
	WB	LTR	0.36	12.4	B	LTR	0.40	12.7	B	LTR	0.29	11.6	B	LTR	0.39	12.1	B	LTR	0.35	11.9	B				
Overall Intersection	-	0.71	21.4	C	-	0.63	19.8	B	-	0.58	18.8	B	-	0.57	19.0	B	-	0.60	19.3	B					
26 OCEAN PARKWAY AND NEPTUNE AVENUE																									
Ocean Parkway (Main Road)	NB	L	0.23	51.3	D	L	0.42	56.3	E	L	0.32	51.4	D	L	0.30	52.4	D	L	0.21	50.2	D				
	TR	0.39	30.2	C	TR	0.42	32.0	C	TR	0.46	32.5	C	TR	0.53	33.8	C	TR	0.65	36.0	D					
Ocean Parkway (Service Road)	SB	L	1.05	120.0+	F*	L	1.04	120.0+	F*	L	1.05	120.0+	F*	L	1.05	120.0+	F*	L	1.04	120.0+	F*				
	TR	0.45	31.2	C	TR	0.46	32.6	C	TR	0.71	38.0	D	TR	0.62	35.8	D	TR	0.70	37.8	D					
Neptune Avenue	NB	TR	0.28	29.9	C	L	0.35	32.7	C	L	0.28	31.2	C	L	0.31	31.9	C	L	0.43	34.4	C				
	SB	TR	0.68	44.3	D	TR	0.50	36.5	D	TR	0.77	54.5	D	TR	0.39	33.8	C	TR	0.35	33.2	C				
Neptune Avenue	EB	L	0.90	68.3	E	L	1.05	107.7	F	L	1.05	105.9	F	L	0.91	79.0	E	L	1.05	113.5	F				
	TR	0.38	26.3	C	TR	0.31	24.0	C	TR	0.28	24.9	C	TR	0.31	23.9	C	TR	0.27	23.5	C					
WB	LTR	0.75	45.6	D	LTR	0.84	45.0	D	LTR	0.78	46.5	D	LTR	1.05	67.6	E	LTR	1.02	65.4	E					
Overall Intersection	-	0.81	43.7	D	-	0.85	47.8	D	-	0.95	48.1	D	-	0.88	48.2	D	-	0.93	50.2	D					

**TABLE F-1
CONEY ISLAND REZONING FEIS
2006 EXISTING TRAFFIC LEVELS OF SERVICE**

INTERSECTION & APPROACH	Mvt.	AM				Midday				PM				Saturday Midday				Saturday PM				
		V/C	Control Delay	LOS	Mvt.	V/C	Control Delay	LOS	Mvt.	V/C	Control Delay	LOS	Mvt.	V/C	Control Delay	LOS	Mvt.	V/C	Control Delay	LOS		
27 CROPSEY AVENUE AND BAY 50TH STREET																						
Cropsey Avenue (Main Road)	NB	DefL	0.69	27.3	C	-	-	-	-	DefL	0.60	24.6	C	DefL	0.74	28.4	C	DefL	0.79	30.8	C	
		-	-	-	-	L	0.73	30.2	C	-	-	-	-	-	-	-	-	-	-	-	-	
		-	-	-	-	LT	0.56	12.7	B	-	-	-	-	-	-	-	-	-	-	-	-	
Cropsey Avenue (Service Road)	SB	T	0.57	13.7	B	-	-	-	-	T	0.56	13.2	B	T	0.72	16.9	B	T	0.65	14.9	B	
		TR	0.75	26.6	C	TR	0.58	23.3	C	TR	0.74	26.4	C	TR	0.66	24.7	C	TR	0.52	22.4	C	
		NB	T	0.29	9.9	A	T	0.24	9.4	A	T	0.46	11.9	B	T	0.32	10.2	B	T	0.31	10.0	B
Bay 50th Street	WB	LTR	0.86	42.6	D	LTR	0.62	33.3	C	LTR	0.79	38.9	D	LTR	0.78	38.5	D	LTR	0.69	35.3	D	
Shore Parkway Ramp (Unsignalized)	EB	R	-	30.9	D	R	-	31.7	D	R	-	33.0	D	R	-	30.9	D	R	-	36.0	E	
Overall Intersection	-	-	1.19	25.8	C	-	0.94	22.3	C	-	1.16	24.4	C	-	1.20+	24.7	C	-	1.19	24.8	C	
28 CROPSEY AVENUE AND BAY 52ND STREET																						
Cropsey Avenue	NB	TR	0.63	15.2	B	TR	0.55	14.0	B	TR	0.64	15.3	B	TR	0.63	14.8	B	TR	0.61	14.5	B	
		SB	T	0.55	14.3	B	T	0.46	13.3	B	T	0.65	15.9	B	T	0.58	14.9	B	T	0.50	14.0	B
Bay 52nd Street	EB	L	0.32	23.5	C	L	0.43	25.3	C	L	0.34	23.8	C	L	0.43	25.3	C	L	0.44	25.5	C	
		LTR	0.54	28.4	C	LTR	0.69	33.3	C	LTR	0.75	36.5	D	LTR	0.90	51.1	D	LTR	0.98	65.8	E	
		R	0.59	29.5	C	R	0.70	33.3	C	R	0.79	39.1	D	R	0.97	62.6	E	R	1.04	80.9	F	
Overall Intersection	-	-	0.62	18.1	B	-	0.61	19.2	B	-	0.71	20.9	C	-	0.76	26.5	C	-	0.78	31.8	C	
29 OCEAN PARKWAY AND SHORE PARKWAY SOUTH																						
Ocean Parkway (Main Road)	NB	T	0.44	25.7	C	T	0.37	18.9	B	T	0.68	37.5	D	T	0.36	18.7	B	T	0.46	20.0	C	
		SB	L	1.01	92.3	F	L	1.04	107.6	F	L	0.93	70.4	E	L	1.05	111.4	F	L	0.90	76.9	E
			T	0.22	10.8	B	T	0.23	8.1	A	T	0.35	15.4	B	T	0.27	8.3	A	T	0.29	8.5	A
Ocean Parkway (Service Road)	NB	TR	0.77	40.0	D	TR	0.67	28.4	C	TR	0.66	42.9	D	TR	0.30	18.7	B	TR	0.52	22.8	C	
		SB	T	0.28	11.7	B	T	0.25	8.5	A	T	0.28	14.6	B	T	0.12	7.4	A	T	0.13	7.5	A
Shore Parkway South	EB	L	0.86	50.3	D	L	0.73	49.5	D	L	0.46	31.8	C	L	0.72	48.7	D	L	0.84	54.0	D	
		LTR	0.84	45.8	D	LTR	0.73	47.8	D	LTR	0.43	30.6	C	LTR	0.73	47.5	D	LTR	0.82	50.2	D	
Overall Intersection	-	-	0.84	39.2	D	-	0.75	34.3	C	-	0.64	34.6	C	-	0.57	34.8	C	-	0.66	30.1	C	
30 OCEAN PARKWAY AND SHORE PARKWAY NORTH																						
Ocean Parkway (Main Road)	NB	L	0.85	70.1	E	L	0.89	76.8	E	L	0.70	58.0	E	L	0.85	70.9	E	L	1.05	108.9	F	
		T	0.48	18.2	B	T	0.30	8.6	A	T	0.34	11.4	B	T	0.28	8.4	A	T	0.35	9.0	A	
		SB	T	0.53	30.9	C	T	0.31	18.1	B	T	0.47	23.8	C	T	0.38	18.9	B	T	0.39	19.1	B
Ocean Parkway (Service Road)	NB	T	0.17	14.6	B	T	0.08	7.2	A	T	0.10	9.6	A	T	0.06	7.0	A	T	0.08	7.2	A	
		SB	TR	0.47	30.1	C	TR	0.25	17.9	B	TR	0.32	22.3	C	TR	0.13	16.3	B	TR	0.16	16.7	B
Shore Parkway North	WB	L	0.56	32.7	C	L	0.79	44.1	D	L	0.84	54.6	D	L	0.89	65.7	E	L	0.91	64.4	E	
		TR	0.58	34.4	C	TR	1.04	71.7	E	TR	0.52	40.3	D	TR	0.55	45.8	D	TR	0.77	54.2	D	
		R	0.66	38.0	D	R	1.05	75.4	E	R	0.57	43.2	D	R	0.57	46.8	D	R	0.75	53.6	D	
Overall Intersection	-	-	0.72	30.8	C	-	0.65	34.5	C	-	0.63	28.3	C	-	0.59	30.3	C	-	0.67	36.0	D	

(1) Control delay is measured in seconds per vehicle.

(2) Level of service (LOS) for signalized intersections is based upon average control delay per vehicle (sec/veh) for each lane group as listed in the 2000 Highway Capacity Manual -- TRB.

(3) Level of service (LOS) for unsignalized intersections is based upon control delay per vehicle (sec/veh) for each minor-approach as listed in the 2000 Highway Capacity Manual -- TRB.

(4) Overall intersection V/C ratio is the critical lane groups' V/C ratio, not the weighted average of all the movements.

TABLE F-2
 CONEY ISLAND REZONING FEIS
 2019 NO BUILD TRAFFIC LEVELS OF SERVICE

INTERSECTION & APPROACH	Mvt.	AM			Midday				PM				Saturday				Midday				Saturday PM				
		Mvt.	V/C	Control Delay	LOS	Mvt.	V/C	Control Delay	LOS	Mvt.	V/C	Control Delay	LOS	Mvt.	V/C	Control Delay	LOS	Mvt.	V/C	Control Delay	LOS	Mvt.	V/C	Control Delay	LOS
1 SURF AVENUE AND WEST 30TH STREET																									
West 30th Street	SB	LR	0.26	26.1	C	LR	0.40	28.6	C	LR	0.45	29.8	C	LR	0.38	28.3	C	LR	0.38	28.4	C				
Surf Avenue	EB	T	0.31	9.7	A	T	0.25	9.2	A	T	0.18	8.7	A	T	0.23	9.0	A	T	0.22	9.0	A				
	WB	T	0.34	10.1	B	T	0.28	9.4	A	T	0.27	9.4	A	T	0.30	9.6	A	T	0.25	9.2	A				
Overall Intersection	-		0.32	11.4	B	-	0.32	12.2	B	-	0.33	12.7	B	-	0.33	11.9	B	-	0.29	11.9	B				
2 SURF AVENUE AND WEST 29TH STREET																									
West 29th Street	NB	LR	0.25	26.6	C	LR	0.44	31.3	C	LR	0.34	29.3	C	LR	0.38	29.4	C	LR	0.31	28.0	C				
	SB	LTR	0.68	37.9	D	LTR	0.35	27.4	C	LTR	0.31	27.4	C	LTR	0.39	28.6	C	LTR	0.33	27.4	C				
Surf Avenue	EB	TR	0.35	10.2	B	TR	0.30	9.7	A	TR	0.23	9.1	A	TR	0.29	9.6	A	TR	0.26	9.3	A				
	WB	LT	0.36	10.3	B	LT	0.33	10.0	A	LT	0.32	9.9	A	LT	0.39	10.7	B	LT	0.32	10.0	A				
Overall Intersection	-		0.47	15.8	B	-	0.36	14.0	B	-	0.33	12.8	B	-	0.39	13.8	B	-	0.32	12.9	B				
3 SURF AVENUE AND WEST 28TH STREET																									
West 28th Street	NB	LR	0.06	23.7	C	LR	0.15	24.8	C	LR	0.03	23.1	C	LR	0.19	25.3	C	LR	0.05	23.3	C				
	SB	LTR	0.27	26.3	C	LTR	0.42	29.6	C	LTR	0.36	28.2	C	LTR	0.22	25.7	C	LTR	0.27	26.4	C				
Surf Avenue	EB	TR	0.39	10.5	B	TR	0.32	9.8	A	TR	0.25	9.2	A	TR	0.35	10.1	B	TR	0.30	9.6	A				
	WB	LT	0.35	10.2	B	LT	0.28	9.5	A	LT	0.28	9.5	A	LT	0.33	9.9	A	LT	0.25	9.2	A				
Overall Intersection	-		0.35	11.9	B	-	0.35	12.7	B	-	0.30	11.7	B	-	0.31	11.8	B	-	0.29	11.2	B				
4 SURF AVENUE AND WEST 25TH STREET																									
West 25th Street	NB	LR	0.20	25.7	C	LR	0.25	27.0	C	LR	0.08	23.8	C	LR	0.23	26.3	C	LR	0.06	23.4	C				
	SB	LTR	0.34	27.3	C	LTR	0.29	26.8	C	LTR	0.18	24.9	C	LTR	0.31	27.2	C	LTR	0.17	24.9	C				
Surf Avenue	EB	TR	0.38	10.3	B	TR	0.32	9.8	A	TR	0.29	9.5	A	TR	0.30	9.6	A	TR	0.30	9.6	A				
	WB	LT	0.40	10.8	B	LT	0.31	9.8	A	LT	0.28	9.5	A	LT	0.35	10.1	B	LT	0.30	9.6	A				
Overall Intersection	-		0.38	12.8	B	-	0.31	12.2	B	-	0.25	10.8	B	-	0.33	12.2	B	-	0.26	10.7	B				
5 SURF AVENUE AND WEST 24TH STREET																									
West 24th Street	NB	LTR	0.25	22.9	C	LTR	0.30	23.7	C	LTR	0.09	20.6	C	LTR	0.23	22.6	C	LTR	0.31	24.0	C				
Surf Avenue	EB	LTR	0.63	16.9	B	LTR	0.53	14.9	B	LTR	0.36	12.6	B	LTR	0.52	14.9	B	LTR	0.49	14.2	B				
	WB	LTR	0.48	14.1	B	LTR	0.40	13.0	B	LTR	0.34	12.3	B	LTR	0.43	13.3	B	LTR	0.45	13.6	B				
Overall Intersection	-		0.48	16.1	B	-	0.44	14.9	B	-	0.26	12.7	B	-	0.41	14.7	B	-	0.42	14.9	B				
6 SURF AVENUE AND WEST 23RD STREET																									
West 23rd Street	SB	LTR	0.24	22.4	C	LTR	0.35	24.2	C	LTR	0.30	23.3	C	LTR	0.38	24.7	C	LTR	0.51	27.6	C				
Surf Avenue	EB	TR	0.49	13.8	B	TR	0.41	12.8	B	TR	0.30	11.7	B	TR	0.36	12.3	B	TR	0.38	12.5	B				
	WB	LT	0.51	14.3	B	LT	0.41	12.9	B	LT	0.45	13.6	B	LT	0.46	13.6	B	LT	0.50	14.1	B				
Overall Intersection	-		0.41	14.7	B	-	0.39	14.1	B	-	0.39	14.0	B	-	0.43	14.5	B	-	0.50	15.5	B				

**TABLE F-2
CONEY ISLAND REZONING FEIS
2019 NO BUILD TRAFFIC LEVELS OF SERVICE**

INTERSECTION & APPROACH	Mvt.	AM				Midday				PM				Saturday Midday				Saturday PM			
		Mvt.	V/C	Control Delay	LOS	Mvt.	V/C	Control Delay	LOS	Mvt.	V/C	Control Delay	LOS	Mvt.	V/C	Control Delay	LOS	Mvt.	V/C	Control Delay	LOS
7 SURF AVENUE AND WEST 21ST STREET																					
West 21st Street	NB	LR	0.11	28.9	C	LR	0.21	30.6	C	LR	0.05	28.1	C	LR	0.27	32.5	C	LR	0.20	30.6	C
	SB	LTR	0.52	37.4	D	LTR	0.58	41.0	D	LTR	0.86	59.5	E	LTR	0.43	35.7	D	LTR	1.20+	120.0+	F*
Surf Avenue	EB	TR	0.41	7.8	A	TR	0.33	7.1	A	TR	0.30	6.9	A	TR	0.32	7.0	A	TR	0.40	7.7	A
	WB	-	-	-	-	-	-	-	-	-	-	-	-	-	-	-	-	DefL	1.20+	120.0+	F*
		LT	0.48	8.7	A	LT	0.35	7.3	A	LT	0.28	6.8	A	LT	0.30	6.9	A	-	-	-	-
		-	-	-	-	-	-	-	-	-	-	-	-	-	-	-	-	T	0.46	8.6	A
Overall Intersection	-	-	0.49	11.3	B	-	0.41	11.4	B	-	0.44	15.0	B	-	0.35	10.2	B	-	1.20+	55.5	E
8 SURF AVENUE AND WEST 20TH STREET (UNSIGNALIZED INTERSECTION)																					
Surf Avenue	EB	LT	-	10.8	B	LT	-	11.5	B	LT	-	14.8	B	LT	-	11.8	B	LT	-	73.8	F
Overall Intersection	-	-	0.3	A	-	-	0.8	A	-	-	1.4	A	-	-	0.6	A	-	-	7.9	A	
9 SURF AVENUE AND WEST 19TH STREET																					
West 19th Street	NB	L	0.04	23.2	C	L	0.03	23.0	C	L	0.00	22.8	C	L	0.01	22.8	C	L	0.08	24.1	C
		R	0.31	26.9	C	R	0.07	23.5	C	R	0.03	23.1	C	R	0.33	28.1	C	R	0.39	29.9	C
	SB	LTR	0.49	31.1	C	LTR	0.54	32.5	C	LTR	0.73	42.2	D	LTR	0.59	34.5	C	LTR	1.20+	120.0+	F*
Surf Avenue	EB	TR	0.47	11.4	B	TR	0.34	10.0	A	TR	0.36	10.1	B	TR	0.38	10.3	B	TR	0.35	10.1	B
	WB	L	0.33	12.0	B	L	0.16	9.2	A	L	1.20+	120.0+	F*	L	0.49	15.5	B	L	1.20	113.0	F
		T	0.41	10.7	B	T	0.35	10.1	B	T	0.32	9.8	A	T	0.35	10.1	B	T	0.43	10.3	B
Overall Intersection	-	-	0.48	14.2	B	-	0.41	13.0	B	-	1.08	47.6	D	-	0.52	14.6	B	-	1.20+	78.5	E
10 SURF AVENUE AND WEST 17TH STREET																					
West 17th Street	SB	L	0.19	28.3	C	L	0.57	36.1	D	L	1.20+	120.0+	F*	L	0.99	74.5	E	L	1.20+	120.0+	F*
		R	0.90	65.1	E	R	0.75	48.1	D	R	1.20+	120.0+	F*	R	1.11	120.0+	F*	R	1.20+	120.0+	F*
Surf Avenue	EB	DefL	0.72	21.2	C	DefL	0.54	13.7	B	DefL	0.71	24.4	C	DefL	0.81	29.5	C	-	-	-	-
		-	-	-	-	-	-	-	-	-	-	-	-	-	-	-	-	LT	0.40	11.3	B
		T	0.56	11.4	B	T	0.40	8.9	A	T	0.43	9.2	A	T	0.40	8.9	A	-	-	-	-
	WB	TR	0.32	7.8	A	TR	0.32	7.8	A	TR	0.52	9.9	A	TR	0.38	8.4	A	TR	1.20+	120.0+	F*
Overall Intersection	-	-	0.77	20.8	C	-	0.60	17.4	B	-	0.91	74.9	E	-	0.89	37.2	D	-	1.20+	120.0+	F*
11 SURF AVENUE AND WEST 16TH STREET																					
West 16th Street	NB	LR	0.03	26.3	C	LR	0.08	27.3	C	LR	0.02	26.3	C	LR	0.00	26.0	C	LR	0.00	26.0	C
	SB	LTR	0.28	30.0	C	LTR	0.36	32.0	C	LTR	0.76	48.2	D	LTR	0.57	38.4	D	LTR	1.20+	120.0+	F*
Surf Avenue	EB	TR	0.35	8.0	A	TR	0.34	7.9	A	TR	0.37	8.1	A	TR	0.40	8.4	A	TR	1.20+	120.0+	F*
	WB	LT	0.30	7.6	A	LT	0.29	7.6	A	LT	0.39	8.3	A	LT	0.31	7.6	A	LT	0.42	8.6	A
Overall Intersection	-	-	0.33	9.6	A	-	0.34	9.8	A	-	0.49	13.5	B	-	0.45	11.3	B	-	1.20+	113.4	F

TABLE F-2
 CONEY ISLAND REZONING FEIS
 2019 NO BUILD TRAFFIC LEVELS OF SERVICE

INTERSECTION & APPROACH	Mvt.	AM				Midday				PM				Saturday				Midday				Saturday PM			
		Mvt.	V/C	Control Delay	LOS	Mvt.	V/C	Control Delay	LOS	Mvt.	V/C	Control Delay	LOS	Mvt.	V/C	Control Delay	LOS	Mvt.	V/C	Control Delay	LOS	Mvt.	V/C	Control Delay	LOS
12 SURF AVENUE AND WEST 15TH STREET																									
West 15th Street	NB	LTR	0.16	29.3	C	LTR	0.25	30.5	C	LTR	0.32	31.6	C	LTR	0.70	42.9	D	LTR	0.68	42.0	D				
Surf Avenue	EB	-	-	-	-	-	-	-	-	-	-	-	-	-	-	-	-	-	DefL	1.20+	120.0+	F*			
		LTR	0.43	8.1	A	LTR	0.46	8.4	A	LTR	0.61	10.7	B	LTR	0.59	10.1	B	-	-	-	-	-	-	-	-
	WB	-	-	-	-	-	-	-	-	-	-	-	-	-	-	-	-	-	TR	0.87	13.1	B			
		LTR	0.41	7.9	A	LTR	0.46	8.5	A	LTR	0.62	10.7	B	LTR	0.58	10.2	B	LTR	0.72	12.8	B				
Overall Intersection	-	-	0.36	8.8	A	-	0.41	9.9	A	-	0.55	12.1	B	-	0.61	14.6	B	-	1.20	39.6	D				
13 SURF AVENUE AND STILLWELL AVENUE																									
Stillwell Avenue	NB	LTR	0.14	29.2	C	LTR	0.63	46.4	D	LTR	0.51	37.7	D	LTR	1.08	120.0+	F*	LTR	1.20+	120.0+	F*				
	SB	-	-	-	-	-	-	-	-	DefL	0.93	76.1	E	DefL	1.02	106.3	F	DefL	1.20+	120.0+	F*				
Surf Avenue	EB	LTR	0.62	36.8	D	LTR	0.73	40.1	D	-	-	-	-	-	-	-	-	-	-	-	-	-	-	-	-
		-	-	-	-	-	-	-	-	-	TR	0.99	84.4	F	TR	0.98	86.6	F	TR	1.06	105.6	F			
	L	0.40	10.3	B	L	0.24	7.6	A	L	0.33	9.9	A	L	0.41	10.7	B	L	0.67	18.6	B					
	TR	0.28	6.7	A	TR	0.32	7.0	A	TR	0.34	7.2	A	TR	0.38	7.5	A	TR	0.48	8.2	A					
	WB	L	0.02	5.4	A	L	0.14	6.5	A	L	0.14	6.5	A	L	0.23	7.5	A	L	0.23	7.7	A				
		TR	0.33	7.1	A	TR	0.30	6.9	A	TR	0.49	8.6	A	TR	0.40	7.7	A	TR	0.52	8.9	A				
Overall Intersection	-	-	0.46	13.2	B	-	0.42	15.9	B	-	0.61	21.9	C	-	0.58	32.3	C	-	0.85	56.0	E				
14 SURF AVENUE AND WEST 12TH STREET																									
West 12th Street	NB	LTR	0.34	33.3	C	LTR	0.08	27.1	C	LTR	0.10	27.4	C	LTR	0.36	32.8	C	LTR	0.04	26.4	C				
	SB	LTR	0.41	33.0	C	LTR	0.21	29.0	C	LTR	0.35	31.4	C	LTR	0.71	35.7	D	LTR	0.72	32.9	C				
Surf Avenue	EB	LTR	0.36	8.2	A	LTR	0.37	8.2	A	LTR	0.42	8.7	A	LTR	0.49	9.4	A	LTR	0.85	17.5	B				
		LTR	0.31	7.8	A	LTR	0.36	8.1	A	LTR	0.47	9.2	A	LTR	0.49	9.5	A	LTR	0.63	11.4	B				
Overall Intersection	-	-	0.38	11.5	B	-	0.32	9.4	A	-	0.44	10.7	B	-	0.55	13.3	B	-	0.82	16.2	B				
15 SURF AVENUE AND WEST 8TH STREET																									
West 8th Street	NB	LTR	0.10	20.6	C	LTR	0.27	23.1	C	LTR	0.12	20.9	C	LTR	0.34	24.0	C	LTR	0.49	26.7	C				
	SB	L	0.45	26.3	C	L	0.20	22.2	C	L	0.25	22.7	C	L	0.28	23.6	C	L	0.35	25.5	C				
		TR	0.23	21.8	C	TR	0.19	21.5	C	TR	0.35	23.6	C	TR	0.36	23.5	C	TR	0.38	23.9	C				
Surf Avenue	EB	L	0.33	13.8	B	L	0.41	15.8	B	L	0.53	20.3	C	L	0.66	25.9	C	L	0.66	25.5	C				
		TR	0.34	12.3	B	TR	0.32	12.0	B	TR	0.40	12.9	B	TR	0.45	13.4	B	TR	0.59	15.3	B				
	WB	L	0.04	9.9	A	L	0.17	11.4	B	L	1.20+	120.0+	F*	L	0.50	18.6	B	L	1.20+	120.0+	F*				
		TR	0.36	12.6	B	TR	0.39	12.8	B	TR	0.49	14.1	B	TR	0.48	13.9	B	TR	0.53	14.7	B				
Overall Intersection	-	-	0.40	15.3	B	-	0.35	14.8	B	-	1.13	84.8	F	-	0.54	17.2	B	-	1.04	39.5	D				
16 MERMAID AVENUE AND WEST 30TH STREET																									
West 30th Street	SB	LTR	0.34	17.2	B	LTR	0.52	20.3	C	LTR	0.53	20.8	C	LTR	0.55	21.0	C	LTR	0.40	18.2	B				
Mermaid Avenue	EB	TR	0.50	11.3	B	TR	0.37	9.7	A	TR	0.38	9.8	A	TR	0.43	10.3	B	TR	0.41	10.1	B				
	WB	LT	0.38	9.7	A	LT	0.40	9.8	A	LT	0.40	10.0	B	LT	0.24	8.3	A	LT	0.22	8.2	A				
Overall Intersection	-	-	0.44	11.9	B	-	0.44	12.8	B	-	0.45	12.9	B	-	0.47	13.1	B	-	0.41	11.8	B				

**TABLE F-2
CONEY ISLAND REZONING FEIS
2019 NO BUILD TRAFFIC LEVELS OF SERVICE**

INTERSECTION & APPROACH	Mvt.	AM				Midday				PM				Saturday				Midday				Saturday PM			
		V/C	Control Delay	LOS	Mvt.	V/C	Control Delay	LOS	Mvt.	V/C	Control Delay	LOS	Mvt.	V/C	Control Delay	LOS	Mvt.	V/C	Control Delay	LOS	Mvt.	V/C	Control Delay	LOS	
17 MERMAID AVENUE AND WEST 29TH STREET																									
Mermaid Avenue	EB	LTR	0.63	14.1	B	LTR	0.54	12.7	B	LTR	0.41	10.4	B	LTR	0.56	12.7	B	LTR	0.49	11.3	B				
	WB	LTR	0.59	13.7	B	LTR	0.73	18.6	B	LTR	0.57	13.1	B	LTR	0.50	12.1	B	LTR	0.43	10.7	B				
Overall Intersection	-		0.62	13.9	B	-	0.74	16.1	B	-	0.57	11.9	B	-	0.57	12.5	B	-	0.49	11.0	B				
18 MERMAID AVENUE AND WEST 20TH STREET																									
West 20th Street	NB	LTR	0.38	18.8	B	LTR	0.71	29.5	C	LTR	0.63	24.9	C	LTR	0.60	25.5	C	LTR	1.20+	120.0+	F*				
Mermaid Avenue	EB	LT	0.65	14.1	B	LT	0.50	11.9	B	LT	0.36	10.0	B	LT	0.43	10.8	B	LT	0.34	10.0	A				
	WB	TR	0.45	10.9	B	TR	0.42	10.6	B	TR	0.57	12.6	B	TR	0.50	11.6	B	TR	0.63	14.0	B				
Overall Intersection	-		0.55	13.7	B	-	0.58	16.2	B	-	0.59	15.1	B	-	0.54	14.3	B	-	0.90	85.6	F				
19 MERMAID AVENUE AND WEST 19TH STREET																									
West 19th Street	SB	LTR	0.37	17.4	B	LTR	0.71	25.5	C	LTR	0.45	18.6	B	LTR	0.51	20.4	C	LTR	0.80	30.3	C				
Mermaid Avenue	EB	TR	0.57	11.8	B	TR	0.43	9.8	A	TR	0.38	9.4	A	TR	0.54	11.5	B	TR	0.48	10.6	B				
	WB	LT	0.44	10.0	B	LT	0.40	9.6	A	LT	0.65	13.5	B	LT	0.57	12.0	B	LT	0.68	10.6	B				
Overall Intersection	-		0.49	12.0	B	-	0.54	14.9	B	-	0.57	13.2	B	-	0.55	13.5	B	-	0.73	15.7	B				
20 MERMAID AVENUE AND WEST 17TH STREET																									
West 17th Street	NB	LTR	0.66	18.7	B	LTR	0.58	16.7	B	LTR	0.86	30.8	C	LTR	0.89	32.2	C	LTR	0.75	18.4	B				
	SB	LTR	0.42	12.9	B	LTR	0.51	13.6	B	LTR	0.81	17.1	B	LTR	0.76	16.9	B	LTR	0.93	18.1	B				
Mermaid Avenue	EB	LTR	1.00	56.9	E	LTR	0.82	29.1	C	LTR	0.65	20.2	C	LTR	1.04	72.6	E	LTR	1.04	76.3	E				
	WB	LTR	0.58	16.5	B	LTR	0.48	14.5	B	LTR	0.70	19.2	B	LTR	0.66	19.0	B	LTR	1.20+	120.0+	F*				
Overall Intersection	-		0.83	27.8	C	-	0.70	18.2	B	-	0.78	21.0	C	-	0.96	32.2	C	-	1.09	58.3	E				
21 MERMAID AVENUE AND WEST 15TH STREET																									
West 15th Street	NB	LTR	0.36	17.3	B	LTR	0.28	15.9	B	LTR	0.60	21.8	C	LTR	0.51	19.3	B	LTR	1.19	113.2	F				
Mermaid Avenue	EB	LT	0.48	9.8	A	LT	0.44	9.7	A	LT	0.41	9.7	A	LT	0.43	9.6	A	LT	0.39	9.0	A				
	WB	TR	0.32	8.6	A	TR	0.29	8.3	A	TR	0.38	9.0	A	TR	0.30	8.4	A	TR	0.37	8.8	A				
Overall Intersection	-		0.43	10.9	B	-	0.38	10.4	B	-	0.49	13.3	B	-	0.46	12.1	B	-	0.70	55.1	E				
22 MERMAID AVENUE AND STILLWELL AVENUE																									
Stillwell Avenue	NB	LT	0.61	20.3	C	LT	0.49	16.3	B	LT	0.59	18.6	B	LT	0.67	21.7	C	LT	1.14	103.7	F				
	SB	LTR	0.35	12.5	B	LTR	0.44	13.4	B	LTR	0.47	13.6	B	LTR	0.39	12.9	B	LTR	0.44	13.5	B				
Mermaid Avenue	EB	LTR	0.85	37.0	D	LTR	0.86	36.7	D	LTR	0.71	24.4	C	LTR	0.81	30.1	C	LTR	0.92	44.0	D				
	WB	LTR	0.25	13.0	B	LTR	0.08	10.6	B	LTR	0.07	10.4	B	LTR	0.09	10.7	B	LTR	0.09	10.7	B				
Overall Intersection	-		0.73	22.7	C	-	0.67	22.0	C	-	0.65	17.9	B	-	0.74	21.0	C	-	1.03	52.1	D				

**TABLE F-2
CONEY ISLAND REZONING FEIS
2019 NO BUILD TRAFFIC LEVELS OF SERVICE**

INTERSECTION & APPROACH	Mvt.	AM				Midday				PM				Saturday Midday				Saturday PM				
		V/C	Control Delay	LOS	Mvt.	V/C	Control Delay	LOS	Mvt.	V/C	Control Delay	LOS	Mvt.	V/C	Control Delay	LOS	Mvt.	V/C	Control Delay	LOS		
27 CROPSEY AVENUE AND BAY 50TH STREET																						
Cropsey Avenue (Main Road)	NB	DefL	0.81	31.9	C	DefL	0.84	33.8	C	DefL	0.73	28.5	C	DefL	0.93	41.4	D	DefL	1.11	91.9	F	
		T	0.67	15.9	B	T	0.66	15.7	B	T	0.66	15.2	B	T	0.85	22.8	C	T	0.77	18.5	B	
		SB	TR	0.86	30.9	C	TR	0.67	25.3	C	TR	0.88	31.7	C	TR	0.77	27.5	C	TR	0.61	24.1	C
Cropsey Avenue (Service Road)	NB	T	0.33	10.3	B	T	0.28	9.7	A	T	0.52	12.9	B	T	0.36	10.7	B	T	0.35	10.5	B	
	Bay 50th Street	WB	LTR	0.97	58.7	E	LTR	0.71	36.8	D	LTR	0.91	49.7	D	LTR	0.91	49.6	D	LTR	0.80	41.1	D
Shore Parkway Ramp (Unsignalized)	EB	R	-	67.5	F	R	-	71.4	F	R	-	83.9	F	R	-	73.7	F	R	-	94.2	F	
Overall Intersection	-		1.20+	36.3	D	-	1.20	31.7	C	-	1.20+	37.4	D	-	1.20+	37.0	D	-	1.20+	52.0	D	
28 CROPSEY AVENUE AND BAY 52ND STREET																						
Cropsey Avenue	NB	TR	0.96	32.8	C	TR	0.82	24.1	C	TR	0.97	34.6	C	TR	0.95	29.4	C	TR	0.93	26.6	C	
		SB	T	0.77	24.2	C	T	0.65	21.7	C	T	0.94	34.1	C	T	0.84	26.9	C	T	0.73	23.8	C
	Bay 52nd Street	EB	L	0.28	17.1	B	L	0.49	20.3	C	L	0.38	18.5	B	L	0.50	20.5	C	L	0.58	22.1	C
		TR	0.49	20.9	C	TR	0.77	29.7	C	TR	0.87	37.7	D	TR	1.05	73.9	E	TR	1.20+	120.0+	F*	
		R	0.57	22.2	C	R	0.67	25.4	C	R	0.84	34.6	C	R	0.96	51.3	D	R	1.04	71.2	E	
Overall Intersection	-		0.76	27.3	C	-	0.80	24.0	C	-	0.92	33.8	C	-	1.00	37.6	D	-	1.08	52.3	D	
29 OCEAN PARKWAY AND SHORE PARKWAY SOUTH																						
Ocean Parkway (Main Road)	NB	T	0.54	27.4	C	T	0.44	19.9	B	T	0.85	43.6	D	T	0.44	19.8	B	T	0.55	21.5	C	
		SB	L	1.15	120.0+	F*	L	1.18	120.0+	F*	L	1.06	101.7	F	L	1.20	120.0+	F*	L	1.03	103.2	F
		T	0.26	11.1	B	T	0.28	8.4	A	T	0.49	17.2	B	T	0.33	8.8	A	T	0.38	9.3	A	
Ocean Parkway (Service Road)	NB	TR	0.91	55.5	E	TR	0.79	35.2	D	TR	0.79	51.5	D	TR	0.36	19.7	B	TR	0.61	25.3	C	
		SB	T	0.32	12.1	B	T	0.28	8.8	A	T	0.31	15.1	B	T	0.13	7.6	A	T	0.14	7.7	A
Shore Parkway South	EB	L	0.98	67.4	E	L	0.83	55.8	E	L	0.52	33.3	C	L	0.81	54.1	D	L	0.91	60.7	E	
		LTR	1.02	72.7	E	LTR	0.93	63.6	E	LTR	0.80	42.0	D	LTR	0.90	59.3	E	LTR	1.20+	120.0+	F*	
Overall Intersection	-		0.99	53.6	D	-	0.90	43.5	D	-	0.88	42.2	D	-	0.68	43.3	D	-	0.89	60.2	E	
30 OCEAN PARKWAY AND SHORE PARKWAY NORTH																						
Ocean Parkway (Main Road)	NB	L	1.00	96.4	F	L	1.06	113.2	F	L	0.86	68.6	E	L	1.01	98.6	F	L	1.20+	120.0+	F*	
		T	0.57	19.7	B	T	0.36	9.1	A	T	0.41	12.1	B	T	0.33	8.9	A	T	0.42	9.6	A	
		SB	T	0.62	32.7	C	T	0.37	18.8	B	T	0.58	25.7	C	T	0.45	19.9	B	T	0.48	20.3	C
Ocean Parkway (Service Road)	NB	T	0.19	14.8	B	T	0.10	7.3	A	T	0.12	9.7	A	T	0.07	7.1	A	T	0.09	7.2	A	
		SB	T	0.53	32.4	C	TR	0.29	18.4	B	TR	0.37	23.1	C	TR	0.14	16.4	B	TR	0.18	17.0	B
Shore Parkway North	WB	L	0.43	29.8	C	L	0.62	41.3	D	L	0.71	46.1	D	L	0.70	50.5	D	L	0.77	51.6	D	
		LT	0.45	30.2	C	LT	0.59	40.8	D	LT	0.74	47.8	D	LT	0.66	48.7	D	LT	0.80	53.4	D	
		R	1.20	120.0+	F*	R	1.20	120.0+	F*	R	1.20+	120.0+	F*	R	1.08	117.0	F	R	1.20+	120.0+	F*	
Overall Intersection	-		1.02	47.3	D	-	0.99	108.6	F	-	0.87	48.4	D	-	0.70	39.0	D	-	1.00	91.5	F	

(1) Control delay is measured in seconds per vehicle.

(2) Level of service (LOS) for signalized intersections is based upon average control delay per vehicle (sec/veh) for each lane group as listed in the 2000 Highway Capacity Manual -- TRB.

(3) Level of service (LOS) for unsignalized intersections is based upon control delay per vehicle (sec/veh) for each minor-approach as listed in the 2000 Highway Capacity Manual -- TRB.

(4) Overall intersection V/C ratio is the critical lane groups' V/C ratio, not the weighted average of all the movements.

**TABLE F-3
CONEY ISLAND REZONING FEIS
2019 BUILD TRAFFIC LEVELS OF SERVICE**

INTERSECTION & APPROACH	Mvt.	AM			Midday				PM				Saturday Midday				Saturday PM				
		V/C	Control Delay	LOS	Mvt.	V/C	Control Delay	LOS	Mvt.	V/C	Control Delay	LOS	Mvt.	V/C	Control Delay	LOS	Mvt.	V/C	Control Delay	LOS	
1 SURF AVENUE AND WEST 30TH STREET																					
West 30th Street	SB	LR	0.26	26.1	C	LR	0.40	28.6	C	LR	0.45	29.8	C	LR	0.38	28.3	C	LR	0.38	28.4	C
Surf Avenue	EB	T	0.31	9.8	A	T	0.29	9.6	A	T	0.20	8.9	A	T	0.26	9.3	A	T	0.24	9.1	A
	WB	T	0.35	10.2	B	T	0.31	9.7	A	T	0.30	9.6	A	T	0.32	9.8	A	T	0.28	9.4	A
Overall Intersection	-		0.32	11.4	B	-	0.34	12.2	B	-	0.35	12.6	B	-	0.34	11.9	B	-	0.31	11.8	B
2 SURF AVENUE AND WEST 29TH STREET																					
West 29th Street	NB	LR	0.25	26.6	C	LR	0.44	31.3	C	LR	0.34	29.3	C	LR	0.38	29.4	C	LR	0.31	28.0	C
	SB	LTR	0.68	37.9	D	LTR	0.35	27.4	C	LTR	0.31	27.4	C	LTR	0.39	28.6	C	LTR	0.33	27.4	C
Surf Avenue	EB	TR	0.36	10.2	B	TR	0.34	10.1	B	TR	0.26	9.3	A	TR	0.33	9.9	A	TR	0.28	9.5	A
	WB	LT	0.37	10.4	B	LT	0.36	10.4	B	LT	0.34	10.1	B	LT	0.43	11.1	B	LT	0.35	10.2	B
Overall Intersection	-		0.47	15.8	B	-	0.39	13.9	B	-	0.34	12.7	B	-	0.41	13.8	B	-	0.34	12.9	B
3 SURF AVENUE AND WEST 28TH STREET																					
West 28th Street	NB	LR	0.06	23.7	C	LR	0.15	24.8	C	LR	0.03	23.1	C	LR	0.19	25.3	C	LR	0.05	23.3	C
	SB	LTR	0.27	26.3	C	LTR	0.42	29.6	C	LTR	0.36	28.2	C	LTR	0.22	25.7	C	LTR	0.27	26.4	C
Surf Avenue	EB	TR	0.39	10.6	B	TR	0.36	10.2	B	TR	0.27	9.4	A	TR	0.38	10.4	B	TR	0.32	9.8	A
	WB	LT	0.36	10.3	B	LT	0.31	9.8	A	LT	0.30	9.7	A	LT	0.35	10.2	B	LT	0.27	9.4	A
Overall Intersection	-		0.35	11.9	B	-	0.38	12.7	B	-	0.32	11.7	B	-	0.33	11.9	B	-	0.30	11.3	B
4 SURF AVENUE AND WEST 25TH STREET																					
West 25th Street	NB	LR	0.20	25.7	C	LR	0.25	27.0	C	LR	0.08	23.8	C	LR	0.23	26.3	C	LR	0.06	23.4	C
	SB	LTR	0.34	27.3	C	LTR	0.29	26.8	C	LTR	0.18	24.9	C	LTR	0.31	27.2	C	LTR	0.17	24.9	C
Surf Avenue	EB	TR	0.38	10.4	B	TR	0.35	10.1	B	TR	0.31	9.7	A	TR	0.32	9.8	A	TR	0.32	9.8	A
	WB	LT	0.41	10.9	B	LT	0.34	10.1	B	LT	0.30	9.7	A	LT	0.37	10.4	B	LT	0.32	9.9	A
Overall Intersection	-		0.39	12.9	B	-	0.33	12.2	B	-	0.27	10.9	B	-	0.35	12.3	B	-	0.27	10.8	B
5 SURF AVENUE AND WEST 24TH STREET																					
West 24th Street	NB	LTR	0.25	22.9	C	LTR	0.30	23.7	C	LTR	0.09	20.6	C	LTR	0.23	22.6	C	LTR	0.31	24.0	C
Surf Avenue	EB	LTR	0.64	17.2	B	LTR	0.57	15.7	B	LTR	0.39	12.9	B	LTR	0.56	15.5	B	LTR	0.51	14.7	B
	WB	LTR	0.50	14.3	B	LTR	0.44	13.4	B	LTR	0.37	12.6	B	LTR	0.46	13.7	B	LTR	0.48	14.0	B
Overall Intersection	-		0.49	16.3	B	-	0.47	15.4	B	-	0.27	13.0	B	-	0.43	15.2	B	-	0.44	15.2	B
6 SURF AVENUE AND WEST 23RD STREET																					
West 23rd Street	SB	LTR	0.24	22.4	C	LTR	0.35	24.2	C	LTR	0.30	23.3	C	LTR	0.38	24.7	C	LTR	0.51	27.6	C
Surf Avenue	EB	TR	0.50	13.9	B	TR	0.44	13.2	B	TR	0.32	11.9	B	TR	0.39	12.6	B	TR	0.41	12.7	B
	WB	LT	0.52	14.5	B	LT	0.45	13.4	B	LT	0.48	14.1	B	LT	0.49	14.0	B	LT	0.53	14.6	B
Overall Intersection	-		0.41	14.8	B	-	0.41	14.5	B	-	0.41	14.2	B	-	0.45	14.7	B	-	0.52	15.7	B

**TABLE F-3
CONEY ISLAND REZONING FEIS
2019 BUILD TRAFFIC LEVELS OF SERVICE**

INTERSECTION & APPROACH		AM				Midday				PM				Saturday Midday				Saturday PM				
		Mvt.	V/C	Control Delay	LOS	Mvt.	V/C	Control Delay	LOS	Mvt.	V/C	Control Delay	LOS	Mvt.	V/C	Control Delay	LOS	Mvt.	V/C	Control Delay	LOS	
7 SURF AVENUE AND WEST 21ST STREET																						
West 21st Street	SB	LTR	0.63	41.4	D	LTR	1.16	120.0+	F*	LTR	1.15	120.0+	F*	LTR	0.82	56.6	E	LTR	1.20+	120.0+	F*	
Surf Avenue	EB	TR	0.43	8.0	A	TR	0.37	7.4	A	TR	0.33	7.1	A	TR	0.34	7.2	A	TR	0.43	8.0	A	
	WB	-	-	-	-	-	-	-	-	-	-	-	-	-	-	-	-	-	DefL	1.20+	120.0+	F*
	LT	0.62	10.9	B	LT	0.54	9.5	A	LT	0.57	10.2	B	LT	0.54	9.6	A	-	-	-	-	-	
	-	-	-	-	-	-	-	-	-	-	-	-	-	-	-	-	-	T	0.50	9.0	A	
	Overall Intersection	-	0.62	12.8	B	-	0.69	30.1	C	-	0.72	30.6	C	-	0.61	15.3	B	-	1.20+	119.7	F	
8 SURF AVENUE AND WEST 20TH STREET (UNSIGNALIZED INTERSECTION)																						
West 20th Street	NB	LTR	-	120.0+	F*	LTR	-	120.0+	F*	LTR	-	120.0+	F*	LTR	-	120.0+	F*	LTR	-	120.0+	F*	
Surf Avenue	EB	LT	-	11.4	B	LT	-	14.5	B	LT	-	15.7	C	LT	-	14.0	B	LT	-	120.0+	F*	
	WB	LT	-	10.2	B	LT	-	10.8	A	LT	-	12.1	B	LT	-	12.0	A	LT	-	29.9	D	
	Overall Intersection	-	-	120.0+	F*	-	-	120.0+	F*	-	-	120.0+	F*	-	-	120.0+	F*	-	-	120.0+	F*	
9 SURF AVENUE AND WEST 19TH STREET																						
West 19th Street	NB	LR	0.85	53.3	D	LR	0.39	29.3	C	LR	0.28	27.6	C	LR	0.70	44.2	D	LR	1.01	98.4	F	
	SB	LTR	0.69	38.7	D	LTR	0.86	51.7	D	LTR	1.00	81.3	F	LTR	0.99	77.9	E	LTR	1.20+	120.0+	F*	
Surf Avenue	EB	TR	0.57	12.9	B	TR	0.40	10.5	B	TR	0.42	10.8	B	TR	0.45	11.1	B	TR	0.38	10.4	B	
	WB	L	0.45	15.7	B	L	0.24	10.5	B	L	1.20+	120.0+	F*	L	0.64	22.5	C	L	1.20+	120.0+	F*	
	T	0.48	11.6	B	T	0.53	12.1	B	T	0.55	12.5	B	T	0.55	12.5	B	T	0.62	12.2	B		
	Overall Intersection	-	0.67	20.1	C	-	0.64	18.1	B	-	1.20+	62.3	E	-	0.76	23.9	C	-	1.20+	120.0+	F*	
10 SURF AVENUE AND WEST 17TH STREET																						
West 17th Street	SB	L	0.40	31.8	C	L	1.07	101.3	F	L	1.20+	120.0+	F*	L	1.20+	120.0+	F*	L	1.20+	120.0+	F*	
	R	1.20+	120.0+	F*	R	1.20+	120.0+	F*	R	1.20+	120.0+	F*	R	1.20+	120.0+	F*	R	1.20+	120.0+	F*		
Surf Avenue	EB	DefL	1.20+	120.0+	F*	DefL	1.20+	120.0+	F*	DefL	1.20+	120.0+	F*	DefL	1.20+	120.0+	F*	-	-	-	-	
	-	-	-	-	-	-	-	-	-	-	-	-	-	-	-	-	-	LT	0.48	12.2	B	
	T	0.68	14.0	B	T	0.50	10.1	B	T	0.53	10.6	B	T	0.52	10.4	B	-	-	-	-	-	
	WB	TR	0.46	9.3	A	TR	0.65	12.4	B	TR	0.93	26.1	C	TR	0.73	14.1	B	TR	1.20+	120.0+	F*	
	Overall Intersection	-	1.20+	86.1	F	-	1.20+	80.3	E	-	1.20+	120.0+	F*	-	1.20+	120.0+	F*	-	1.20+	120.0+	F*	
11 SURF AVENUE AND WEST 16TH STREET																						
West 16th Street	SB	LTR	0.84	57.5	E	LTR	1.16	120.0+	F*	LTR	1.20+	120.0+	F*	LTR	1.20+	120.0+	F*	LTR	1.20+	120.0+	F*	
Surf Avenue	EB	TR	0.47	9.2	A	TR	0.56	10.2	B	TR	0.59	10.6	B	TR	0.68	12.3	B	TR	1.20+	120.0+	F*	
	WB	-	-	-	-	-	-	-	-	-	-	-	-	-	-	-	-	DefL	1.20+	120.0+	F*	
	LT	0.46	9.2	A	LT	0.70	13.6	B	LT	0.96	31.5	C	LT	0.97	34.5	C	-	-	-	-	-	
	-	-	-	-	-	-	-	-	-	-	-	-	-	-	-	-	-	T	0.96	31.5	C	
	Overall Intersection	-	0.57	15.9	B	-	0.82	29.2	C	-	1.17	79.7	E	-	1.07	48.2	D	-	1.20+	120.0+	F*	

**TABLE F-3
CONEY ISLAND REZONING FEIS
2019 BUILD TRAFFIC LEVELS OF SERVICE**

INTERSECTION & APPROACH	Mvt.	AM				Midday				PM				Saturday Midday				Saturday PM				
		V/C	Control Delay	LOS	Mvt.	V/C	Control Delay	LOS	Mvt.	V/C	Control Delay	LOS	Mvt.	V/C	Control Delay	LOS	Mvt.	V/C	Control Delay	LOS		
12 SURF AVENUE AND WEST 15TH STREET																						
West 15th Street	NB	LT	0.38	34.7	C	LT	0.60	44.0	D	LT	0.72	52.8	D	LT	0.75	52.3	D	LT	0.89	70.8	E	
		R	0.13	30.3	C	R	0.16	29.7	C	R	0.28	33.3	C	R	0.90	86.5	F	R	0.61	47.8	D	
Surf Avenue	EB	-	-	-	-	-	-	-	-	DefL	1.20+	120.0+	F*	-	-	-	-	DefL	1.20+	120.0+	F*	
		LT	0.59	10.3	B	LT	0.77	15.3	B	-	-	-	-	LT	0.94	28.7	C	-	-	-	-	
		-	-	-	-	-	-	-	-	T	0.70	12.9	B	-	-	-	-	T	0.95	16.1	B	
	WB	TR	0.47	8.5	A	TR	0.66	11.4	B	TR	0.74	12.7	B	TR	0.66	11.0	B	TR	0.72	12.0	B	
Overall Intersection	-	0.54	10.9	B	-	0.73	15.3	B	-	1.16	30.0	C	-	0.93	25.4	C	-	1.20+	115.1	F		
13 SURF AVENUE AND STILLWELL AVENUE																						
Stillwell Avenue	NB	LTR	0.16	29.5	C	LTR	0.86	77.3	E	LTR	0.81	63.3	E	LTR	1.20+	120.0+	F*	LTR	1.20+	120.0+	F*	
	SB	-	-	-	-	-	-	-	-	-	-	-	-	-	-	-	-	-	DefL	1.20+	120.0+	F*
Surf Avenue		LTR	0.84	49.2	D	LTR	1.14	120.0+	F*	LTR	1.20+	120.0+	F*	LTR	1.20+	120.0+	F*	-	-	-	-	
		-	-	-	-	-	-	-	-	-	-	-	-	-	-	-	-	-	TR	1.20+	120.0+	F*
	EB	L	0.65	20.1	C	L	0.55	17.0	B	L	0.64	24.5	C	L	0.75	29.8	C	L	1.09	96.2	F	
		TR	0.35	7.3	A	TR	0.41	7.8	A	TR	0.43	7.9	A	TR	0.48	8.4	A	TR	0.57	9.2	A	
	WB	L	0.03	5.4	A	L	0.17	7.0	A	L	0.15	6.7	A	L	0.28	8.6	A	L	0.28	8.9	A	
		TR	0.43	8.1	A	TR	0.50	8.9	A	TR	0.67	11.4	B	TR	0.60	10.0	B	TR	0.67	11.0	B	
Overall Intersection	-	0.69	16.3	B	-	0.70	32.6	C	-	0.85	48.5	D	-	1.06	84.7	F	-	1.20+	96.4	F		
14 SURF AVENUE AND WEST 12TH STREET																						
West 12th Street	SB	LTR	0.34	31.0	C	LTR	0.17	28.3	C	LTR	0.28	29.6	C	LTR	0.54	31.5	C	LTR	0.67	32.0	C	
Surf Avenue	EB	LTR	0.45	9.1	A	LTR	0.48	9.4	A	LTR	0.54	10.2	B	LTR	0.64	11.7	B	LTR	1.08	62.4	D	
	WB	LTR	0.40	8.5	A	LTR	0.54	10.2	B	LTR	0.66	12.0	B	LTR	0.75	14.3	B	LTR	0.82	16.7	B	
Overall Intersection	-	0.42	10.5	B	-	0.44	10.4	B	-	0.56	12.1	B	-	0.69	14.6	B	-	0.97	40.0	D		
15 SURF AVENUE AND WEST 8TH STREET																						
West 8th Street	NB	LTR	0.32	23.6	C	LTR	1.14	120.0+	F*	LTR	1.20+	120.0+	F*	LTR	1.20+	120.0+	F*	LTR	1.20+	120.0+	F*	
	SB	L	0.52	28.6	C	L	0.33	25.6	C	L	0.41	27.2	C	L	0.40	27.4	C	L	0.53	33.4	C	
Surf Avenue		TR	0.33	22.9	C	TR	0.42	24.6	C	TR	0.86	40.9	D	TR	0.65	29.4	C	TR	0.70	30.3	C	
	EB	L	0.51	18.5	B	L	0.74	33.1	C	L	0.96	71.8	E	L	1.17	120.0+	F*	L	1.08	100.3	F	
		TR	0.44	13.4	B	TR	0.46	13.6	B	TR	0.60	15.8	B	TR	0.59	15.5	B	TR	0.73	18.2	B	
	WB	L	0.15	11.3	B	L	0.41	16.2	B	L	1.20+	120.0+	F*	L	1.15	120.0+	F*	L	1.20+	120.0+	F*	
		TR	0.40	13.0	B	TR	0.51	14.4	B	TR	0.61	16.0	B	TR	0.59	15.6	B	TR	0.62	16.1	B	
	Overall Intersection	-	0.52	16.9	B	-	0.89	33.2	C	-	1.20+	120.0+	F*	-	1.20+	99.9	F	-	1.20+	120.0+	F*	
16 MERMAID AVENUE AND WEST 30TH STREET																						
West 30th Street	SB	LTR	0.34	17.2	B	LTR	0.52	20.3	C	LTR	0.53	20.8	C	LTR	0.55	21.0	C	LTR	0.40	18.2	B	
Mermaid Avenue	EB	TR	0.51	11.5	B	TR	0.42	10.3	B	TR	0.41	10.2	B	TR	0.47	10.8	B	TR	0.44	10.4	B	
	WB	LT	0.39	9.9	A	LT	0.45	10.5	B	LT	0.43	10.4	B	LT	0.27	8.6	A	LT	0.26	8.5	A	
Overall Intersection	-	0.45	12.0	B	-	0.48	13.0	B	-	0.47	13.0	B	-	0.50	13.2	B	-	0.43	11.8	B		

**TABLE F-3
CONEY ISLAND REZONING FEIS
2019 BUILD TRAFFIC LEVELS OF SERVICE**

INTERSECTION & APPROACH	Mvt.	AM			Midday				PM				Saturday Midday				Saturday PM				
		V/C	Control Delay	LOS	Mvt.	V/C	Control Delay	LOS	Mvt.	V/C	Control Delay	LOS	Mvt.	V/C	Control Delay	LOS	Mvt.	V/C	Control Delay	LOS	
17 MERMAID AVENUE AND WEST 29TH STREET																					
Mermaid Avenue	EB	LTR	0.64	14.4	B	LTR	0.60	14.0	B	LTR	0.45	10.8	B	LTR	0.60	13.5	B	LTR	0.52	11.8	B
	WB	LTR	0.60	13.9	B	LTR	0.79	21.8	C	LTR	0.60	13.8	B	LTR	0.54	12.8	B	LTR	0.46	11.2	B
	Overall Intersection	-	0.64	14.2	B	-	0.79	18.4	B	-	0.60	12.5	B	-	0.60	13.2	B	-	0.53	11.5	B
18 MERMAID AVENUE AND WEST 20TH STREET																					
West 20th Street	NB	LTR	0.96	57.2	E	LTR	1.20+	120.0+	F*	LTR	1.18	120.0+	F*	LTR	1.20+	120.0+	F*	LTR	1.20+	120.0+	F*
Mermaid Avenue	EB	LT	0.65	14.3	B	LT	0.51	12.1	B	LT	0.38	10.2	B	LT	0.44	11.0	B	LT	0.36	10.1	B
	WB	TR	0.45	11.0	B	TR	0.42	10.7	B	TR	0.58	12.8	B	TR	0.51	11.7	B	TR	0.64	14.1	B
	Overall Intersection	-	0.77	27.2	C	-	0.90	120.0+	F*	-	0.81	57.0	E	-	0.80	70.9	E	-	1.20+	120.0+	F*
19 MERMAID AVENUE AND WEST 19TH STREET																					
West 19th Street	SB	LTR	0.40	17.9	B	LTR	0.90	40.5	D	LTR	0.55	20.8	C	LTR	0.67	24.7	C	LTR	0.88	37.4	D
Mermaid Avenue	EB	TR	0.60	12.3	B	TR	0.50	10.8	B	TR	0.44	10.0	B	TR	0.61	13.1	B	TR	0.54	11.5	B
	WB	LT	0.48	10.6	B	LT	0.50	11.2	B	LT	0.80	19.6	B	LT	0.76	18.3	B	LT	0.78	11.9	B
	Overall Intersection	-	0.52	12.7	B	-	0.66	21.4	C	-	0.71	16.8	B	-	0.72	17.8	B	-	0.82	18.7	B
20 MERMAID AVENUE AND WEST 17TH STREET																					
West 17th Street	NB	LTR	1.15	102.9	F	LTR	1.03	61.5	E	LTR	1.20+	120.0+	F*	LTR	1.20+	120.0+	F*	LTR	1.20+	120.0+	F*
	SB	LTR	0.62	15.7	B	LTR	0.91	25.2	C	LTR	1.20+	120.0+	F*	LTR	1.20+	120.0+	F*	LTR	1.20+	120.0+	F*
Mermaid Avenue	EB	LTR	1.07	76.9	E	LTR	0.95	47.3	D	LTR	0.76	25.8	C	LTR	1.20+	120.0+	F*	LTR	1.20+	120.0+	F*
	WB	LTR	0.61	17.3	B	LTR	0.54	15.5	B	LTR	0.77	21.9	C	LTR	0.67	19.0	B	LTR	1.20+	120.0+	F*
	Overall Intersection	-	1.11	58.0	E	-	0.99	37.8	D	-	1.20+	120.0+	F*	-	1.20+	120.0+	F*	-	1.20+	120.0+	F*
21 MERMAID AVENUE AND WEST 15TH STREET																					
West 15th Street	NB	LTR	0.66	24.8	C	LTR	0.57	21.2	C	LTR	0.89	40.0	D	LTR	0.78	28.7	C	LTR	1.20+	120.0+	F*
Mermaid Avenue	EB	LT	0.48	9.9	A	LT	0.46	9.9	A	LT	0.42	9.7	A	LT	0.44	9.7	A	LT	0.39	9.0	A
	WB	TR	0.32	8.6	A	TR	0.33	8.6	A	TR	0.40	9.3	A	TR	0.33	8.7	A	TR	0.39	8.9	A
	Overall Intersection	-	0.55	14.3	B	-	0.50	12.9	B	-	0.60	21.8	C	-	0.57	16.7	B	-	0.80	116.2	F
22 MERMAID AVENUE AND STILLWELL AVENUE																					
Stillwell Avenue	NB	LT	0.69	23.6	C	LT	0.70	23.6	C	LT	0.79	28.3	C	LT	0.90	40.8	D	LT	1.20+	120.0+	F*
	SB	LTR	0.36	12.6	B	LTR	0.49	13.9	B	LTR	0.53	14.3	B	LTR	0.44	13.4	B	LTR	0.48	13.9	B
Mermaid Avenue	EB	LTR	0.90	44.9	D	LTR	0.98	58.3	E	LTR	0.80	30.5	C	LTR	0.91	42.2	D	LTR	0.98	56.4	D
	WB	LTR	0.25	13.1	B	LTR	0.08	10.6	B	LTR	0.07	10.4	B	LTR	0.09	10.7	B	LTR	0.09	10.7	B
	Overall Intersection	-	0.80	25.9	C	-	0.84	30.4	C	-	0.79	22.4	C	-	0.90	30.2	C	-	1.18	89.4	F

**TABLE F-3
CONEY ISLAND REZONING FEIS
2019 BUILD TRAFFIC LEVELS OF SERVICE**

INTERSECTION & APPROACH		AM				Midday				PM				Saturday Midday				Saturday PM			
		Mvt.	V/C	Control Delay	LOS	Mvt.	V/C	Control Delay	LOS	Mvt.	V/C	Control Delay	LOS	Mvt.	V/C	Control Delay	LOS	Mvt.	V/C	Control Delay	LOS
23 NEPTUNE AVENUE AND CROPSEY AVENUE / WEST 17TH STREET																					
Cropsey Avenue / West 17th Street	NB	LTR	1.20+	120.0+	F*	LTR	1.20+	120.0+	F*	LTR	1.20+	120.0+	F*	LTR	1.20+	120.0+	F*	LTR	1.20+	120.0+	F*
	SB	L	1.20+	120.0+	F*	L	1.20+	120.0+	F*	L	1.20+	120.0+	F*	L	1.20+	120.0+	F*	L	1.20+	120.0+	F*
Neptune Avenue	T	0.89	43.0	D	T	1.20+	120.0+	F*	T	1.20+	120.0+	F*	T	1.20+	120.0+	F*	T	1.20+	120.0+	F*	
	R	0.81	20.4	C	R	0.74	18.7	B	R	0.94	31.9	C	R	1.01	48.3	D	R	0.78	20.6	C	
	EB	L	1.20+	120.0+	F*	L	1.12	114.0	F	L	1.17	120.0+	F*	L	1.20+	120.0+	F*	L	1.20+	120.0+	F*
	TR	0.40	12.7	B	TR	0.34	11.5	B	TR	0.32	11.9	B	TR	0.36	11.7	B	TR	0.36	11.7	B	
	WB	L	0.42	29.2	C	L	0.45	28.5	C	L	0.64	37.8	D	L	0.77	46.2	D	L	0.58	34.5	C
	TR	1.06	76.6	E	TR	1.20+	120.0+	F*	TR	1.20+	120.0+	F*	TR	1.20+	120.0+	F*	TR	1.20+	120.0+	F*	
Overall Intersection	-	1.20+	120.0+	F*	-	1.20+	120.0+	F*	-	1.20+	120.0+	F*	-	1.20+	120.0+	F*	-	1.20+	120.0+	F*	
24 NEPTUNE AVENUE STILLWELL AVENUE																					
Stillwell Avenue	NB	-	-	-	-	-	-	-	-	-	-	-	-	-	-	-	-	DefL	0.56	23.6	C
	LTR	0.43	18.9	B	LTR	0.48	19.7	B	LTR	0.54	20.8	C	LTR	0.55	20.8	C	-	-	-	-	
	-	-	-	-	-	-	-	-	-	-	-	-	-	-	-	-	-	TR	0.59	21.9	C
	SB	-	-	-	-	DefL	0.70	30.2	C	-	-	-	-	DefL	0.67	29.8	C	DefL	0.45	21.2	C
Neptune Avenue	LTR	0.66	24.1	C	-	-	-	-	LTR	0.89	35.1	D	-	-	-	-	-	-	-	-	
	-	-	-	-	TR	0.86	37.9	D	-	-	-	-	TR	0.70	27.4	C	TR	0.71	28.2	C	
	EB	LTR	1.20+	120.0+	F*	LTR	1.20+	120.0+	F*	LTR	1.20+	120.0+	F*	LTR	1.20+	120.0+	F*	LTR	1.20+	120.0+	F*
	WB	LTR	1.20+	120.0+	F*	LTR	1.20+	120.0+	F*	LTR	1.20+	120.0+	F*	LTR	1.20+	120.0+	F*	LTR	1.20+	120.0+	F*
	Overall Intersection	-	1.15	120.0+	F*	-	1.20+	120.0+	F*	-	1.20+	120.0+	F*	-	1.17	120.0+	F*	-	1.08	120.0+	F*
	25 NEPTUNE AVENUE AND WEST 8TH STREET / SHELL ROAD																				
West 8th Street/Shell Road	NB	L	1.20+	120.0+	F*	L	1.20+	120.0+	F*	L	1.20+	120.0+	F*	L	1.20+	120.0+	F*	L	1.20+	120.0+	F*
	TR	0.38	23.6	C	TR	0.28	22.4	C	TR	0.34	23.1	C	TR	0.32	22.8	C	TR	0.30	22.6	C	
	SB	L	0.53	30.7	C	L	0.44	28.3	C	L	0.20	22.7	C	L	0.43	27.6	C	L	0.28	24.0	C
	TR	0.84	35.1	D	TR	0.73	31.0	C	TR	0.83	34.6	C	TR	0.84	36.1	D	TR	0.76	31.7	C	
Neptune Avenue	EB	DefL	1.18	110.6	F	-	-	-	-	-	-	-	-	-	-	-	-	-	-	-	
	-	-	-	-	LTR	1.20+	120.0+	F*	LTR	1.20+	120.0+	F*	LTR	1.20+	120.0+	F*	LTR	1.12	83.7	F	
	TR	0.96	30.3	C	-	-	-	-	-	-	-	-	-	-	-	-	-	-	-	-	
	WB	LTR	0.53	14.7	B	LTR	0.89	25.8	C	LTR	0.60	15.7	B	LTR	0.75	16.4	B	LTR	0.65	15.4	B
Overall Intersection	-	1.20	46.3	D	-	1.20+	92.9	F	-	1.20+	82.2	F	-	1.20+	79.9	E	-	1.20+	66.9	E	
26 OCEAN PARKWAY AND NEPTUNE AVENUE																					
Ocean Parkway (Main Road)	NB	L	0.29	52.7	D	L	0.56	62.0	E	L	0.45	55.6	E	L	0.40	55.1	E	L	0.31	52.1	D
	TR	0.86	47.4	D	TR	0.94	57.6	E	TR	1.05	84.1	F	TR	1.20	120.0+	F*	TR	1.20+	120.0+	F*	
	SB	L	1.20+	120.0+	F*	L	1.18	120.0+	F*	L	1.19	120.0+	F*	L	1.20+	120.0+	F*	L	1.18	120.0+	F*
	TR	0.60	34.8	C	TR	0.68	37.8	D	TR	1.16	120.0+	F*	TR	0.92	50.1	D	TR	1.14	111.4	F	
Ocean Parkway (Service Road)	NB	TR	0.40	33.4	C	TR	0.54	39.5	D	TR	0.41	35.2	D	TR	0.48	37.7	D	TR	0.69	46.4	D
	SB	TR	1.15	120.0+	F*	TR	1.20+	120.0+	F*	TR	1.20+	120.0+	F*	TR	1.10	120.0+	F*	TR	0.99	95.8	F
Neptune Avenue	EB	L	1.20+	120.0+	F*	L	1.20+	120.0+	F*	L	1.20+	120.0+	F*	L	1.20+	120.0+	F*	L	1.20+	120.0+	F*
	T	0.94	58.8	E	T	0.83	43.4	D	T	0.70	36.4	D	T	0.69	34.6	C	T	0.53	29.4	C	
	R	0.25	25.7	C	R	0.19	23.4	C	R	0.18	24.6	C	R	0.19	23.4	C	R	0.29	25.1	C	
	WB	LTR	1.20+	120.0+	F*	LTR	1.20+	120.0+	F*	LTR	1.20+	120.0+	F*	LTR	1.20+	120.0+	F*	LTR	1.20+	120.0+	F*
Overall Intersection	-	1.20+	120.0+	F*	-	1.20+	120.0+	F*	-	1.20+	120.0+	F*	-	1.20+	120.0+	F*	-	1.20+	120.0+	F*	

**TABLE F-3
CONEY ISLAND REZONING FEIS
2019 BUILD TRAFFIC LEVELS OF SERVICE**

INTERSECTION & APPROACH	Mvt.	AM				Midday				PM				Saturday Midday				Saturday PM			
		V/C	Control Delay	LOS		Mvt.	V/C	Control Delay	LOS	Mvt.	V/C	Control Delay	LOS	Mvt.	V/C	Control Delay	LOS	Mvt.	V/C	Control Delay	LOS
27 CROPSEY AVENUE AND BAY 50TH STREET																					
Cropsey Avenue (Main Road)	NB	DefL	1.07	77.0	E	DefL	1.08	79.1	E	DefL	1.02	59.0	E	DefL	1.20+	120.0+	F*	DefL	1.20+	120.0+	F*
	T	0.72	17.5	B	T	0.72	17.3	B	T	0.70	16.1	B	T	0.91	27.8	C	T	0.81	20.3	C	
Cropsey Avenue (Service Road)	SB	TR	0.89	32.5	C	TR	0.72	26.6	C	TR	0.91	34.4	C	TR	0.81	28.9	C	TR	0.64	24.6	C
	NB	T	0.33	10.3	B	T	0.28	9.7	A	T	0.52	12.9	B	T	0.36	10.7	B	T	0.35	10.5	B
Bay 50th Street	WB	LTR	0.97	58.7	E	LTR	0.71	36.8	D	LTR	0.91	49.7	D	LTR	0.91	49.6	D	LTR	0.80	41.1	D
Shore Parkway Ramp (Unsignalized)	EB	R	-	83.1	F	R	-	120.0+	F*	R	-	120.0+	F*	R	-	120.0+	F*	R	-	120.0+	F*
Overall Intersection	-	1.20+	51.0	D	-	1.20+	53.1	D	-	1.20+	54.5	D	-	1.20+	88.2	F	-	1.20+	116.7	F	
28 CROPSEY AVENUE AND BAY 52ND STREET																					
Cropsey Avenue	NB	TR	1.16	100.2	F	TR	0.99	37.4	D	TR	1.20+	120.0+	F*	TR	1.20+	120.0+	F*	TR	1.16	100.0	F
	SB	T	0.81	25.5	C	T	0.73	23.5	C	T	1.03	52.2	D	T	0.93	33.8	C	T	0.79	25.8	C
Bay 52nd Street	EB	L	0.28	17.1	B	L	0.49	20.3	C	L	0.38	18.5	B	L	0.50	20.5	C	L	0.58	22.1	C
	TR	0.56	22.4	C	TR	0.96	51.1	D	TR	1.13	103.2	F	TR	1.20+	120.0+	F*	TR	1.20+	120.0+	F*	
	R	0.69	26.0	C	R	0.98	54.9	D	R	1.20+	120.0+	F*	R	1.20+	120.0+	F*	R	1.20+	120.0+	F*	
Overall Intersection	-	0.92	61.5	E	-	0.99	37.2	D	-	1.20+	102.2	F	-	1.20+	120.0+	F*	-	1.20+	116.2	F	
29 OCEAN PARKWAY AND SHORE PARKWAY SOUTH																					
Ocean Parkway (Main Road)	NB	T	0.61	28.7	C	T	0.49	20.6	C	T	0.98	58.2	E	T	0.52	21.0	C	T	0.62	22.8	C
	SB	L	1.15	120.0+	F*	L	1.18	120.0+	F*	L	1.06	101.7	F	L	1.20	120.0+	F*	L	1.03	103.2	F
Ocean Parkway (Service Road)	T	0.28	11.3	B	T	0.32	8.8	A	T	0.55	18.2	B	T	0.38	9.3	A	T	0.42	9.7	A	
	NB	TR	0.99	70.6	E	TR	0.85	40.4	D	TR	0.97	77.4	E	TR	0.46	21.7	C	TR	0.72	29.5	C
Shore Parkway South	SB	T	0.34	12.4	B	T	0.34	9.4	A	T	0.41	16.4	B	T	0.22	8.3	A	T	0.22	8.2	A
	EB	L	0.98	67.4	E	L	0.83	55.8	E	L	0.52	33.3	C	L	0.81	54.1	D	L	0.91	60.7	E
	LTR	1.02	72.7	E	LTR	0.93	63.6	E	LTR	0.80	42.0	D	LTR	0.90	59.3	E	LTR	1.20+	120.0+	F*	
Overall Intersection	-	1.03	54.4	D	-	0.93	42.3	D	-	0.92	47.4	D	-	0.73	40.5	D	-	0.95	57.5	E	
30 OCEAN PARKWAY AND SHORE PARKWAY NORTH																					
Ocean Parkway (Main Road)	NB	L	1.00	96.4	F	L	1.06	113.2	F	L	0.86	68.6	E	L	1.01	98.6	F	L	1.20+	120.0+	F*
	T	0.62	20.7	C	T	0.39	9.4	A	T	0.47	12.8	B	T	0.39	9.4	A	T	0.47	10.2	B	
Ocean Parkway (Service Road)	SB	T	0.64	33.1	C	T	0.40	19.3	B	T	0.64	26.9	C	T	0.50	20.7	C	T	0.51	20.9	C
	NB	T	0.19	14.8	B	T	0.10	7.3	A	T	0.12	9.7	A	T	0.07	7.1	A	T	0.09	7.2	A
Shore Parkway North	SB	TR	0.57	33.3	C	TR	0.35	19.2	B	TR	0.48	25.1	C	TR	0.24	17.6	B	TR	0.27	18.2	B
	WB	L	0.44	30.1	C	L	0.67	42.1	D	L	0.77	49.7	D	L	0.78	55.7	E	L	0.82	54.9	D
	LT	0.46	30.5	C	LT	0.66	41.8	D	LT	0.86	57.3	E	LT	0.84	60.2	E	LT	0.91	64.5	E	
	R	1.20	120.0+	F*	R	1.20+	120.0+	F*	R	1.20+	120.0+	F*	R	1.08	117.0	F	R	1.20+	120.0+	F*	
Overall Intersection	-	1.05	46.8	D	-	1.02	102.6	F	-	0.91	47.9	D	-	0.75	38.7	D	-	1.04	87.1	F	

(1) Control delay is measured in seconds per vehicle.

(2) Level of service (LOS) for signalized intersections is based upon average control delay per vehicle (sec/veh) for each lane group as listed in the 2000 Highway Capacity Manual -- TRB.

(3) Level of service (LOS) for unsignalized intersections is based upon control delay per vehicle (sec/veh) for each minor-approach as listed in the 2000 Highway Capacity Manual -- TRB.

(4) Overall intersection V/C ratio is the critical lane groups' V/C ratio, not the weighted average of all the movements.

**TABLE F-4
CONEY ISLAND REZONING FEIS
NO BUILD VS BUILD TRAFFIC LEVELS OF SERVICE COMPARISON - WEEKDAY AM**

INTERSECTION & APPROACH	No Build					Build				
	Mvt.	V/C	Control Delay	LOS	Mvt.	V/C	Control Delay	LOS		
1 SURF AVENUE AND WEST 30TH STREET										
West 30th Street	SB	LR	0.26	26.1	C	LR	0.26	26.1	C	
Surf Avenue	EB	T	0.31	9.7	A	T	0.31	9.8	A	
	WB	T	0.34	10.1	B	T	0.35	10.2	B	
Overall Intersection	-		0.32	11.4	B	-	0.32	11.4	B	
2 SURF AVENUE AND WEST 29TH STREET										
West 29th Street	NB	LR	0.25	26.6	C	LR	0.25	26.6	C	
	SB	LTR	0.68	37.9	D	LTR	0.68	37.9	D	
Surf Avenue	EB	TR	0.35	10.2	B	TR	0.36	10.2	B	
	WB	LT	0.36	10.3	B	LT	0.37	10.4	B	
Overall Intersection	-		0.47	15.8	B	-	0.47	15.8	B	
3 SURF AVENUE AND WEST 28TH STREET										
West 28th Street	NB	LR	0.06	23.7	C	LR	0.06	23.7	C	
	SB	LTR	0.27	26.3	C	LTR	0.27	26.3	C	
Surf Avenue	EB	TR	0.39	10.5	B	TR	0.39	10.6	B	
	WB	LT	0.35	10.2	B	LT	0.36	10.3	B	
Overall Intersection	-		0.35	11.9	B	-	0.35	11.9	B	
4 SURF AVENUE AND WEST 25TH STREET										
West 25th Street	NB	LR	0.20	25.7	C	LR	0.20	25.7	C	
	SB	LTR	0.34	27.3	C	LTR	0.34	27.3	C	
Surf Avenue	EB	TR	0.38	10.3	B	TR	0.38	10.4	B	
	WB	LT	0.40	10.8	B	LT	0.41	10.9	B	
Overall Intersection	-		0.38	12.8	B	-	0.39	12.9	B	
5 SURF AVENUE AND WEST 24TH STREET										
West 24th Street	NB	LTR	0.25	22.9	C	LTR	0.25	22.9	C	
Surf Avenue	EB	LTR	0.63	16.9	B	LTR	0.64	17.2	B	
	WB	LTR	0.48	14.1	B	LTR	0.50	14.3	B	
Overall Intersection	-		0.48	16.1	B	-	0.49	16.3	B	
6 SURF AVENUE AND WEST 23RD STREET										
West 23rd Street	SB	LTR	0.24	22.4	C	LTR	0.24	22.4	C	
Surf Avenue	EB	TR	0.49	13.8	B	TR	0.50	13.9	B	
	WB	LT	0.51	14.3	B	LT	0.52	14.5	B	
Overall Intersection	-		0.41	14.7	B	-	0.41	14.8	B	

**TABLE F-4
CONEY ISLAND REZONING FEIS
NO BUILD VS BUILD TRAFFIC LEVELS OF SERVICE COMPARISON - WEEKDAY AM**

INTERSECTION & APPROACH	No Build				Build				
	Mvt.	V/C	Control Delay	LOS	Mvt.	V/C	Control Delay	LOS	
7 SURF AVENUE AND WEST 21ST STREET									
West 21st Street	NB	LR	0.11	28.9	C	-	-	-	-
	SB	LTR	0.52	37.4	D	LTR	0.63	41.4	D
Surf Avenue	EB	TR	0.41	7.8	A	TR	0.43	8.0	A
	WB	LT	0.48	8.7	A	LT	0.62	10.9	B
Overall Intersection	-	0.49	11.3	B	-	0.62	12.8	B	
8 SURF AVENUE AND WEST 20TH STREET (UNSIGNALIZED INTERSECTION)									
West 20th Street	NB	-	-	-	-	LTR	-	120.0+	F*
Surf Avenue	EB	LT	-	10.8	B	LT	-	11.4	B
	WB	-	-	-	-	LT	-	10.2	B
Overall Intersection	-	-	0.3	A	-	-	120.0+	F*	
9 SURF AVENUE AND WEST 19TH STREET									
West 19th Street	NB	L	0.04	23.2	C	LR	0.85	53.3	D
		R	0.31	26.9	C	-	-	-	-
Surf Avenue	SB	LTR	0.49	31.1	C	LTR	0.69	38.7	D
	EB	TR	0.47	11.4	B	TR	0.57	12.9	B
	WB	L	0.33	12.0	B	L	0.45	15.7	B
T		0.41	10.7	B	T	0.48	11.6	B	
Overall Intersection	-	0.48	14.2	B	-	0.67	20.1	C	
10 SURF AVENUE AND WEST 17TH STREET									
West 17th Street	SB	L	0.19	28.3	C	L	0.40	31.8	C
		R	0.90	65.1	E	R	1.20+	120.0+	F*
Surf Avenue	EB	DefL	0.72	21.2	C	DefL	1.20+	120.0+	F*
		T	0.56	11.4	B	T	0.68	14.0	B
	WB	TR	0.32	7.8	A	TR	0.46	9.3	A
Overall Intersection	-	0.77	20.8	C	-	1.20+	86.1	F	
11 SURF AVENUE AND WEST 16TH STREET									
West 16th Street	NB	LR	0.03	26.3	C	-	-	-	-
	SB	LTR	0.28	30.0	C	LTR	0.84	57.5	E
Surf Avenue	EB	TR	0.35	8.0	A	TR	0.47	9.2	A
	WB	LT	0.30	7.6	A	LT	0.46	9.2	A
Overall Intersection	-	0.33	9.6	A	-	0.57	15.9	B	

**TABLE F-4
CONEY ISLAND REZONING FEIS
NO BUILD VS BUILD TRAFFIC LEVELS OF SERVICE COMPARISON - WEEKDAY AM**

INTERSECTION & APPROACH	No Build				Build				
	Mvt.	V/C	Control Delay	LOS	Mvt.	V/C	Control Delay	LOS	
12 SURF AVENUE AND WEST 15TH STREET									
West 15th Street	NB	LTR	0.16	29.3	C	LT	0.38	34.7	C
		-	-	-	-	R	0.13	30.3	C
Surf Avenue	EB	LTR	0.43	8.1	A	LT	0.59	10.3	B
	WB	LTR	0.41	7.9	A	TR	0.47	8.5	A
Overall Intersection	-	0.36	8.8	A	-	0.54	10.9	B	B
13 SURF AVENUE AND STILLWELL AVENUE									
Stillwell Avenue	NB	LTR	0.14	29.2	C	LTR	0.16	29.5	C
	SB	LTR	0.62	36.8	D	LTR	0.84	49.2	D
Surf Avenue	EB	L	0.40	10.3	B	L	0.65	20.1	C
		TR	0.28	6.7	A	TR	0.35	7.3	A
	WB	L	0.02	5.4	A	L	0.03	5.4	A
		TR	0.33	7.1	A	TR	0.43	8.1	A
Overall Intersection	-	0.46	13.2	B	-	0.69	16.3	B	B
14 SURF AVENUE AND WEST 12TH STREET									
West 12th Street	NB	LTR	0.34	33.3	C	-	-	-	-
	SB	LTR	0.41	33.0	C	LTR	0.34	31.0	C
Surf Avenue	EB	LTR	0.36	8.2	A	LTR	0.45	9.1	A
	WB	LTR	0.31	7.8	A	LTR	0.40	8.5	A
Overall Intersection	-	0.38	11.5	B	-	0.42	10.5	B	B
15 SURF AVENUE AND WEST 8TH STREET									
West 8th Street	NB	LTR	0.10	20.6	C	LTR	0.32	23.6	C
	SB	L	0.45	26.3	C	L	0.52	28.6	C
		TR	0.23	21.8	C	TR	0.33	22.9	C
Surf Avenue	EB	L	0.33	13.8	B	L	0.51	18.5	B
		TR	0.34	12.3	B	TR	0.44	13.4	B
	WB	L	0.04	9.9	A	L	0.15	11.3	B
		TR	0.36	12.6	B	TR	0.40	13.0	B
Overall Intersection	-	0.40	15.3	B	-	0.52	16.9	B	B
16 MERMAID AVENUE AND WEST 30TH STREET									
West 30th Street	SB	LTR	0.34	17.2	B	LTR	0.34	17.2	B
Mermaid Avenue	EB	TR	0.50	11.3	B	TR	0.51	11.5	B
	WB	LT	0.38	9.7	A	LT	0.39	9.9	A
Overall Intersection	-	0.44	11.9	B	-	0.45	12.0	B	B

**TABLE F-4
CONEY ISLAND REZONING FEIS
NO BUILD VS BUILD TRAFFIC LEVELS OF SERVICE COMPARISON - WEEKDAY AM**

INTERSECTION & APPROACH	No Build				Build				
	Mvt.	V/C	Control Delay	LOS	Mvt.	V/C	Control Delay	LOS	
17 MERMAID AVENUE AND WEST 29TH STREET									
Mermaid Avenue	EB	LTR	0.63	14.1	B	LTR	0.64	14.4	B
	WB	LTR	0.59	13.7	B	LTR	0.60	13.9	B
Overall Intersection	-	0.62	13.9	B	-	0.64	14.2	B	
18 MERMAID AVENUE AND WEST 20TH STREET									
West 20th Street	NB	LTR	0.38	18.8	B	LTR	0.96	57.2	E
Mermaid Avenue	EB	LT	0.65	14.1	B	LT	0.65	14.3	B
	WB	TR	0.45	10.9	B	TR	0.45	11.0	B
Overall Intersection	-	0.55	13.7	B	-	0.77	27.2	C	
19 MERMAID AVENUE AND WEST 19TH STREET									
West 19th Street	SB	LTR	0.37	17.4	B	LTR	0.40	17.9	B
Mermaid Avenue	EB	TR	0.57	11.8	B	TR	0.60	12.3	B
	WB	LT	0.44	10.0	B	LT	0.48	10.6	B
Overall Intersection	-	0.49	12.0	B	-	0.52	12.7	B	
20 MERMAID AVENUE AND WEST 17TH STREET									
West 17th Street	NB	LTR	0.66	18.7	B	LTR	1.15	102.9	F
	SB	LTR	0.42	12.9	B	LTR	0.62	15.7	B
Mermaid Avenue	EB	LTR	1.00	56.9	E	LTR	1.07	76.9	E
	WB	LTR	0.58	16.5	B	LTR	0.61	17.3	B
Overall Intersection	-	0.83	27.8	C	-	1.11	58.0	E	
21 MERMAID AVENUE AND WEST 15TH STREET									
West 15th Street	NB	LTR	0.36	17.3	B	LTR	0.66	24.8	C
Mermaid Avenue	EB	LT	0.48	9.8	A	LT	0.48	9.9	A
	WB	TR	0.32	8.6	A	TR	0.32	8.6	A
Overall Intersection	-	0.43	10.9	B	-	0.55	14.3	B	
22 MERMAID AVENUE AND STILLWELL AVENUE									
Stillwell Avenue	NB	LT	0.61	20.3	C	LT	0.69	23.6	C
	SB	LTR	0.35	12.5	B	LTR	0.36	12.6	B
Mermaid Avenue	EB	LTR	0.85	37.0	D	LTR	0.90	44.9	D
	WB	LTR	0.25	13.0	B	LTR	0.25	13.1	B
Overall Intersection	-	0.73	22.7	C	-	0.80	25.9	C	

**TABLE F-4
CONEY ISLAND REZONING FEIS
NO BUILD VS BUILD TRAFFIC LEVELS OF SERVICE COMPARISON - WEEKDAY AM**

INTERSECTION & APPROACH	No Build				Build				
	Mvt.	V/C	Control Delay	LOS	Mvt.	V/C	Control Delay	LOS	
23 NEPTUNE AVENUE AND CROPSY AVENUE/WEST 17TH STREET									
Cropsy Avenue/West 17th Street	NB	LTR	0.90	46.7	D	LTR	1.20+	120.0+	F*
	SB	L	1.20+	120.0+	F*	L	1.20+	120.0+	F*
		T	0.63	29.0	C	T	0.89	43.0	D
		R	0.80	20.1	C	R	0.81	20.4	C
Neptune Avenue	EB	L	1.20+	120.0+	F*	L	1.20+	120.0+	F*
		TR	0.34	12.1	B	TR	0.40	12.7	B
	WB	L	0.26	25.3	C	L	0.42	29.2	C
		TR	0.98	53.4	D	TR	1.06	76.6	E
Overall Intersection	-	1.20+	74.8	E	-	1.20+	120.0+	F*	
24 NEPTUNE AVENUE AND STILLWELL AVENUE									
Stillwell Avenue	NB	LTR	0.39	18.3	B	LTR	0.43	18.9	B
	SB	LTR	0.64	23.4	C	LTR	0.66	24.1	C
Neptune Avenue	EB	LTR	1.20+	120.0+	F*	LTR	1.20+	120.0+	F*
	WB	LTR	1.04	67.1	E	LTR	1.20+	120.0+	F*
Overall Intersection	-	1.00	99.2	F	-	1.15	120.0+	F*	
25 NEPTUNE AVENUE AND WEST 8TH STREET/SHELL ROAD									
West 8th Street/Shell Road	NB	L	0.94	86.6	F	L	1.20+	120.0+	F*
		TR	0.30	22.6	C	TR	0.38	23.6	C
	SB	L	0.47	28.0	C	L	0.53	30.7	C
		TR	0.78	32.2	C	TR	0.84	35.1	D
Neptune Avenue	EB	DefL	1.03	52.5	D	DefL	1.18	110.6	F
		TR	0.77	18.5	B	TR	0.96	30.3	C
	WB	LTR	0.46	13.6	B	LTR	0.53	14.7	B
Overall Intersection	-	0.99	30.2	C	-	1.20	46.3	D	
26 OCEAN PARKWAY AND NEPTUNE AVENUE									
Ocean Parkway (Main Road)	NB	L	0.29	52.7	D	L	0.29	52.7	D
		TR	0.77	41.5	D	TR	0.86	47.4	D
	SB	L	1.20+	120.0+	F*	L	1.20+	120.0+	F*
		TR	0.57	34.0	C	TR	0.60	34.8	C
Ocean Parkway (Service Road)	NB	TR	0.38	33.0	C	TR	0.40	33.4	C
	SB	TR	1.01	98.5	F	TR	1.15	120.0+	F*
Neptune Avenue	EB	L	1.20+	120.0+	F*	L	1.20+	120.0+	F*
		T	0.84	46.1	D	T	0.94	58.8	E
		R	0.25	25.7	C	R	0.25	25.7	C
	WB	LTR	1.20+	120.0+	F*	LTR	1.20+	120.0+	F*
Overall Intersection	-	1.20+	120.0+	F*	-	1.20+	120.0+	F*	

**TABLE F-4
CONEY ISLAND REZONING FEIS
NO BUILD VS BUILD TRAFFIC LEVELS OF SERVICE COMPARISON - WEEKDAY AM**

INTERSECTION & APPROACH	No Build				Build				
	Mvt.	V/C	Control Delay	LOS	Mvt.	V/C	Control Delay	LOS	
27 CROPSEY AVENUE AND BAY 50TH STREET									
Cropsey Avenue (Main Road)	NB	DefL	0.81	31.9	C	DefL	1.07	77.0	E
		T	0.67	15.9	B	T	0.72	17.5	B
	SB	TR	0.86	30.9	C	TR	0.89	32.5	C
Cropsey Avenue (Service Road)	NB	T	0.33	10.3	B	T	0.33	10.3	B
Bay 50th Street	WB	LTR	0.97	58.7	E	LTR	0.97	58.7	E
Shore Parkway Ramp (Unsignalized)	EB	R	-	67.5	F	R	-	83.1	F
Overall Intersection	-	1.20+	36.3	D	-	1.20+	51.0	D	
28 CROPSEY AVENUE AND BAY 52ND STREET									
Cropsey Avenue	NB	TR	0.96	32.8	C	TR	1.16	100.2	F
	SB	T	0.77	24.2	C	T	0.81	25.5	C
Bay 52nd Street	EB	L	0.28	17.1	B	L	0.28	17.1	B
		TR	0.49	20.9	C	TR	0.56	22.4	C
		R	0.57	22.2	C	R	0.69	26.0	C
Overall Intersection	-	0.76	27.3	C	-	0.92	61.5	E	
29 OCEAN PARKWAY AND SHORE PARKWAY SOUTH									
Ocean Parkway (Main Road)	NB	T	0.54	27.4	C	T	0.61	28.7	C
	SB	L	1.15	120.0+	F*	L	1.15	120.0+	F*
		T	0.26	11.1	B	T	0.28	11.3	B
Ocean Parkway (Service Road)	NB	TR	0.91	55.5	E	TR	0.99	70.6	E
	SB	T	0.32	12.1	B	T	0.34	12.4	B
Shore Parkway South	EB	L	0.98	67.4	E	L	0.98	67.4	E
		LTR	1.02	72.7	E	LTR	1.02	72.7	E
Overall Intersection	-	0.99	53.6	D	-	1.03	54.4	D	
30 OCEAN PARKWAY AND SHORE PARKWAY NORTH									
Ocean Parkway (Main Road)	NB	L	1.00	96.4	F	L	1.00	96.4	F
		T	0.57	19.7	B	T	0.62	20.7	C
	SB	T	0.62	32.7	C	T	0.64	33.1	C
Ocean Parkway (Service Road)	NB	T	0.19	14.8	B	T	0.19	14.8	B
	SB	TR	0.53	32.4	C	TR	0.57	33.3	C
Shore Parkway North	WB	L	0.43	29.8	C	L	0.44	30.1	C
		LT	0.45	30.2	C	LT	0.46	30.5	C
		R	1.20	120.0+	F*	R	1.20	120.0+	F*
Overall Intersection	-	1.02	47.3	D	-	1.05	46.8	D	

(1) Control delay is measured in seconds per vehicle.

(2) Level of service (LOS) for signalized intersections is based upon average control delay per vehicle (sec/veh) for each lane group as listed in the 2000 Highway Capacity Manual -- TRB.

(3) Level of service (LOS) for unsignalized intersections is based upon control delay per vehicle (sec/veh) for each minor-approach as listed in the 2000 Highway Capacity Manual -- TRB.

(4) Overall intersection V/C ratio is the critical lane groups' V/C ratio, not the weighted average of all the movements.

**TABLE F-5
CONEY ISLAND REZONING FEIS
NO BUILD VS BUILD TRAFFIC LEVELS OF SERVICE COMPARISON - WEEKDAY MD**

INTERSECTION & APPROACH	No Build					Build				
	Mvt.	V/C	Control Delay	LOS	Mvt.	V/C	Control Delay	LOS		
1 SURF AVENUE AND WEST 30TH STREET										
West 30th Street	SB	LR	0.40	28.6	C	LR	0.40	28.6	C	
Surf Avenue	EB	T	0.25	9.2	A	T	0.29	9.6	A	
	WB	T	0.28	9.4	A	T	0.31	9.7	A	
Overall Intersection	-		0.32	12.2	B	-	0.34	12.2	B	
2 SURF AVENUE AND WEST 29TH STREET										
West 29th Street	NB	LR	0.44	31.3	C	LR	0.44	31.3	C	
	SB	LTR	0.35	27.4	C	LTR	0.35	27.4	C	
Surf Avenue	EB	TR	0.30	9.7	A	TR	0.34	10.1	B	
	WB	LT	0.33	10.0	A	LT	0.36	10.4	B	
Overall Intersection	-		0.36	14.0	B	-	0.39	13.9	B	
3 SURF AVENUE AND WEST 28TH STREET										
West 28th Street	NB	LR	0.15	24.8	C	LR	0.15	24.8	C	
	SB	LTR	0.42	29.6	C	LTR	0.42	29.6	C	
Surf Avenue	EB	TR	0.32	9.8	A	TR	0.36	10.2	B	
	WB	LT	0.28	9.5	A	LT	0.31	9.8	A	
Overall Intersection	-		0.35	12.7	B	-	0.38	12.7	B	
4 SURF AVENUE AND WEST 25TH STREET										
West 25th Street	NB	LR	0.25	27.0	C	LR	0.25	27.0	C	
	SB	LTR	0.29	26.8	C	LTR	0.29	26.8	C	
Surf Avenue	EB	TR	0.32	9.8	A	TR	0.35	10.1	B	
	WB	LT	0.31	9.8	A	LT	0.34	10.1	B	
Overall Intersection	-		0.31	12.2	B	-	0.33	12.2	B	
5 SURF AVENUE AND WEST 24TH STREET										
West 24th Street	NB	LTR	0.30	23.7	C	LTR	0.30	23.7	C	
Surf Avenue	EB	LTR	0.53	14.9	B	LTR	0.57	15.7	B	
	WB	LTR	0.40	13.0	B	LTR	0.44	13.4	B	
Overall Intersection	-		0.44	14.9	B	-	0.47	15.4	B	
6 SURF AVENUE AND WEST 23RD STREET										
West 23rd Street	SB	LTR	0.35	24.2	C	LTR	0.35	24.2	C	
Surf Avenue	EB	TR	0.41	12.8	B	TR	0.44	13.2	B	
	WB	LT	0.41	12.9	B	LT	0.45	13.4	B	
Overall Intersection	-		0.39	14.1	B	-	0.41	14.5	B	

**TABLE F-5
CONEY ISLAND REZONING FEIS
NO BUILD VS BUILD TRAFFIC LEVELS OF SERVICE COMPARISON - WEEKDAY MD**

INTERSECTION & APPROACH	No Build				Build				
	Mvt.	V/C	Control Delay	LOS	Mvt.	V/C	Control Delay	LOS	
7 SURF AVENUE AND WEST 21ST STREET									
West 21st Street	NB	LR	0.21	30.6	C	-	-	-	-
	SB	LTR	0.58	41.0	D	LTR	1.16	120.0+	F*
Surf Avenue	EB	TR	0.33	7.1	A	TR	0.37	7.4	A
	WB	LT	0.35	7.3	A	LT	0.54	9.5	A
Overall Intersection	-	0.41	11.4	B	-	0.69	30.1	C	
8 SURF AVENUE AND WEST 20TH STREET (UNSIGNALIZED INTERSECTION)									
West 20th Street	NB	-	-	-	-	LTR	-	120.0+	F*
Surf Avenue	EB	LT	-	11.5	B	LT	-	14.5	B
	WB	-	-	-	-	LT	-	10.8	A
Overall Intersection	-	-	0.8	A	-	-	120.0+	F*	
9 SURF AVENUE AND WEST 19TH STREET									
West 19th Street	NB	L	0.03	23.0	C	LR	0.39	29.3	C
		R	0.07	23.5	C	-	-	-	-
Surf Avenue	SB	LTR	0.54	32.5	C	LTR	0.86	51.7	D
	EB	TR	0.34	10.0	A	TR	0.40	10.5	B
	WB	L	0.16	9.2	A	L	0.24	10.5	B
T		0.35	10.1	B	T	0.53	12.1	B	
Overall Intersection	-	0.41	13.0	B	-	0.64	18.1	B	
10 SURF AVENUE AND WEST 17TH STREET									
West 17th Street	SB	L	0.57	36.1	D	L	1.07	101.3	F
		R	0.75	48.1	D	R	1.20+	120.0+	F*
Surf Avenue	EB	DefL	0.54	13.7	B	DefL	1.20+	120.0+	F*
		T	0.40	8.9	A	T	0.50	10.1	B
	WB	TR	0.32	7.8	A	TR	0.65	12.4	B
Overall Intersection	-	0.60	17.4	B	-	1.20+	80.3	F	
11 SURF AVENUE AND WEST 16TH STREET									
West 16th Street	NB	LR	0.08	27.3	C	-	-	-	-
	SB	LTR	0.36	32.0	C	LTR	1.16	120.0+	F*
Surf Avenue	EB	TR	0.34	7.9	A	TR	0.56	10.2	B
	WB	LT	0.29	7.6	A	LT	0.70	13.6	B
Overall Intersection	-	0.34	9.8	A	-	0.82	29.2	C	

**TABLE F-5
CONEY ISLAND REZONING FEIS
NO BUILD VS BUILD TRAFFIC LEVELS OF SERVICE COMPARISON - WEEKDAY MD**

INTERSECTION & APPROACH	No Build				Build				
	Mvt.	V/C	Control Delay	LOS	Mvt.	V/C	Control Delay	LOS	
12 SURF AVENUE AND WEST 15TH STREET									
West 15th Street	NB	LTR	0.25	30.5	C	LT	0.60	44.0	D
		-	-	-	-	R	0.16	29.7	C
Surf Avenue	EB	LTR	0.46	8.4	A	LT	0.77	15.3	B
	WB	LTR	0.46	8.5	A	TR	0.66	11.4	B
Overall Intersection	-	0.41	9.9	A	-	0.73	15.3	B	B
13 SURF AVENUE AND STILLWELL AVENUE									
Stillwell Avenue	NB	LTR	0.63	46.4	D	LTR	0.86	77.3	E
	SB	LTR	0.73	40.1	D	LTR	1.14	120.0+	F*
Surf Avenue	EB	L	0.24	7.6	A	L	0.55	17.0	B
		TR	0.32	7.0	A	TR	0.41	7.8	A
	WB	L	0.14	6.5	A	L	0.17	7.0	A
		TR	0.30	6.9	A	TR	0.50	8.9	A
Overall Intersection	-	0.42	15.9	B	-	0.70	32.6	C	C
14 SURF AVENUE AND WEST 12TH STREET									
West 12th Street	NB	LTR	0.08	27.1	C	-	-	-	-
	SB	LTR	0.21	29.0	C	LTR	0.17	28.3	C
Surf Avenue	EB	LTR	0.37	8.2	A	LTR	0.48	9.4	A
	WB	LTR	0.36	8.1	A	LTR	0.54	10.2	B
Overall Intersection	-	0.32	9.4	A	-	0.44	10.4	B	B
15 SURF AVENUE AND WEST 8TH STREET									
West 8th Street	NB	LTR	0.27	23.1	C	LTR	1.14	120.0+	F*
	SB	L	0.20	22.2	C	L	0.33	25.6	C
		TR	0.19	21.5	C	TR	0.42	24.6	C
Surf Avenue	EB	L	0.41	15.8	B	L	0.74	33.1	C
		TR	0.32	12.0	B	TR	0.46	13.6	B
	WB	L	0.17	11.4	B	L	0.41	16.2	B
		TR	0.39	12.8	B	TR	0.51	14.4	B
Overall Intersection	-	0.35	14.8	B	-	0.89	33.2	C	C
16 MERMAID AVENUE AND WEST 30TH STREET									
West 30th Street	SB	LTR	0.52	20.3	C	LTR	0.52	20.3	C
Mermaid Avenue	EB	TR	0.37	9.7	A	TR	0.42	10.3	B
	WB	LT	0.40	9.8	A	LT	0.45	10.5	B
Overall Intersection	-	0.44	12.8	B	-	0.48	13.0	B	B

**TABLE F-5
CONEY ISLAND REZONING FEIS
NO BUILD VS BUILD TRAFFIC LEVELS OF SERVICE COMPARISON - WEEKDAY MD**

INTERSECTION & APPROACH	No Build				Build				
	Mvt.	V/C	Control Delay	LOS	Mvt.	V/C	Control Delay	LOS	
17 MERMAID AVENUE AND WEST 29TH STREET									
Mermaid Avenue	EB	LTR	0.54	12.7	B	LTR	0.60	14.0	B
	WB	LTR	0.73	18.6	B	LTR	0.79	21.8	C
Overall Intersection		-	0.74	16.1	B	-	0.79	18.4	B
18 MERMAID AVENUE AND WEST 20TH STREET									
West 20th Street	NB	LTR	0.71	29.5	C	LTR	1.20+	120.0+	F*
Mermaid Avenue	EB	LT	0.50	11.9	B	LT	0.51	12.1	B
	WB	TR	0.42	10.6	B	TR	0.42	10.7	B
Overall Intersection		-	0.58	16.2	B	-	0.90	120.0+	F*
19 MERMAID AVENUE AND WEST 19TH STREET									
West 19th Street	SB	LTR	0.71	25.5	C	LTR	0.90	40.5	D
Mermaid Avenue	EB	TR	0.43	9.8	A	TR	0.50	10.8	B
	WB	LT	0.40	9.6	A	LT	0.50	11.2	B
Overall Intersection		-	0.54	14.9	B	-	0.66	21.4	C
20 MERMAID AVENUE AND WEST 17TH STREET									
West 17th Street	NB	LTR	0.58	16.7	B	LTR	1.03	61.5	E
	SB	LTR	0.51	13.6	B	LTR	0.91	25.2	C
Mermaid Avenue	EB	LTR	0.82	29.1	C	LTR	0.95	47.3	D
	WB	LTR	0.48	14.5	B	LTR	0.54	15.5	B
Overall Intersection		-	0.70	18.2	B	-	0.99	37.8	D
21 MERMAID AVENUE AND WEST 15TH STREET									
West 15th Street	NB	LTR	0.28	15.9	B	LTR	0.57	21.2	C
Mermaid Avenue	EB	LT	0.44	9.7	A	LT	0.46	9.9	A
	WB	TR	0.29	8.3	A	TR	0.33	8.6	A
Overall Intersection		-	0.38	10.4	B	-	0.50	12.9	B
22 MERMAID AVENUE AND STILLWELL AVENUE									
Stillwell Avenue	NB	LT	0.49	16.3	B	LT	0.70	23.6	C
	SB	LTR	0.44	13.4	B	LTR	0.49	13.9	B
Mermaid Avenue	EB	LTR	0.86	36.7	D	LTR	0.98	58.3	E
	WB	LTR	0.08	10.6	B	LTR	0.08	10.6	B
Overall Intersection		-	0.67	22.0	C	-	0.84	30.4	C

**TABLE F-5
CONEY ISLAND REZONING FEIS
NO BUILD VS BUILD TRAFFIC LEVELS OF SERVICE COMPARISON - WEEKDAY MD**

INTERSECTION & APPROACH	No Build				Build				
	Mvt.	V/C	Control Delay	LOS	Mvt.	V/C	Control Delay	LOS	
23 NEPTUNE AVENUE AND CROPSY AVENUE/WEST 17TH STREET									
Cropsy Avenue/West 17th Street	NB	LTR	1.15	120.0+	F*	LTR	1.20+	120.0+	F*
	SB	L	1.20+	120.0+	F*	L	1.20+	120.0+	F*
	T		0.87	42.9	D	T	1.20+	120.0+	F*
Neptune Avenue	R		0.72	18.3	B	R	0.74	18.7	B
	EB	L	1.07	96.5	F	L	1.12	114.0	F
	TR		0.26	10.8	B	TR	0.34	11.5	B
	WB	L	0.20	23.2	C	L	0.45	28.5	C
	TR		1.07	77.9	E	TR	1.20+	120.0+	F*
Overall Intersection	-	1.20+	80.9	F	-	1.20+	120.0+	F*	
24 NEPTUNE AVENUE AND STILLWELL AVENUE									
Stillwell Avenue	NB	LTR	0.44	19.2	B	LTR	0.48	19.7	B
	SB	LTR	0.82	30.1	C	DefL	0.70	30.2	C
	-	-	-	-	-	TR	0.86	37.9	D
Neptune Avenue	EB	LTR	1.13	103.8	F	LTR	1.20+	120.0+	F*
	WB	LTR	1.16	107.8	F	LTR	1.20+	120.0+	F*
Overall Intersection	-	0.99	76.9	E	-	1.20+	120.0+	F*	
25 NEPTUNE AVENUE AND WEST 8TH STREET/SHELL ROAD									
West 8th Street/Shell Road	NB	L	0.77	51.1	D	L	1.20+	120.0+	F*
	TR		0.20	21.5	C	TR	0.28	22.4	C
	SB	L	0.41	27.3	C	L	0.44	28.3	C
	TR		0.60	27.5	C	TR	0.73	31.0	C
Neptune Avenue	EB	LTR	0.89	26.3	C	LTR	1.20+	120.0+	F*
	WB	LTR	0.58	15.0	B	LTR	0.89	25.8	C
Overall Intersection	-	0.85	25.1	C	-	1.20+	92.9	F	
26 OCEAN PARKWAY AND NEPTUNE AVENUE									
Ocean Parkway (Main Road)	NB	L	0.56	62.0	E	L	0.56	62.0	E
	TR		0.81	44.6	D	TR	0.94	57.6	E
	SB	L	1.18	120.0+	F*	L	1.18	120.0+	F*
	TR		0.59	35.8	D	TR	0.68	37.8	D
Ocean Parkway (Service Road)	NB	TR	0.47	37.2	D	TR	0.54	39.5	D
	SB	TR	0.78	54.9	D	TR	1.20+	120.0+	F*
Neptune Avenue	EB	L	1.20+	120.0+	F*	L	1.20+	120.0+	F*
	T		0.69	34.9	C	T	0.83	43.4	D
	R		0.19	23.4	C	R	0.19	23.4	C
	WB	LTR	1.20+	120.0+	F*	LTR	1.20+	120.0+	F*
Overall Intersection	-	1.20+	120.0+	F*	-	1.20+	120.0+	F*	

**TABLE F-5
CONEY ISLAND REZONING FEIS
NO BUILD VS BUILD TRAFFIC LEVELS OF SERVICE COMPARISON - WEEKDAY MD**

INTERSECTION & APPROACH	No Build				Build				
	Mvt.	V/C	Control Delay	LOS	Mvt.	V/C	Control Delay	LOS	
27 CROPSEY AVENUE AND BAY 50TH STREET									
Cropsey Avenue (Main Road)	NB	DefL	0.84	33.8	C	DefL	1.08	79.1	E
		T	0.66	15.7	B	T	0.72	17.3	B
	SB	TR	0.67	25.3	C	TR	0.72	26.6	C
Cropsey Avenue (Service Road)	NB	T	0.28	9.7	A	T	0.28	9.7	A
Bay 50th Street	WB	LTR	0.71	36.8	D	LTR	0.71	36.8	D
Shore Parkway Ramp (Unsignalized)	EB	R	-	71.4	F	R	-	120.0+	F*
Overall Intersection	-	1.20	31.7	C	-	1.20+	53.1	D	
28 CROPSEY AVENUE AND BAY 52ND STREET									
Cropsey Avenue	NB	TR	0.82	24.1	C	TR	0.99	37.4	D
	SB	T	0.65	21.7	C	T	0.73	23.5	C
Bay 52nd Street	EB	L	0.49	20.3	C	L	0.49	20.3	C
		TR	0.77	29.7	C	TR	0.96	51.1	D
		R	0.67	25.4	C	R	0.98	54.9	D
Overall Intersection	-	0.80	24.0	C	-	0.99	37.2	D	
29 OCEAN PARKWAY AND SHORE PARKWAY SOUTH									
Ocean Parkway (Main Road)	NB	T	0.44	19.9	B	T	0.49	20.6	C
	SB	L	1.18	120.0+	F*	L	1.18	120.0+	F*
		T	0.28	8.4	A	T	0.32	8.8	A
Ocean Parkway (Service Road)	NB	TR	0.79	35.2	D	TR	0.85	40.4	D
	SB	T	0.28	8.8	A	T	0.34	9.4	A
Shore Parkway South	EB	L	0.83	55.8	E	L	0.83	55.8	E
		LTR	0.93	63.6	E	LTR	0.93	63.6	E
Overall Intersection	-	0.90	43.5	D	-	0.93	42.3	D	
30 OCEAN PARKWAY AND SHORE PARKWAY NORTH									
Ocean Parkway (Main Road)	NB	L	1.06	113.2	F	L	1.06	113.2	F
		T	0.36	9.1	A	T	0.39	9.4	A
	SB	T	0.37	18.8	B	T	0.40	19.3	B
Ocean Parkway (Service Road)	NB	T	0.10	7.3	A	T	0.10	7.3	A
	SB	TR	0.29	18.4	B	TR	0.35	19.2	B
Shore Parkway North	WB	L	0.62	41.3	D	L	0.67	42.1	D
		LT	0.59	40.8	D	LT	0.66	41.8	D
		R	1.20	120.0+	F*	R	1.20+	120.0+	F*
Overall Intersection	-	0.99	108.6	F	-	1.02	102.6	F	

(1) Control delay is measured in seconds per vehicle.

(2) Level of service (LOS) for signalized intersections is based upon average control delay per vehicle (sec/veh) for each lane group as listed in the 2000 Highway Capacity Manual -- TRB.

(3) Level of service (LOS) for unsignalized intersections is based upon control delay per vehicle (sec/veh) for each minor-approach as listed in the 2000 Highway Capacity Manual -- TRB.

(4) Overall intersection V/C ratio is the critical lane groups' V/C ratio, not the weighted average of all the movements.

**TABLE F-6
CONEY ISLAND REZONING FEIS
NO BUILD VS BUILD TRAFFIC LEVELS OF SERVICE COMPARISON - WEEKDAY PM**

INTERSECTION & APPROACH	No Build					Build				
	Mvt.	V/C	Control Delay	LOS	Mvt.	V/C	Control Delay	LOS		
1 SURF AVENUE AND WEST 30TH STREET										
West 30th Street	SB	LR	0.45	29.8	C	LR	0.45	29.8	C	
Surf Avenue	EB	T	0.18	8.7	A	T	0.20	8.9	A	
	WB	T	0.27	9.4	A	T	0.30	9.6	A	
Overall Intersection	-	0.33	12.7	B	-	0.35	12.6	B		
2 SURF AVENUE AND WEST 29TH STREET										
West 29th Street	NB	LR	0.34	29.3	C	LR	0.34	29.3	C	
	SB	LTR	0.31	27.4	C	LTR	0.31	27.4	C	
Surf Avenue	EB	TR	0.23	9.1	A	TR	0.26	9.3	A	
	WB	LT	0.32	9.9	A	LT	0.34	10.1	B	
Overall Intersection	-	0.33	12.8	B	-	0.34	12.7	B		
3 SURF AVENUE AND WEST 28TH STREET										
West 28th Street	NB	LR	0.03	23.1	C	LR	0.03	23.1	C	
	SB	LTR	0.36	28.2	C	LTR	0.36	28.2	C	
Surf Avenue	EB	TR	0.25	9.2	A	TR	0.27	9.4	A	
	WB	LT	0.28	9.5	A	LT	0.30	9.7	A	
Overall Intersection	-	0.30	11.7	B	-	0.32	11.7	B		
4 SURF AVENUE AND WEST 25TH STREET										
West 25th Street	NB	LR	0.08	23.8	C	LR	0.08	23.8	C	
	SB	LTR	0.18	24.9	C	LTR	0.18	24.9	C	
Surf Avenue	EB	TR	0.29	9.5	A	TR	0.31	9.7	A	
	WB	LT	0.28	9.5	A	LT	0.30	9.7	A	
Overall Intersection	-	0.25	10.8	B	-	0.27	10.9	B		
5 SURF AVENUE AND WEST 24TH STREET										
West 24th Street	NB	LTR	0.09	20.6	C	LTR	0.09	20.6	C	
Surf Avenue	EB	LTR	0.36	12.6	B	LTR	0.39	12.9	B	
	WB	LTR	0.34	12.3	B	LTR	0.37	12.6	B	
Overall Intersection	-	0.26	12.7	B	-	0.27	13.0	B		
6 SURF AVENUE AND WEST 23RD STREET										
West 23rd Street	SB	LTR	0.30	23.3	C	LTR	0.30	23.3	C	
Surf Avenue	EB	TR	0.30	11.7	B	TR	0.32	11.9	B	
	WB	LT	0.45	13.6	B	LT	0.48	14.1	B	
Overall Intersection	-	0.39	14.0	B	-	0.41	14.2	B		

**TABLE F-6
CONEY ISLAND REZONING FEIS
NO BUILD VS BUILD TRAFFIC LEVELS OF SERVICE COMPARISON - WEEKDAY PM**

INTERSECTION & APPROACH	No Build				Build				
	Mvt.	V/C	Control Delay	LOS	Mvt.	V/C	Control Delay	LOS	
7 SURF AVENUE AND WEST 21ST STREET									
West 21st Street	NB	LR	0.05	28.1	C	-	-	-	-
	SB	LTR	0.86	59.5	E	LTR	1.15	120.0+	F*
Surf Avenue	EB	TR	0.30	6.9	A	TR	0.33	7.1	A
	WB	LT	0.28	6.8	A	LT	0.57	10.2	B
Overall Intersection	-	0.44	15.0	B	-	0.72	30.6	C	
8 SURF AVENUE AND WEST 20TH STREET (UNSIGNALIZED INTERSECTION)									
West 20th Street	NB	-	-	-	-	LTR	-	120.0+	F*
Surf Avenue	EB	LT	-	14.8	B	LT	-	15.7	C
	WB	-	-	-	-	LT	-	12.1	B
Overall Intersection	-	-	1.4	A	-	-	120.0+	F*	
9 SURF AVENUE AND WEST 19TH STREET									
West 19th Street	NB	L	0.00	22.8	C	LR	0.28	27.6	C
		R	0.03	23.1	C	-	-	-	-
Surf Avenue	SB	LTR	0.73	42.2	D	LTR	1.00	81.3	F
	EB	TR	0.36	10.1	B	TR	0.42	10.8	B
	WB	L	1.20+	120.0+	F*	L	1.20+	120.0+	F*
	T	0.32	9.8	A	T	0.55	12.5	B	
Overall Intersection	-	1.08	47.6	D	-	1.20+	62.3	E	
10 SURF AVENUE AND WEST 17TH STREET									
West 17th Street	SB	L	1.20+	120.0+	F*	L	1.20+	120.0+	F*
		R	1.20+	120.0+	F*	R	1.20+	120.0+	F*
Surf Avenue	EB	DefL	0.71	24.4	C	DefL	1.20+	120.0+	F*
		T	0.43	9.2	A	T	0.53	10.6	B
	WB	TR	0.52	9.9	A	TR	0.93	26.1	C
Overall Intersection	-	0.91	74.9	E	-	1.20+	120.0+	F*	
11 SURF AVENUE AND WEST 16TH STREET									
West 16th Street	NB	LR	0.02	26.3	C	-	-	-	-
	SB	LTR	0.76	48.2	D	LTR	1.20+	120.0+	F*
Surf Avenue	EB	TR	0.37	8.1	A	TR	0.59	10.6	B
	WB	LT	0.39	8.3	A	LT	0.96	31.5	C
Overall Intersection	-	0.49	13.5	B	-	1.17	79.7	E	

**TABLE F-6
CONEY ISLAND REZONING FEIS
NO BUILD VS BUILD TRAFFIC LEVELS OF SERVICE COMPARISON - WEEKDAY PM**

INTERSECTION & APPROACH	No Build				Build				
	Mvt.	V/C	Control Delay	LOS	Mvt.	V/C	Control Delay	LOS	
12 SURF AVENUE AND WEST 15TH STREET									
West 15th Street	NB	LTR	0.32	31.6	C	LT	0.72	52.8	D
		-	-	-	-	R	0.28	33.3	C
Surf Avenue	EB	LTR	0.61	10.7	B	DefL	1.20+	120.0+	F*
		-	-	-	-	T	0.70	12.9	B
	WB	LTR	0.62	10.7	B	TR	0.74	12.7	B
Overall Intersection	-	0.55	12.1	B	-	1.16	30.0	C	
13 SURF AVENUE AND STILLWELL AVENUE									
Stillwell Avenue	NB	LTR	0.51	37.7	D	LTR	0.81	63.3	E
	SB	DefL	0.93	76.1	E	LTR	1.20+	120.0+	F*
		TR	0.99	84.4	F	-	-	-	-
Surf Avenue	EB	L	0.33	9.9	A	L	0.64	24.5	C
		TR	0.34	7.2	A	TR	0.43	7.9	A
	WB	L	0.14	6.5	A	L	0.15	6.7	A
		TR	0.49	8.6	A	TR	0.67	11.4	B
Overall Intersection	-	0.61	21.9	C	-	0.85	48.5	D	
14 SURF AVENUE AND WEST 12TH STREET									
West 12th Street	NB	LTR	0.10	27.4	C	-	-	-	-
	SB	LTR	0.35	31.4	C	LTR	0.28	29.6	C
Surf Avenue	EB	LTR	0.42	8.7	A	LTR	0.54	10.2	B
	WB	LTR	0.47	9.2	A	LTR	0.66	12.0	B
Overall Intersection	-	0.44	10.7	B	-	0.56	12.1	B	
15 SURF AVENUE AND WEST 8TH STREET									
West 8th Street	NB	LTR	0.12	20.9	C	LTR	1.20+	120.0+	F*
	SB	L	0.25	22.7	C	L	0.41	27.2	C
		TR	0.35	23.6	C	TR	0.86	40.9	D
Surf Avenue	EB	L	0.53	20.3	C	L	0.96	71.8	E
		TR	0.40	12.9	B	TR	0.60	15.8	B
	WB	L	1.20+	120.0+	F*	L	1.20+	120.0+	F*
		TR	0.49	14.1	B	TR	0.61	16.0	B
Overall Intersection	-	1.13	84.8	F	-	1.20+	120.0+	F*	
16 MERMAID AVENUE AND WEST 30TH STREET									
West 30th Street	SB	LTR	0.53	20.8	C	LTR	0.53	20.8	C
Mermaid Avenue	EB	TR	0.38	9.8	A	TR	0.41	10.2	B
	WB	LT	0.40	10.0	B	LT	0.43	10.4	B
Overall Intersection	-	0.45	12.9	B	-	0.47	13.0	B	

**TABLE F-6
CONEY ISLAND REZONING FEIS
NO BUILD VS BUILD TRAFFIC LEVELS OF SERVICE COMPARISON - WEEKDAY PM**

INTERSECTION & APPROACH	No Build				Build				
	Mvt.	V/C	Control Delay	LOS	Mvt.	V/C	Control Delay	LOS	
17 MERMAID AVENUE AND WEST 29TH STREET									
Mermaid Avenue	EB	LTR	0.41	10.4	B	LTR	0.45	10.8	B
	WB	LTR	0.57	13.1	B	LTR	0.60	13.8	B
Overall Intersection		-	0.57	11.9	B	-	0.60	12.5	B
18 MERMAID AVENUE AND WEST 20TH STREET									
West 20th Street	NB	LTR	0.63	24.9	C	LTR	1.18	120.0+	F*
Mermaid Avenue	EB	LT	0.36	10.0	B	LT	0.38	10.2	B
	WB	TR	0.57	12.6	B	TR	0.58	12.8	B
Overall Intersection		-	0.59	15.1	B	-	0.81	57.0	E
19 MERMAID AVENUE AND WEST 19TH STREET									
West 19th Street	SB	LTR	0.45	18.6	B	LTR	0.55	20.8	C
Mermaid Avenue	EB	TR	0.38	9.4	A	TR	0.44	10.0	B
	WB	LT	0.65	13.5	B	LT	0.80	19.6	B
Overall Intersection		-	0.57	13.2	B	-	0.71	16.8	B
20 MERMAID AVENUE AND WEST 17TH STREET									
West 17th Street	NB	LTR	0.86	30.8	C	LTR	1.20+	120.0+	F*
	SB	LTR	0.81	17.1	B	LTR	1.20+	120.0+	F*
Mermaid Avenue	EB	LTR	0.65	20.2	C	LTR	0.76	25.8	C
	WB	LTR	0.70	19.2	B	LTR	0.77	21.9	C
Overall Intersection		-	0.78	21.0	C	-	1.20+	120.0+	F*
21 MERMAID AVENUE AND WEST 15TH STREET									
West 15th Street	NB	LTR	0.60	21.8	C	LTR	0.89	40.0	D
Mermaid Avenue	EB	LT	0.41	9.7	A	LT	0.42	9.7	A
	WB	TR	0.38	9.0	A	TR	0.40	9.3	A
Overall Intersection		-	0.49	13.3	B	-	0.60	21.8	C
22 MERMAID AVENUE AND STILLWELL AVENUE									
Stillwell Avenue	NB	LT	0.59	18.6	B	LT	0.79	28.3	C
	SB	LTR	0.47	13.6	B	LTR	0.53	14.3	B
Mermaid Avenue	EB	LTR	0.71	24.4	C	LTR	0.80	30.5	C
	WB	LTR	0.07	10.4	B	LTR	0.07	10.4	B
Overall Intersection		-	0.65	17.9	B	-	0.79	22.4	C

**TABLE F-6
CONEY ISLAND REZONING FEIS
NO BUILD VS BUILD TRAFFIC LEVELS OF SERVICE COMPARISON - WEEKDAY PM**

INTERSECTION & APPROACH	No Build				Build					
	Mvt.	V/C	Control Delay	LOS	Mvt.	V/C	Control Delay	LOS		
23 NEPTUNE AVENUE AND CROPSY AVENUE/WEST 17TH STREET										
Cropsy Avenue/West 17th Street	NB	LTR	1.20+	120.0+	F*	LTR	1.20+	120.0+	F*	
	SB	L	1.20+	120.0+	F*	L	1.20+	120.0+	F*	
	T		1.20+	120.0+	F*	T	1.20+	120.0+	F*	
Neptune Avenue	R		0.91	28.1	C	R	0.94	31.9	C	
	EB	L	1.10	106.4	F	L	1.17	120.0+	F*	
	TR		0.26	11.3	B	TR	0.32	11.9	B	
	WB	L	0.32	26.5	C	L	0.64	37.8	D	
	TR		1.12	97.6	F	TR	1.20+	120.0+	F*	
Overall Intersection			1.20+	105.8	F	-	1.20+	120.0+	F*	
24 NEPTUNE AVENUE AND STILLWELL AVENUE										
Stillwell Avenue	NB	LTR	0.47	19.4	B	LTR	0.54	20.8	C	
	SB	LTR	0.82	30.0	C	LTR	0.89	35.1	D	
Neptune Avenue	EB	LTR	1.14	104.9	F	LTR	1.20+	120.0+	F*	
	WB	LTR	0.94	43.3	D	LTR	1.20+	120.0+	F*	
Overall Intersection			-	0.98	56.0	E	-	1.20+	120.0+	F*
25 NEPTUNE AVENUE AND WEST 8TH STREET/SHELL ROAD										
West 8th Street/Shell Road	NB	L	0.46	31.8	C	L	1.20+	120.0+	F*	
	TR		0.24	21.9	C	TR	0.34	23.1	C	
	SB	L	0.18	22.1	C	L	0.20	22.7	C	
	TR		0.66	28.5	C	TR	0.83	34.6	C	
Neptune Avenue	EB	DeFL	0.76	23.8	C	LTR	1.20+	120.0+	F*	
	TR		0.73	19.3	B	-	-	-	-	
	WB	LTR	0.38	12.5	B	LTR	0.60	15.7	B	
Overall Intersection			-	0.72	21.6	C	-	1.20+	82.2	F
26 OCEAN PARKWAY AND NEPTUNE AVENUE										
Ocean Parkway (Main Road)	NB	L	0.45	55.6	E	L	0.45	55.6	E	
	TR		0.89	51.0	D	TR	1.05	84.1	F	
	SB	L	1.19	120.0+	F*	L	1.19	120.0+	F*	
	TR		1.05	77.2	E	TR	1.16	120.0+	F*	
Ocean Parkway (Service Road)	NB	TR	0.37	34.1	C	TR	0.41	35.2	D	
	SB	TR	1.20+	120.0+	F*	TR	1.20+	120.0+	F*	
Neptune Avenue	EB	L	1.20+	120.0+	F*	L	1.20+	120.0+	F*	
	T		0.61	33.1	C	T	0.70	36.4	D	
	R		0.18	24.6	C	R	0.18	24.6	C	
	WB	LTR	1.20+	120.0+	F*	LTR	1.20+	120.0+	F*	
Overall Intersection			-	1.20+	120.0+	F*	-	1.20+	120.0+	F*

**TABLE F-6
CONEY ISLAND REZONING FEIS
NO BUILD VS BUILD TRAFFIC LEVELS OF SERVICE COMPARISON - WEEKDAY PM**

INTERSECTION & APPROACH	No Build				Build				
	Mvt.	V/C	Control Delay	LOS	Mvt.	V/C	Control Delay	LOS	
27 CROPSEY AVENUE AND BAY 50TH STREET									
Cropsey Avenue (Main Road)	NB	DefL	0.73	28.5	C	DefL	1.02	59.0	E
		T	0.66	15.2	B	T	0.70	16.1	B
	SB	TR	0.88	31.7	C	TR	0.91	34.4	C
Cropsey Avenue (Service Road)	NB	T	0.52	12.9	B	T	0.52	12.9	B
Bay 50th Street	WB	LTR	0.91	49.7	D	LTR	0.91	49.7	D
Shore Parkway Ramp (Unsignalized)	EB	R	-	83.9	F	R	-	120.0+	F*
Overall Intersection	-	1.20+	37.4	D	-	1.20+	54.5	D	
28 CROPSEY AVENUE AND BAY 52ND STREET									
Cropsey Avenue	NB	TR	0.97	34.6	C	TR	1.20+	120.0+	F*
	SB	T	0.94	34.1	C	T	1.03	52.2	D
Bay 52nd Street	EB	L	0.38	18.5	B	L	0.38	18.5	B
		TR	0.87	37.7	D	TR	1.13	103.2	F
		R	0.84	34.6	C	R	1.20+	120.0+	F*
Overall Intersection	-	0.92	33.8	C	-	1.20+	102.2	F	
29 OCEAN PARKWAY AND SHORE PARKWAY SOUTH									
Ocean Parkway (Main Road)	NB	T	0.85	43.6	D	T	0.98	58.2	E
	SB	L	1.06	101.7	F	L	1.06	101.7	F
		T	0.49	17.2	B	T	0.55	18.2	B
Ocean Parkway (Service Road)	NB	TR	0.79	51.5	D	TR	0.97	77.4	E
	SB	T	0.31	15.1	B	T	0.41	16.4	B
Shore Parkway South	EB	L	0.52	33.3	C	L	0.52	33.3	C
		LTR	0.80	42.0	D	LTR	0.80	42.0	D
Overall Intersection	-	0.88	42.2	D	-	0.92	47.4	D	
30 OCEAN PARKWAY AND SHORE PARKWAY NORTH									
Ocean Parkway (Main Road)	NB	L	0.86	68.6	E	L	0.86	68.6	E
		T	0.41	12.1	B	T	0.47	12.8	B
	SB	T	0.58	25.7	C	T	0.64	26.9	C
Ocean Parkway (Service Road)	NB	T	0.12	9.7	A	T	0.12	9.7	A
	SB	TR	0.37	23.1	C	TR	0.48	25.1	C
Shore Parkway North	WB	L	0.71	46.1	D	L	0.77	49.7	D
		LT	0.74	47.8	D	LT	0.86	57.3	E
		R	1.20+	120.0+	F*	R	1.20+	120.0+	F*
Overall Intersection	-	0.87	48.4	D	-	0.91	47.9	D	

(1) Control delay is measured in seconds per vehicle.

(2) Level of service (LOS) for signalized intersections is based upon average control delay per vehicle (sec/veh) for each lane group as listed in the 2000 Highway Capacity Manual -- TRB.

(3) Level of service (LOS) for unsignalized intersections is based upon control delay per vehicle (sec/veh) for each minor-approach as listed in the 2000 Highway Capacity Manual -- TRB.

(4) Overall intersection V/C ratio is the critical lane groups' V/C ratio, not the weighted average of all the movements.

**TABLE F-7
CONEY ISLAND REZONING FEIS
NO BUILD VS BUILD TRAFFIC LEVELS OF SERVICE COMPARISON - SATURDAY MD**

INTERSECTION & APPROACH	No Build				Build				
	Mvt.	V/C	Control Delay	LOS	Mvt.	V/C	Control Delay	LOS	
1 SURF AVENUE AND WEST 30TH STREET									
West 30th Street	SB	LR	0.38	28.3	C	LR	0.38	28.3	C
Surf Avenue	EB	T	0.23	9.0	A	T	0.26	9.3	A
	WB	T	0.30	9.6	A	T	0.32	9.8	A
Overall Intersection	-	0.33	11.9	B	-	0.34	11.9	B	
2 SURF AVENUE AND WEST 29TH STREET									
West 29th Street	NB	LR	0.38	29.4	C	LR	0.38	29.4	C
	SB	LTR	0.39	28.6	C	LTR	0.39	28.6	C
Surf Avenue	EB	TR	0.29	9.6	A	TR	0.33	9.9	A
	WB	LT	0.39	10.7	B	LT	0.43	11.1	B
Overall Intersection	-	0.39	13.8	B	-	0.41	13.8	B	
3 SURF AVENUE AND WEST 28TH STREET									
West 28th Street	NB	LR	0.19	25.3	C	LR	0.19	25.3	C
	SB	LTR	0.22	25.7	C	LTR	0.22	25.7	C
Surf Avenue	EB	TR	0.35	10.1	B	TR	0.38	10.4	B
	WB	LT	0.33	9.9	A	LT	0.35	10.2	B
Overall Intersection	-	0.31	11.8	B	-	0.33	11.9	B	
4 SURF AVENUE AND WEST 25TH STREET									
West 25th Street	NB	LR	0.23	26.3	C	LR	0.23	26.3	C
	SB	LTR	0.31	27.2	C	LTR	0.31	27.2	C
Surf Avenue	EB	TR	0.30	9.6	A	TR	0.32	9.8	A
	WB	LT	0.35	10.1	B	LT	0.37	10.4	B
Overall Intersection	-	0.33	12.2	B	-	0.35	12.3	B	
5 SURF AVENUE AND WEST 24TH STREET									
West 24th Street	NB	LTR	0.23	22.6	C	LTR	0.23	22.6	C
Surf Avenue	EB	LTR	0.52	14.9	B	LTR	0.56	15.5	B
	WB	LTR	0.43	13.3	B	LTR	0.46	13.7	B
Overall Intersection	-	0.41	14.7	B	-	0.43	15.2	B	
6 SURF AVENUE AND WEST 23RD STREET									
West 23rd Street	SB	LTR	0.38	24.7	C	LTR	0.38	24.7	C
Surf Avenue	EB	TR	0.36	12.3	B	TR	0.39	12.6	B
	WB	LT	0.46	13.6	B	LT	0.49	14.0	B
Overall Intersection	-	0.43	14.5	B	-	0.45	14.7	B	

**TABLE F-7
CONEY ISLAND REZONING FEIS
NO BUILD VS BUILD TRAFFIC LEVELS OF SERVICE COMPARISON - SATURDAY MD**

INTERSECTION & APPROACH	No Build				Build				
	Mvt.	V/C	Control Delay	LOS	Mvt.	V/C	Control Delay	LOS	
7 SURF AVENUE AND WEST 21ST STREET									
West 21st Street	NB	LR	0.27	32.5	C	-	-	-	-
	SB	LTR	0.43	35.7	D	LTR	0.82	56.6	E
Surf Avenue	EB	TR	0.32	7.0	A	TR	0.34	7.2	A
	WB	LT	0.30	6.9	A	LT	0.54	9.6	A
Overall Intersection	-	0.35	10.2	B	-	0.61	15.3	B	
8 SURF AVENUE AND WEST 20TH STREET (UNSIGNALIZED INTERSECTION)									
West 20th Street	NB	-	-	-	-	LTR	-	120.0+	F*
Surf Avenue	EB	LT	-	11.8	B	LT	-	14.0	B
	WB	-	-	-	-	LT	-	12.0	A
Overall Intersection	-	-	0.6	A	-	-	120.0+	F*	
9 SURF AVENUE AND WEST 19TH STREET									
West 19th Street	NB	L	0.01	22.8	C	LR	0.70	44.2	D
		R	0.33	28.1	C	-	-	-	-
Surf Avenue	SB	LTR	0.59	34.5	C	LTR	0.99	77.9	E
	EB	TR	0.38	10.3	B	TR	0.45	11.1	B
	WB	L	0.49	15.5	B	L	0.64	22.5	C
T		0.35	10.1	B	T	0.55	12.5	B	
Overall Intersection	-	0.52	14.6	B	-	0.76	23.9	C	
10 SURF AVENUE AND WEST 17TH STREET									
West 17th Street	SB	L	0.99	74.5	E	L	1.20+	120.0+	F*
		R	1.11	120.0+	F*	R	1.20+	120.0+	F*
Surf Avenue	EB	DefL	0.81	29.5	C	DefL	1.20+	120.0+	F*
		T	0.40	8.9	A	T	0.52	10.4	B
	WB	TR	0.38	8.4	A	TR	0.73	14.1	B
Overall Intersection	-	0.89	37.2	D	-	1.20+	120.0+	F*	
11 SURF AVENUE AND WEST 16TH STREET									
West 16th Street	NB	LR	0.00	26.0	C	-	-	-	-
	SB	LTR	0.57	38.4	D	LTR	1.20+	120.0+	F*
Surf Avenue	EB	TR	0.40	8.4	A	TR	0.68	12.3	B
	WB	LT	0.31	7.6	A	LT	0.97	34.5	C
Overall Intersection	-	0.45	11.3	B	-	1.07	48.2	D	

**TABLE F-7
CONEY ISLAND REZONING FEIS
NO BUILD VS BUILD TRAFFIC LEVELS OF SERVICE COMPARISON - SATURDAY MD**

INTERSECTION & APPROACH	No Build				Build				
	Mvt.	V/C	Control Delay	LOS	Mvt.	V/C	Control Delay	LOS	
12 SURF AVENUE AND WEST 15TH STREET									
West 15th Street	NB	LTR	0.70	42.9	D	LT	0.75	52.3	D
		-	-	-	-	R	0.90	86.5	F
Surf Avenue	EB	LTR	0.59	10.1	B	LT	0.94	28.7	C
	WB	LTR	0.58	10.2	B	TR	0.66	11.0	B
Overall Intersection	-	0.61	14.6	B	-	0.93	25.4	C	
13 SURF AVENUE AND STILLWELL AVENUE									
Stillwell Avenue	NB	LTR	1.08	120.0+	F*	LTR	1.20+	120.0+	F*
	SB	DefL	1.02	106.3	F	LTR	1.20+	120.0+	F*
		TR	0.98	86.6	F	-	-	-	-
Surf Avenue	EB	L	0.41	10.7	B	L	0.75	29.8	C
		TR	0.38	7.5	A	TR	0.48	8.4	A
	WB	L	0.23	7.5	A	L	0.28	8.6	A
		TR	0.40	7.7	A	TR	0.60	10.0	B
Overall Intersection	-	0.58	32.3	C	-	1.06	84.7	F	
14 SURF AVENUE AND WEST 12TH STREET									
West 12th Street	NB	LTR	0.36	32.8	C	-	-	-	-
	SB	LTR	0.71	35.7	D	LTR	0.54	31.5	C
Surf Avenue	EB	LTR	0.49	9.4	A	LTR	0.64	11.7	B
	WB	LTR	0.49	9.5	A	LTR	0.75	14.3	B
Overall Intersection	-	0.55	13.3	B	-	0.69	14.6	B	
15 SURF AVENUE AND WEST 8TH STREET									
West 8th Street	NB	LTR	0.34	24.0	C	LTR	1.20+	120.0+	F*
	SB	L	0.28	23.6	C	L	0.40	27.4	C
		TR	0.36	23.5	C	TR	0.65	29.4	C
Surf Avenue	EB	L	0.66	25.9	C	L	1.17	120.0+	F*
		TR	0.45	13.4	B	TR	0.59	15.5	B
	WB	L	0.50	18.6	B	L	1.15	120.0+	F*
		TR	0.48	13.9	B	TR	0.59	15.6	B
Overall Intersection	-	0.54	17.2	B	-	1.20+	99.9	F	
16 MERMAID AVENUE AND WEST 30TH STREET									
West 30th Street	SB	LTR	0.55	21.0	C	LTR	0.55	21.0	C
Mermaid Avenue	EB	TR	0.43	10.3	B	TR	0.47	10.8	B
	WB	LT	0.24	8.3	A	LT	0.27	8.6	A
Overall Intersection	-	0.47	13.1	B	-	0.50	13.2	B	

**TABLE F-7
CONEY ISLAND REZONING FEIS
NO BUILD VS BUILD TRAFFIC LEVELS OF SERVICE COMPARISON - SATURDAY MD**

INTERSECTION & APPROACH	No Build				Build				
	Mvt.	V/C	Control Delay	LOS	Mvt.	V/C	Control Delay	LOS	
17 MERMAID AVENUE AND WEST 29TH STREET									
Mermaid Avenue	EB	LTR	0.56	12.7	B	LTR	0.60	13.5	B
	WB	LTR	0.50	12.1	B	LTR	0.54	12.8	B
	Overall Intersection	-	0.57	12.5	B	-	0.60	13.2	B
18 MERMAID AVENUE AND WEST 20TH STREET									
West 20th Street	NB	LTR	0.60	25.5	C	LTR	1.20+	120.0+	F*
Mermaid Avenue	EB	LT	0.43	10.8	B	LT	0.44	11.0	B
	WB	TR	0.50	11.6	B	TR	0.51	11.7	B
	Overall Intersection	-	0.54	14.3	B	-	0.80	70.9	E
19 MERMAID AVENUE AND WEST 19TH STREET									
West 19th Street	SB	LTR	0.51	20.4	C	LTR	0.67	24.7	C
Mermaid Avenue	EB	TR	0.54	11.5	B	TR	0.61	13.1	B
	WB	LT	0.57	12.0	B	LT	0.76	18.3	B
	Overall Intersection	-	0.55	13.5	B	-	0.72	17.8	B
20 MERMAID AVENUE AND WEST 17TH STREET									
West 17th Street	NB	LTR	0.89	32.2	C	LTR	1.20+	120.0+	F*
	SB	LTR	0.76	16.9	B	LTR	1.20+	120.0+	F*
Mermaid Avenue	EB	LTR	1.04	72.6	E	LTR	1.20+	120.0+	F*
	WB	LTR	0.66	19.0	B	LTR	0.67	19.0	B
	Overall Intersection	-	0.96	32.2	C	-	1.20+	120.0+	F*
21 MERMAID AVENUE AND WEST 15TH STREET									
West 15th Street	NB	LTR	0.51	19.3	B	LTR	0.78	28.7	C
Mermaid Avenue	EB	LT	0.43	9.6	A	LT	0.44	9.7	A
	WB	TR	0.30	8.4	A	TR	0.33	8.7	A
	Overall Intersection	-	0.46	12.1	B	-	0.57	16.7	B
22 MERMAID AVENUE AND STILLWELL AVENUE									
Stillwell Avenue	NB	LT	0.67	21.7	C	LT	0.90	40.8	D
	SB	LTR	0.39	12.9	B	LTR	0.44	13.4	B
Mermaid Avenue	EB	LTR	0.81	30.1	C	LTR	0.91	42.2	D
	WB	LTR	0.09	10.7	B	LTR	0.09	10.7	B
	Overall Intersection	-	0.74	21.0	C	-	0.90	30.2	C

**TABLE F-7
CONEY ISLAND REZONING FEIS
NO BUILD VS BUILD TRAFFIC LEVELS OF SERVICE COMPARISON - SATURDAY MD**

INTERSECTION & APPROACH	No Build				Build				
	Mvt.	V/C	Control Delay	LOS	Mvt.	V/C	Control Delay	LOS	
23 NEPTUNE AVENUE AND CROPSY AVENUE/WEST 17TH STREET									
Cropsy Avenue/West 17th Street	NB	LTR	1.20+	120.0+	F*	LTR	1.20+	120.0+	F*
	SB	L	1.20+	120.0+	F*	L	1.20+	120.0+	F*
Neptune Avenue	T		1.10	94.4	F	T	1.20+	120.0+	F*
	R		0.98	41.4	D	R	1.01	48.3	D
	EB	L	1.17	120.0+	F*	L	1.20+	120.0+	F*
	TR		0.28	11.0	B	TR	0.36	11.7	B
	WB	L	0.39	27.5	C	L	0.77	46.2	D
	TR		1.14	107.2	F	TR	1.20+	120.0+	F*
Overall Intersection	-		1.20+	120.0+	F*	-	1.20+	120.0+	F*
24 NEPTUNE AVENUE AND STILLWELL AVENUE									
Stillwell Avenue	NB	LTR	0.54	20.9	C	LTR	0.55	20.8	C
	SB	LTR	0.65	23.6	C	DefL	0.67	29.8	C
			-	-	-	TR	0.70	27.4	C
Neptune Avenue	EB	LTR	1.02	61.8	E	LTR	1.20+	120.0+	F*
	WB	LTR	0.98	50.0	D	LTR	1.20+	120.0+	F*
Overall Intersection	-		0.83	43.8	D	-	1.17	120.0+	F*
25 NEPTUNE AVENUE AND WEST 8TH STREET/SHELL ROAD									
West 8th Street/Shell Road	NB	L	0.70	44.9	D	L	1.20+	120.0+	F*
	TR		0.21	21.6	C	TR	0.32	22.8	C
	SB	L	0.39	26.1	C	L	0.43	27.6	C
	TR		0.62	27.9	C	TR	0.84	36.1	D
Neptune Avenue	EB	LTR	0.79	21.1	C	LTR	1.20+	120.0+	F*
	WB	LTR	0.51	13.3	B	LTR	0.75	16.4	B
Overall Intersection	-		0.76	22.2	C	-	1.20+	79.9	E
26 OCEAN PARKWAY AND NEPTUNE AVENUE									
Ocean Parkway (Main Road)	NB	L	0.40	55.1	E	L	0.40	55.1	E
	TR		1.02	73.0	E	TR	1.20	120.0+	F*
	SB	L	1.20+	120.0+	F*	L	1.20+	120.0+	F*
	TR		0.79	41.8	D	TR	0.92	50.1	D
Ocean Parkway (Service Road)	NB	TR	0.43	36.1	D	TR	0.48	37.7	D
	SB	TR	0.59	42.0	D	TR	1.10	120.0+	F*
Neptune Avenue	EB	L	1.20+	120.0+	F*	L	1.20+	120.0+	F*
	T		0.62	31.8	C	T	0.69	34.6	C
	R		0.19	23.4	C	R	0.19	23.4	C
	WB	LTR	1.20+	120.0+	F*	LTR	1.20+	120.0+	F*
Overall Intersection	-		1.20+	120.0+	F*	-	1.20+	120.0+	F*

**TABLE F-7
CONEY ISLAND REZONING FEIS
NO BUILD VS BUILD TRAFFIC LEVELS OF SERVICE COMPARISON - SATURDAY MD**

INTERSECTION & APPROACH	No Build				Build				
	Mvt.	V/C	Control Delay	LOS	Mvt.	V/C	Control Delay	LOS	
27 CROPSEY AVENUE AND BAY 50TH STREET									
Cropsey Avenue (Main Road)	NB	DefL	0.93	41.4	D	DefL	1.20+	120.0+	F*
		T	0.85	22.8	C	T	0.91	27.8	C
	SB	TR	0.77	27.5	C	TR	0.81	28.9	C
Cropsey Avenue (Service Road)	NB	T	0.36	10.7	B	T	0.36	10.7	B
Bay 50th Street	WB	LTR	0.91	49.6	D	LTR	0.91	49.6	D
Shore Parkway Ramp (Unsignalized)	EB	R	-	73.7	F	R	-	120.0+	F*
Overall Intersection	-	1.20+	37.0	D	-	1.20+	88.2	F	
28 CROPSEY AVENUE AND BAY 52ND STREET									
Cropsey Avenue	NB	TR	0.95	29.4	C	TR	1.20+	120.0+	F*
	SB	T	0.84	26.9	C	T	0.93	33.8	C
Bay 52nd Street	EB	L	0.50	20.5	C	L	0.50	20.5	C
		TR	1.05	73.9	E	TR	1.20+	120.0+	F*
		R	0.96	51.3	D	R	1.20+	120.0+	F*
Overall Intersection	-	1.00	37.6	D	-	1.20+	120.0+	F*	
29 OCEAN PARKWAY AND SHORE PARKWAY SOUTH									
Ocean Parkway (Main Road)	NB	T	0.44	19.8	B	T	0.52	21.0	C
	SB	L	1.20	120.0+	F*	L	1.20	120.0+	F*
		T	0.33	8.8	A	T	0.38	9.3	A
Ocean Parkway (Service Road)	NB	TR	0.36	19.7	B	TR	0.46	21.7	C
	SB	T	0.13	7.6	A	T	0.22	8.3	A
	EB	L	0.81	54.1	D	L	0.81	54.1	D
		LTR	0.90	59.3	E	LTR	0.90	59.3	E
Overall Intersection	-	0.68	43.3	D	-	0.73	40.5	D	
30 OCEAN PARKWAY AND SHORE PARKWAY NORTH									
Ocean Parkway (Main Road)	NB	L	1.01	98.6	F	L	1.01	98.6	F
		T	0.33	8.9	A	T	0.39	9.4	A
	SB	T	0.45	19.9	B	T	0.50	20.7	C
Ocean Parkway (Service Road)	NB	T	0.07	7.1	A	T	0.07	7.1	A
	SB	TR	0.14	16.4	B	TR	0.24	17.6	B
Shore Parkway North	WB	L	0.70	50.5	D	L	0.78	55.7	E
		LT	0.66	48.7	D	LT	0.84	60.2	E
		R	1.08	117.0	F	R	1.08	117.0	F
Overall Intersection	-	0.70	39.0	D	-	0.75	38.7	D	

(1) Control delay is measured in seconds per vehicle.

(2) Level of service (LOS) for signalized intersections is based upon average control delay per vehicle (sec/veh) for each lane group as listed in the 2000 Highway Capacity Manual -- TRB.

(3) Level of service (LOS) for unsignalized intersections is based upon control delay per vehicle (sec/veh) for each minor-approach as listed in the 2000 Highway Capacity Manual -- TRB.

(4) Overall intersection V/C ratio is the critical lane groups' V/C ratio, not the weighted average of all the movements.

**TABLE F-8
CONEY ISLAND REZONING FEIS
NO BUILD VS BUILD TRAFFIC LEVELS OF SERVICE COMPARISON - SATURDAY PM**

INTERSECTION & APPROACH	No Build Control					Build Control				
	Mvt.	V/C	Delay	LOS	Mvt.	V/C	Delay	LOS		
1 SURF AVENUE AND WEST 30TH STREET										
West 30th Street	SB	LR	0.38	28.4	C	LR	0.38	28.4	C	
Surf Avenue	EB	T	0.22	9.0	A	T	0.24	9.1	A	
	WB	T	0.25	9.2	A	T	0.28	9.4	A	
Overall Intersection	-	0.29	11.9	B	-	0.31	11.8	B		
2 SURF AVENUE AND WEST 29TH STREET										
West 29th Street	NB	LR	0.31	28.0	C	LR	0.31	28.0	C	
	SB	LTR	0.33	27.4	C	LTR	0.33	27.4	C	
Surf Avenue	EB	TR	0.26	9.3	A	TR	0.28	9.5	A	
	WB	LT	0.32	10.0	A	LT	0.35	10.2	B	
Overall Intersection	-	0.32	12.9	B	-	0.34	12.9	B		
3 SURF AVENUE AND WEST 28TH STREET										
West 28th Street	NB	LR	0.05	23.3	C	LR	0.05	23.3	C	
	SB	LTR	0.27	26.4	C	LTR	0.27	26.4	C	
Surf Avenue	EB	TR	0.30	9.6	A	TR	0.32	9.8	A	
	WB	LT	0.25	9.2	A	LT	0.27	9.4	A	
Overall Intersection	-	0.29	11.2	B	-	0.30	11.3	B		
4 SURF AVENUE AND WEST 25TH STREET										
West 25th Street	NB	LR	0.06	23.4	C	LR	0.06	23.4	C	
	SB	LTR	0.17	24.9	C	LTR	0.17	24.9	C	
Surf Avenue	EB	TR	0.30	9.6	A	TR	0.32	9.8	A	
	WB	LT	0.30	9.6	A	LT	0.32	9.9	A	
Overall Intersection	-	0.26	10.7	B	-	0.27	10.8	B		
5 SURF AVENUE AND WEST 24TH STREET										
West 24th Street	NB	LTR	0.31	24.0	C	LTR	0.31	24.0	C	
Surf Avenue	EB	LTR	0.49	14.2	B	LTR	0.51	14.7	B	
	WB	LTR	0.45	13.6	B	LTR	0.48	14.0	B	
Overall Intersection	-	0.42	14.9	B	-	0.44	15.2	B		
6 SURF AVENUE AND WEST 23RD STREET										
West 23rd Street	SB	LTR	0.51	27.6	C	LTR	0.51	27.6	C	
Surf Avenue	EB	TR	0.38	12.5	B	TR	0.41	12.7	B	
	WB	LT	0.50	14.1	B	LT	0.53	14.6	B	
Overall Intersection	-	0.50	15.5	B	-	0.52	15.7	B		

**TABLE F-8
CONEY ISLAND REZONING FEIS
NO BUILD VS BUILD TRAFFIC LEVELS OF SERVICE COMPARISON - SATURDAY PM**

INTERSECTION & APPROACH	No Build Control				Build Control				
	Mvt.	V/C	Delay	LOS	Mvt.	V/C	Delay	LOS	
7 SURF AVENUE AND WEST 21ST STREET									
West 21st Street	NB	LR	0.20	30.6	C	-	-	-	-
	SB	LTR	1.20+	120.0+	F*	LTR	1.20+	120.0+	F*
Surf Avenue	EB	TR	0.40	7.7	A	TR	0.43	8.0	A
	WB	DefL	1.20+	120.0+	F*	DefL	1.20+	120.0+	F*
		T	0.46	8.6	A	T	0.50	9.0	A
Overall Intersection	-	1.20+	55.5	E	-	1.20+	119.7	F	
8 SURF AVENUE AND WEST 20TH STREET (UNSIGNALIZED INTERSECTION)									
West 20th Street	NB	-	-	-	-	LTR	-	120.0+	F*
Surf Avenue	EB	LT	-	73.8	F	LT	-	120.0+	F*
	WB	-	-	-	-	LT	-	29.9	D
Overall Intersection	-	-	7.9	A	-	-	120.0+	F*	
9 SURF AVENUE AND WEST 19TH STREET									
West 19th Street	NB	L	0.08	24.1	C	LR	1.01	98.4	F
		R	0.39	29.9	C	-	-	-	-
	SB	LTR	1.20+	120.0+	F*	LTR	1.20+	120.0+	F*
Surf Avenue	EB	TR	0.35	10.1	B	TR	0.38	10.4	B
	WB	L	1.20	113.0	F	L	1.20+	120.0+	F*
		T	0.43	10.3	B	T	0.62	12.2	B
Overall Intersection	-	1.20+	78.5	E	-	1.20+	120.0+	F*	
10 SURF AVENUE AND WEST 17TH STREET									
West 17th Street	SB	L	1.20+	120.0+	F*	L	1.20+	120.0+	F*
		R	1.20+	120.0+	F*	R	1.20+	120.0+	F*
Surf Avenue	EB	LT	0.40	11.3	B	LT	0.48	12.2	B
	WB	TR	1.20+	120.0+	F*	TR	1.20+	120.0+	F*
Overall Intersection	-	1.20+	120.0+	F*	-	1.20+	120.0+	F*	
11 SURF AVENUE AND WEST 16TH STREET									
West 16th Street	NB	LR	0.00	26.0	C	-	-	-	-
	SB	LTR	1.20+	120.0+	F*	LTR	1.20+	120.0+	F*
Surf Avenue	EB	TR	1.20+	120.0+	F*	TR	1.20+	120.0+	F*
	WB	LT	0.42	8.6	A	DefL	1.20+	120.0+	F*
		-	-	-	-	T	0.96	31.5	C
Overall Intersection	-	1.20+	113.4	F	-	1.20+	120.0+	F*	

**TABLE F-8
CONEY ISLAND REZONING FEIS
NO BUILD VS BUILD TRAFFIC LEVELS OF SERVICE COMPARISON - SATURDAY PM**

INTERSECTION & APPROACH	No Build Control				Build Control				
	Mvt.	V/C	Delay	LOS	Mvt.	V/C	Delay	LOS	
12 SURF AVENUE AND WEST 15TH STREET									
West 15th Street	NB	LTR	0.68	42.0	D	LT	0.89	70.8	E
		-	-	-	-	R	0.61	47.8	D
Surf Avenue	EB	DefL	1.20+	120.0+	F*	DefL	1.20+	120.0+	F*
		TR	0.87	13.1	B	T	0.95	16.1	B
	WB	LTR	0.72	12.8	B	TR	0.72	12.0	B
	Overall Intersection	-	1.20	39.6	D	-	1.20+	115.1	F
13 SURF AVENUE AND STILLWELL AVENUE									
Stillwell Avenue	NB	LTR	1.20+	120.0+	F*	LTR	1.20+	120.0+	F*
	SB	DefL	1.20+	120.0+	F*	DefL	1.20+	120.0+	F*
		TR	1.06	105.6	F	TR	1.20+	120.0+	F*
Surf Avenue	EB	L	0.67	18.6	B	L	1.09	96.2	F
		TR	0.48	8.2	A	TR	0.57	9.2	A
	WB	L	0.23	7.7	A	L	0.28	8.9	A
		TR	0.52	8.9	A	TR	0.67	11.0	B
	Overall Intersection	-	0.85	56.0	E	-	1.20+	96.4	F
14 SURF AVENUE AND WEST 12TH STREET									
West 12th Street	NB	LTR	0.04	26.4	C	-	-	-	-
	SB	LTR	0.72	32.9	C	LTR	0.67	32.0	C
Surf Avenue	EB	LTR	0.85	17.5	B	LTR	1.08	62.4	D
	WB	LTR	0.63	11.4	B	LTR	0.82	16.7	B
	Overall Intersection	-	0.82	16.2	B	-	0.97	40.0	D
15 SURF AVENUE AND WEST 8TH STREET									
West 8th Street	NB	LTR	0.49	26.7	C	LTR	1.20+	120.0+	F*
	SB	L	0.35	25.5	C	L	0.53	33.4	C
		TR	0.38	23.9	C	TR	0.70	30.3	C
Surf Avenue	EB	L	0.66	25.5	C	L	1.08	100.3	F
		TR	0.59	15.3	B	TR	0.73	18.2	B
	WB	L	1.20+	120.0+	F*	L	1.20+	120.0+	F*
		TR	0.53	14.7	B	TR	0.62	16.1	B
	Overall Intersection	-	1.04	39.5	D	-	1.20+	120.0+	F*
16 MERMAID AVENUE AND WEST 30TH STREET									
West 30th Street	SB	LTR	0.40	18.2	B	LTR	0.40	18.2	B
Mermaid Avenue	EB	TR	0.41	10.1	B	TR	0.44	10.4	B
	WB	LT	0.22	8.2	A	LT	0.26	8.5	A
	Overall Intersection	-	0.41	11.8	B	-	0.43	11.8	B

**TABLE F-8
CONEY ISLAND REZONING FEIS
NO BUILD VS BUILD TRAFFIC LEVELS OF SERVICE COMPARISON - SATURDAY PM**

INTERSECTION & APPROACH	No Build				Build				
	Mvt.	V/C	Delay	LOS	Mvt.	V/C	Delay	LOS	
17 MERMAID AVENUE AND WEST 29TH STREET									
Mermaid Avenue	EB	LTR	0.49	11.3	B	LTR	0.52	11.8	B
	WB	LTR	0.43	10.7	B	LTR	0.46	11.2	B
Overall Intersection	-	0.49	11.0	B	-	0.53	11.5	B	
18 MERMAID AVENUE AND WEST 20TH STREET									
West 20th Street	NB	LTR	1.20+	120.0+	F*	LTR	1.20+	120.0+	F*
	EB	LT	0.34	10.0	A	LT	0.36	10.1	B
	WB	TR	0.63	14.0	B	TR	0.64	14.1	B
Mermaid Avenue									
Overall Intersection	-	0.90	85.6	F	-	1.20+	120.0+	F*	
19 MERMAID AVENUE AND WEST 19TH STREET									
West 19th Street	SB	LTR	0.80	30.3	C	LTR	0.88	37.4	D
	EB	TR	0.48	10.6	B	TR	0.54	11.5	B
	WB	LT	0.68	10.6	B	LT	0.78	11.9	B
Mermaid Avenue									
Overall Intersection	-	0.73	15.7	B	-	0.82	18.7	B	
20 MERMAID AVENUE AND WEST 17TH STREET									
West 17th Street	NB	LTR	0.75	18.4	B	LTR	1.20+	120.0+	F*
	SB	LTR	0.93	18.1	B	LTR	1.20+	120.0+	F*
	EB	LTR	1.04	76.3	E	LTR	1.20+	120.0+	F*
Mermaid Avenue	WB	LTR	1.20+	120.0+	F*	LTR	1.20+	120.0+	F*
Overall Intersection	-	1.09	58.3	E	-	1.20+	120.0+	F*	
21 MERMAID AVENUE AND WEST 15TH STREET									
West 15th Street	NB	LTR	1.19	113.2	F	LTR	1.20+	120.0+	F*
	EB	LT	0.39	9.0	A	LT	0.39	9.0	A
	WB	TR	0.37	8.8	A	TR	0.39	8.9	A
Mermaid Avenue									
Overall Intersection	-	0.70	55.1	E	-	0.80	116.2	F	
22 MERMAID AVENUE AND STILLWELL AVENUE									
Stillwell Avenue	NB	LT	1.14	103.7	F	LT	1.20+	120.0+	F*
	SB	LTR	0.44	13.5	B	LTR	0.48	13.9	B
	EB	LTR	0.92	44.0	D	LTR	0.98	56.4	D
Mermaid Avenue	WB	LTR	0.09	10.7	B	LTR	0.09	10.7	B
Overall Intersection	-	1.03	52.1	D	-	1.18	89.4	F	

**TABLE F-8
CONEY ISLAND REZONING FEIS
NO BUILD VS BUILD TRAFFIC LEVELS OF SERVICE COMPARISON - SATURDAY PM**

INTERSECTION & APPROACH	No Build Control				Build Control				
	Mvt.	V/C	Delay	LOS	Mvt.	V/C	Delay	LOS	
23 NEPTUNE AVENUE AND CROPSY AVENUE/WEST 17TH STREET									
Cropsy Avenue/West 17th Street	NB	LTR	1.20+	120.0+	F*	LTR	1.20+	120.0+	F*
	SB	L	1.20+	120.0+	F*	L	1.20+	120.0+	F*
Neptune Avenue	T	1.20+	120.0+	F*	T	1.20+	120.0+	F*	
	R	0.76	19.8	B	R	0.78	20.6	C	
	EB	L	1.20+	120.0+	F*	L	1.20+	120.0+	F*
	TR	0.30	11.1	B	TR	0.36	11.7	B	
	WB	L	0.31	25.9	C	L	0.58	34.5	C
	TR	1.05	71.5	E	TR	1.20+	120.0+	F*	
Overall Intersection	-	1.20+	120.0+	F*	-	1.20+	120.0+	F*	
24 NEPTUNE AVENUE AND STILLWELL AVENUE									
Stillwell Avenue	NB	DefL	0.65	27.8	C	DefL	0.56	23.6	C
	TR	0.50	20.0	C	TR	0.59	21.9	C	
	SB	LTR	0.54	20.9	C	DefL	0.45	21.2	C
	-	-	-	-	-	TR	0.71	28.2	C
Neptune Avenue	EB	LTR	0.99	54.7	D	LTR	1.20+	120.0+	F*
	WB	LTR	0.89	35.1	D	LTR	1.20+	120.0+	F*
Overall Intersection	-	0.82	35.6	D	-	1.08	120.0+	F*	
25 NEPTUNE AVENUE AND WEST 8TH STREET/SHELL ROAD									
West 8th Street/Shell Road	NB	L	0.86	64.7	E	L	1.20+	120.0+	F*
	TR	0.21	21.6	C	TR	0.30	22.6	C	
	SB	L	0.26	23.5	C	L	0.28	24.0	C
	TR	0.61	27.4	C	TR	0.76	31.7	C	
Neptune Avenue	EB	LTR	0.77	20.4	C	LTR	1.12	83.7	F
	WB	LTR	0.46	13.0	B	LTR	0.65	15.4	B
Overall Intersection	-	0.81	23.3	C	-	1.20+	66.9	E	
26 OCEAN PARKWAY AND NEPTUNE AVENUE									
Ocean Parkway (Main Road)	NB	L	0.31	52.1	D	L	0.31	52.1	D
	TR	1.20+	120.0+	F*	TR	1.20+	120.0+	F*	
	SB	L	1.18	120.0+	F*	L	1.18	120.0+	F*
	TR	1.04	77.5	E	TR	1.14	111.4	F	
Ocean Parkway (Service Road)	NB	TR	0.59	41.3	D	TR	0.69	46.4	D
	SB	TR	0.59	43.9	D	TR	0.99	95.8	F
Neptune Avenue	EB	L	1.20+	120.0+	F*	L	1.20+	120.0+	F*
	T	0.45	27.7	C	T	0.53	29.4	C	
	R	0.29	25.1	C	R	0.29	25.1	C	
	WB	LTR	1.20+	120.0+	F*	LTR	1.20+	120.0+	F*
Overall Intersection	-	1.20+	120.0+	F*	-	1.20+	120.0+	F*	

**TABLE F-8
CONEY ISLAND REZONING FEIS
NO BUILD VS BUILD TRAFFIC LEVELS OF SERVICE COMPARISON - SATURDAY PM**

INTERSECTION & APPROACH	No Build					Build			
	Mvt.	V/C	Control Delay	LOS		Mvt.	V/C	Control Delay	LOS
27 CROPSEY AVENUE AND BAY 50TH STREET									
Cropsey Avenue (Main Road)	NB	DefL	1.11	91.9	F	DefL	1.20+	120.0+	F*
		T	0.77	18.5	B	T	0.81	20.3	C
Cropsey Avenue (Service Road)	SB	TR	0.61	24.1	C	TR	0.64	24.6	C
	NB	T	0.35	10.5	B	T	0.35	10.5	B
Bay 50th Street	WB	LTR	0.80	41.1	D	LTR	0.80	41.1	D
Shore Parkway Ramp (Unsignalized)	EB	R	-	94.2	F	R	-	120.0+	F*
Overall Intersection	-	1.20+	52.0	D	-	1.20+	116.7	F	
28 CROPSEY AVENUE AND BAY 52ND STREET									
Cropsey Avenue	NB	TR	0.93	26.6	C	TR	1.16	100.0	F
	SB	T	0.73	23.8	C	T	0.79	25.8	C
Bay 52nd Street	EB	L	0.58	22.1	C	L	0.58	22.1	C
		TR	1.20+	120.0+	F*	TR	1.20+	120.0+	F*
		R	1.04	71.2	E	R	1.20+	120.0+	F*
Overall Intersection	-	1.08	52.3	D	-	1.20+	116.2	F	
29 OCEAN PARKWAY AND SHORE PARKWAY SOUTH									
Ocean Parkway (Main Road)	NB	T	0.55	21.5	C	T	0.62	22.8	C
	SB	L	1.03	103.2	F	L	1.03	103.2	F
		T	0.38	9.3	A	T	0.42	9.7	A
Ocean Parkway (Service Road)	NB	TR	0.61	25.3	C	TR	0.72	29.5	C
	SB	T	0.14	7.7	A	T	0.22	8.2	A
	EB	L	0.91	60.7	E	L	0.91	60.7	E
		LTR	1.20+	120.0+	F*	LTR	1.20+	120.0+	F*
Overall Intersection	-	0.89	60.2	E	-	0.95	57.5	E	
30 OCEAN PARKWAY AND SHORE PARKWAY NORTH									
Ocean Parkway (Main Road)	NB	L	1.20+	120.0+	F*	L	1.20+	120.0+	F*
		T	0.42	9.6	A	T	0.47	10.2	B
	SB	T	0.48	20.3	C	T	0.51	20.9	C
Ocean Parkway (Service Road)	NB	T	0.09	7.2	A	T	0.09	7.2	A
	SB	TR	0.18	17.0	B	TR	0.27	18.2	B
Shore Parkway North	WB	L	0.77	51.6	D	L	0.82	54.9	D
		LT	0.80	53.4	D	LT	0.91	64.5	E
		R	1.20+	120.0+	F*	R	1.20+	120.0+	F*
Overall Intersection	-	1.00	91.5	F	-	1.04	87.1	F	

(1) Control delay is measured in seconds per vehicle.

(2) Level of service (LOS) for signalized intersections is based upon average control delay per vehicle (sec/veh) for each lane group as listed in the 2000 Highway Capacity Manual -- TRB.

(3) Level of service (LOS) for unsignalized intersections is based upon control delay per vehicle (sec/veh) for each minor-approach as listed in the 2000 Highway Capacity Manual -- TRB.

(4) Overall intersection V/C ratio is the critical lane groups' V/C ratio, not the weighted average of all the movements.

**APPENDIX TABLE F-9
CONEY ISLAND REZONING FEIS
2006 WEEKDAY ON-STREET PARKING INVENTORY**

		Total Available Spaces	On-street Legal spaces	AM			Midday			PM			PARKING REGULATIONS
				7 - 8 AM	8 - 9 AM	9 - 10 AM	11 AM - 12 PM	12 - 1 PM	1 - 2 PM	4 - 5 PM	5 - 6 PM	6 - 7 PM	
W. 27th Street north of Surf Ave.	West	0	0	0	0	0	0	0	0	0	0	0	Private Parking
	East	4	4	5	3	5	5	7	9	5	5	4	No Stopping Anytime / No Parking 8 - 9:30 AM Mon. & Thu.
W. 27th Street between Surf Ave. and Boardwalk	West	0	0	0	0	0	0	1	0	1	0	0	No Parking Anytime
	East	20	20	0	5	7	17	18	17	15	15	17	No Parking 8 - 9:30 AM Tue. & Fri. / No Parking Anytime
W. 25th Street between Neptune Ave. and Mermaid Ave.	West	7	7	6	5	6	4	2	3	6	6	6	No Parking 9 - 10:30 AM Mon. & Thu.
	East	36	36	7	11	8	10	11	12	14	12	11	No Parking 9 - 10:30 AM Tue. & Fri.
W. 25th Street between Mermaid Ave and Surf Ave.	West	21	21	12	12	12	11	10	9	10	6	11	No Parking 8 - 11 AM Mon. & Thu. / No Parking 7 AM - 4 PM School Days
	East	42	42	12	11	15	14	17	16	14	13	19	No Parking 8 - 9:30 AM Tue. & Fri.
W. 25th Street between Surf Ave. and Boardwalk	West	0	0	0	0	0	0	0	0	0	0	0	No Parking Anytime
	East	13	13	10	13	9	10	10	14	12	6	6	No Parking 8 - 11 AM Tue. & Fri. / No Parking Anytime
W. 24th Street between Neptune Ave. and Mermaid Ave.	West	31	31	22	17	16	19	15	14	15	16	16	No Parking 9 - 10:30 AM Mon. & Thu.
	East	27	27	12	14	15	13	18	14	13	20	17	No Parking 9 - 10:30 AM Tue. & Fri.
W. 24th Street between Mermaid Ave and Surf Ave.	West	31	31	27	21	21	19	18	18	16	14	14	No Parking 8 - 9:30 AM Mon. & Thu.
	East	28	28	18	18	17	16	15	17	19	18	20	No Parking 8 - 9:30 AM Tue. & Fri.
W. 24th Street between Surf Ave. and Boardwalk	West	0	0	1	2	3	1	3	3	2	2	1	No Parking Anytime
	East	25	25	21	21	23	19	18	21	21	22	20	No Parking 8 - 9:30 AM Tue. & Fri. / No Parking Anytime
W. 23rd Street between Neptune Ave. and Mermaid Ave.	West	26	26	31	25	27	30	24	29	26	26	25	No Parking 9 - 10:30 AM Mon. & Thu. / No Standing Anytime / except Authorized veh.
	East	27	27	15	17	18	18	16	15	22	18	19	No Parking 9 - 10:30 AM Tue. & Fri.
W. 23rd Street between Mermaid Ave and Surf Ave.	West	29	29	19	17	20	18	13	15	11	17	17	No Parking 8 - 9:30 AM Mon. & Thu.
	East	28	28	25	18	19	20	18	16	19	17	22	No Parking 8 - 9:30 AM Tue. & Fri.
W. 23rd Street between Surf Ave. and Highland View	West	14	14	11	11	12	14	12	13	12	13	11	No Parking 8 - 9:30 AM Mon. & Thu.
	East	23	23	11	13	14	17	17	16	15	17	17	No Parking 8 - 9:30 AM Tue. & Fri.
W. 23rd Street between Highland View and Boardwalk	West	4	4	0	1	1	2	3	3	3	3	3	No Regulations Posted
	East	3	3	0	1	3	2	3	3	3	2	2	No Regulations Posted
W. 22nd Street between Neptune Ave. and Mermaid Ave.	West	18	18	13	9	9	9	8	11	12	11	9	No Parking 9 - 10:30 AM Mon. & Thu.
	East	14	14	14	13	15	16	15	13	11	24	12	No Parking 9 - 10:30 AM Tue. & Fri.
W. 22nd Street between Mermaid Ave and Surf Ave.	West	24	24	11	8	8	9	10	8	13	8	7	No Parking 8 - 9:30 AM Mon. & Thu.
	East	28	28	16	14	14	22	22	19	16	17	17	No Parking 8 - 9:30 AM Tue. & Fri.
W. 22nd Street between Surf Ave. and Highland View	West	19	19	6	6	8	13	10	11	12	12	5	No Parking 8 - 9:30 AM Mon. & Thu.
	East	27	27	15	20	22	24	20	17	20	19	12	No Parking 8 - 9:30 AM Tue. & Fri.
W. 22nd Street between Highland View and Boardwalk	West	0	0	0	0	0	0	2	1	2	2	2	Private Parking
	East	0	0	0	0	0	0	3	2	3	3	3	Private Parking
W. 21st Street between Neptune Ave. and Mermaid Ave.	West	24	24	20	20	21	23	20	20	16	19	10	No Parking Saturday / No Parking Anytime / No Parking 9 - 10:30 AM Mon. & Thu.
	East	17	17	13	17	17	12	12	10	8	9	6	No Parking 9 - 10:30 AM Tue. & Fri.
W. 21st Street between Mermaid Ave and Surf Ave.	West	21	21	16	18	15	17	16	14	17	17	20	No Parking 8 - 9:30 AM Mon. & Thu.
	East	20	20	15	15	14	18	18	15	19	16	18	No Parking 8 - 9:30 AM Tue. & Fri.
W. 21st Street between Surf Ave. and Boardwalk	West	0	0	0	0	4	1	3	2	3	2	0	No Parking Fire Zone / No Parking Anytime / No Standing Anytime
	East	0	0	0	0	1	2	1	4	1	3	2	No Parking Anytime
W. 20th Street between Neptune Ave. and Mermaid Ave.	West	31	31	16	15	17	14	13	13	19	16	15	No Parking 9 - 10:30 AM Mon. & Thu.
	East	26	26	21	19	15	18	18	21	19	22	20	No Parking 9 - 10:30 AM Tue. & Fri.
W. 20th Street between Mermaid Ave and Surf Ave.	West	24	24	9	8	8	11	9	10	11	12	19	No Parking 8 - 9:30 AM Mon. & Thu. / No Parking 8 - 8:30 AM Mon. - Fri.
	East	20	20	9	10	9	13	13	14	12	13	19	No Parking 8 - 9:30 AM Tue. & Fri.
W. 19th Street between Neptune Ave. and Mermaid Ave.	West	27	27	14	16	18	19	22	16	17	21	14	No Parking 9 - 10:30 AM Mon. & Thu. / No Parking 7 AM - 4 PM School Days
	East	30	30	12	10	9	21	11	12	13	13	18	No Parking 9 - 10:30 AM Tue. & Fri. / No Parking 7 AM - 4 PM School Days
W. 19th Street between Mermaid Ave and Surf Ave.	West	18	18	3	5	5	8	8	10	13	14	19	No Parking 8 - 9:30 AM Mon. & Thu.
	East	21	21	5	6	7	9	12	14	17	19	19	No Parking 8 - 9:30 AM Tue. & Fri.
Cropsey Avenue between Bay 50th St. and Bay 52nd St. / Shore Pkwy.	West	0	0	0	0	0	0	0	0	0	0	0	No Standing Anytime / No Standing Bus Stop X28
	East	0	0	0	0	0	0	0	0	0	0	0	No Regulations Posted
Cropsey Avenue between Bay 52nd St. / Shore Pkwy. and Hart Pl.	West	0	0	0	0	0	0	0	0	0	0	0	No Standing Emergency / No Parking 8 - 11 AM Tue. & Fri. / No Parking Anytime
	East	0	0	0	0	0	0	0	0	0	0	0	No Regulations Posted / No Standing Bus Stop X28
Cropsey Avenue between Hart Pl. and Neptune Ave.	West	7	7	7	9	10	9	8	8	10	7	6	No Parking 7:30 - 8 AM Mon. & Thu. / No Standing Anytime / No Standing Bus Stop X28
	East	8	8	9	26	36	32	41	35	35	32	18	No Parking 7:30 - 8 AM Tue. & Fri.
W. 17th Street between Neptune Ave. and Mermaid Ave.	West	0	0	0	0	0	0	0	0	0	0	0	No Parking Anytime / No Standing Emergency
	East	0	0	0	0	0	0	0	0	0	0	0	No Standing Anytime
W. 17th Street between Mermaid Ave and Surf Ave.	West	0	0	0	0	0	0	0	0	0	0	0	No Standing Anytime / No Standing Bus Stop B82, X28, X38
	East	0	0	0	0	0	0	0	0	0	0	0	No Standing Anytime / No Standing Bus Stop X28, X38

**APPENDIX TABLE F-9
CONEY ISLAND REZONING FEIS
2006 WEEKDAY ON-STREET PARKING INVENTORY**

		Total Available Spaces	On- street Legal spaces	AM			Midday			PM			PARKING REGULATIONS
				7 - 8 AM	8 - 9 AM	9 - 10 AM	11 AM - 12 PM	12 - 1 PM	1 - 2 PM	4 - 5 PM	5 - 6 PM	6 - 7 PM	
W. 16th Street between Hart Pl. and Neptune Ave.	West	19	19	22	22	25	25	28	31	29	27	27	No Parking 8 - 9:30 AM Mon. & Thu.
	East	30	30	24	27	29	32	31	31	29	29	28	No Parking 8 - 9:30 AM Tue. & Fri.
W. 16th Street between Neptune Ave. and Mermaid Ave.	West	26	26	13	17	26	24	24	31	28	29	24	No Parking 8 - 9:30 AM Mon. & Thu.
	East	28	28	27	30	30	31	29	27	30	29	31	No Parking 8 - 9:30 AM Tue. & Fri.
W. 16th Street between Mermaid Ave and Surf Ave.	West	16	16	7	8	6	10	16	16	16	17	18	No Parking 8 - 9:30 AM Mon. & Thu.
	East	21	21	12	12	10	15	19	18	18	18	19	No Parking 8 - 9:30 AM Tue. & Fri.
W. 15th Street between Hart Pl. and Neptune Ave.	West	33	33	28	31	33	27	32	32	33	29	29	No Parking 8 AM - 6 PM Mon. - Fri. / No Parking 8 - 9:30 AM Mon. & Thu.
	East	35	35	27	30	29	37	35	28	32	24	24	No Parking 8 AM - 6 PM Mon. - Fri. / No Parking 8 - 9:30 AM Tue. & Fri.
W. 15th Street between Neptune Ave. and Mermaid Ave.	West	24	24	19	19	22	24	28	28	26	29	28	No Parking 8 - 9:30 AM Mon. & Thu. / No Parking Anytime / No Standing Anytime
	East	24	24	21	16	21	22	27	29	24	30	25	No Parking 8 - 9:30 AM Tue. & Fri.
W. 15th Street between Mermaid Ave and Surf Ave.	West	15	15	11	12	12	15	16	17	16	19	16	No Parking 8 - 9:30 AM Mon. & Thu.
	East	4	4	6	5	3	7	4	6	5	5	5	No Parking Anytime / No Parking 8 - 9:30 AM Tue. & Fri.
W. 15th Street between Surf Ave. and Boardwalk	West	76	76	2	0	0	26	41	54	58	65	62	No Parking 8 - 9 AM Except Sun. / 2 Hr. Meter Parking 9 AM - Midnight, Including Sun. / No Parking Anytime
	East	0	0	0	0	0	0	0	0	0	0	0	No Parking Anytime
Stillwell Avenue between Shore Pkwy. and Canal	West	4	4	0	4	4	5	4	4	4	3	3	No Parking 7:30 - 8 AM Tue. & Fri. / No Standing Anytime / No Parking Anytime / No Standing Bus Stop B64
	East	5	5	0	4	4	4	0	2	3	1	0	No Standing Anytime / No Parking 7:30 - 8 AM Mon. & Thu.
Stillwell Avenue between Canal and Neptune Ave.	West	27	27	24	44	23	24	23	24	23	21	14	No Standing Anytime / No Parking 7:30 - 8 AM Mon. & Thurs / No Parking 8 - 9:30 AM Tue. & Fri.
	East	19	19	31	49	56	52	51	52	49	41	31	No Parking Anytime / No Parking 7:30 - 8 AM Tue. & Fri. / No Parking 8 - 9:30 AM Mon. & Thu. / No Standing Bus Stop B64
Stillwell Avenue between Neptune Ave. and Mermaid Ave.	West	21	21	18	20	19	14	15	16	18	20	20	No Parking 8 - 9:30 AM Mon. & Thu. / No Standing Anytime
	East	21	21	20	18	14	14	16	22	22	22	22	No Standing Bus Stop B82 / No Parking Anytime / No Standing Anytime
Stillwell Avenue between Mermaid Ave and Surf Ave.	West	19	19	18	18	17	20	21	19	19	20	22	No Parking 8 - 9:30 AM Mon. & Thu.
	East	15	15	15	17	16	16	14	14	14	15	15	No Regulations
Stillwell Avenue between Surf Ave. and Boardwalk	West	0	0	0	0	0	0	0	0	0	0	0	No Parking Anytime
	East	0	0	0	0	0	0	0	0	0	0	0	No Parking Anytime
	Median	55	55										2 Hr Meter Parking 8 AM - Midnight except Sun. / 2 Hr Meter Parking 8 AM - 10 PM except Sun.
W. 12th Street between Neptune Ave. and Mid-Block Crosswalk	West	29	29	15	15	15	19	20	23	27	25	26	No Parking 7 AM - 4 PM School Days / No Parking 9 - 10:30 AM Mon. & Thu. / No Standing Anytime
	East	22	22	20	18	23	22	22	24	22	22	21	No Parking Anytime / No Parking 9 - 10:30 AM Tue. & Fri. / No Standing Anytime
W. 12th Street between Mid-Block Crosswalk and Surf Ave.	West	19	19	21	20	20	22	20	22	24	22	23	No Standing 7 AM - 7 PM / No Parking 9 - 10:30 AM Mon. & Thu. / No Parking Anytime
	East	15	15	18	14	15	15	14	15	14	13	15	No Parking 9 - 10:30 AM Tue. & Fri.
W. 12th Street between Surf Ave. and Boardwalk	West	0	0	0	0	0	0	0	0	0	0	0	No Parking Anytime
	East	0	0	0	0	0	0	0	0	0	0	0	No Parking Anytime
W. 10th Street between Surf Ave. and Boardwalk	West	0	0	0	0	0	0	0	0	0	0	0	No Standing Anytime
	East	53	53	0	4	4	27	29	41	45	47	47	Muni Meter Package - No Parking 8-9 AM except Sun. / 2 Hr Meter Parking 9 AM - Midnight including Sun
W. 6th Street SB between Neptune Ave. and Long Island Ave.	West	11	11	2	1	4	7	8	10	6	4	9	No Parking 7:30 - 8 AM Mon. & Thu. / 2 Hr Meter Parking 9 AM - 5 PM Mon. - Sat
	East	13	13	4	2	3	12	10	8	8	7	10	No Parking 8 - 9 AM Tue. & Fri. / 2 Hr Meter Parking 9 AM - 5 PM Mon. - Sat
W. 6th Street NB between Neptune Ave. and Long Island Ave.	West	15	15	3	2	3	10	11	12	10	7	9	No Parking 7:30 - 8 AM Mon. & Thu. / 2 Hr Meter Parking 9 AM - 5 PM Mon. - Sat
	East	7	4	2	0	4	7	5	7	2	2	2	No Parking 7:30 - 8 AM Tue. & Fri. / 2 Hr Meter Parking 9 AM - 5 PM Mon. - Sat
W. 8th Street between Neptune Ave. and Long Island Ave.	West	4	4	2	2	4	4	4	4	2	2	4	No Parking 7 - 8 AM Mon. & Thu. / 2 Hr Parking 9 AM - 5 PM Mon - Sa
	East	4	4	3	7	6	5	6	5	6	3	3	No Parking 7 - 8 AM Mon. & Thu. / 2 Hr Parking 9 AM - 5 PM Mon - Sa
W. 8th Street between Long Island Ave. and Surf Ave.	West	63	63	52	54	57	54	53	59	57	57	50	No Parking 9 - 10:30 AM Mon. & Thu. / No Parking Anytime
	East NYPD	55	55	36	23	35	39	37	52	39	45	44	No Parking Except Authorized Vehicles: NYPD
	East	21	21	16	20	23	19	23	19	14	19	20	No Parking 9 - 10:30 AM Tue. & Fri. / No Parking 8 AM - 6 PM Mon. - Fri. / No Standing Anytime / No Standing Firezone
W. 5th Street between Neptune Ave. and W. Brighton Ave.	West	37	37	37	38	38	37	38	36	39	32	38	No Standing Anytime / No Standing Bus Stop B36, B68, X29 / No Parking 9:30 - 11 AM Mon. & Thu.
	East	32	32	34	31	32	31	34	32	32	34	31	No Standing Bus Stop B36, B68, X29 / No Parking 9:30 - 11 AM Tue. & Fri.
W. 5th Street between W. Brighton Ave. and Sea Breeze Ave.	West	5	5	5	4	5	6	7	5	7	6	5	No Parking Anytime
	East	6	6	6	5	7	6	6	6	6	6	6	No Parking 9:30 - 11 AM Tue. & Fri.
W. 5th Street between Sea Breeze Ave. and Surf Ave.	West	20	20	17	18	15	16	17	19	19	19	19	No Parking 9:30 - 11 AM Mon. & Thu.
	East	0	0	0	0	0	0	0	0	0	0	0	No Parking Anytime / Bus

**APPENDIX TABLE F-9
CONEY ISLAND REZONING FEIS
2006 WEEKDAY ON-STREET PARKING INVENTORY**

		Total Available Spaces	On-street Legal spaces	AM			Midday			PM			PARKING REGULATIONS
				7 - 8 AM	8 - 9 AM	9 - 10 AM	11 AM - 12 PM	12 - 1 PM	1 - 2 PM	4 - 5 PM	5 - 6 PM	6 - 7 PM	
East - West Routes													
Neptune Avenue between W. 37th St. and W. 36th St.	North	9	9	6	6	7	4	6	5	5	5	8	No Parking 9 - 10:30 AM Mon. & Thu.
	South	6	6	5	4	7	4	4	3	5	5	4	No Parking 9 - 10:30 AM Tue. & Fri.
Neptune Avenue between W. 36th St. and W. 35th St.	North	11	11	8	10	10	9	10	8	5	5	7	No Parking 9 - 10:30 AM Mon. & Thu.
	South	10	10	6	4	4	3	4	4	8	6	5	No Parking 9 - 10:30 AM Tue. & Fri.
Neptune Avenue between W. 35th St. and W. 33rd St.	North	9	9	9	9	10	11	8	9	7	8	5	No Parking 9 - 10:30 AM Mon. & Thu. / No Standing Anytime
	South	0	0	0	4	3	6	4	4	2	4	4	No Parking 9 - 10:30 AM Tue. & Fri.
Neptune Avenue between W. 33rd St. and W. 32nd St.	North	8	8	7	2	3	4	2	1	2	2	1	No Parking 9 - 10:30 AM Mon. & Thu.
	South	11	11	9	8	6	4	3	3	2	5	4	No Parking 9 - 10:30 AM Tue. & Fri.
Neptune Avenue between W. 32nd St. and W. 31st St.	North	10	10	6	3	3	3	3	4	7	7	7	No Parking 9 - 10:30 AM Mon. & Thu.
	South	6	6	3	2	1	1	0	1	3	2	3	No Parking 9 - 10:30 AM Tue. & Fri.
Neptune Avenue between W. 31st St. and W. 30th St.	North	5	5	0	0	0	0	0	0	0	0	0	No Parking 9 - 10:30 AM Mon. & Thu. / No Parking Anytime
	South	5	5	1	3	1	0	2	0	1	0	0	No Parking 9 - 10:30 AM Tue. & Fri.
Neptune Avenue between W. 30th St. and W. 29th St.	North	13	13	0	0	4	3	0	1	6	6	10	No Parking 9 - 10:30 AM Mon. & Thu.
	South	6	6	3	1	1	3	2	2	1	1	0	No Parking 9 - 10:30 AM Tue. & Fri. / No Parking Anytime
Neptune Avenue between W. 29th St. and W. 28th St.	North	2	2	0	7	9	5	3	4	5	3	7	No Parking Anytime / No Parking 9 - 10:30 AM Mon. & Thu.
	South	6	6	0	3	3	0	0	0	1	3	2	No Parking Anytime / No Parking 9 - 10:30 AM Tue. & Fri.
Neptune Avenue between W. 28th St. and W. 27th St.	North	8	8	0	4	11	8	5	6	6	5	11	No Parking Anytime / No Parking 9 - 10:30 AM Mon. & Thu.
	South	3	3	4	11	3	2	2	2	2	0	2	No Parking 9 - 10:30 AM Tue. & Fri.
Neptune Avenue between W. 27th St. and W. 25th St.	North	2	2	0	0	3	4	4	4	2	3	1	No Standing Except Authorized Vehicles: NYPD / No Standing Anytime
	South	4	4	11	6	8	8	6	8	3	6	2	No Parking 9 - 10:30 AM Tue. & Fri. / No Standing Fire Zone
Neptune Avenue between W. 25th St. and W. 24th St.	North	3	3	0	1	0	0	2	0	0	0	0	No Parking 9 - 10:30 AM Mon. & Thu. / No Parking School Days 7 AM - 4 PM / No Standing Bus Stop B64, B68
	South	8	8	6	4	8	5	7	5	3	1	0	No Parking 9 - 10:30 AM Tue. & Fri.
Neptune Avenue between W. 24th St. and W. 23rd St.	North	8	8	12	9	4	4	2	3	2	0	1	No Parking 9 - 10:30 AM Mon. & Thu. / No Parking School Days 7 AM - 4 PM
	South	5	5	5	6	6	6	6	5	3	1	0	No Parking Anytime / No Parking 9 - 10:30 AM Tue. & Fri.
Neptune Avenue between W. 23rd St. and W. 22nd St.	North	6	6	5	11	13	10	10	13	8	8	6	No Parking 7:30 - 8 AM Mon. & Thu.
	South	7	7	4	2	7	7	7	7	5	3	3	No Parking 9 - 10:30 AM Tue. & Fri.
Neptune Avenue between W. 22nd St. and W. 21st St.	North	5	5	3	6	12	10	6	8	4	2	1	No Parking 7:30 - 8 AM Mon. & Thu.
	South	7	7	2	9	2	5	2	3	2	2	1	No Parking 9 - 10:30 AM Tue. & Fri.
Neptune Avenue between W. 21st St. and W. 20th St.	North	8	8	4	6	8	7	10	6	6	5	4	No Parking 7:30 - 8 AM Mon. & Thu.
	South	2	2	9	3	9	11	11	13	5	5	4	No Standing Anytime / No Parking 8 AM - 8 PM Mon. - Fri.
Neptune Avenue between W. 20th St. and W. 19th St.	North	9	9	10	7	7	7	7	6	4	10	3	No Parking 7:30 - 8 AM Mon. & Thu.
	South	2	2	3	6	4	2	5	5	5	5	4	No Parking 8 AM - 8 PM Mon. - Fri. / No Parking 7:30 - 8 AM Tue. & Fri.
Neptune Avenue between W. 19th St. and W. 17th St. / Cropsey Ave.	North	5	5	5	6	9	9	9	7	8	0	0	No Parking 7:30 - 8 AM Mon. & Thu.
	South	8	8	2	6	4	7	7	5	5	6	4	No Parking 7:30 - 8 AM Tue. & Fri.
Neptune Avenue between W. 17th St. and W. 16th St.	North	4	4	4	7	7	5	5	6	7	5	7	No Parking 7:30 - 8 AM Mon. & Thu. / No Standing Except For Trucks Loading & Unloading
	South	4	4	0	6	6	6	7	7	5	5	5	No Parking 7:30 - 8 AM Tue. & Fri.
Neptune Avenue between W. 16th St. and W. 15th St.	North	9	9	4	14	14	15	15	15	12	11	6	No Regulations Posted
	South	11	11	8	11	12	11	10	10	10	8	8	No Parking 7:30 - 8 AM Tue. & Fri.
Neptune Avenue between W. 15th St. and Stillwell Ave.	North	15	15	12	19	22	16	15	15	14	10	9	No Parking 7:30 - 8 AM Mon. & Thu.
	South	5	5	6	11	12	4	12	15	15	16	12	No Parking 7:30 - 8 AM Tue. & Fri.
Neptune Avenue between Stillwell Ave. and W. 12th St.	North	9	9	5	6	8	7	6	6	6	6	3	No Parking Anytime / No Parking 9 - 10:30 AM Mon. & Thu.
	South	40	40	28	38	37	40	40	39	40	34	34	No Parking 7:30 - 8 AM Tue. & Fri. / No Parking 9 - 10:30 AM Tue. & Fri. / No Standing Bus Stop B68
Neptune Avenue between W. 12th St. and W. 8th St. / Shell Rd.	North	25	25	21	18	21	20	24	23	19	18	16	No Parking 9 - 10:30 AM Mon. & Thu. / No Standing Bus Stop B68, Shuttle
	South	49	49	40	38	40	42	41	41	43	44	44	No Parking 9 - 10:30 AM Tue. & Fri.
Neptune Avenue between W. 8th St. and W. 6th St.	North	13	13	13	10	13	15	13	12	13	7	8	No Parking 9 - 10:30 AM Mon. & Thu. / 2 Hr. Meter Parking 9 AM - 5 PM
	South	9	9	4	1	6	5	8	8	6	4	6	2 Hr. Meter Parking 9 AM - 5 PM Mon. - Sat. / No Parking 8 - 9 AM Tue. & Fri. / No Stopping Anytime
Neptune Avenue between W. 6th St. and W. 5th St.	North	20	16	20	22	18	19	19	19	18	17	18	No Parking 9:30 - 11 AM Mon. & Thu. / No Standing Bus Stop B68
	South	47	47	45	41	47	47	47	46	44	44	47	No Parking 7:30 - 8 AM Tue. & Fri. / 2 Hr. Meter Parking 9 AM - 5 PM Mon. - Sat
Mermaid Avenue between W. 37th St. and W. 36th St.	North	7	7	2	5	5	6	7	5	1	2	1	No Parking 8 - 9:30 AM Mon. & Thu.
	South	12	12	8	7	10	10	7	7	8	2	3	No Parking 8 - 9:30 AM Tue. & Fri.
Mermaid Avenue between W. 36th St. and W. 35th St.	North	4	4	2	2	3	3	2	2	3	2	2	No Parking 8 - 9:30 AM Mon. & Thu.
	South	12	12	3	4	3	6	8	8	6	2	4	No Parking 8 - 9:30 AM Tue. & Fri.
Mermaid Avenue between W. 35th St. and W. 33rd St.	North	5	5	1	2	2	3	1	1	0	0	0	No Parking 8 - 9:30 AM Mon. & Thu. / No Standing Bus Stop B74
	South	12	12	7	7	4	4	4	4	5	6	5	No Parking 8 - 9:30 AM Tue. & Fri.
Mermaid Avenue between W. 33rd St. and W. 32nd St.	North	6	6	4	5	5	6	5	6	5	4	7	No Parking 8 - 9:30 AM Mon. & Thu. / No Standing Bus Stop B74
	South	12	12	0	1	1	5	3	4	5	7	3	No Parking 8 - 9:30 AM Tue. & Fri.
Mermaid Avenue between W. 32nd St. and W. 31st St.	North	10	10	2	2	2	0	2	0	1	2	3	No Parking 8 - 9:30 AM Mon. & Thu.
	South	12	12	1	2	1	1	0	2	3	4	2	No Parking 8 - 9:30 AM Tue. & Fri.
Mermaid Avenue between W. 31st St. and W. 30th St.	North	6	6	1	2	2	4	3	4	3	3	5	No Parking 8 - 9:30 AM Mon. & Thu.
	South	8	8	0	2	1	1	5	4	2	3	3	No Parking 8 - 9:30 AM Tue. & Fri.

**APPENDIX TABLE F-9
CONEY ISLAND REZONING FEIS
2006 WEEKDAY ON-STREET PARKING INVENTORY**

		Total Available Spaces	On-street Legal spaces	AM			Midday			PM			PARKING REGULATIONS
				7 - 8 AM	8 - 9 AM	9 - 10 AM	11 AM - 12 PM	12 - 1 PM	1 - 2 PM	4 - 5 PM	5 - 6 PM	6 - 7 PM	
Mermaid Avenue between W. 30th St. and W. 29th St.	North	9	9	1	1	1	1	2	4	2	3	1	No Parking 8 - 9:30 AM Mon. & Thu. / No Parking School Days 7 AM - 5 PM Mon. - Fri. No Parking 8 - 9:30 AM Tue. & Fri.
	South	10	10	2	1	1	1	4	2	2	0	1	
Mermaid Avenue between W. 29th St. and W. 28th St.	North	6	6	5	1	6	7	6	4	6	7	6	No Parking 8 - 9:30 AM Mon. & Thu. / No Standing Bus Stop B74 No Standing Anytime / No Standing Bus Stop B74 / No Parking 8 - 9:30 AM Tue. & Fri.
	South	5	5	1	3	3	4	6	4	6	6	4	
Mermaid Avenue between W. 28th St. and W. 27th St.	North	8	8	0	3	6	7	6	5	9	4	4	No Parking 7:30 - 8 AM Mon., Tue., Thu., Fri / 2 Hr. Meter Parking 8 AM - 7 PM Excluding Sun. / No Parking Anytime No Parking 8 - 8:30 AM Mon., Tue., Thu., Fri / 2 Hr. Meter Parking 8 AM - 7 PM Excluding Sun
	South	11	11	0	3	7	9	8	9	6	8	3	
Mermaid Avenue between W. 27th St. and W. 25th St.	North	5	5	3	4	4	5	4	4	0	0	1	No Parking 8 - 9:30 AM Mon. & Thu. / No Standing Bus Stop B74 No Parking Anytime / No Parking 8 - 9:30 AM Tue. & Fri.
	South	7	7	3	4	4	4	5	5	5	5	5	
Mermaid Avenue between W. 25th St. and W. 24th St.	North	9	9	8	9	9	9	6	7	6	6	5	No Parking 8 - 9:30 AM Mon. & Thu. No Parking 8 - 9:30 AM Tue. & Fri.
	South	11	11	2	1	5	8	6	5	7	7	4	
Mermaid Avenue between W. 24th St. and W. 23rd St.	North	7	7	5	7	3	9	5	6	7	6	5	No Parking 8 - 9:30 AM Mon. & Thu. No Parking 8 - 9:30 AM Tue. & Fri. / No Standing Bus Stop B74
	South	7	7	3	2	2	1	0	0	1	1	3	
Mermaid Avenue between W. 23rd St. and W. 22nd St.	North	5	5	1	1	1	1	1	1	1	1	0	No Parking 8 - 9:30 AM Mon. & Thu. / No Standing Bus Stop B74 No Parking 8 - 9:30 AM Tue. & Fri. / No Standing Bus Stop B74
	South	9	9	6	6	5	3	3	6	5	7	0	
Mermaid Avenue between W. 22nd St. and W. 21st St.	North	5	5	3	4	4	4	3	2	2	5	0	No Parking 8 - 9:30 AM Mon. & Thu. / No Standing Bus Stop B74 No Parking 8 - 9:30 AM Tue. & Fri. / No Standing Bus Stop B74
	South	7	7	1	4	6	7	3	6	5	5	4	
Mermaid Avenue between W. 21st St. and W. 20th St.	North	9	9	2	2	2	4	4	3	6	0	1	No Parking 8 - 9:30 AM Mon. & Thu. No Parking 8 - 9:30 AM Tue. & Fri. / No Parking Anytime
	South	8	8	3	3	2	2	2	4	3	2	6	
Mermaid Avenue between W. 20th St. and W. 19th St.	North	6	6	1	0	0	1	4	6	4	3	6	No Parking 8 - 9:30 AM Mon. & Thu. / No Standing Bus Stop B74 No Parking 8 - 9:30 AM Tue. & Fri. / No Standing Bus Stop B74
	South	8	8	2	2	4	5	5	4	4	6	8	
Mermaid Avenue between W. 19th St. and W. 17th St. / Cropsey Ave.	North	7	7	4	4	6	4	5	6	5	6	6	No Parking 8 - 9:30 AM Mon. & Thu. / No Standing Bus Stop B74 No Parking 8 - 8:30 AM Except Sun. / 2 Hr. Meter Parking 8 AM - 7 PM Excluding Sun. / No Standing Anytime
	South	8	8	4	0	3	3	6	9	6	5	9	
Mermaid Avenue between W. 17th St. and W. 16th St.	North	9	9	0	2	5	6	6	5	6	8	8	No Parking 7:30 - 8 AM Except Sun. / 2 Hr. Meter Parking 8 AM - 7 PM except Sun No Parking 8 - 8:30 AM Except Sun. / 2 Hr. Meter Parking 8:30 AM - 7 PM except Sun.
	South	7	7	0	4	0	5	5	5	3	7	7	
Mermaid Avenue between W. 16th St. and W. 15th St.	North	6	6	0	3	2	5	5	4	6	1	5	No Parking 7:30 - 8 AM Except Sun. / 2 Hr. Meter Parking 8 AM - 7 PM Except Sun No Parking 8 - 8:30 AM Except Sun. / 2 Hr. Meter Parking 8:30 AM - 7 PM Except Sun.
	South	8	8	0	3	2	3	7	4	9	7	7	
Mermaid Avenue between W. 15th St. and Stillwell Ave.	North	9	9	2	4	3	2	3	6	7	5	7	No Parking 7:30 - 8 AM Except Sun. / 2 Hr. Meter Parking 8 AM - 10 PM Except Sun No Parking 8 - 8:30 AM Except Sun. / 2 Hr. Meter Parking 8:30 AM - 10 PM Except Sun
	South	6	6	4	2	2	3	2	4	4	2	2	
Surf Avenue between W. 37th St. and W. 36th St.	North	7	7	3	1	1	3	2	4	7	4	2	No Parking 8 - 9:30 AM Mon. & Thu. / No Standing Bus Stop B74 No Parking 8 - 9:30 AM Mon. & Thu.
	South	12	12	8	5	8	8	10	9	9	8	5	
Surf Avenue between W. 36th St. and W. 35th St.	North	7	7	3	5	5	4	4	5	6	3	4	No Parking 8 - 9:30 AM Mon. & Thu. / No Standing Bus Stop B36, X28 No Parking 8 - 9:30 AM Mon. & Thu. / No Standing Except Emergency Vehicles
	South	12	12	6	2	5	5	5	10	10	6	8	
Surf Avenue between W. 35th St. and W. 33rd St.	North	8	8	8	8	8	8	10	9	8	6	2	No Parking 8 - 9:30 AM Mon. & Thu. / No Standing Bus Stop B36, X28 No Parking 8 - 9:30 AM Mon. & Thu. / No Parking School Days 7 AM - 4 PM
	South	8	8	6	6	4	6	7	7	6	7	6	
Surf Avenue between W. 33rd St. and W. 32nd St.	North	7	7	2	0	0	2	4	5	0	3	0	No Parking 8 - 9:30 AM Mon. & Thu. / No Standing Bus Stop B36, X28 No Parking 8 - 9:30 AM Mon. & Thu.
	South	11	11	3	5	9	10	10	11	9	6	0	
Surf Avenue between W. 32nd St. and W. 31st St.	North	10	10	5	2	3	8	8	10	7	7	3	No Parking 8 - 9:30 AM Mon. & Thu. No Parking 8 - 9:30 AM Mon. & Thu. / No Standing Bus Stop B36, X28, X29
	South	7	7	4	3	2	5	4	3	5	7	3	
Surf Avenue between W. 31st St. and W. 30th St.	North	10	10	9	10	8	8	10	10	6	4	5	No Parking 8 - 9:30 AM Mon. & Thu. No Parking 8 - 9:30 AM Tue. & Fri.
	South	15	15	15	9	9	12	12	14	9	11	10	
Surf Avenue between W. 30th St. and W. 29th St.	North	7	7	4	5	2	6	7	6	6	8	5	No Parking 8 - 9:30 AM Mon. & Thu. / 1 Hr Meter Parking 9:30 AM - 7 PM Excluding Sun. / No Standing Bus Stop B36, X28, X29 No Parking 8 - 9:30 AM Mon. & Thu. / No Standing Bus Stop B36, X28, X29
	South	5	5	4	3	3	6	5	10	7	5	4	
Surf Avenue between W. 29th St. and W. 28th St.	North	5	5	2	4	3	8	2	4	4	0	3	No Parking Anytime / No Parking 8 - 9:30 AM Mon. & Thu. No Parking 8 - 9:30 AM Tue. & Fri.
	South	12	12	10	10	10	8	11	12	9	9	10	
Surf Avenue between W. 28th St. and W. 27th St.	North	4	4	2	4	3	3	3	3	1	0	2	No Parking 8 - 9:30 AM Mon. & Thu. / No Standing Except Emergency Vehicles / No Standing Bus Stop B36 No Parking 8 AM - 6 PM Mon. - Fri. / No Standing Bus Stop B36
	South	6	6	4	0	0	1	0	0	0	11	1	
Surf Avenue between W. 27th St. and W. 25th St.	North	0	0	0	0	1	0	1	0	0	0	0	No Parking 8 - 9:30 AM Mon. & Thu. / No Parking 7AM - 4 PM School Days / No Standing Bus Stop B36 No Parking Anytime
	South	7	7	0	0	0	5	7	7	1	10	4	
Surf Avenue between W. 25th St. and W. 24th St.	North	10	10	1	1	1	1	3	4	2	11	3	No Parking 8 - 9:30 AM Mon. & Thu. No Standing Bus Stop B36 / No Parking 8 - 9:30 AM Tue. & Fri.
	South	7	7	2	3	6	6	5	5	4	4	4	
Surf Avenue between W. 24th St. and W. 23rd St.	North	0	0	0	0	0	0	0	0	2	1	0	No Stopping Anytime / No Standing Except Emergency Vehicles / No Standing Bus Stop B36 No Parking 8 - 9:30 AM Tue. & Fri. / No Standing Bus Stop B36
	South	7	7	1	0	3	4	4	3	4	3	3	
Surf Avenue between W. 23rd St. and W. 22nd St.	North	13	13	3	3	3	5	7	4	2	3	4	No Parking 8 - 9:30 AM Mon. & Thu. No Parking 8 - 9:30 AM Tue. & Fri.
	South	5	5	1	0	12	2	3	1	2	0	3	
Surf Avenue between W. 22nd St. and W. 21st St.	North	8	8	1	1	10	4	6	2	3	5	5	No Parking 8 - 9:30 AM Mon. & Thu. / No Parking Anytime / No Standing Bus Stop B36, X28 / No Standing Emergency No Parking 8 - 9:30 AM Tue. & Fri.
	South	13	13	4	5	0	11	14	8	10	2	12	
Surf Avenue between W. 21st St. and W. 20th St.	North	10	10	10	10	10	9	11	10	9	2	10	No Parking 8 - 9:30 AM Mon. & Thu. No Parking 8 - 9:30 AM Mon. & Thu. / No Standing Anytime June 15 - Sept. 15 / No Standing Bus Stop B36, X28, X29
	South	0	0	0	0	0	0	0	0	0	0	0	
Surf Avenue between W. 20th St. and W. 19th St.	North	10	10	5	6	6	8	9	10	10	0	10	No Parking 8 - 9:30 AM Mon. & Thu. / No Standing Except Emergency Vehicles No Parking 8 - 9:30 AM Mon. & Thu. / No Standing Anytime June 15 - Sept. 15
	South	0	0	0	0	0	0	0	0	0	1	1	
Surf Avenue between W. 19th St. and W. 17th St. / Cropsey Ave.	North	9	9	2	3	3	8	9	9	9	10	11	No Parking 8 - 9:30 AM Mon. & Thu. No Parking 8 - 9:30 AM Mon. & Thu. / No Standing Anytime June 15 - Sept. 15 / No Standing Bus Stop B36
	South	0	0	0	0	0	2	0	0	0	5	0	

**APPENDIX TABLE F-9
CONEY ISLAND REZONING FEIS
2006 WEEKDAY ON-STREET PARKING INVENTORY**

		Total Available Spaces	On- street Legal spaces	AM			Midday			PM			PARKING REGULATIONS	
				7 - 8 AM	8 - 9 AM	9 - 10 AM	11 AM - 12 PM	12 - 1 PM	1 - 2 PM	4 - 5 PM	5 - 6 PM	6 - 7 PM		
Surf Avenue between W. 17th St. and W. 16th St.	North	8	8	4	4	3	5	5	5	7	7	9	No Parking 8 - 9:30 AM Mon. & Thu. / No Standing Bus Stop B36	
	South	0	0	0	0	0	0	0	0	0	0	0	No Parking 8 - 9:30 AM Mon. & Thu. / No Standing Anytime June 15 - Sept. 15	
Surf Avenue between W. 16th St. and W. 15th St.	North	11	11	7	6	7	8	8	8	9	10	10	No Parking 8 - 9:30 AM Mon. & Thu.	
	South	0	0	0	0	0	0	0	0	0	0	0	No Parking 8 - 9:30 AM Mon. & Thu. / No Standing Anytime June 15 - Sept. 15	
Surf Avenue between W. 15th St. and Stillwell Ave.	North	7	7	0	1	0	2	3	10	5	6	9	No Parking 8 - 8:30 AM Except Sun. / 1 Hr Meter Parking 8:30 AM - Midnight Excluding Sun	
	South	6	6	0	0	4	5	5	9	8	4	6	No Parking Anytime / No Parking 7:30 - 8 AM Including Sun. / 1 Hr Meter Parking 8:30 AM - Midnight Including Sun	
Surf Avenue between Stillwell Ave. and W. 12th St.	North	9	9	0	2	1	4	8	8	8	10	8	No Parking 8 - 9:30 AM Mon. & Thu. / No Parking Anytime / No Standing Bus Stop B36, X29 / 1 Hr Meter Parking 8:30 - Midnight Excluding Sun	
	South	8	7	1	2	4	6	4	8	7	6	9	No Parking Anytime / No Standing Bus Stop B36, X29 / No Parking 7:30 - 8 AM Excluding Sun. / 1 Hr Meter Parking 8 AM - Midnight Excluding Sun	
Surf Avenue between W. 12th St. and W. 10th St.	North	14	14	0	0	1	3	10	13	13	12	12	No Parking 8 - 8:30 AM Except Sun. / 2 Hr Meter Parking 8:30 AM - Midnight Including Sun	
	South	17	17	0	0	0	1	7	18	18	17	15	No Parking 7:30 - 8 AM Except Sun. / 2 Hr. Meter Parking 8 AM - 10 PM Excluding Sun	
Surf Avenue between W. 10th St. and W. 8th St.	North	8	8	0	0	0	2	8	4	9	10	8	No Parking 8 - 9:30 AM Mon. & Thu. / No Standing Bus Stop B36, X29	
	South	6	6	0	0	0	0	1	4	5	6	6	No Parking 7:30 - 8 AM Except Sun. / 2 Hr Meter Parking 8 AM - Midnight Excluding Sun	
Surf Avenue between W. 8th St. and W. 5th St.	North	27	27	23	24	27	30	29	30	31	27	27	No Parking 8 - 9:30 AM Mon. & Thu.	
	South	29	29	0	0	8	15	19	26	28	20	23	No Parking 7:30 - 8 AM Except Sun. / 2 Hr Meter Parking 8 AM - Midnight Excluding Sun. / No Standing Bus Stop B36	
Surf Avenue between W. 5th St. and Ocean Pkwy.	North	0	0	0	0	0	0	0	0	0	0	0	No Parking Anytime	
	South	61	44	17	16	23	28	44	44	55	57	56	No Parking 7:30 - 8 AM Except Sun. / 2 Hr Meter Parking 8 AM - Midnight Including Sun. / No Parking 9:30 - 11AM Tue. & Fri.	
Avenue Z between W. 17th St. and Cropsey Ave.	North	12	12	0	7	5	9	12	5	10	8	9	No Parking 11:30 AM - 1 PM Thu.	
	South	8	8	7	8	7	6	5	7	9	6	5	No Parking 11:30 AM - 1 PM Fri.	
Avenue Z between Shore Pkwy. / W. 16th St. and W. 17th St.	North	7	7	5	7	7	6	5	5	5	6	6	No Parking 11:30 AM - 1 PM Thu.	
	South	0	0	0	0	0	0	0	0	0	0	0	No Parking Anytime	
Shore Parkway between W. 15th St. and W. 16th St.	North	12	12	5	10	11	11	11	12	11	4	2	No Parking Anytime / No Regulations Posted	
	South	15	15	1	4	4	2	3	4	4	2	2	No Regulations Posted	
Shore Parkway between Stillwell Ave. and W. 15th St.	North	10	10	8	11	11	11	11	11	7	6	0	No Parking 11:30 AM - 1 PM Thu.	
	South	11	11	0	0	1	1	3	3	4	3	2	No Parking 11:30 AM - 1 PM Fri.	
Hart Place between Cropsey Ave. and W. 16th St.	North	12	12	4	9	12	12	11	11	14	8	4	No Parking 7:30 - 8 AM Mon. & Thu.	
	South	14	14	2	12	14	15	12	15	14	12	5	No Regulations Posted	
Hart Place between W. 16th St. and W. 15th St.	North	16	16	6	8	10	13	12	12	16	14	8	No Parking 7:30 - 8 AM Mon. & Thu.	
	South	11	11	7	7	9	9	8	8	10	9	7	No Regulations Posted	
Long Island Avenue between Neptune Ave. and W. 8th St.	North	4	4	3	5	6	6	7	6	5	6	4	No Parking 7:30 - 8 AM Mon. & Thu.	
	South	10	10	5	9	9	9	9	9	8	9	9	No Parking 7:30 - 8 AM Tue. & Fri.	
Long Island Avenue between W. 8th St. and W. 6th St.	North	9	9	4	5	8	9	11	10	9	9	7	2 HR Meter Parking 9 AM - 5 PM Mon - Sat. / No Parking 8 - 9 AM Mon. & Thu.	
	South	14	14	9	11	10	12	13	12	11	14	11	No Parking 7:30 - 8 AM Tue. & Fri.	
Sea Breeze Avenue between W. 5th St. and W. 2nd St.	North	14	14	8	10	10	11	15	14	12	14	15	No Parking Anytime / No Parking 9:30 - 11 AM Mon. & Thu. / No Parking 8 - 9:30 AM Mon. & Thu.	
	South	32	32	11	15	10	25	27	28	26	26	24	No Parking 9:30 - 11 AM Tue. & Fri.	
Sea Breeze Avenue between W. 2nd St. and W. 1st St.	North	8	8	5	3	4	7	8	8	7	8	7	No Parking 9 - 10:30 AM Tue. & Fri.	
	South	12	12	6	8	9	11	11	10	12	12	11	No Parking 9:30 - 11 AM Tue. & Fri.	
Sea Breeze Avenue between W. 1st St. and Ocean Pkwy.	North	11	11	9	6	9	10	10	10	11	11	11	No Parking 9:30 - 11 AM Mon. & Thu. / No Parking Anytime	
	South	12	12	5	7	7	9	10	8	9	10	8	No Parking 9:30 - 11 AM Tue. & Fri.	
Totals		4292	436	3856	2622	2793	2991	3284	3393	3488	3375	3271	3179	
Capacity					4292	4282	4282	4282	4282	4282	4282	4282	4282	
Illegally parked vehicles					61	204	257	243	268	281	230	236	126	

**APPENDIX TABLE F-10
CONEY ISLAND REZONING FEIS
2006 SATURDAY ON-STREET PARKING INVENTORY**

		Total Available Spaces	On- street Legal Meters spaces	Midday			PM			PARKING REGULATIONS
				11 AM - 12 PM	12 - 1 PM	1 - 2 PM	4 - 5 PM	5 - 6 PM	6 - 7 PM	
North - South Routes										
W. 37th Street	West	28	28	9	4	11	7	11	10	No Parking 8 - 9:30 AM Mon. & Thu. No Parking 8 - 9:30 AM Tue. & Fri. / No Standing Bus Stop B74
between Neptune Ave. and Mermaid Ave.	East	23	23	13	9	9	15	9	12	
W. 37th Street	West	15	15	14	14	16	13	13	6	No Parking 8 - 9:30 AM Mon. & Thu. No Parking 8 - 9:30 AM Tue. & Fri. / No Standing Anytime
between Mermaid Ave and Surf Ave.	East	15	15	10	13	15	10	10	7	
W. 37th Street	West	0	0	1	1	1	1	1	0	No Parking Anytime / No Parking Fire Zone No Parking Anytime / No Parking Fire Zone
between Surf Ave. and Boardwalk	East	0	0	0	0	0	0	0	0	
W. 36th Street	West	21	21	13	16	22	17	18	13	No Parking 9 - 10:30 AM Mon. & Thu. No Parking 9 - 10:30 AM Tue. & Fri.
between Neptune Ave. and Mermaid Ave.	East	21	21	17	18	19	13	16	13	
W. 36th Street	West	21	21	18	20	20	19	19	19	No Standing Anytime / No Parking 8 - 9:30 AM Mon. & Thu. No Parking Anytime / No Parking 8 - 9:30 AM Tue. & Fri.
between Mermaid Ave and Surf Ave.	East	20	20	21	17	19	20	19	15	
W. 36th Street	West	0	0	5	5	7	4	5	4	No Regulations No Parking Fire Zone
between Surf Ave. and Boardwalk	East	0	0	12	2	7	7	6	3	
W. 35th Street	West	21	21	18	24	22	21	17	18	No Parking 9 - 10:30 AM Mon. & Thu. No Parking 9 - 10:30 AM Mon. & Thu. / No Parking 7AM - 4PM School Days
between Neptune Ave. and Mermaid Ave.	East	22	22	18	23	25	15	12	13	
W. 35th Street	West	23	23	24	25	27	22	20	19	No Parking 8 - 9:30 AM Mon. & Thu. No Parking 8 - 9:30 AM Tue. & Fri.
between Mermaid Ave and Surf Ave.	East	30	30	29	29	29	26	25	20	
W. 35th Street	West	0	0	10	8	9	8	7	6	No Parking Anytime No Regulations Posted
between Surf Ave. and Boardwalk	East	9	9	10	9	9	9	9	8	
W. 33rd Street	West	18	18	5	7	13	12	10	10	No Parking 9 - 10:30 AM Mon. & Thu. / No Parking 7AM - 4PM School Days / No Standing Bus Stop B36, B74 No Parking 9 - 10:30 AM Tue. & Fri.
between Neptune Ave. and Mermaid Ave.	East	30	30	16	24	28	20	21	19	
W. 33rd Street	West	27	27	27	28	27	22	21	23	No Parking 8 - 9:30 AM Mon. & Thu. / No Standing Bus Stop B36, B74 No Parking 8 - 9:30 AM Tue. & Fri.
between Mermaid Ave and Surf Ave.	East	34	34	32	32	34	28	26	25	
W. 33rd Street	West	0	0	1	5	7	7	3	0	No Standing Anytime No Standing Anytime
between Surf Ave. and Boardwalk	East	0	0	7	12	9	6	7	5	
W. 32nd Street	West	26	26	15	17	18	17	17	15	No Parking 9 - 10:30 AM Mon. & Thu. No Parking 9 - 10:30 AM Tue. & Fri.
between Neptune Ave. and Mermaid Ave.	East	20	20	14	16	19	14	14	11	
W. 32nd Street	West	0	0	3	4	5	5	4	6	No Parking Anytime No Parking Anytime
south of Mermaid Ave.	East	0	0	4	5	4	4	5	4	
W. 32nd Street	West	3	3	3	4	5	3	2	1	No Parking 8 - 9:30 AM Mon. & Thu. No Parking 8 - 9:30 AM Mon. & Thu. / No Parking Anytime
north of Surf Ave.	East	3	3	4	5	6	6	6	4	
W. 32nd Street	West	12	12	15	13	19	21	14	11	No Parking 8 - 9:30 AM Mon. & Thu. No Parking 8 - 9:30 AM Tue. & Fri.
between Surf Ave. and Boardwalk	East	31	31	27	31	34	32	31	29	
W. 31st Street	West	15	15	4	6	11	8	8	11	No Parking 9 - 10:30 AM Mon. & Thu. / No Parking Anytime No Parking 8 - 9:30 AM Tue. & Fri.
between Neptune Ave. and Mermaid Ave.	East	21	21	11	19	21	18	12	10	
W. 31st Street	West	30	30	31	30	32	32	29	29	No Parking 8 - 9:30 AM Mon. & Thu. No Parking 8 - 9:30 AM Tue. & Fri. / No Standing Anytime
between Mermaid Ave and Surf Ave.	East	39	39	39	39	39	37	34	34	
W. 30th Street	West	10	10	14	11	11	10	12	10	No Parking 9 - 10:30 AM Mon. & Thu. / No Parking 8 - 9:30 AM Tue. & Fri. No Standing Anytime / No Parking 9 - 10:30 AM Tue. & Fri. / No Standing Except Trucks Loading & Unloading
between Neptune Ave. and Mermaid Ave.	East	16	16	9	9	8	12	12	14	
W. 30th Street	West	36	36	31	36	35	33	25	25	No Parking 8 - 9:30 AM Mon. & Thu. No Parking 8 - 9:30 AM Tue. & Fri. / No Parking 7 AM - 4 PM School Days / No Standing 7 AM - 4 PM School Days
between Mermaid Ave and Surf Ave.	East	41	41	38	41	40	34	31	29	
W. 29th Street	West	23	23	14	14	13	14	12	15	No Parking 9 - 10:30 AM Mon. & Thu. No Parking 9 - 10:30 AM Tue. & Fri.
between Neptune Ave. and Mermaid Ave.	East	18	18	15	16	16	7	9	7	
W. 29th Street	West	35	35	31	32	24	26	19	20	No Parking 8 - 9:30 AM Mon. & Thu. / No Parking 7 AM - 4 PM School Days / No Parking Anytime No Parking 8 - 9:30 AM Tue. & Fri.
between Mermaid Ave and Surf Ave.	East	42	42	37	40	29	37	36	33	
W. 29th Street	West	30	30	32	34	33	30	31	30	No Parking 8 - 9:30 AM Mon. & Thu. / No Parking Anytime No Parking 8 - 9:30 AM Tue. & Fri. / No Parking Anytime
between Surf Ave. and Boardwalk	East	15	15	16	19	20	19	18	19	
W. 28th Street	West	33	33	35	35	32	31	32	34	No Parking 9 - 10:30 AM Mon. & Thu. No Parking 9 - 10:30 AM Tue. & Fri.
between Neptune Ave. and Mermaid Ave.	East	19	19	19	22	19	19	15	17	
W. 28th Street	West	36	36	36	35	36	36	38	35	No Parking 8 - 9:30 AM Mon. & Thu. No Parking 8 - 9:30 AM Tue. & Fri.
between Mermaid Ave and Surf Ave.	East	38	38	38	34	35	37	36	34	
W. 28th Street	West	8	8	13	14	15	10	10	10	No Parking 8 - 9:30 AM Mon. & Thu. / No Parking Anytime No Parking Anytime
between Surf Ave. and Boardwalk	East	0	0	1	5	10	12	11	8	
W. 27th Street	West	22	22	19	19	20	8	9	11	No Parking 9 - 10:30 AM Mon. & Thu. No Parking 9 - 10:30 AM Tue. & Fri.
between Neptune Ave. and Mermaid Ave.	East	5	5	7	7	7	7	7	8	

**APPENDIX TABLE F-10
CONEY ISLAND REZONING FEIS
2006 SATURDAY ON-STREET PARKING INVENTORY**

		Total Available Spaces	On- street Meters Legal spaces	Midday			PM			PARKING REGULATIONS
				11 AM - 12 PM	12 - 1 PM	1 - 2 PM	4 - 5 PM	5 - 6 PM	6 - 7 PM	
W. 27th Street north of Surf Ave.	West East	0 10	0 10	0 11	0 12	0 11	7 0	17 5	0 10	Private Parking No Stopping Anytime / No Parking 8 - 9:30 AM Mon. & Thu.
W. 27th Street between Surf Ave. and Boardwalk	West East	0 20	0 20	1 20	2 20	5 20	7 18	6 0	4 18	No Parking Anytime No Parking 8 - 9:30 AM Tue. & Fri. / No Parking Anytime
W. 25th Street between Neptune Ave. and Mermaid Ave.	West East	7 36	7 36	5 16	4 21	5 21	8 21	9 18	6 18	No Parking 9 - 10:30 AM Mon. & Thu. No Parking 9 - 10:30 AM Tue. & Fri.
W. 25th Street between Mermaid Ave and Surf Ave.	West East	21 42	21 42	22 36	27 38	38 30	25 33	18 20	10 27	No Parking 8 - 11 AM Mon. & Thu. / No Parking 7 AM - 4 PM School Days No Parking 8 - 9:30 AM Tue. & Fri.
W. 25th Street between Surf Ave. and Boardwalk	West East	0 13	0 13	0 15	0 17	0 15	1 13	0 15	0 15	No Parking Anytime No Parking 8 - 11 AM Tue. & Fri. / No Parking Anytime
W. 24th Street between Neptune Ave. and Mermaid Ave.	West East	31 27	31 27	19 14	21 16	21 12	22 19	24 20	24 15	No Parking 9 - 10:30 AM Mon. & Thu. No Parking 9 - 10:30 AM Tue. & Fri.
W. 24th Street between Mermaid Ave and Surf Ave.	West East	31 28	31 28	26 24	30 28	31 25	31 24	29 25	34 28	No Parking 8 - 9:30 AM Mon. & Thu. No Parking 8 - 9:30 AM Tue. & Fri.
W. 24th Street between Surf Ave. and Boardwalk	West East	0 25	0 25	1 24	2 22	3 26	5 24	4 24	3 25	No Parking Anytime No Parking 8 - 9:30 AM Tue. & Fri. / No Parking Anytime
W. 23rd Street between Neptune Ave. and Mermaid Ave.	West East	26 27	26 27	26 19	24 17	24 22	24 22	20 21	27 24	No Parking 9 - 10:30 AM Mon. & Thu. / No Standing Anytime / except Authorized veh. No Parking 9 - 10:30 AM Tue. & Fri.
W. 23rd Street between Mermaid Ave and Surf Ave.	West East	29 28	29 28	27 24	26 25	26 26	26 25	27 28	29 27	No Parking 8 - 9:30 AM Mon. & Thu. No Parking 8 - 9:30 AM Tue. & Fri.
W. 23rd Street between Surf Ave. and Highland View	West East	14 23	14 23	20 27	15 21	19 21	19 22	21 23	18 23	No Parking 8 - 9:30 AM Mon. & Thu. No Parking 8 - 9:30 AM Tue. & Fri.
W. 23rd Street between Highland View and Boardwalk	West East	4 3	4 3	0 0	4 3	4 3	5 3	3 4	5 3	No Regulations Posted No Regulations Posted
W. 22nd Street between Neptune Ave. and Mermaid Ave.	West East	18 14	18 14	13 17	13 16	12 15	16 20	17 21	21 21	No Parking 9 - 10:30 AM Mon. & Thu. No Parking 9 - 10:30 AM Tue. & Fri.
W. 22nd Street between Mermaid Ave and Surf Ave.	West East	24 28	24 28	21 17	13 15	0 0	0 0	0 0	0 0	No Parking 8 - 9:30 AM Mon. & Thu. No Parking 8 - 9:30 AM Tue. & Fri.
W. 22nd Street between Surf Ave. and Highland View	West East	19 27	19 27	24 26	22 27	20 26	21 27	23 27	23 28	No Parking 8 - 9:30 AM Mon. & Thu. No Parking 8 - 9:30 AM Tue. & Fri.
W. 22nd Street between Highland View and Boardwalk	West East	0 0	0 0	0 0	0 0	0 0	0 0	0 0	0 0	Private Parking Private Parking
W. 21st Street between Neptune Ave. and Mermaid Ave.	West East	24 17	24 17	8 11	10 14	12 14	10 14	12 13	15 18	No Parking Saturday / No Parking Anytime / No Parking 9 - 10:30 AM Mon. & Thu. No Parking 9 - 10:30 AM Tue. & Fri.
W. 21st Street between Mermaid Ave and Surf Ave.	West East	21 20	21 20	23 21	21 22	23 20	23 22	24 24	26 24	No Parking 8 - 9:30 AM Mon. & Thu. No Parking 8 - 9:30 AM Tue. & Fri.
W. 21st Street between Surf Ave. and Boardwalk	West East	0 0	0 0	0 2	1 1	1 0	0 0	1 1	0 0	No Parking Fire Zone / No Parking Anytime / No Standing Anytime No Parking Anytime
W. 20th Street between Neptune Ave. and Mermaid Ave.	West East	31 26	31 26	22 19	22 25	21 23	29 26	33 29	31 30	No Parking 9 - 10:30 AM Mon. & Thu. No Parking 9 - 10:30 AM Tue. & Fri.
W. 20th Street between Mermaid Ave and Surf Ave.	West East	24 20	24 20	16 19	19 19	22 21	24 22	23 23	22 22	No Parking 8 - 9:30 AM Mon. & Thu. / No Parking 8 - 8:30 AM Mon. - Fri. No Parking 8 - 9:30 AM Tue. & Fri.
W. 19th Street between Neptune Ave. and Mermaid Ave.	West East	27 30	27 30	23 30	24 25	23 29	27 30	25 30	25 30	No Parking 9 - 10:30 AM Mon. & Thu. / No Parking 7 AM - 4 PM School Days No Parking 9 - 10:30 AM Tue. & Fri. / No Parking 7 AM - 4 PM School Days
W. 19th Street between Mermaid Ave and Surf Ave.	West East	18 21	18 21	16 20	17 19	17 19	16 21	18 21	17 21	No Parking 8 - 9:30 AM Mon. & Thu. No Parking 8 - 9:30 AM Tue. & Fri.
Cropsey Avenue between Bay 50th St. and Bay 52nd St. / Shore Pkwy.	West East	0 0	0 0	0 0	0 0	0 0	0 0	0 0	0 0	No Standing Anytime / No Standing Bus Stop X28 No Regulations Posted
Cropsey Avenue between Bay 52nd St. / Shore Pkwy. and Hart Pl.	West East	0 0	0 0	0 0	0 0	0 0	0 0	0 0	0 0	No Standing Emergency / No Parking 8 - 11 AM Tue. & Fri. / No Parking Anytime No Regulations Posted / No Standing Bus Stop X28
Cropsey Avenue between Hart Pl. and Neptune Ave.	West East	7 8	7 8	5 23	5 21	11 19	5 15	4 10	4 11	No Parking 7:30 - 8 AM Mon. & Thu. / No Standing Anytime / No Standing Bus Stop X28 No Parking 7:30 - 8 AM Tue. & Fri.
W. 17th Street between Neptune Ave. and Mermaid Ave.	West East	0 0	0 0	0 0	0 0	0 0	0 0	0 0	0 0	No Parking Anytime / No Standing Emergency No Standing Anytime
W. 17th Street between Mermaid Ave and Surf Ave.	West East	0 0	0 0	0 0	0 0	0 0	0 0	0 0	0 0	No Standing Anytime / No Standing Bus Stop B82, X28, X38 No Standing Anytime

**APPENDIX TABLE F-10
CONEY ISLAND REZONING FEIS
2006 SATURDAY ON-STREET PARKING INVENTORY**

		Total Available Spaces	On- street Legal spaces	Midday			PM			PARKING REGULATIONS
				11 AM - 12 PM	12 - 1 PM	1 - 2 PM	4 - 5 PM	5 - 6 PM	6 - 7 PM	
W. 16th Street between Hart Pl. and Neptune Ave.	West East	19 30	19 30	24 35	23 32	24 30	23 31	20 28	25 26	No Parking 8 - 9:30 AM Mon. & Thu. No Parking 8 - 9:30 AM Tue. & Fri.
W. 16th Street between Neptune Ave. and Mermaid Ave.	West East	26 28	26 28	27 33	26 32	27 35	29 33	29 32	30 32	No Parking 8 - 9:30 AM Mon. & Thu. No Parking 8 - 9:30 AM Tue. & Fri.
W. 16th Street between Mermaid Ave and Surf Ave.	West East	16 21	16 21	16 20	16 21	16 22	18 22	17 20	18 21	No Parking 8 - 9:30 AM Mon. & Thu. No Parking 8 - 9:30 AM Tue. & Fri.
W. 15th Street between Hart Pl. and Neptune Ave.	West East	33 35	33 35	33 23	23 22	25 21	33 25	23 24	32 29	No Parking 8 AM - 6 PM Mon. - Fri. / No Parking 8 - 9:30 AM Mon. & Thu. No Parking 8 AM - 6 PM Mon. - Fri. / No Parking 8 - 9:30 AM Tue. & Fri.
W. 15th Street between Neptune Ave. and Mermaid Ave.	West East	24 24	24 24	26 22	26 23	26 24	34 27	40 30	35 28	No Parking 8 - 9:30 AM Mon. & Thu. / No Parking Anytime / No Standing Anytime No Parking 8 - 9:30 AM Tue. & Fri.
W. 15th Street between Mermaid Ave and Surf Ave.	West East	15 4	15 4	16 7	14 5	15 6	16 8	17 8	16 11	No Parking 8 - 9:30 AM Mon. & Thu. No Parking Anytime / No Parking 8 - 9:30 AM Tue. & Fri.
W. 15th Street between Surf Ave. and Boardwalk	West East	76 0	76 0	80 0	78 0	77 9	78 30	80 28	80 30	No Parking 8 - 9 AM Except Sun. / 2 Hr. Meter Parking 9 AM - Midnight, Including Sun. / No Parking Anytime No Parking Anytime
Stillwell Avenue between Shore Pkwy. and Canal	West East	4 5	4 5	4 0	5 2	4 0	3 0	0 0	0 0	No Parking 7:30 - 8 AM Tue. & Fri. / No Standing Anytime / No Parking Anytime / No Standing Bus Stop B64 No Standing Anytime / No Parking 7:30 - 8 AM Mon. & Thu.
Stillwell Avenue between Canal and Neptune Ave.	West East	27 19	27 19	33 43	34 39	26 41	27 35	31 27	26 25	No Standing Anytime / No Parking 7:30 - 8 AM Mon. & Thurs / No Parking 8 - 9:30 AM Tue. & Fri. No Parking Anytime / No Parking 7:30 - 8 AM Tue. & Fri. / No Parking 8 - 9:30 AM Mon. & Thu. / No Standing Bus Stop B64
Stillwell Avenue between Neptune Ave. and Mermaid Ave.	West East	21 21	21 21	17 18	21 21	23 21	22 23	21 22	23 23	No Parking 8 - 9:30 AM Mon. & Thu. / No Standing Anytime No Standing Bus Stop B82 / No Parking Anytime / No Standing Anytime
Stillwell Avenue between Mermaid Ave and Surf Ave.	West East	19 15	19 15	19 15	21 15	20 15	21 16	24 13	24 15	No Parking 8 - 9:30 AM Mon. & Thu. No Regulations
Stillwell Avenue between Surf Ave. and Boardwalk	West East Median	0 0 55	0 0 55	0 0 54	0 0 53	0 0 57	0 0 57	0 0 55	0 6 54	No Parking Anytime No Parking Anytime 2 Hr Meter Parking 8 AM - Midnight except Sun. / 2 Hr Meter Parking 8 AM - 10 PM except Sun.
W. 12th Street between Neptune Ave. and Mid-Block Crosswalk	West East	29 22	29 22	23 22	27 24	27 24	29 24	27 25	29 26	No Parking 7 AM - 4 PM School Days / No Parking 9 - 10:30 AM Mon. & Thu. / No Standing Anytime No Parking Anytime / No Parking 9 - 10:30 AM Tue. & Fri. / No Standing Anytime
W. 12th Street between Mid-Block Crosswalk and Surf Ave.	West East	19 15	19 15	17 15	22 15	25 14	22 15	23 16	22 14	No Standing 7 AM - 7 PM / No Parking 9 - 10:30 AM Mon. & Thu. / No Parking Anytime No Parking 9 - 10:30 AM Tue. & Fri.
W. 12th Street between Surf Ave. and Boardwalk	West East	0 0	0 0	0 0	0 0	0 0	0 0	0 0	0 0	No Parking Anytime No Parking Anytime
W. 10th Street between Surf Ave. and Boardwalk	West East	0 53	0 53	8 53	10 53	10 54	10 56	11 55	12 55	No Standing Anytime Muni Meter Package - No Parking 8-9 AM except Sun. / 2 Hr Meter Parking 9 AM - Midnight including Sun.
W. 6th Street SB between Neptune Ave. and Long Island Ave.	West East	11 13	11 13	5 5	5 10	7 8	11 12	12 14	12 14	No Parking 7:30 - 8 AM Mon. & Thu. / 2 Hr Meter Parking 9 AM - 5 PM Mon. - Sat. No Parking 8 - 9 AM Tue. & Fri. / 2 Hr Meter Parking 9 AM - 5 PM Mon. - Sat.
W. 6th Street NB between Neptune Ave. and Long Island Ave.	West East	15 7	15 4	6 8	3 4	12 6	12 6	14 9	14 10	No Parking 7:30 - 8 AM Mon. & Thu. / 2 Hr Meter Parking 9 AM - 5 PM Mon. - Sat. No Parking 7:30 - 8 AM Tue. & Fri. / 2 Hr Meter Parking 9 AM - 5 PM Mon. - Sat.
W. 8th Street between Neptune Ave. and Long Island Ave.	West East	4 4	4 4	2 0	1 3	3 4	3 4	4 4	4 5	No Parking 7 - 8 AM Mon. & Thu. / 2 Hr Parking 9 AM - 5 PM Mon - Sat No Parking 7 - 8 AM Mon. & Thu. / 2 Hr Parking 9 AM - 5 PM Mon - Sat
W. 8th Street between Long Island Ave. and Surf Ave.	West East NYPD East	63 55 21	63 55 21	62 47 26	65 53 25	63 56 24	64 58 30	67 59 24	65 58 31	No Parking 9 - 10:30 AM Mon. & Thu. / No Parking Anytime No Parking Except Authorized Vehicles: NYPD No Parking 9 - 10:30 AM Tue. & Fri. / No Parking 8 AM - 6 PM Mon. - Fri. / No Standing Anytime / No Standing Firezone
W. 5th Street between Neptune Ave. and W. Brighton Ave.	West East	37 32	37 32	37 33	36 36	38 32	38 34	38 35	39 33	No Standing Anytime / No Standing Bus Stop B36, B68, X29 / No Parking 9:30 - 11 AM Mon. & Thu. No Standing Bus Stop B36, B68, X29 / No Parking 9:30 - 11 AM Tue. & Fri.
W. 5th Street between W. Brighton Ave. and Sea Breeze Ave.	West East	5 6	5 6	5 6	5 6	5 6	5 6	5 6	4 6	No Parking Anytime No Parking 9:30 - 11 AM Tue. & Fri.
W. 5th Street between Sea Breeze Ave. and Surf Ave.	West East	20 0	20 0	18 0	19 0	19 0	19 0	19 0	19 0	No Parking 9:30 - 11 AM Mon. & Thu. No Parking Anytime / Bus

**APPENDIX TABLE F-10
CONEY ISLAND REZONING FEIS
2006 SATURDAY ON-STREET PARKING INVENTORY**

		Total Available Spaces	On- street Legal Meters spaces	Midday			PM			PARKING REGULATIONS
				11 AM - 12 PM	12 - 1 PM	1 - 2 PM	4 - 5 PM	5 - 6 PM	6 - 7 PM	
East - West Routes										
Neptune Avenue between W. 37th St. and W. 36th St.	North	9	9	8	9	7	10	9	6	No Parking 9 - 10:30 AM Mon. & Thu.
	South	6	6	6	6	5	5	5	7	No Parking 9 - 10:30 AM Tue. & Fri.
Neptune Avenue between W. 36th St. and W. 35th St.	North	11	11	11	8	8	5	9	5	No Parking 9 - 10:30 AM Mon. & Thu.
	South	10	10	5	4	3	8	6	8	No Parking 9 - 10:30 AM Tue. & Fri.
Neptune Avenue between W. 35th St. and W. 33rd St.	North	9	9	8	9	9	7	7	8	No Parking 9 - 10:30 AM Mon. & Thu. / No Standing Anytime
	South	11	11	8	9	8	9	5	5	No Parking 9 - 10:30 AM Tue. & Fri.
Neptune Avenue between W. 33rd St. and W. 32nd St.	North	8	8	5	6	6	5	4	4	No Parking 9 - 10:30 AM Mon. & Thu.
	South	11	11	7	7	9	6	7	6	No Parking 9 - 10:30 AM Tue. & Fri.
Neptune Avenue between W. 32nd St. and W. 31st St.	North	10	10	4	5	4	5	5	6	No Parking 9 - 10:30 AM Mon. & Thu.
	South	6	6	0	1	2	2	2	2	No Parking 9 - 10:30 AM Tue. & Fri.
Neptune Avenue between W. 31st St. and W. 30th St.	North	5	5	6	5	4	1	1	2	No Parking 9 - 10:30 AM Mon. & Thu. / No Parking Anytime
	South	5	5	1	2	0	2	1	1	No Parking 9 - 10:30 AM Tue. & Fri.
Neptune Avenue between W. 30th St. and W. 29th St.	North	13	13	15	14	11	5	4	5	No Parking 9 - 10:30 AM Mon. & Thu.
	South	6	6	6	7	6	3	2	2	No Parking 9 - 10:30 AM Tue. & Fri. / No Parking Anytime
Neptune Avenue between W. 29th St. and W. 28th St.	North	2	2	10	8	10	4	6	1	No Parking Anytime / No Parking 9 - 10:30 AM Mon. & Thu.
	South	6	6	7	7	6	1	0	0	No Parking Anytime / No Parking 9 - 10:30 AM Tue. & Fri.
Neptune Avenue between W. 28th St. and W. 27th St.	North	8	8	12	9	7	2	7	8	No Parking Anytime / No Parking 9 - 10:30 AM Mon. & Thu.
	South	3	3	3	3	1	0	0	2	No Parking 9 - 10:30 AM Tue. & Fri.
Neptune Avenue between W. 27th St. and W. 25th St.	North	2	2	0	4	3	2	4	2	No Standing Except Authorized Vehicles: NYPD / No Standing Anytime
	South	4	4	8	11	8	3	2	7	No Parking 9 - 10:30 AM Tue. & Fri. / No Standing Fire Zone
Neptune Avenue between W. 25th St. and W. 24th St.	North	3	3	0	0	0	0	0	0	No Parking 9 - 10:30 AM Mon. & Thu. / No Parking School Days 7 AM - 4 PM / No Standing Bus Stop B64, B68
	South	8	8	0	0	0	0	0	0	No Parking 9 - 10:30 AM Tue. & Fri.
Neptune Avenue between W. 24th St. and W. 23rd St.	North	8	8	0	2	2	0	0	2	No Parking 9 - 10:30 AM Mon. & Thu. / No Parking School Days 7 AM - 4 PM
	South	5	5	0	0	0	0	0	1	No Parking Anytime / No Parking 9 - 10:30 AM Tue. & Fri.
Neptune Avenue between W. 23rd St. and W. 22nd St.	North	6	6	7	6	3	2	2	5	No Parking 7:30 - 8 AM Mon. & Thu.
	South	7	7	6	3	1	4	4	5	No Parking 9 - 10:30 AM Tue. & Fri.
Neptune Avenue between W. 22nd St. and W. 21st St.	North	5	5	0	0	1	3	3	5	No Parking 7:30 - 8 AM Mon. & Thu.
	South	7	7	4	5	3	5	4	5	No Parking 9 - 10:30 AM Tue. & Fri.
Neptune Avenue between W. 21st St. and W. 20th St.	North	8	8	7	7	6	6	5	5	No Parking 7:30 - 8 AM Mon. & Thu.
	South	2	2	8	8	4	4	5	6	No Standing Anytime / No Parking 8 AM - 8 PM Mon. - Fri.
Neptune Avenue between W. 20th St. and W. 19th St.	North	9	9	5	5	6	6	4	7	No Parking 7:30 - 8 AM Mon. & Thu.
	South	2	2	3	5	4	5	3	6	No Parking 8 AM - 8 PM Mon. - Fri. / No Parking 7:30 - 8 AM Tue. & Fri.
Neptune Avenue between W. 19th St. and W. 17th St. / Cropsy Ave.	North	5	5	8	8	8	2	1	3	No Parking 7:30 - 8 AM Mon. & Thu.
	South	8	8	5	7	8	8	8	7	No Parking 7:30 - 8 AM Tue. & Fri.
Neptune Avenue between W. 17th St. and W. 16th St.	North	4	4	4	6	5	5	5	5	No Parking 7:30 - 8 AM Mon. & Thu. / No Standing Except For Trucks Loading & Unloading
	South	4	4	4	5	5	5	5	5	No Parking 7:30 - 8 AM Tue. & Fri.
Neptune Avenue between W. 16th St. and W. 15th St.	North	9	9	12	19	15	12	10	14	No Regulations Posted
	South	11	11	11	10	10	10	10	11	No Parking 7:30 - 8 AM Tue. & Fri.
Neptune Avenue between W. 15th St. and Stillwell Ave.	North	15	15	21	19	21	19	19	20	No Parking 7:30 - 8 AM Mon. & Thu.
	South	5	5	14	15	11	10	9	10	No Parking 7:30 - 8 AM Tue. & Fri.
Neptune Avenue between Stillwell Ave. and W. 12th St.	North	9	9	4	5	6	11	8	10	No Parking Anytime / No Parking 9 - 10:30 AM Mon. & Thu.
	South	40	40	18	41	39	40	40	40	No Parking 7:30 - 8 AM Tue. & Fri. / No Parking 9 - 10:30 AM Tue. & Fri. / No Standing Bus Stop B68
Neptune Avenue between W. 12th St. and W. 8th St. / Shell Rd.	North	25	25	24	28	31	27	26	29	No Parking 9 - 10:30 AM Mon. & Thu. / No Standing Bus Stop B68, Shuttle
	South	49	49	34	58	48	47	47	47	No Parking 9 - 10:30 AM Tue. & Fri.
Neptune Avenue between W. 8th St. and W. 6th St.	North	13	13	13	13	13	14	16	14	No Parking 9 - 10:30 AM Mon. & Thu. / 2 Hr. Meter Parking 9 AM - 5 PM
	South	9	9	0	3	1	9	9	10	2 Hr Meter Parking 9 AM - 5 PM Mon. - Sat. / No Parking 8 - 9 AM Tue. & Fri. / No Stopping Anytime
Neptune Avenue between W. 6th St. and W. 5th St.	North	20	4	15	17	20	23	21	22	No Parking 9:30 - 11 AM Mon. & Thu. / No Standing Bus Stop B68
	South	47	47	48	48	47	47	44	47	No Parking 7:30 - 8 AM Tue. & Fri. / 2 Hr. Meter Parking 9 AM - 5 PM Mon. - Sat.
Mermaid Avenue between W. 37th St. and W. 36th St.	North	7	7	5	7	9	5	3	3	No Parking 8 - 9:30 AM Mon. & Thu.
	South	12	12	9	11	11	7	5	3	No Parking 8 - 9:30 AM Tue. & Fri.
Mermaid Avenue between W. 36th St. and W. 35th St.	North	4	4	3	4	3	4	2	3	No Parking 8 - 9:30 AM Mon. & Thu.
	South	12	12	12	11	11	6	3	5	No Parking 8 - 9:30 AM Tue. & Fri.
Mermaid Avenue between W. 35th St. and W. 33rd St.	North	5	5	7	9	10	6	6	2	No Parking 8 - 9:30 AM Mon. & Thu. / No Standing Bus Stop B74
	South	12	12	11	11	12	10	11	7	No Parking 8 - 9:30 AM Tue. & Fri.
Mermaid Avenue between W. 33rd St. and W. 32nd St.	North	6	6	5	6	7	7	4	5	No Parking 8 - 9:30 AM Mon. & Thu. / No Standing Bus Stop B74
	South	12	12	11	16	12	7	5	5	No Parking 8 - 9:30 AM Tue. & Fri.
Mermaid Avenue between W. 32nd St. and W. 31st St.	North	10	10	5	9	10	9	4	4	No Parking 8 - 9:30 AM Mon. & Thu.
	South	12	12	6	12	12	10	6	5	No Parking 8 - 9:30 AM Tue. & Fri.
Mermaid Avenue between W. 31st St. and W. 30th St.	North	6	6	1	5	6	2	2	3	No Parking 8 - 9:30 AM Mon. & Thu.
	South	8	8	5	9	11	8	7	7	No Parking 8 - 9:30 AM Tue. & Fri.

**APPENDIX TABLE F-10
CONEY ISLAND REZONING FEIS
2006 SATURDAY ON-STREET PARKING INVENTORY**

		Total Available		On-street Legal spaces	Midday			PM			PARKING REGULATIONS
		Spaces	Meters		11 AM - 12 PM	12 - 1 PM	1 - 2 PM	4 - 5 PM	5 - 6 PM	6 - 7 PM	
Mermaid Avenue between W. 30th St. and W. 29th St.	North	9		9	2	2	3	6	5	5	No Parking 8 - 9:30 AM Mon. & Thu. / No Parking School Days 7 AM - 5 PM Mon. - Fri.
	South	10		10	2	2	9	9	9	6	No Parking 8 - 9:30 AM Tue. & Fri.
Mermaid Avenue between W. 29th St. and W. 28th St.	North	6		6	0	0	0	4	0	0	No Parking 8 - 9:30 AM Mon. & Thu. / No Standing Bus Stop B74
	South	5		5	0	0	0	1	0	0	No Standing Anytime / No Standing Bus Stop B74 / No Parking 8 - 9:30 AM Tue. & Fri.
Mermaid Avenue between W. 28th St. and W. 27th St.	North	8	8	0	11	7	9	8	7	7	No Parking 7:30 - 8 AM Mon., Tue., Thu., Fri / 2 Hr. Meter Parking 8 AM - 7 PM Excluding Sun. / No Parking Anytime
	South	11	11	0	9	8	7	8	10	7	No Parking 8 - 8:30 AM Mon., Tue., Thu., Fri / 2 Hr. Meter Parking 8 AM - 7 PM Excluding Sun.
Mermaid Avenue between W. 27th St. and W. 25th St.	North	5		5	4	5	6	0	3	4	No Parking 8 - 9:30 AM Mon. & Thu. / No Standing Bus Stop B74
	South	7		7	2	2	2	4	6	2	No Parking Anytime / No Parking 8 - 9:30 AM Tue. & Fri.
Mermaid Avenue between W. 25th St. and W. 24th St.	North	9		9	9	9	8	9	6	8	No Parking 8 - 9:30 AM Mon. & Thu.
	South	11		11	9	8	8	7	6	3	No Parking 8 - 9:30 AM Tue. & Fri.
Mermaid Avenue between W. 24th St. and W. 23rd St.	North	7		7	5	6	8	9	7	8	No Parking 8 - 9:30 AM Mon. & Thu.
	South	7		7	2	3	4	7	6	6	No Parking 8 - 9:30 AM Tue. & Fri. / No Standing Bus Stop B74
Mermaid Avenue between W. 23rd St. and W. 22nd St.	North	5		5	0	0	0	4	3	4	No Parking 8 - 9:30 AM Mon. & Thu. / No Standing Bus Stop B74
	South	9		9	2	5	9	9	9	10	No Parking 8 - 9:30 AM Tue. & Fri. / No Standing Bus Stop B74
Mermaid Avenue between W. 22nd St. and W. 21st St.	North	5		5	5	3	4	5	4	5	No Parking 8 - 9:30 AM Mon. & Thu. / No Standing Bus Stop B74
	South	7		7	1	7	6	4	9	7	No Parking 8 - 9:30 AM Tue. & Fri. / No Standing Bus Stop B74
Mermaid Avenue between W. 21st St. and W. 20th St.	North	9		9	11	9	8	11	11	11	No Parking 8 - 9:30 AM Mon. & Thu.
	South	8		8	4	7	8	7	7	8	No Parking 8 - 9:30 AM Tue. & Fri. / No Parking Anytime
Mermaid Avenue between W. 20th St. and W. 19th St.	North	6		6	6	6	6	6	6	8	No Parking 8 - 9:30 AM Mon. & Thu. / No Standing Bus Stop B74
	South	8		8	6	8	8	8	8	8	No Parking 8 - 9:30 AM Tue. & Fri. / No Standing Bus Stop B74
Mermaid Avenue between W. 19th St. and W. 17th St. / Cropsey Ave.	North	7		7	5	6	8	7	7	8	No Parking 8 - 9:30 AM Mon. & Thu. / No Standing Bus Stop B74
	South	8	8	0	5	6	10	11	11	13	No Parking 8 - 8:30 AM Except Sun. / 2 Hr. Meter Parking 8 AM - 7 PM Excluding Sun. / No Standing Anytime
Mermaid Avenue between W. 17th St. and W. 16th St.	North	9	9	0	6	8	11	9	11	11	No Parking 7:30 - 8 AM Except Sun. / 2 Hr. Meter Parking 8 AM - 7 PM except Sun.
	South	7	7	0	9	10	7	9	8	8	No Parking 8 - 8:30 AM Except Sun. / 2 Hr. Meter Parking 8:30 AM - 7 PM except Sun.
Mermaid Avenue between W. 16th St. and W. 15th St.	North	6	6	0	5	9	7	7	8	9	No Parking 7:30 - 8 AM Except Sun. / 2 Hr. Meter Parking 8 AM - 7 PM Except Sun.
	South	8	8	0	4	9	12	12	11	11	No Parking 8 - 8:30 AM Except Sun. / 2 Hr. Meter Parking 8:30 AM - 7 PM Except Sun.
Mermaid Avenue between W. 15th St. and Stillwell Ave.	North	9	9	0	4	8	9	8	8	7	No Parking 7:30 - 8 AM Except Sun. / 2 Hr. Meter Parking 8 AM - 10 PM Except Sun.
	South	6	6	0	3	8	7	8	7	8	No Parking 8 - 8:30 AM Except Sun. / 2 Hr. Meter Parking 8:30 AM - 10 PM Except Sun.
Surf Avenue between W. 37th St. and W. 36th St.	North	7		7	2	7	7	7	7	2	No Parking 8 - 9:30 AM Mon. & Thu. / No Standing Bus Stop B74
	South	12		12	12	12	12	11	11	6	No Parking 8 - 9:30 AM Mon. & Thu.
Surf Avenue between W. 36th St. and W. 35th St.	North	7		7	8	9	7	7	6	2	No Parking 8 - 9:30 AM Mon. & Thu. / No Standing Bus Stop B36, X28
	South	12		12	12	12	14	13	10	10	No Parking 8 - 9:30 AM Mon. & Thu. / No Standing Except Emergency Vehicles
Surf Avenue between W. 35th St. and W. 33rd St.	North	8		8	8	9	9	7	7	6	No Parking 8 - 9:30 AM Mon. & Thu. / No Standing Bus Stop B36, X28
	South	11		11	11	9	12	12	11	10	No Parking 8 - 9:30 AM Mon. & Thu. / No Parking School Days 7 AM - 4 PM
Surf Avenue between W. 33rd St. and W. 32nd St.	North	7		7	5	7	6	5	6	4	No Parking 8 - 9:30 AM Mon. & Thu. / No Standing Bus Stop B36, X28
	South	11		11	12	11	12	12	12	10	No Parking 8 - 9:30 AM Mon. & Thu.
Surf Avenue between W. 32nd St. and W. 31st St.	North	10		10	10	12	11	11	9	9	No Parking 8 - 9:30 AM Mon. & Thu.
	South	7		7	9	9	9	5	5	4	No Parking 8 - 9:30 AM Mon. & Thu. / No Standing Bus Stop B36, X28, X29
Surf Avenue between W. 31st St. and W. 30th St.	North	10		10	11	10	10	9	9	9	No Parking 8 - 9:30 AM Mon. & Thu.
	South	15		15	14	12	15	15	13	12	No Parking 8 - 9:30 AM Tue. & Fri.
Surf Avenue between W. 30th St. and W. 29th St.	North	7		7	10	9	10	6	6	7	No Parking 8 - 9:30 AM Mon. & Thu. / No Parking School Days 7 AM - 4 PM / No Standing Bus Stop B36, X28, X29
	South	5		5	5	5	6	4	6	5	No Parking 8 - 9:30 AM Mon. & Thu. / No Standing Bus Stop B36, X28, X29
Surf Avenue between W. 29th St. and W. 28th St.	North	5		5	7	6	7	6	6	4	No Parking Anytime / No Parking 8 - 9:30 AM Mon. & Thu.
	South	12		12	12	12	12	12	10	12	No Parking 8 - 9:30 AM Tue. & Fri.
Surf Avenue between W. 28th St. and W. 27th St.	North	4		4	4	4	5	4	5	4	No Parking 8 - 9:30 AM Mon. & Thu. / No Standing Except Emergency Vehicles / No Standing Bus Stop B36
	South	6		6	6	6	7	7	6	5	No Parking 8 AM - 6 PM Mon. - Fri. / No Standing Bus Stop B36
Surf Avenue between W. 27th St. and W. 25th St.	North	8		8	7	8	8	6	5	7	No Parking 8 - 9:30 AM Mon. & Thu. / No Parking 7AM - 4 PM School Days / No Standing Bus Stop B36
	South	7		7	9	9	8	5	4	7	No Parking Anytime
Surf Avenue between W. 25th St. and W. 24th St.	North	10		10	12	12	10	8	9	11	No Parking 8 - 9:30 AM Mon. & Thu.
	South	7		7	7	8	6	6	8	8	No Standing Bus Stop B36 / No Parking 8 - 9:30 AM Tue. & Fri.
Surf Avenue between W. 24th St. and W. 23rd St.	North	0		0	0	0	0	0	0	12	No Stopping Anytime / No Standing Except Emergency Vehicles / No Standing Bus Stop B36
	South	7		7	7	6	6	5	5	6	No Parking 8 - 9:30 AM Tue. & Fri. / No Standing Bus Stop B36
Surf Avenue between W. 23rd St. and W. 22nd St.	North	13		13	12	12	13	13	12	14	No Parking 8 - 9:30 AM Mon. & Thu.
	South	5		5	7	5	5	5	6	7	No Parking 8 - 9:30 AM Tue. & Fri.
Surf Avenue between W. 22nd St. and W. 21st St.	North	8		8	6	6	7	7	8	8	No Parking 8 - 9:30 AM Mon. & Thu. / No Parking Anytime / No Standing Bus Stop B36, X28 / No Standing Emergency
	South	13		13	13	13	13	13	13	13	No Parking 8 - 9:30 AM Tue. & Fri.
Surf Avenue between W. 21st St. and W. 20th St.	North	10		10	10	10	10	11	10	12	No Parking 8 - 9:30 AM Mon. & Thu.
	South	0		0	0	0	0	0	0	0	No Parking 8 - 9:30 AM Mon. & Thu. / No Standing Anytime June 15 - Sept. 15 / No Standing Bus Stop B36, X28, X29
Surf Avenue between W. 20th St. and W. 19th St.	North	10		10	9	11	10	10	10	11	No Parking 8 - 9:30 AM Mon. & Thu. / No Standing Except Emergency Vehicles
	South	0		0	0	0	0	0	0	0	No Parking 8 - 9:30 AM Mon. & Thu. / No Standing Anytime June 15 - Sept. 15
Surf Avenue between W. 19th St. and W. 17th St. / Cropsey Ave.	North	9		9	10	10	11	10	9	9	No Parking 8 - 9:30 AM Mon. & Thu.
	South	0		0	0	0	1	0	0	0	No Parking 8 - 9:30 AM Mon. & Thu. / No Standing Anytime June 15 - Sept. 15 / No Standing Bus Stop B36

**APPENDIX TABLE F-10
CONEY ISLAND REZONING FEIS
2006 SATURDAY ON-STREET PARKING INVENTORY**

		Total Available		On- street Legal spaces	Midday			PM			PARKING REGULATIONS
		Spaces	Meters		11 AM - 12 PM	12 - 1 PM	1 - 2 PM	4 - 5 PM	5 - 6 PM	6 - 7 PM	
Surf Avenue between W. 17th St. and W. 16th St.	North	8		8	9	6	10	11	9	9	<i>No Parking 8 - 9:30 AM Mon. & Thu. / No Standing Bus Stop B36 No Parking 8 - 9:30 AM Mon. & Thu. / No Standing Anytime June 15 - Sept. 15</i>
	South	0		0	0	1	2	1	1	8	
Surf Avenue between W. 16th St. and W. 15th St.	North	11		11	10	11	12	11	13	12	<i>No Parking 8 - 9:30 AM Mon. & Thu. No Parking 8 - 9:30 AM Mon. & Thu. / No Standing Anytime June 15 - Sept. 15</i>
	South	0		0	1	0	0	0	0	1	
Surf Avenue between W. 15th St. and Stillwell Ave.	North	7	7	0	9	10	10	9	11	9	<i>No Parking 8 - 8:30 AM Except Sun. / 1 Hr Meter Parking 8:30 AM - Midnight Excluding Sun. No Parking Anytime / No Parking 7:30 - 8 AM Including Sun. / 1 Hr Meter Parking 8:30 AM - Midnight Including Sun.</i>
	South	6	6	0	8	11	7	9	8	8	
Surf Avenue between Stillwell Ave. and W. 12th St.	North	9	9	0	9	11	10	12	12	12	<i>No Parking 8 - 9:30 AM Mon. & Thu. / No Parking Anytime / No Standing Bus Stop B36, X29 No Parking Anytime / No Standing Bus Stop B36, X29 / No Parking 7:30 - 8 AM Excluding Sun. / 1 Hr Meter Parking 8 AM - Midnight Excluding Sun.</i>
	South	8	7	1	9	10	10	10	13	11	
Surf Avenue between W. 12th St. and W. 10th St.	North	14	14	0	12	14	18	18	17	16	<i>No Parking 8 - 8:30 AM Except Sun. / 2 Hr Meter Parking 8:30 AM - Midnight Including Sun. No Parking 7:30 - 8 AM Except Sun. / 2 Hr. Meter Parking 8 AM - 10 PM Excluding Sun.</i>
	South	17	17	0	11	15	17	19	25	23	
Surf Avenue between W. 10th St. and W. 8th St.	North	8	8	0	10	11	9	12	10	12	<i>No Parking 8 - 9:30 AM Mon. & Thu. / No Standing Bus Stop B36, X29 No Parking 7:30 - 8 AM Except Sun. / 2 Hr Meter Parking 8 AM - Midnight Excluding Sun.</i>
	South	6	6	0	6	6	6	8	13	7	
Surf Avenue between W. 8th St. and W. 5th St.	North	27		27	31	31	33	32	29	30	<i>No Parking 8 - 9:30 AM Mon. & Thu. No Parking 7:30 - 8 AM Except Sun. / 2 Hr Meter Parking 8 AM - Midnight Excluding Sun. / No Standing Bus Stop B36</i>
	South	29	29	0	33	30	33	31	30	37	
Surf Avenue between W. 5th St. and Ocean Pkwy.	North	0		0	0	0	0	0	0	0	<i>No Parking Anytime No Parking 7:30 - 8 AM Except Sun. / 2 Hr Meter Parking 8 AM - Midnight Including Sun. / No Parking 9:30 - 11AM Tue. & Fri.</i>
	South	61	44	17	59	61	63	65	62	63	
Avenue Z between W. 17th St. and Cropsey Ave.	North	12		12	8	9	8	9	8	6	<i>No Parking 11:30 AM - 1 PM Thu. No Parking 11:30 AM - 1 PM Fri.</i>
	South	8		8	2	4	5	6	4	4	
Avenue Z between Shore Pkwy. / W. 16th St. and W. 17th St.	North	7		7	3	4	4	7	6	6	<i>No Parking 11:30 AM - 1 PM Thu. No Parking Anytime</i>
	South	0		0	0	0	0	0	0	0	
Shore Parkway between W. 15th St. and W. 16th St.	North	12		12	4	3	4	8	7	7	<i>No Parking Anytime / No Regulations Posted No Regulations Posted</i>
	South	15		15	0	0	0	0	0	0	
Shore Parkway between Stillwell Ave. and W. 15th St.	North	10		10	2	2	2	2	1	1	<i>No Parking 11:30 AM - 1 PM Thu. No Parking 11:30 AM - 1 PM Fri.</i>
	South	11		11	0	0	0	0	0	0	
Hart Place between Cropsey Ave. and W. 16th St.	North	12		12	5	6	7	7	4	3	<i>No Parking 7:30 - 8 AM Mon. & Thu. No Regulations Posted</i>
	South	14		14	6	5	7	3	3	1	
Hart Place between W. 16th St. and W. 15th St.	North	16		16	4	7	9	12	10	11	<i>No Parking 7:30 - 8 AM Mon. & Thu. No Regulations Posted</i>
	South	11		11	3	4	4	3	2	2	
Long Island Avenue between Neptune Ave. and W. 8th St.	North	4		4	2	1	6	3	4	4	<i>No Parking 7:30 - 8 AM Mon. & Thu. No Parking 7:30 - 8 AM Tue. & Fri.</i>
	South	10		10	9	9	9	6	6	6	
Long Island Avenue between W. 8th St. and W. 6th St.	North	9	9	0	4	7	6	11	11	12	<i>2 HR Meter Parking 9 AM - 5 PM Mon - Sat. / No Parking 8 - 9 AM Mon. & Thu. No Parking 7:30 - 8 AM Tue. & Fri.</i>
	South	14		14	15	13	13	10	15	15	
Sea Breeze Avenue between W. 5th St. and W. 2nd St.	North	14		14	17	19	21	23	22	17	<i>No Parking Anytime / No Parking 9:30 - 11 AM Mon. & Thu. / No Parking 8 - 9:30 AM Mon. & Thu. No Parking 9:30 - 11 AM Tue. & Fri.</i>
	South	32		32	27	30	30	31	30	33	
Sea Breeze Avenue between W. 2nd St. and W. 1st St.	North	8		8	7	8	8	8	8	8	<i>No Parking 9 - 10:30 AM Tue. & Fri. No Parking 9:30 - 11 AM Tue. & Fri.</i>
	South	12		12	11	11	13	12	12	13	
Sea Breeze Avenue between W. 1st St. and Ocean Pkwy.	North	11		11	10	10	10	10	10	10	<i>No Parking 9:30 - 11 AM Mon. & Thu. / No Parking Anytime No Parking 9:30 - 11 AM Tue. & Fri.</i>
	South	12		12	11	13	14	12	12	11	
Totals		4376	436	3940	3963	4219	4324	4272	4159	4199	
Capacity					4352	4352	4352	4352	4352	4352	
Illegally parked vehicles					288	333	382	367	376	390	