

Appendix J: Cultural Resources Maps

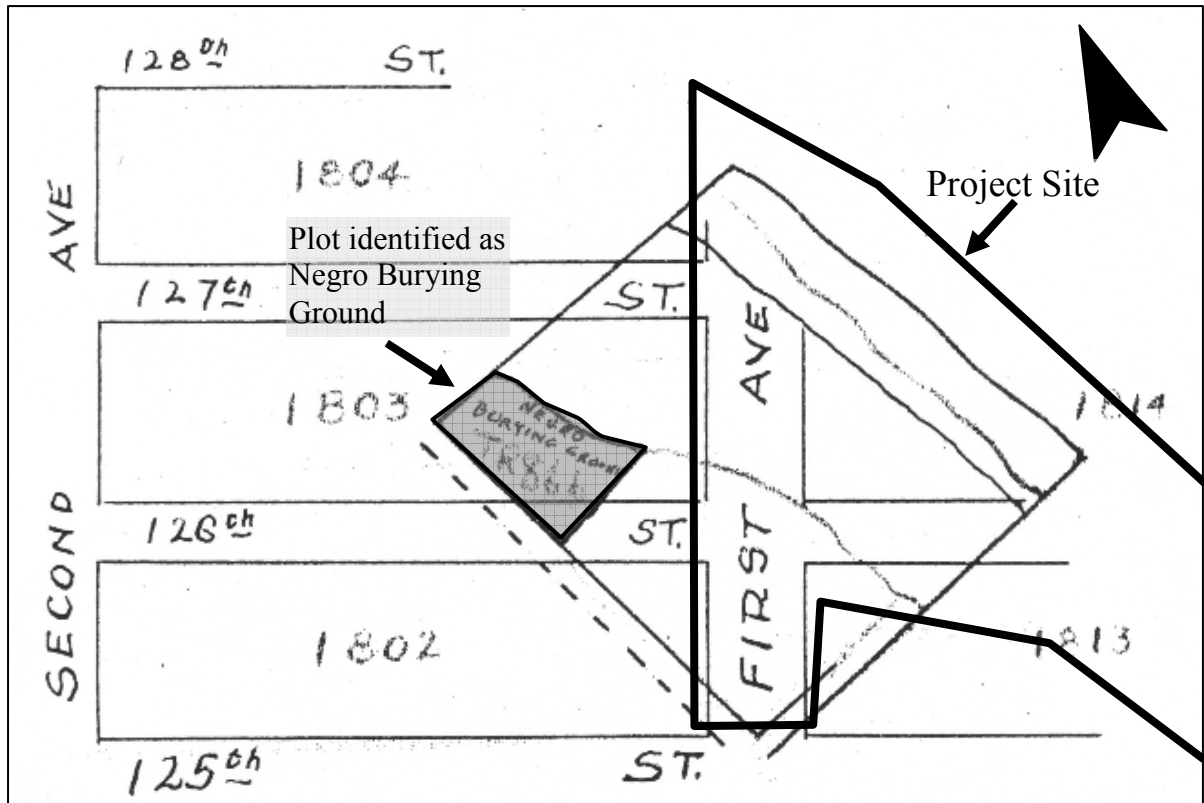


FIGURE 5*

Tract Report 863.
1917.

Project Site, Manhattan.
[Refers to Willis Avenue Bridge Project Site]

*From *Topic Intensive Documentary Study Willis Avenue Bridge Reconstruction, Bronx County and New York County, New York*, New York City Department of Transportation, PIN X757.00, BIN No. 2-24005-9\A\B, Contract No. HBM1124, #96PR073, prepared by Historical Perspectives, Inc., Primary Author Faline Schneiderman-Fox, RPA, February 23, 2004.

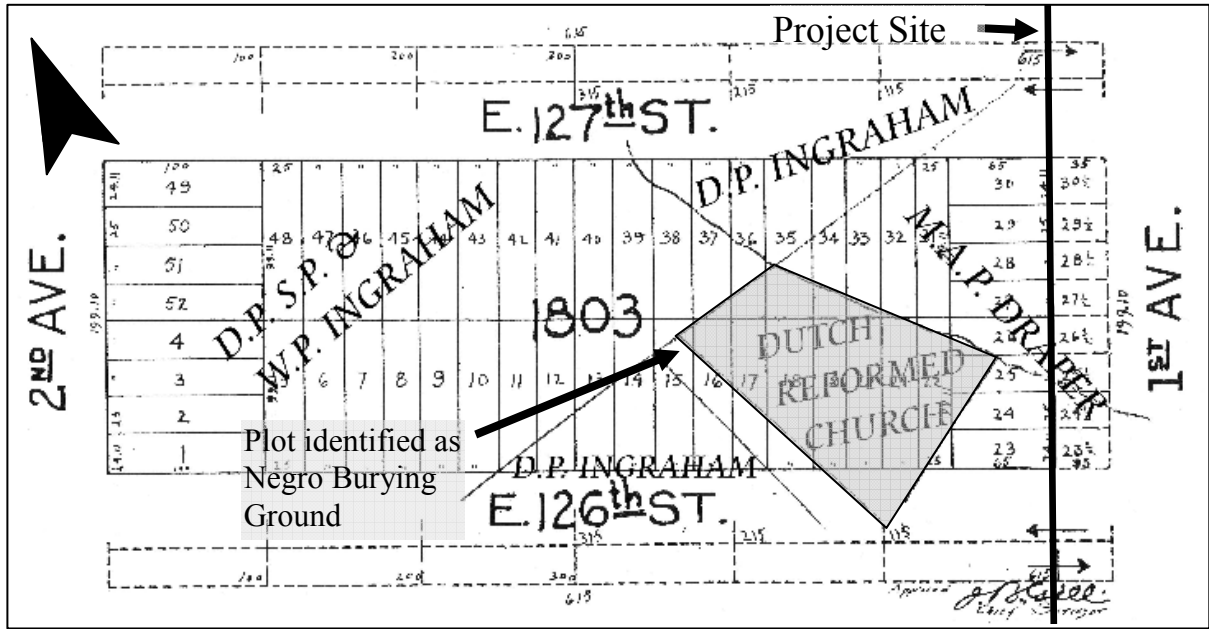


FIGURE 6*

Grantor/Grantee Block 1803 Index Map.
Reformed Low Dutch Church 4 Oct. 1853 T.R. 866.

Project Site, Manhattan.
[Refers to Willis Avenue Bridge Project Site]

Approximate Scale: 13/16 inch= 100 feet

*From *Topic Intensive Documentary Study Willis Avenue Bridge Reconstruction, Bronx County and New York County, New York*, New York City Department of Transportation, PIN X757.00, BIN No. 2-24005-9\A\B, Contract No. HBM1124, #96PR073, prepared by Historical Perspectives, Inc., Primary Author Faline Schneiderman-Fox, RPA, February 23, 2004.

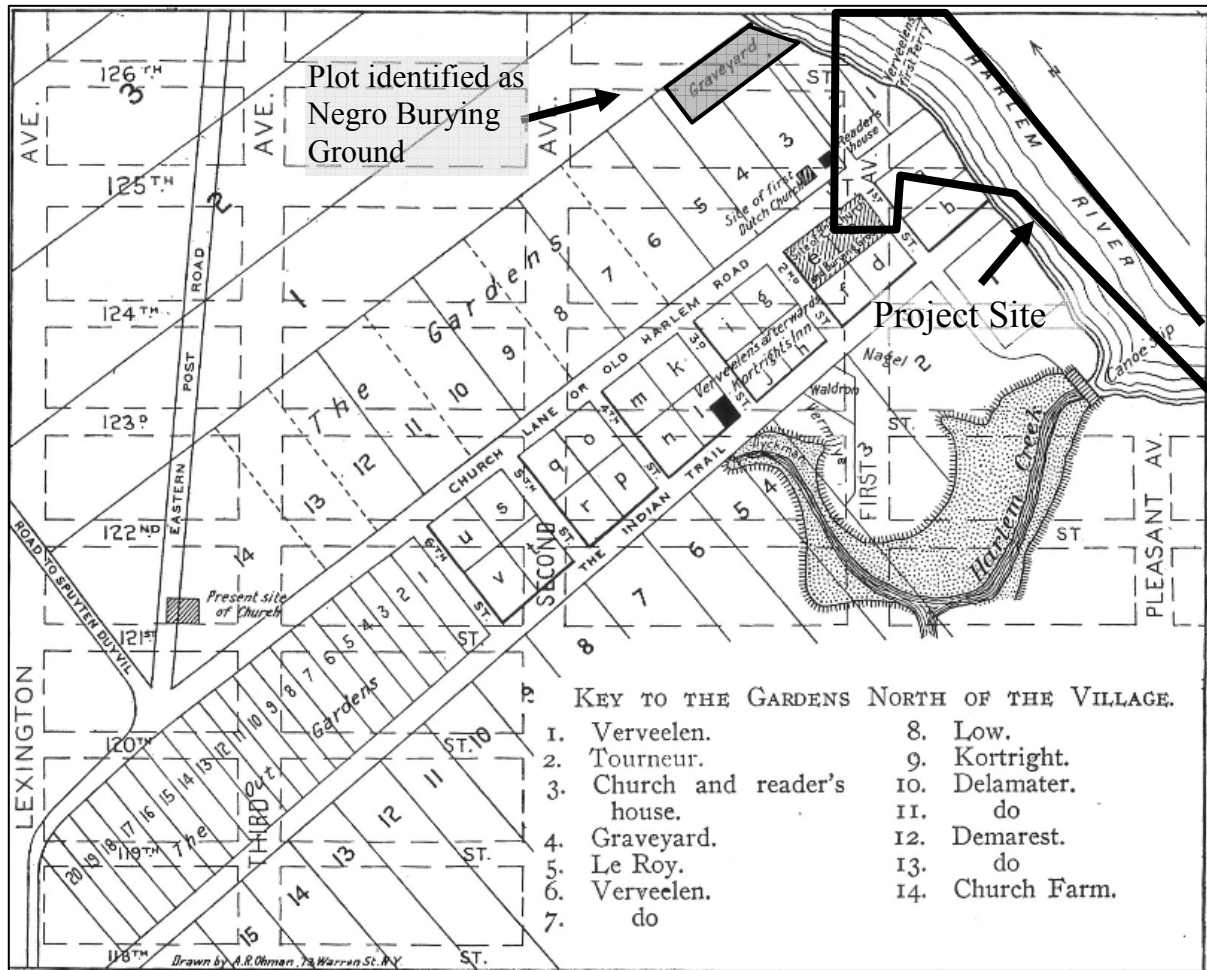


FIGURE 7*

Map of New Harlem Village.
Pierce 1903.

Project Site, Manhattan.
[Refers to Willis Avenue Bridge Project Site]

No Scale Available.

*From *Topic Intensive Documentary Study Willis Avenue Bridge Reconstruction, Bronx County and New York County, New York*, New York City Department of Transportation, PIN X757.00, BIN No. 2-24005-9\A\B, Contract No. HBM1124, #96PR073, prepared by Historical Perspectives, Inc., Primary Author Faline Schneiderman-Fox, RPA, February 23, 2004.

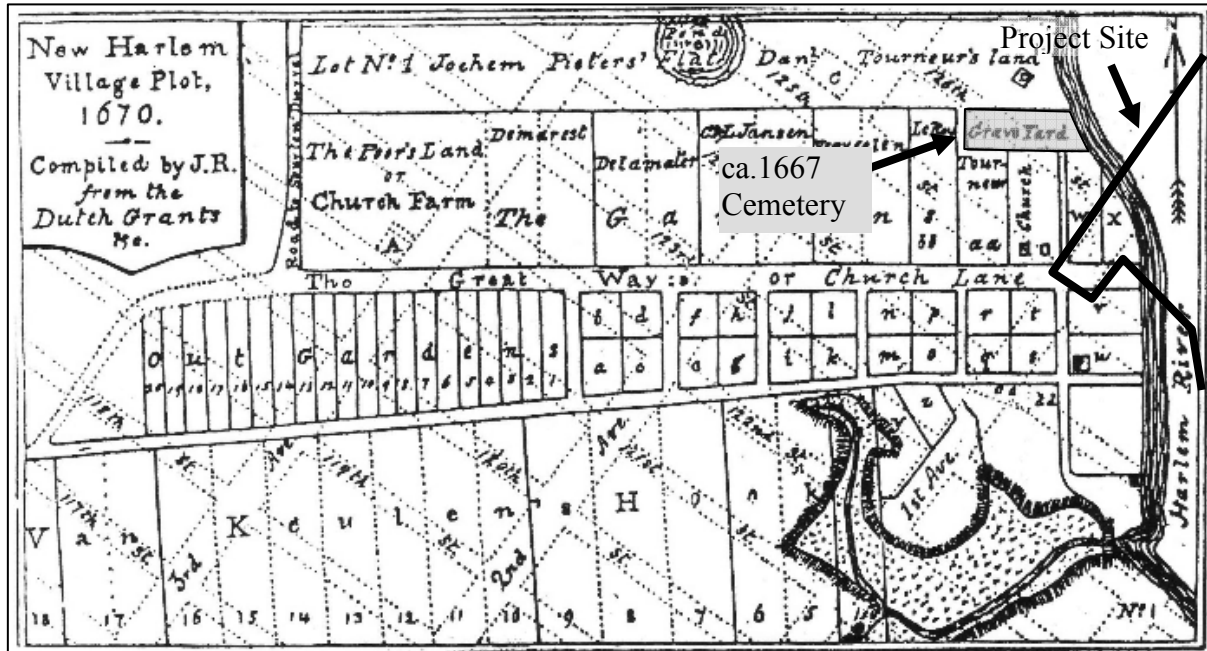


FIGURE 9*

New Harlem Village Plot, 1670.
Romer and Hartman 1981.

Project Site, Manhattan.
[Refers to Willis Avenue Bridge Project Site]

Approximate Scale: 3/16 inch= 100 feet

*From *Topic Intensive Documentary Study Willis Avenue Bridge Reconstruction, Bronx County and New York County, New York*, New York City Department of Transportation, PIN X757.00, BIN No. 2-24005-9\A\B, Contract No. HBM1124, #96PR073, prepared by Historical Perspectives, Inc., Primary Author Faline Schneiderman-Fox, RPA, February 23, 2004.

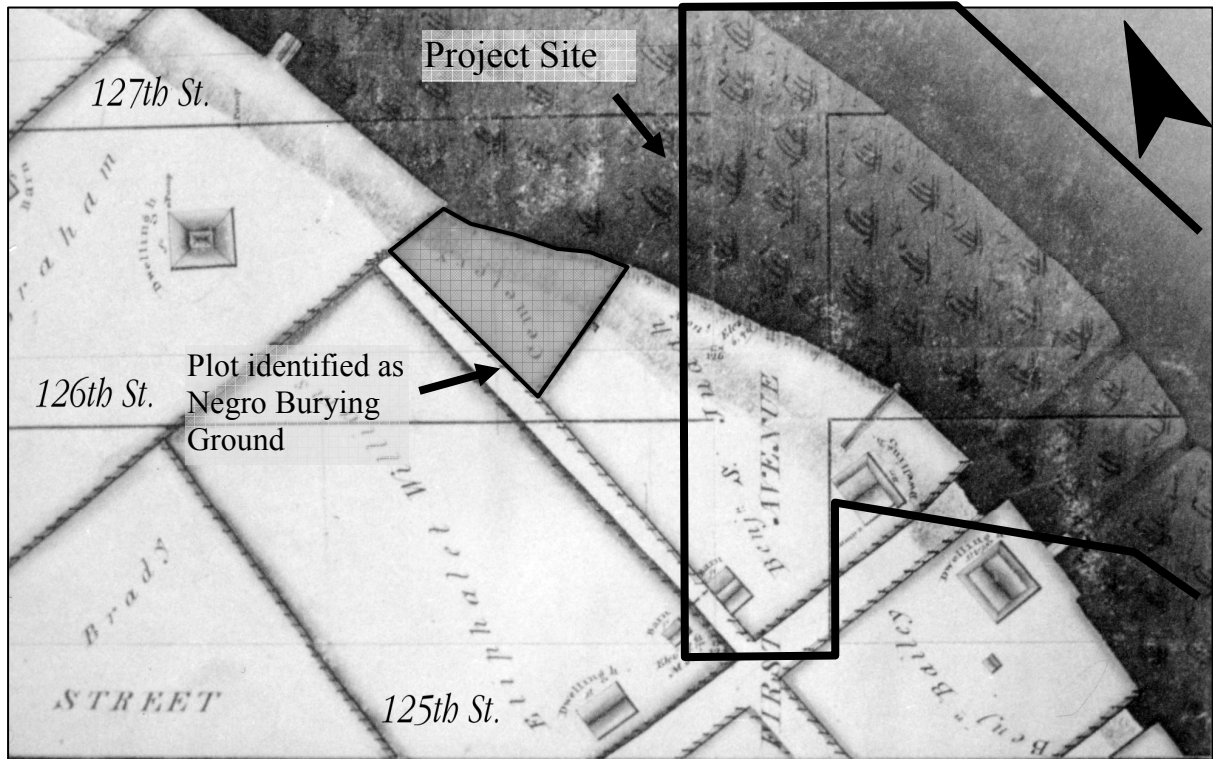


FIGURE 10*

Farm Maps.
Randel 1820.

Project Site, Manhattan.
[Refers to Willis Avenue Bridge Project Site]

No Scale Available.

*From *Topic Intensive Documentary Study Willis Avenue Bridge Reconstruction, Bronx County and New York County, New York*, New York City Department of Transportation, PIN X757.00, BIN No. 2-24005-9\A\B, Contract No. HBM1124, #96PR073, prepared by Historical Perspectives, Inc., Primary Author Faline Schneiderman-Fox, RPA, February 23, 2004.

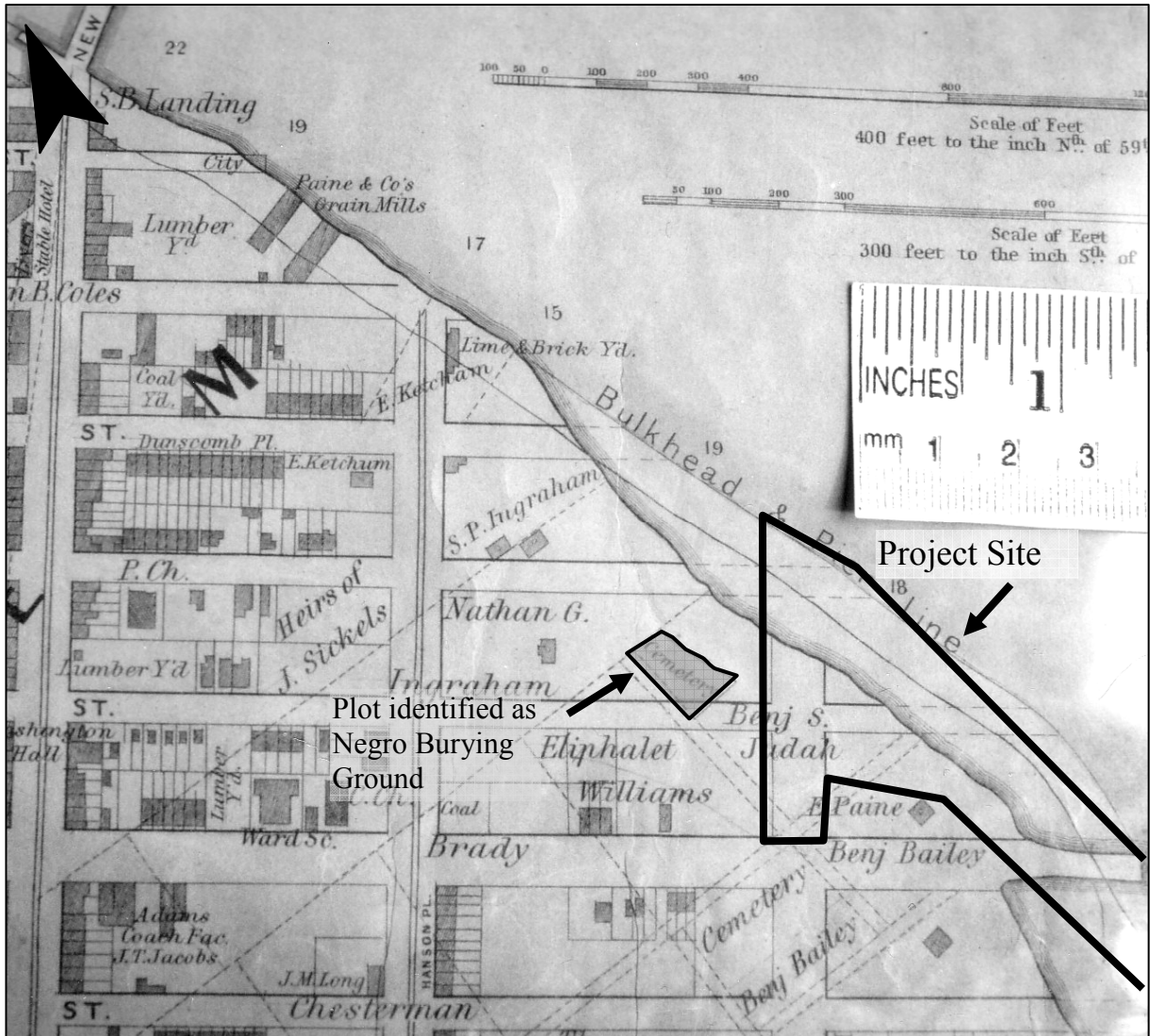


FIGURE 11*

New York City, County, and Vicinity.
Dripps 1867.

Project Site, Manhattan.
[Refers to Willis Avenue Bridge Project Site]

*From *Topic Intensive Documentary Study Willis Avenue Bridge Reconstruction, Bronx County and New York County, New York*, New York City Department of Transportation, PIN X757.00, BIN No. 2-24005-9\A\B, Contract No. HBM1124, #96PR073, prepared by Historical Perspectives, Inc., Primary Author Faline Schneiderman-Fox, RPA, February 23, 2004.