












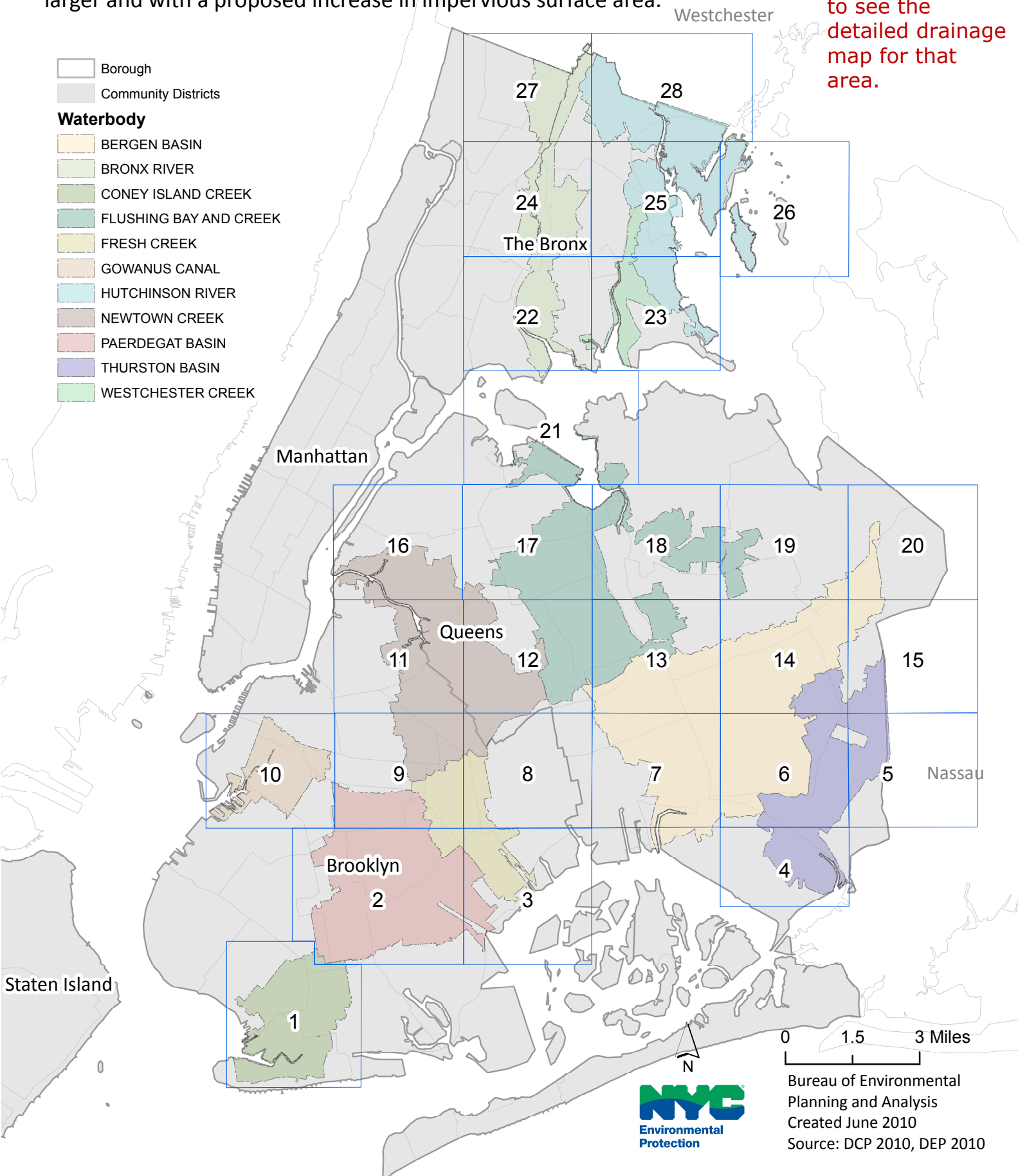


Areas within Specific Waterbody Drainage Areas Requiring Infrastructure Assessment*

*Applies to actions that involve development on sites one acre in size or larger and with a proposed increase in impervious surface area.

Note: Please click on a number to see the detailed drainage map for that area.

-  Borough
-  Community Districts
- Waterbody**
-  BERGEN BASIN
-  BRONX RIVER
-  CONEY ISLAND CREEK
-  FLUSHING BAY AND CREEK
-  FRESH CREEK
-  GOWANUS CANAL
-  HUTCHINSON RIVER
-  NEWTOWN CREEK
-  PAERDEGAT BASIN
-  THURSTON BASIN
-  WESTCHESTER CREEK



Bureau of Environmental Planning and Analysis
 Created June 2010
 Source: DCP 2010, DEP 2010