


Manhattan Community Board 6 is seeking community input on the proposed NYC Bike Share dock locations within the Board area; please go to: <http://www.nyc.gov/html/mancb6/html/projects/projects.shtml> to review the map. This program is expected to launch this July; therefore we would appreciate your positive or negative feedback, as well as suggestions for alternative and/or additional locations to specific proposed locations within the Board area. Please send your response to bikeshare@cbsix.org by June 1st, 2012.

Thank you

A handwritten signature in blue ink that reads "Mark P. Thompson". The signature is written in a cursive style with a long horizontal flourish at the end.

Mark Thompson
Chair,
Manhattan Community Board Six

[New York City Department of Transportation](#)
[Skip to content](#)

- [Home](#)
- [News](#)
- [Timeline](#)
- [FAQ](#)
- [Bike Smart!](#)
- [Documents](#)
- [Contact Us](#)

New York City Bike Share

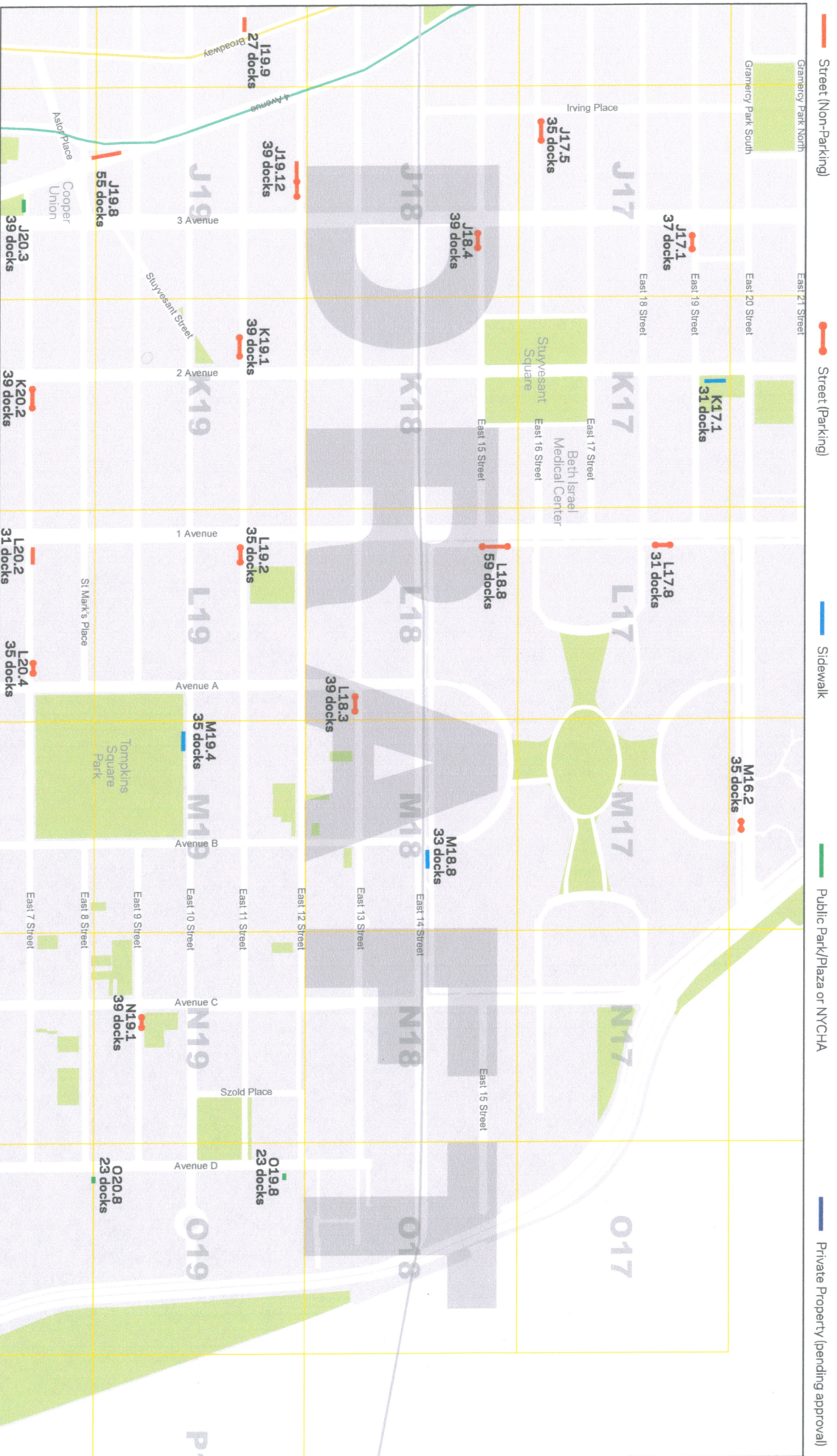
NYC's new transit option



Proposed Bike Share Station Locations

Manhattan Community Districts 2, 3, 5, and 6
Irving Place/Broadway to East River, 7th Street to 21st Street

Map Number: MN 8



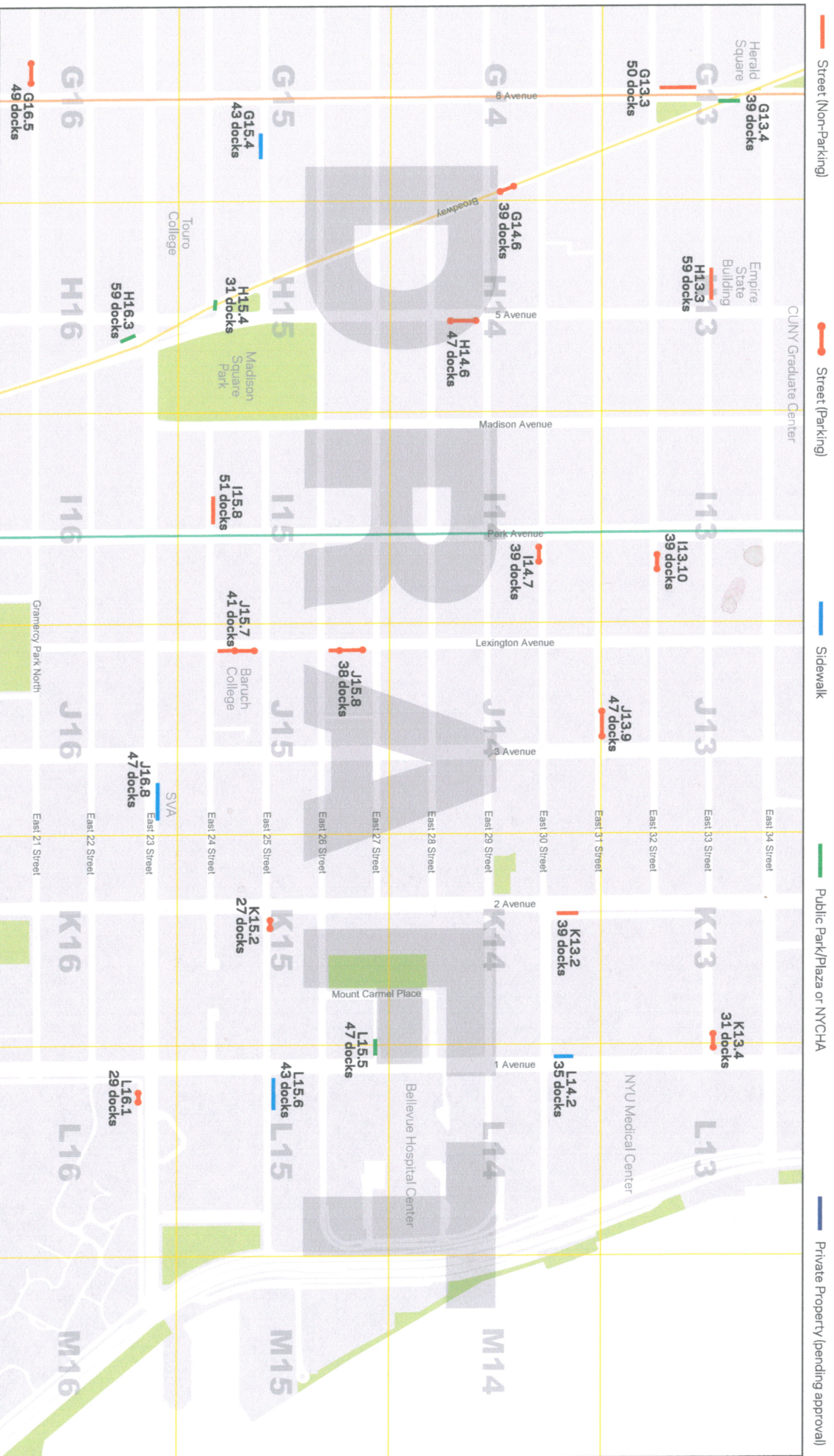
This map is for illustrative purposes only. Station placements are neither exact nor final; locations are subject to change. Map publication date: 5/10/2012.



Proposed Bike Share Station Locations

Manhattan Community Districts 4, 5, and 6
6th Avenue to East River, 21st Street to 34th Street

Map Number: MN 6



This map is for illustrative purposes only. Station placements are neither exact nor final; locations are subject to change. Map publication date: 5/10/2012.



Proposed Bike Share Station Locations

Street (Non-Parking)

Street (Parking)

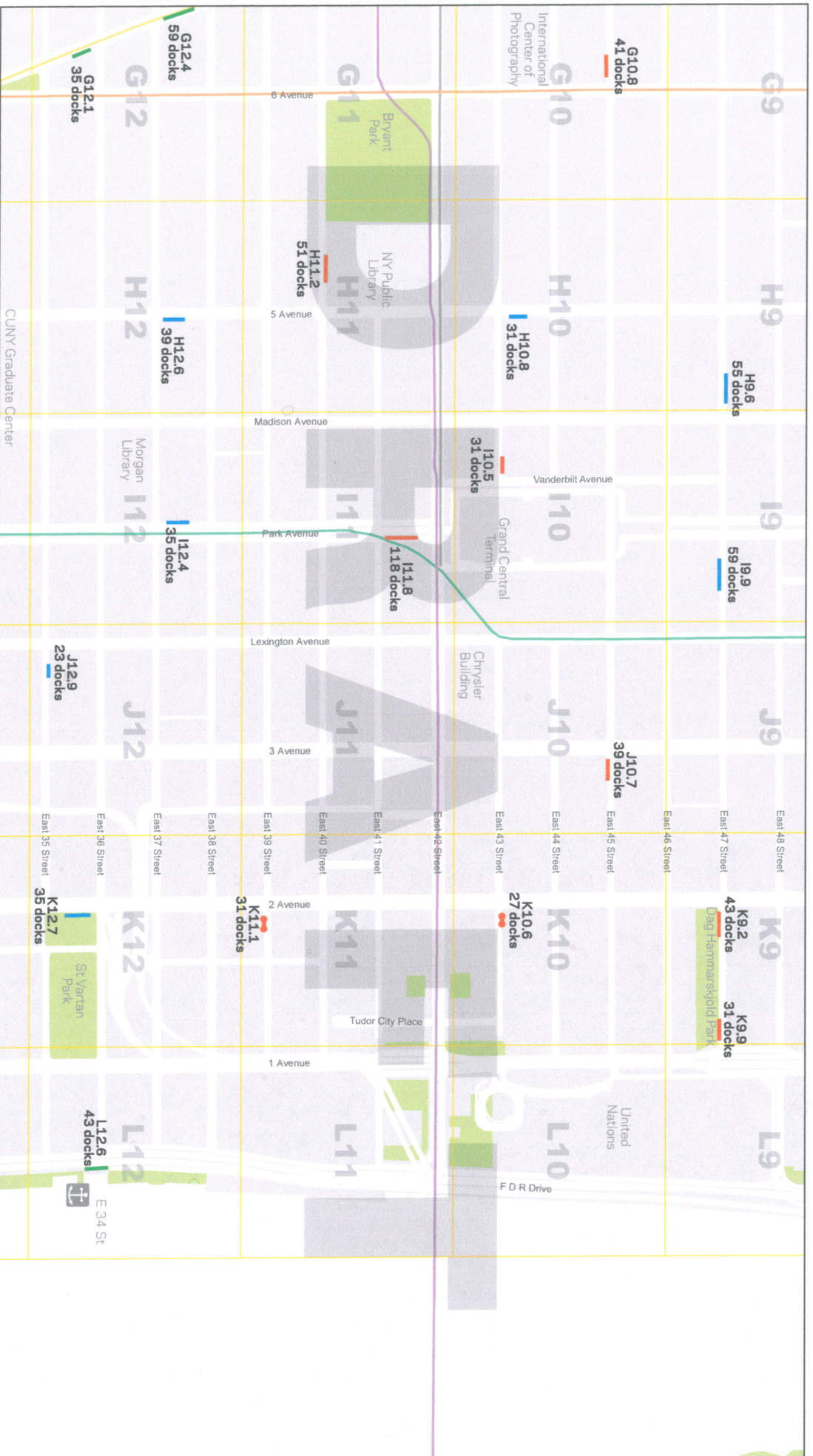
Sidewalk

Public Park/Plaza or NYCHA

Private Property (pending approval)

Manhattan Community Districts 5 and 6
6th Avenue to East River, 35th Street to 48th Street

Map Number: MN 4



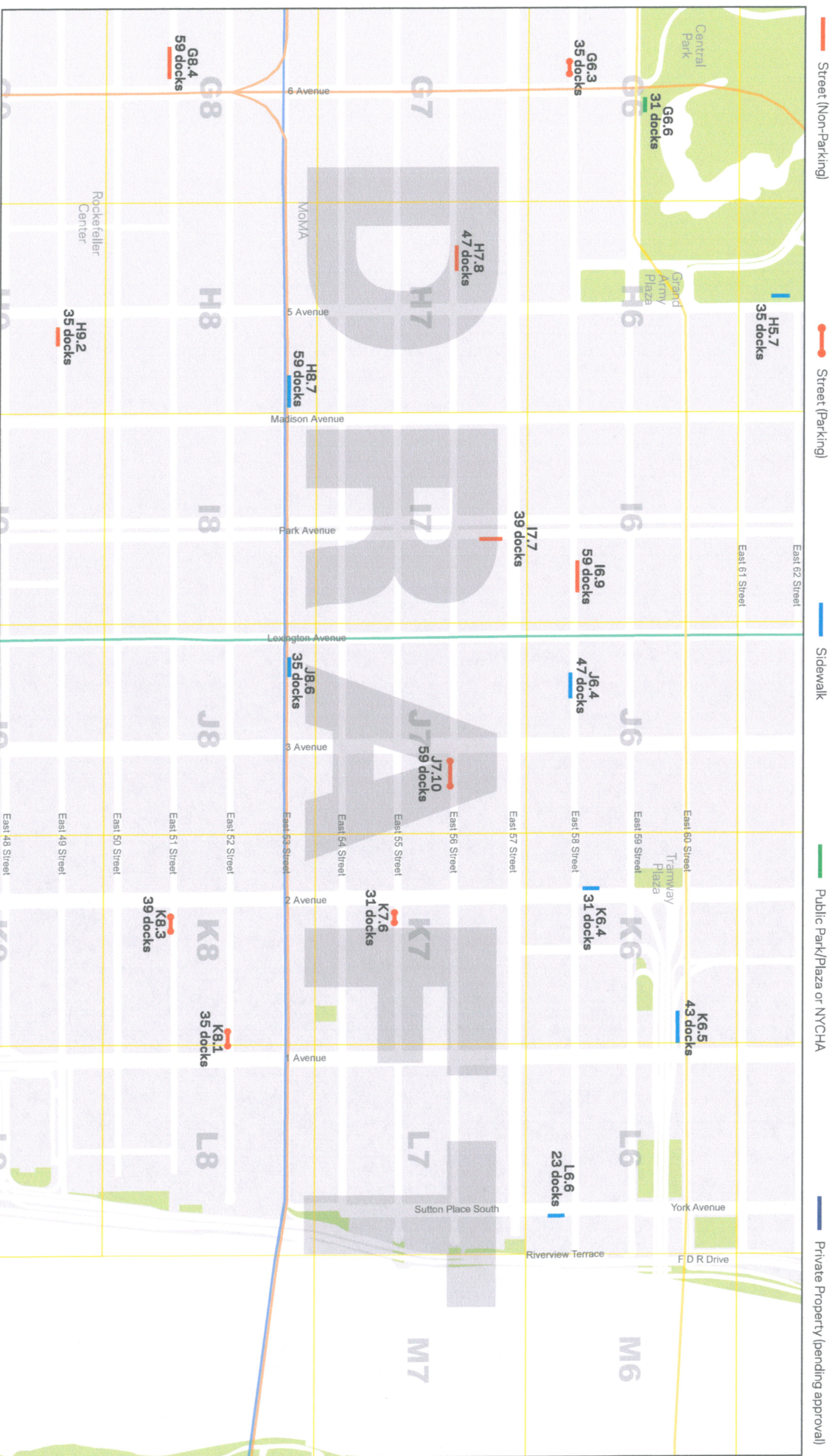
This map is for illustrative purposes only. Station placements are neither exact nor final; locations are subject to change. Map publication date: 5/10/2012.



Proposed Bike Share Station Locations

Manhattan Community Districts 5, 6, and 8
6th Avenue to East River, 48th Street to 62nd Street

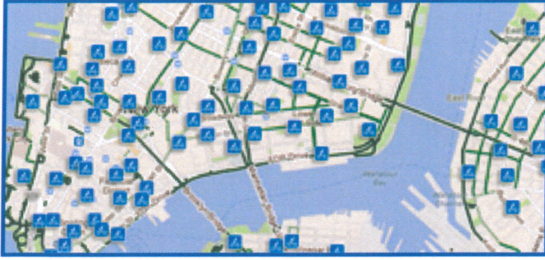
Map Number: MN 2



This map is for illustrative purposes only. Station placements are neither exact nor final; locations are subject to change. Map publication date: 5/10/2012.

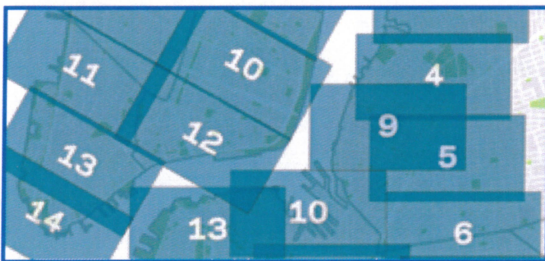


Draft Citi Bike Stations



Bike share is a network of thousands of bicycles available at self-service docking stations around the city. [Check out the draft station map.](#)

Neighborhood Station Maps



Check out draft [detailed neighborhood-by-neighborhood maps of the stations.](#)

How It Works



Citi Bike will make all sorts of short trips quicker and easier. [See some places you can go on a Citi Bike.](#)

Draft Citi Bike Station Map

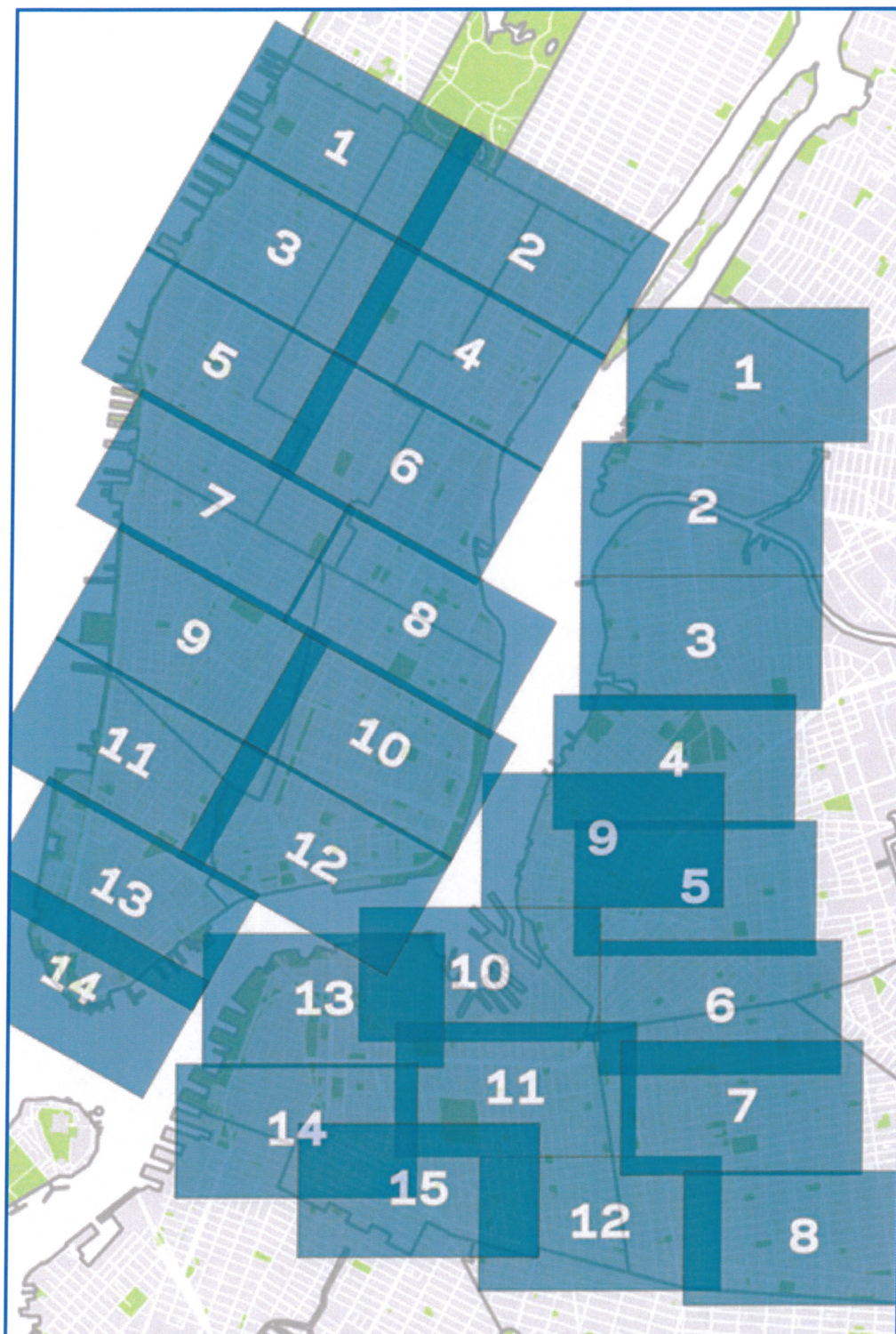
Posted on [May 11, 2012](#) by dotadmin

Citi Bike will be the largest bike share system in North America, with 600 stations and 10,000 bikes. DOT invited New Yorkers to help shape the system, and we received tens of thousands of ideas on our [online suggestion map](#), and many more in community workshops throughout the service area.

Between September 2011 and April 2012, NYC DOT held 33 bike share demonstrations and open houses in three different languages throughout the city; presented to Community Boards and Community Board leadership 54 times; held 13 community planning workshops; met over 150 times with other stakeholders, institutions and business improvement districts; and collected almost 10,000 individual station location suggestions and more than 60,000 support votes on the suggestion map.

DOT will continue to work with New Yorkers to refine these station locations. Detailed site selection and planning work continues for Park Slope, Cobble Hill, Prospect Heights and Crown Heights (Brooklyn community districts 6, 8 and 9), the Upper West and East Sides (Manhattan districts 8 and 7) and Sunnyside (Queens district 2).

Click on the map below to view a detailed map of stations in that area. For an overview, check out a [Google map of the stations](#).



How it Works

Posted on [May 11, 2012](#) by dotadmin

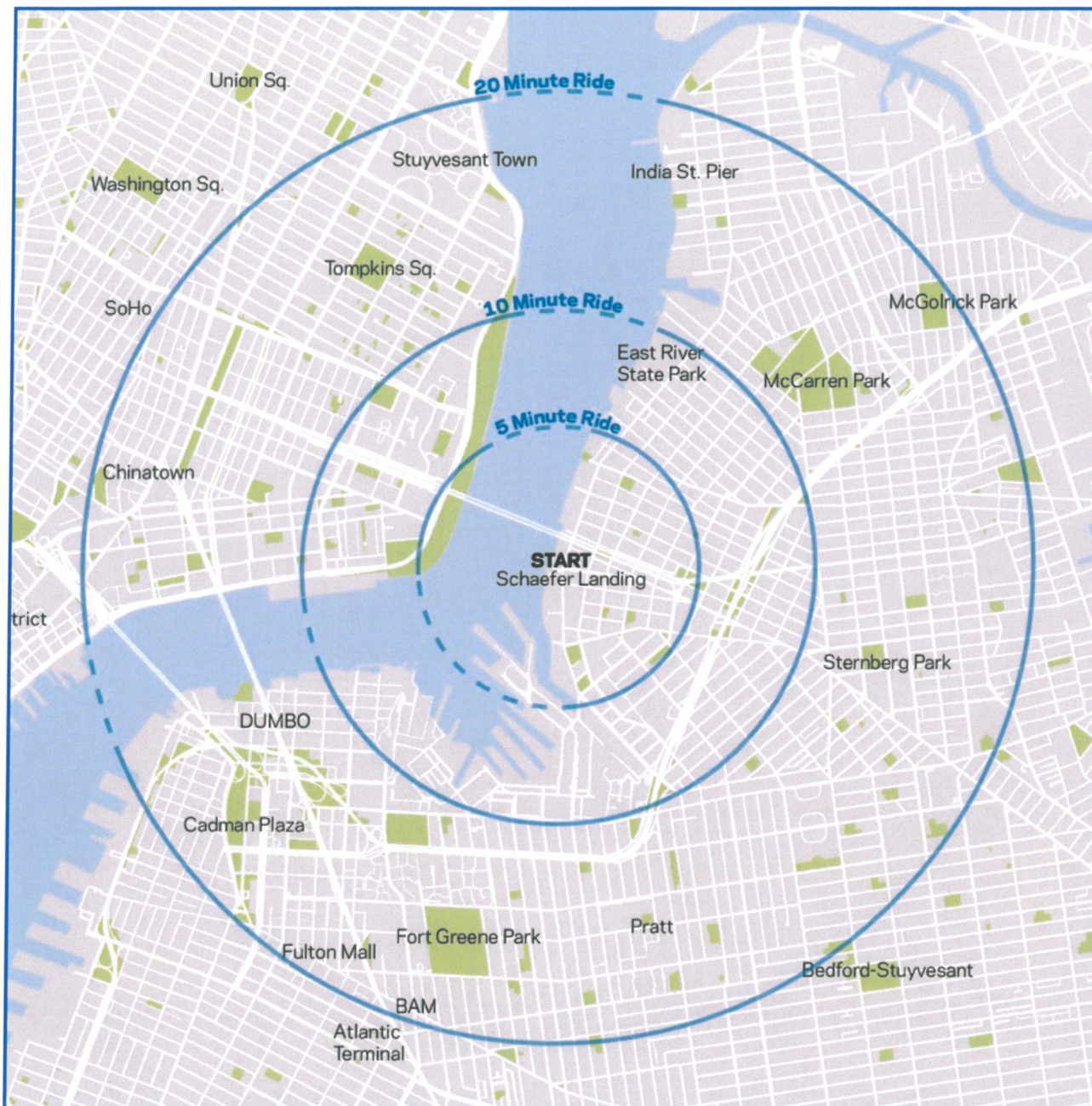
Citi Bike will give New Yorkers access to sturdy, safe bikes at self-service docking stations around the city. People can use the bikes by becoming long- or short-term members. Annual members enroll online and receive a touch pass for unlocking bikes. For one- or seven-day memberships, users can sign up at any station kiosk with a credit card. The bikes can be returned to any station in the system, creating an efficient network with many possible points and combinations of departure and arrival. With membership, users can take an unlimited number of trips. For annual members, the first 45 minutes of every trip comes at no additional charge. Short term (24 hr & 7 day) members get the first 30 minutes of every trip at no extra charge.

New York City is introducing Citi Bike to provide New Yorkers with more options for getting around the city. Most trips (54%) that New Yorkers make are less than two miles, a perfect distance for riding a bike. Citi Bike will give New Yorkers a cheap, easy, efficient and fast option for these short trips by providing ready access to a bike, without having to worry about storage or maintenance.

Where can you go with bike share? Here are a few maps that show the range of destinations available just a short bike trip away, starting from Washington Square Park, Penn Station and Schaefer Landing, the East River Ferry stop in South Williamsburg.







[See all posts...](#)

Translate

Select Language | ▼

© Copyright 2012 The City of New York | [Social Media Policy](#) | Built by

This product uses the Flickr API but is not endorsed or certified by Flickr.

- [News](#)
- [FAQ](#)
- [Contact](#)