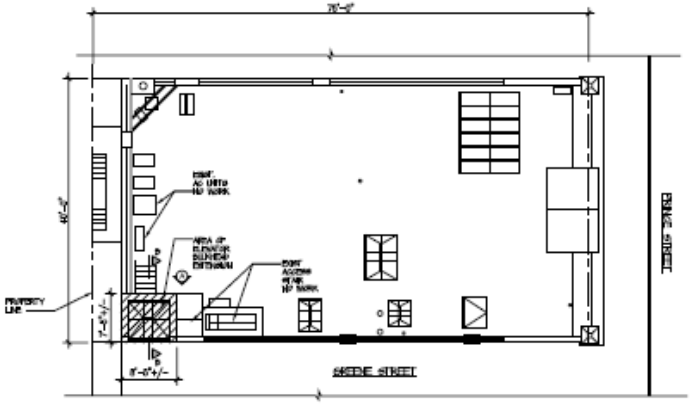

ROOF PLAN INDICATING AREA OF ELEVATOR
BULKHEAD VERTICAL EXTENSION

LOCATION MAP
NOT TO SCALE
N

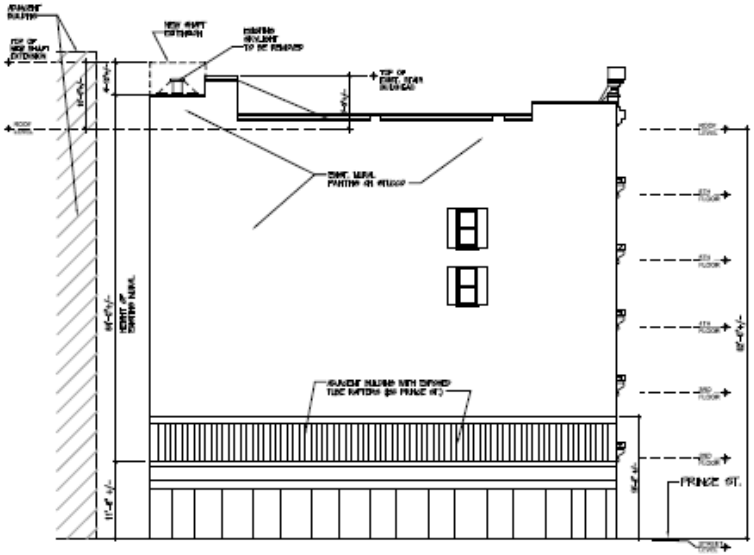

ELEVATION LOOKING NORTH

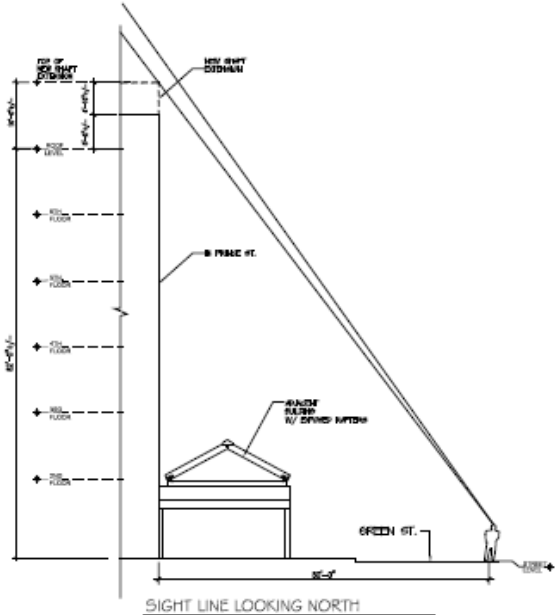

SIGHT LINE LOOKING NORTH

1 OF 3

COMMUNITY BOARD 2
LANDMARK PRESERVATION
COMMISSION PRESENTATION

ALFRED KARMAN, ARCHITECT
121 WEST 27th STREET, SUITE #1103
NEW YORK, NY 10001

PROJECT
ELEVATOR UPGRADE
112TH PRINCE ST.
NEW YORK, N.Y.

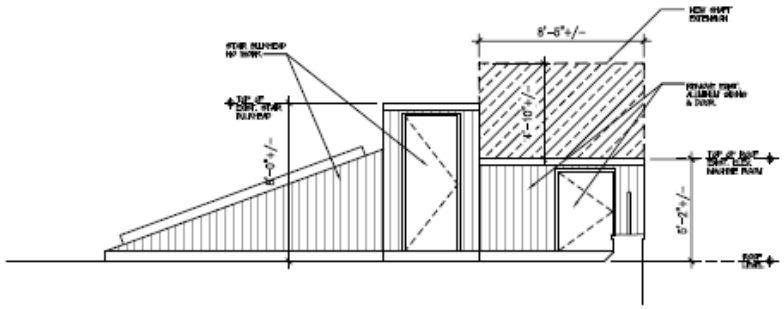

EXISTING ELEVATOR #
(A) BULKHEAD ELEVATION
LOOKING SOUTH

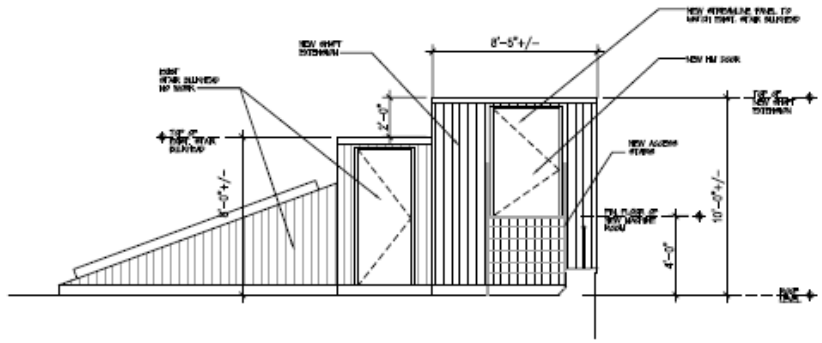

PROPOSED ELEVATOR #
(A) BULKHEAD ELEVATION
LOOKING SOUTH

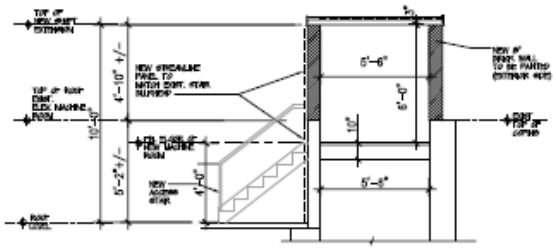

PROPOSED ELEVATOR EXTENSION
(B) SECTION

COMMUNITY BOARD 5
LANDMARK PRESERVATION
COMMISSION PRESENTATION

ALFRED KARMAN, ARCHITECT
121 WEST 27th STREET, SUITE #1103
NEW YORK, NY 10001
[illegible]

PROJECT
ELEVATOR UPGRADE
112TH PRINCE ST.
NEW YORK, N.Y.

DATE: [illegible]

DETAIL PHOTO
LOOKING NORTH

DETAIL PHOTO
LOOKING WEST

DETAIL PHOTO
LOOKING WEST

CURRENT PHOTO 2015

3 OF 3

COMMUNITY BOARD 5
LANDMARK PRESERVATION
COMMISSION PRESENTATION

ALFRED KARMAN, ARCHITECT
121 WEST 27th STREET, SUITE #1103
NEW YORK, NY 10001
(212) 414-1774 dk@karmanarchitect.com

PROJECT
ELEVATOR UPGRADE
112TH PRINCE ST.
NEW YORK, N.Y.

DATE: 06/10/2015