Landmarks Preservation Commission

Item to be Heard

Proposed Wallabout Historic District

Borough of Brooklyn

Landmarks Preservation Commission

Item to be Heard

(Proposed) Wallabout Historic District

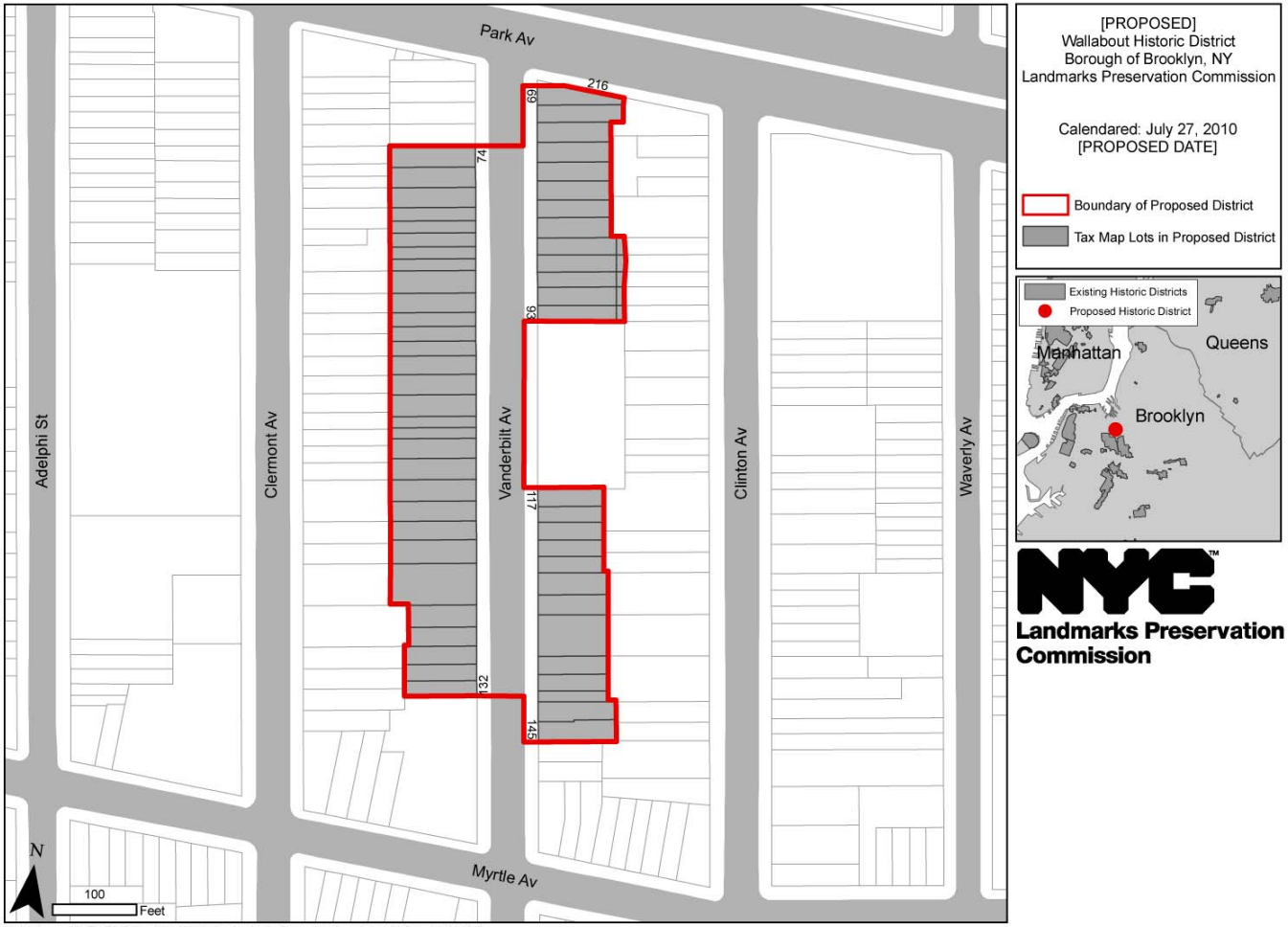

Graphic Source: MapPLUTO, Edition 09v1, 2009. Author: Landmarks Preservation Commission, JM. Date: July 21, 2010.

Landmarks Preservation Commission

Item to be Heard

Wallabout c. 1766

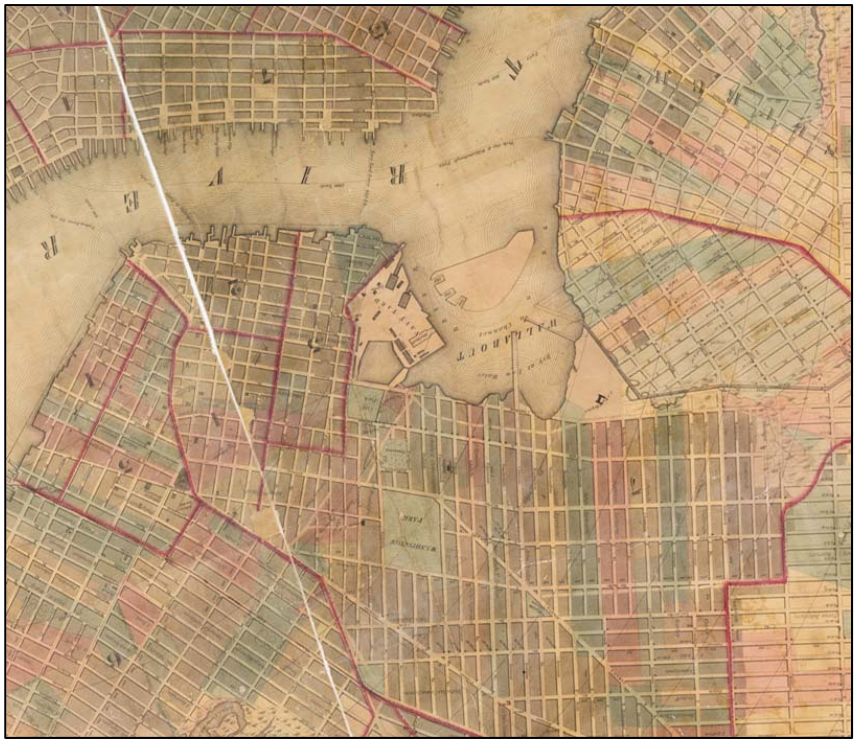

Wallabout in 1849

Landmarks Preservation Commission

Item to be Heard



Wallabout Bay and the Brooklyn Navy Yard c. 1851

Landmarks Preservation Commission

Item to be Heard



143 and 145 Vanderbilt Avenue in 1934

Landmarks Preservation Commission

Item to be Heard

113 to 137 Vanderbilt Avenue in 1934

Landmarks Preservation Commission

Item to be Heard

98 Vanderbilt Avenue



110 Vanderbilt Avenue

Landmarks Preservation Commission

Item to be Heard

123 and 125
Vanderbilt Avenue

117 to 121
Vanderbilt Avenue

Landmarks Preservation Commission

Item to be Heard



80 to 86 Vanderbilt Avenue

Landmarks Preservation Commission

Item to be Heard

69 to 73 Vanderbilt Avenue

83 to 79 Vanderbilt Avenue

128 to 132 Vanderbilt Avenue

76 and 78 Vanderbilt Avenue

Landmarks Preservation Commission

Item to be Heard

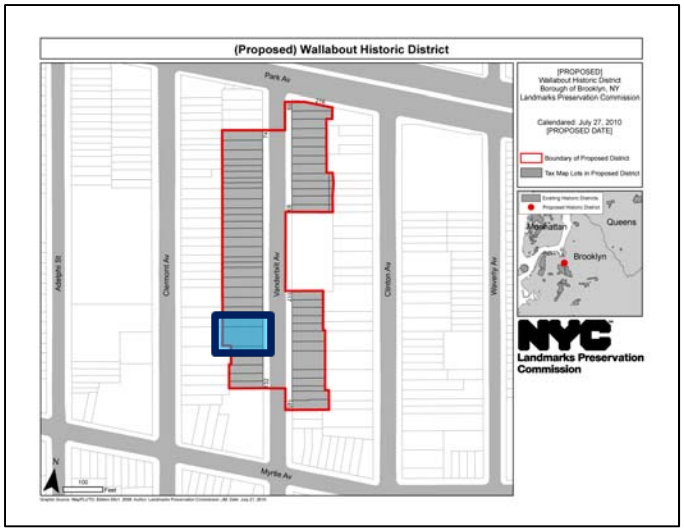

118-122 Vanderbilt Avenue
(included in boundaries)

Landmarks Preservation Commission

Item to be Heard

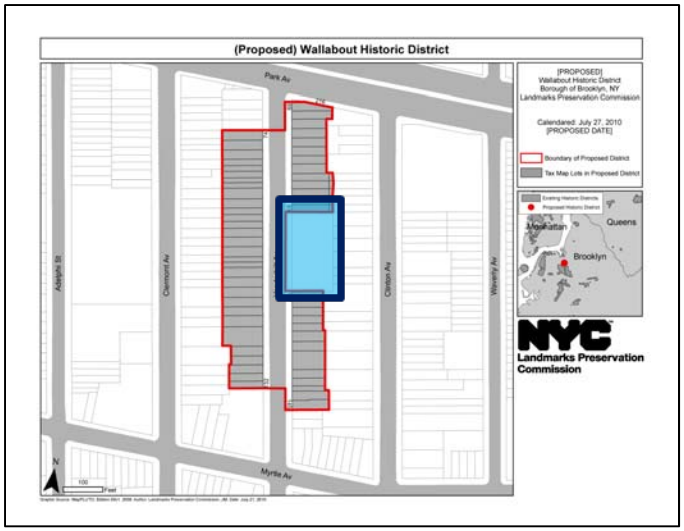

95 to 115 Vanderbilt Avenue
(excluded from boundaries)

Landmarks Preservation Commission

Item to be Heard

Proposed Wallabout Historic District

Borough of Brooklyn