


3/6/2015



 Project Site

 Photograph View Direction and Reference Number

0  500 FEET



View of mowed lawn with trees community, facing north 1



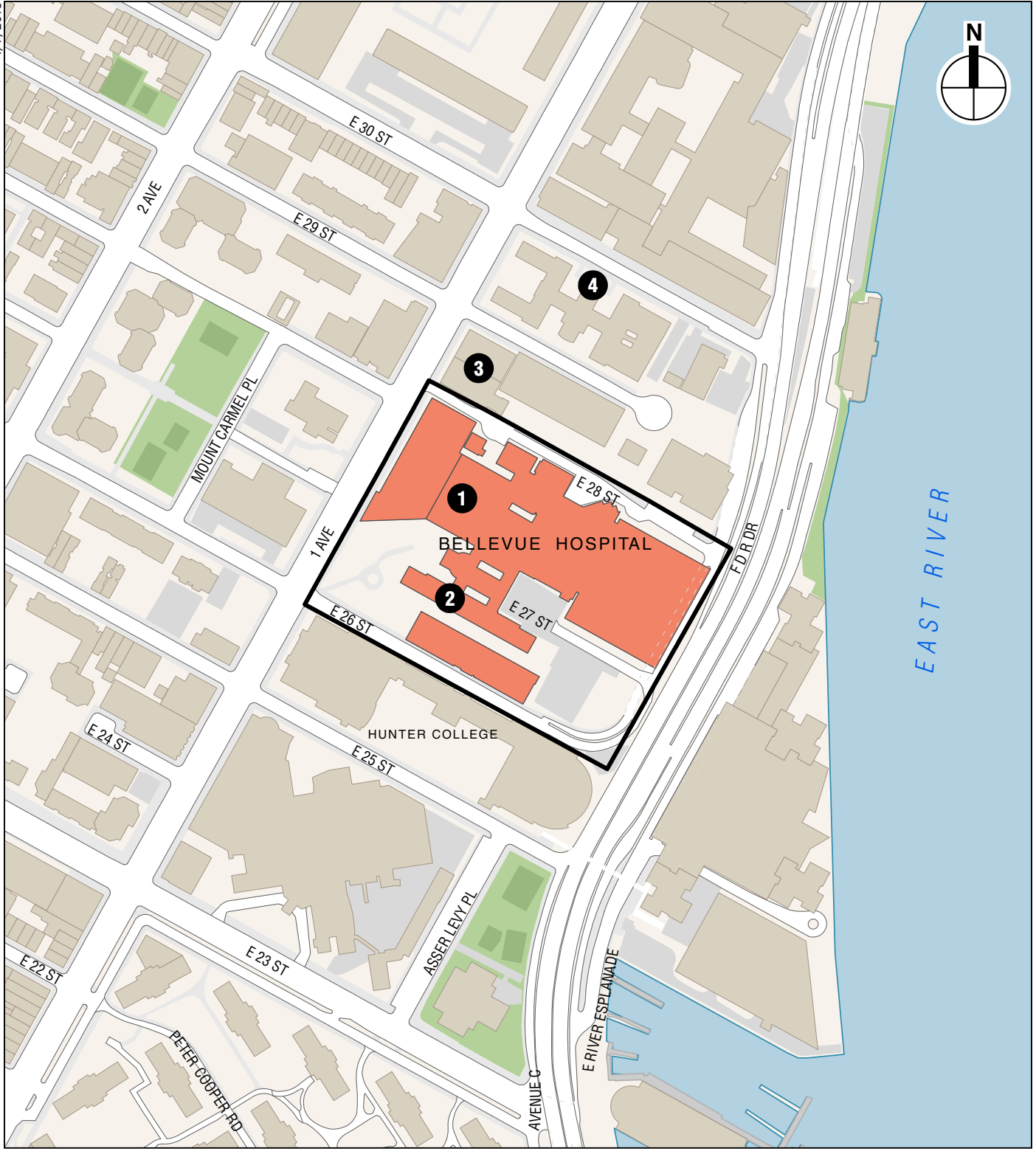
View of courtyard and hospital buildings, facing northeast 2



. View of hospital building, facing east 3



View of hospital buildings, facing west 4



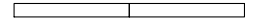
 Project Site

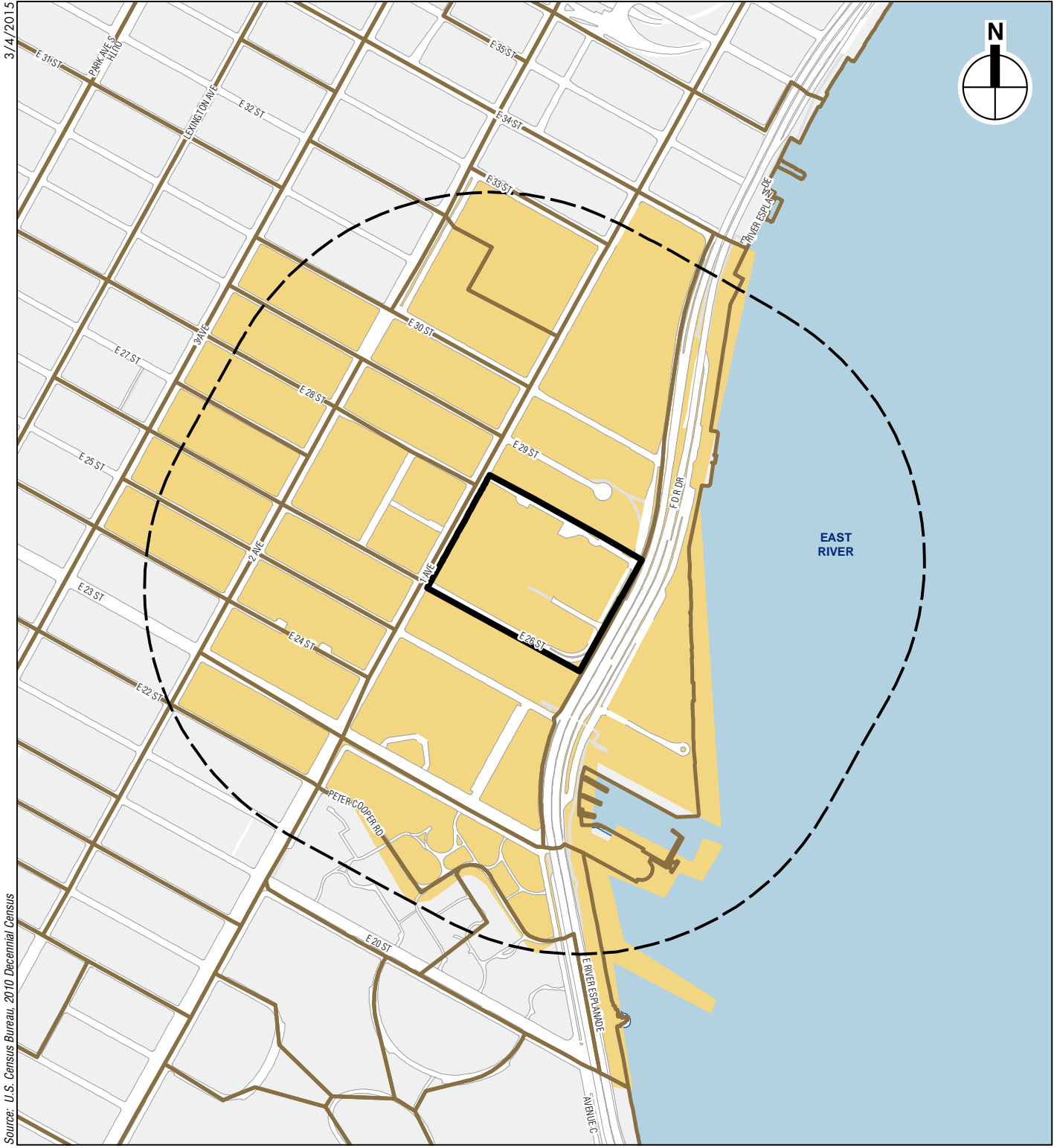
 Historic Resource

**List of Resources**

- 1. Administration Building (State and National Register - eligible)
- 2. C&D Building (State and National Register - eligible)
- 3. R & S Building (listed on the State and National Registers of Historic Places)
- 4. Psychiatric Building

0 400 FEET









3/14/2015

Source: U.S. Census Bureau, 2010 Decennial Census

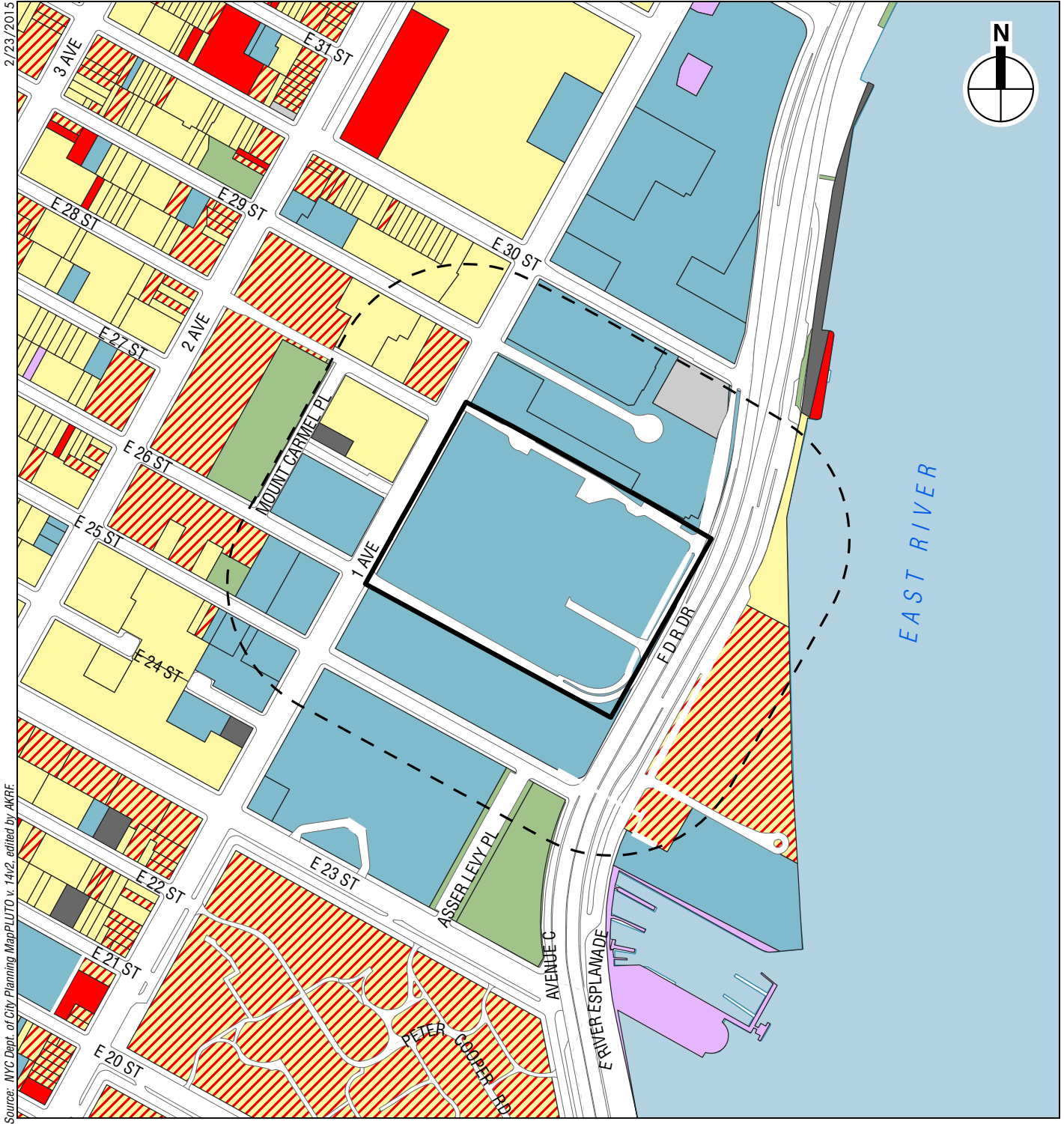


-  Project Site
-  Quarter-Mile Buffer
-  2010 Census Block Group Boundary
-  Community of Concern Study Area

0 1,000 FEET



Community of Concern  
 Environmental Justice Study Area  
**Figure 5.10.1-1**



2/23/2015  
 Source: NYC Dept. of City Planning MapPLUTO v. 14v2, edited by AKRF.

- Project Site
- Study Area (400-foot boundary)
- Commercial and Office Buildings
- Open Space and Outdoor Recreation
- Parking Facilities
- Public Facilities and Institutions
- Residential
- Residential with Commercial Below
- Transportation and Utility
- Vacant Land

0 200 FEET

