

Tibbett Avenue: East Coast Greenway Connector Route

(Van Cortlandt Park- Broadway Bridge)



Presented to CB 8
Transportation Committee
March 18, 2009



NYC Department of Transportation
Office of Alternate Modes

Why are we here?

- NYC Greenway Plan
- Bicycle Master Plan
- Bicycle Fatality & Serious Injury Study
- Mayor's PlaNYC – A Greener Transportation Network
- DOT Sustainable Streets
- East Coast Greenway



Project Route Map

3.4 Route Miles Using the Following Roadways:

- West 242nd Street
- Manhattan College Pkwy
- Waldo Walk
- West 240th Street
- Tibbett Avenue
- West 230th Street
- Kingsbridge Avenue
- West 228th Street
- Terrace View Avenue
- West 225th Street
- Marble Hill Avenue



Linking Destinations

Bronx

- Van Cortlandt Park
- Community



Van Cortlandt Park

Manhattan

- Inwood Hill Park
- Hudson River Greenway



Hudson River Greenway

Greenways

- NYC Greenway Network
- East Coast Greenway



New York City Greenway Plan

Design Treatments

Bicycle Improvements

- Shared lane markings
- Bicycle Lanes
- Greenway Path
- Intersection markings
- Greenway and Bicycle Signs

Pedestrian Improvements

- Crosswalks



Greenway Path
(Class 1)



Bike Lane
(Class 2)



Bicycle Route
(Class 3)



Directional
Sign



Greenway
Sign

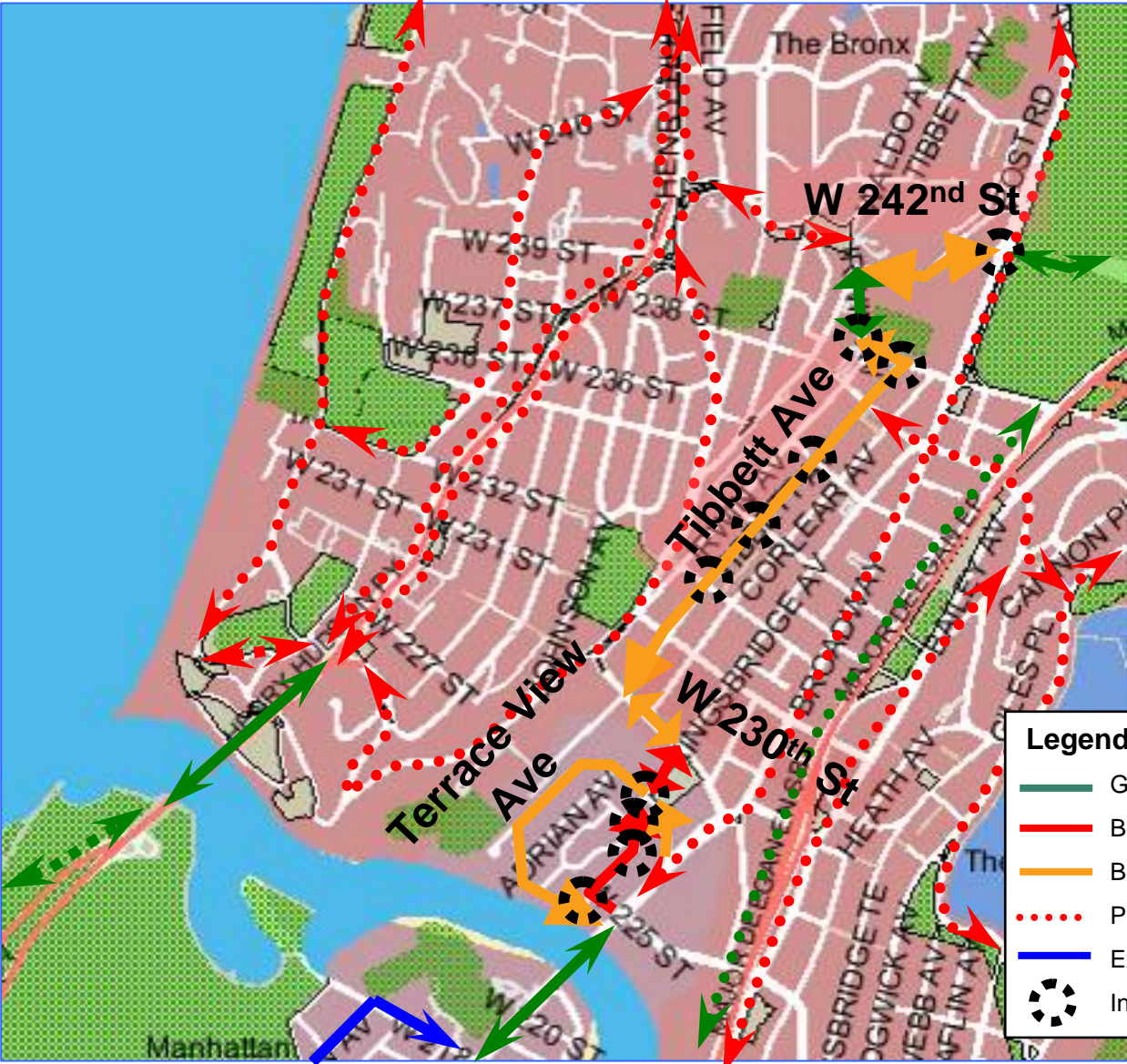








Bike Stamp



High Visibility Crosswalk

Bicycle Facilities Route Map



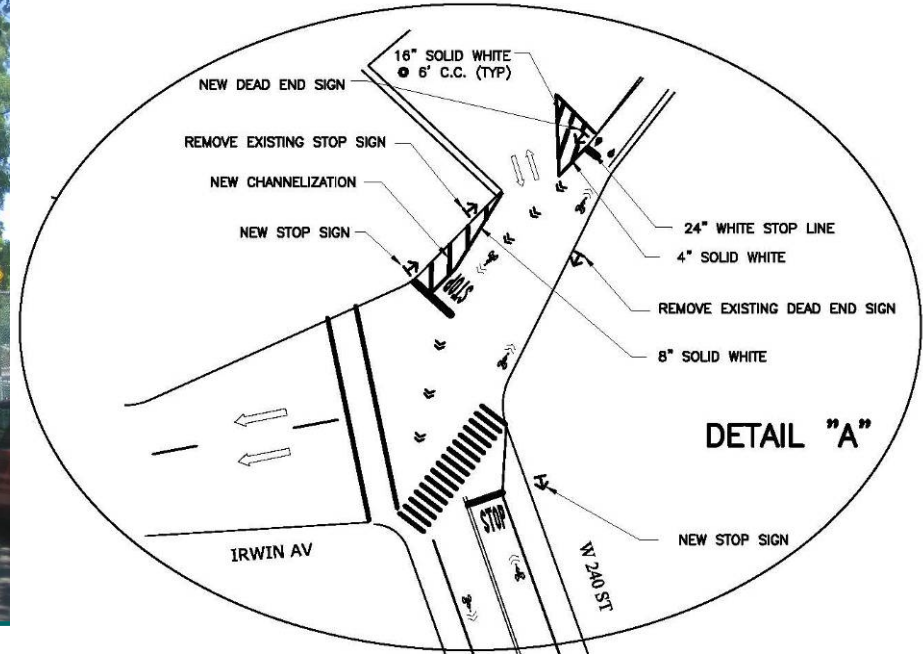
Legend	
	Greenway Path (Class 1)
	Bicycle Lane (Class 2)
	Bicycle Route (Class 3)
	Proposed Route
	Existing Bicycle Route
	Intersection Improvement

New Crosswalk Design: W 240th Street @ Waldo Walk

Existing



Proposed



Improvements:

New High Visibility Crosswalk

New Stop sign on W. 240th Street

Improved Sight Lines Exiting Parking Lot

New Bicycle Markings

End of Presentation

