

2005 INVENTORY LOCATION MAPS

Five years ago, we added a new feature to the Inventory Location Maps; Community Board borders. With this added feature, the reader will be able to identify within which Community Boards bridges are located.

On these maps, all Community Boards consist of three (3) digits. The first digit is for map plotting purposes. The next two digits identify the Community Board. In cases of certain parks and airports, the Community Board number does not correspond with any Community Board. These exceptions are:

Bronx	26=Van Cortlandt Park	Brooklyn	55=Prospect Park
	27=Bronx Park		56=Gateway Nat'l Rec. Area/Floyd Bennett Field
	28=Pelham Bay Park	Queens	81=Alley Pond Park
Manhattan	64= Central Park		82=Cunningham Park
			83=JFK Airport
			84= Gateway Nat'l Rec. Area/Fort Tilden-Jacob Riis Park

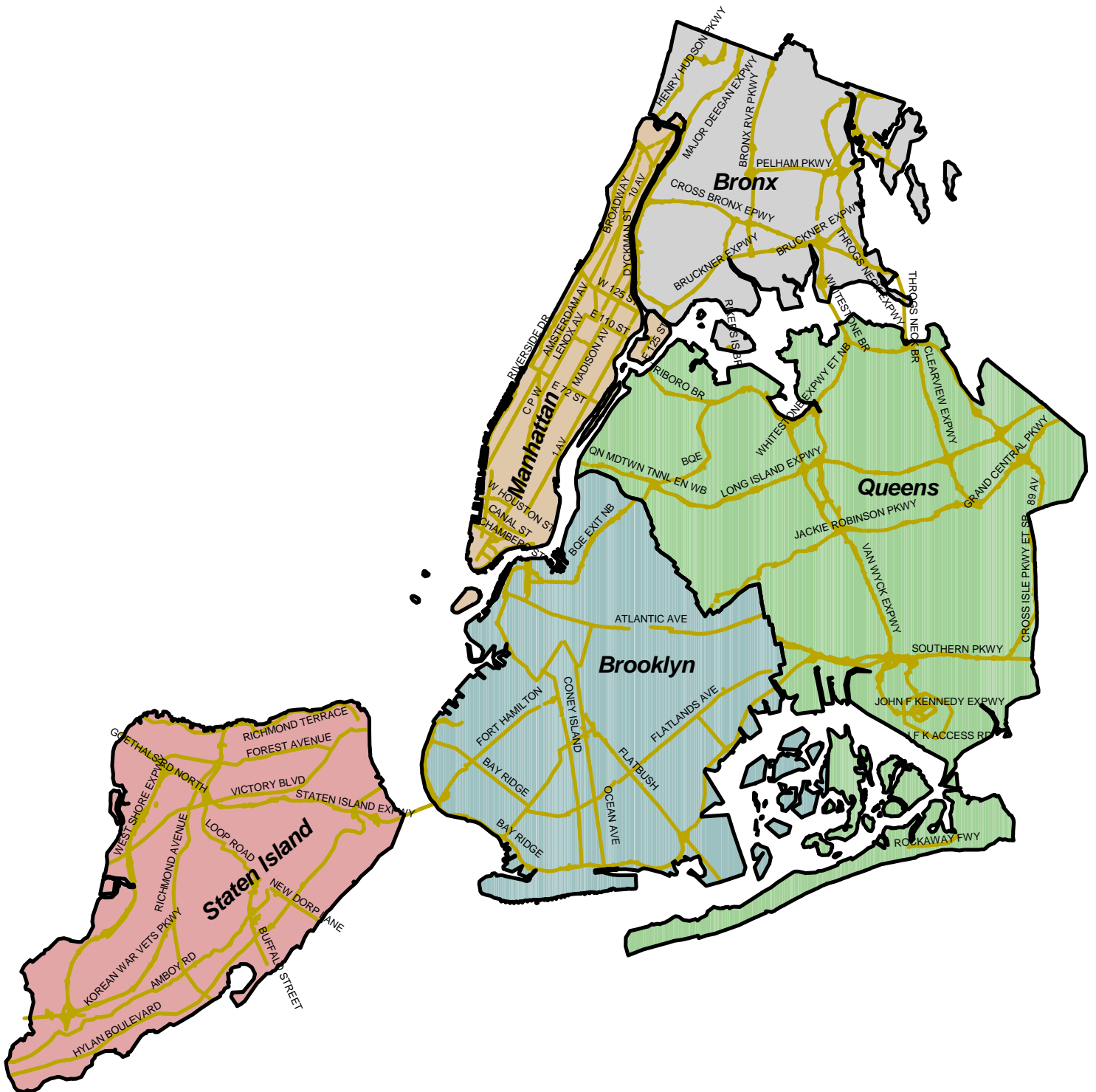
The Community Board listings correspond to those listed in the inventory, which begins on page 163.







As this is still a work in progress, some structures that fall on Community Board dividing lines are shown in only one Community Board. As the plotting of the maps is refined and further research conducted, all Community Boards a structure is in will be identified.




Brooklyn and Manhattan Bridges Viewed From the Roof of the Municipal Building. (Credit: Elias Scoropanos)

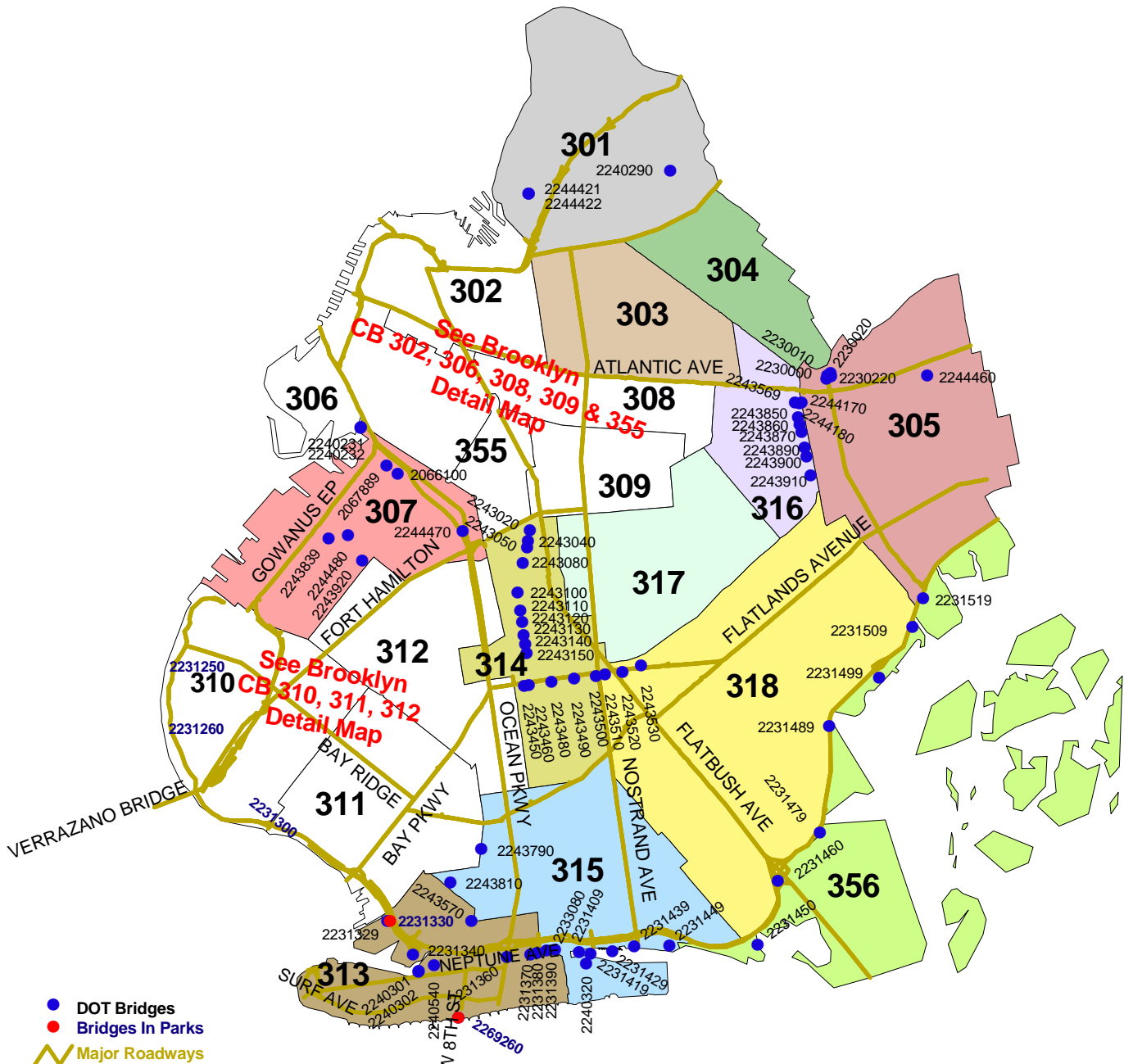
ALL BOROUGH MAP



-  Major Roadways
- Five Boroughs**
-  Bronx
-  Brooklyn
-  Manhattan
-  Queens
-  Staten Island




BROOKLYN



- DOT Bridges
- Bridges In Parks
- Major Roadways

Community Boards

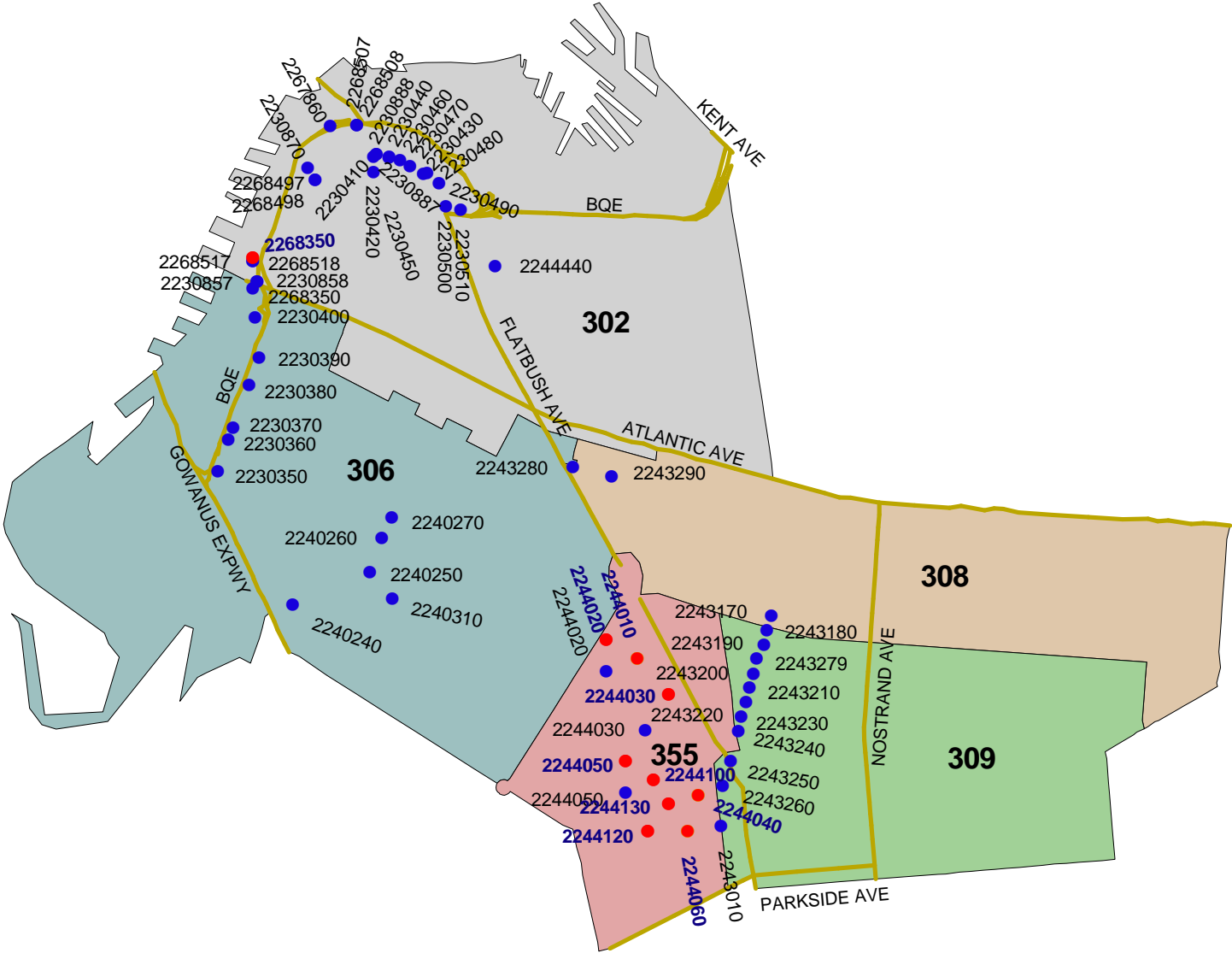
301
302
303
304
305
306
307
308
309
310
311
312
313
314
315
316
317
318
355
356




BROOKLYN

CB 302, 306, 308, 309, 355

DETAIL



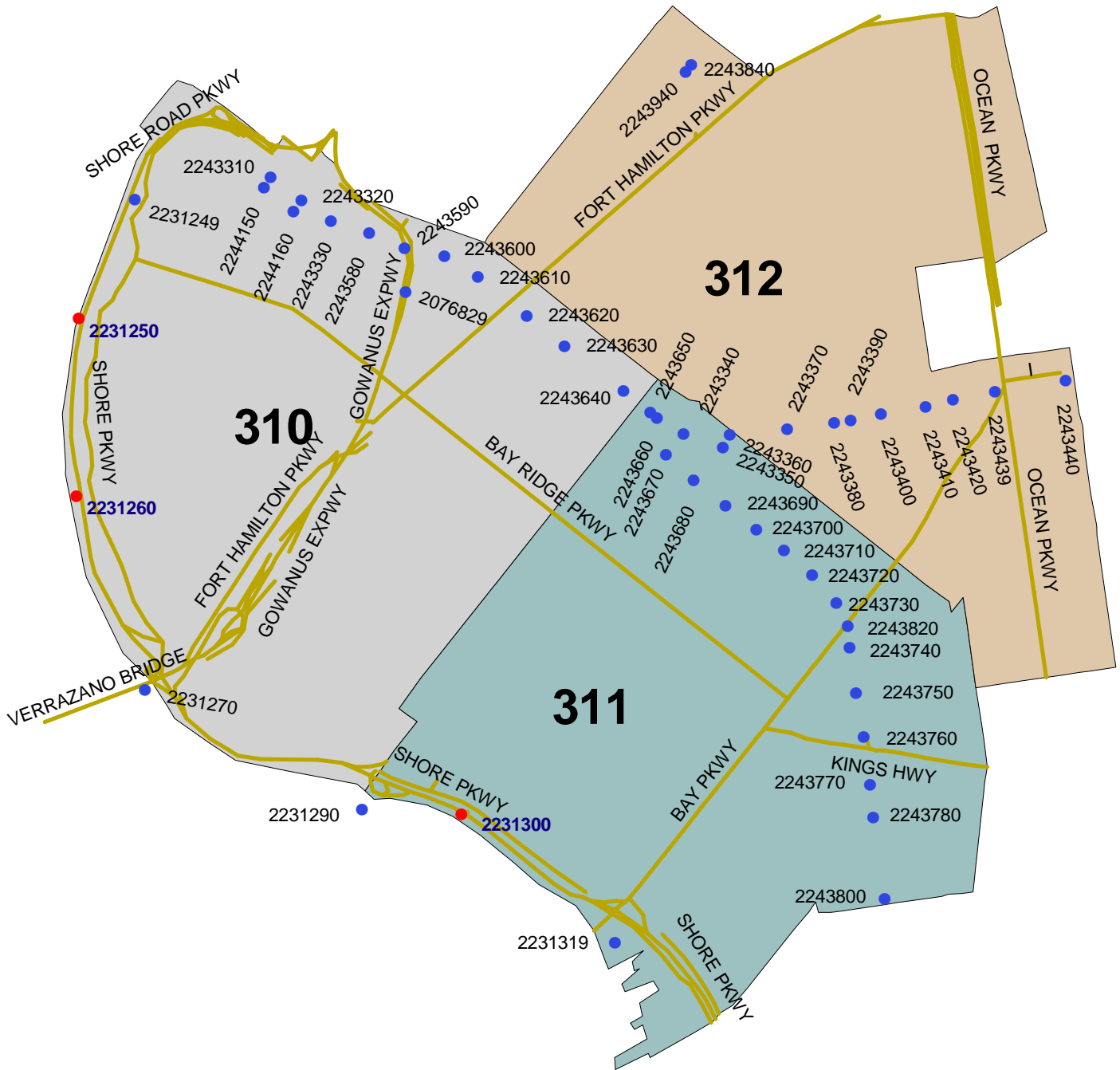
- DOT Bridges
- Bridges In Parks
- Major Roadways
- Community Boards
- 302
- 306
- 308
- 309
- 355




BROOKLYN

CB 310, 311, 312

DETAIL



- DOT Bridges
- Bridges In Parks
- Major Roadways
- Community Boards
- 310
- 311
- 312



BRONX



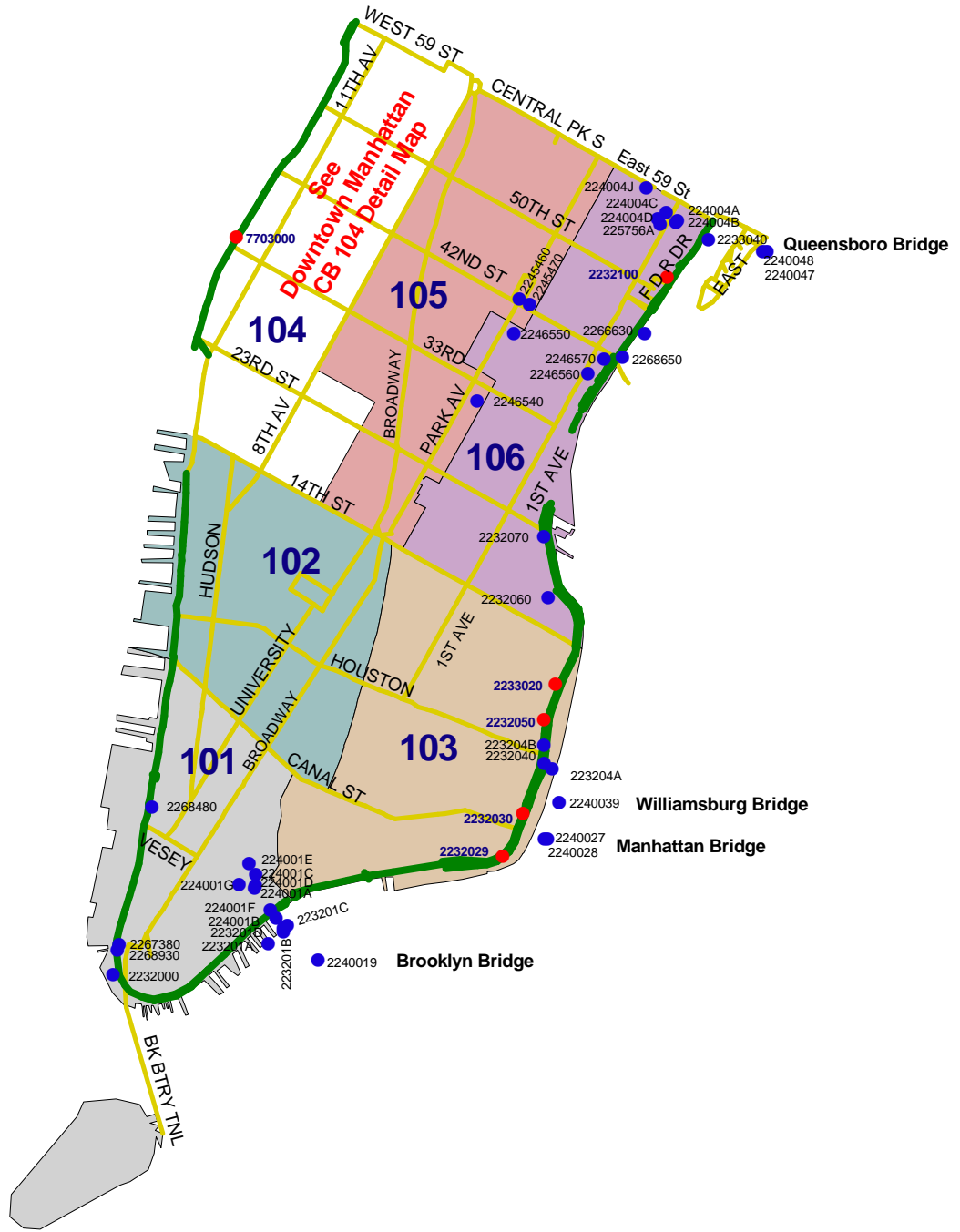
- DOT Bridges
- Bridges In Parks

Major Roadway
Community Boards


- 201
- 202
- 203
- 204
- 205
- 206
- 207
- 208
- 209
- 210
- 211
- 212
- 226
- 227
- 228



DOWNTOWN MANHATTAN




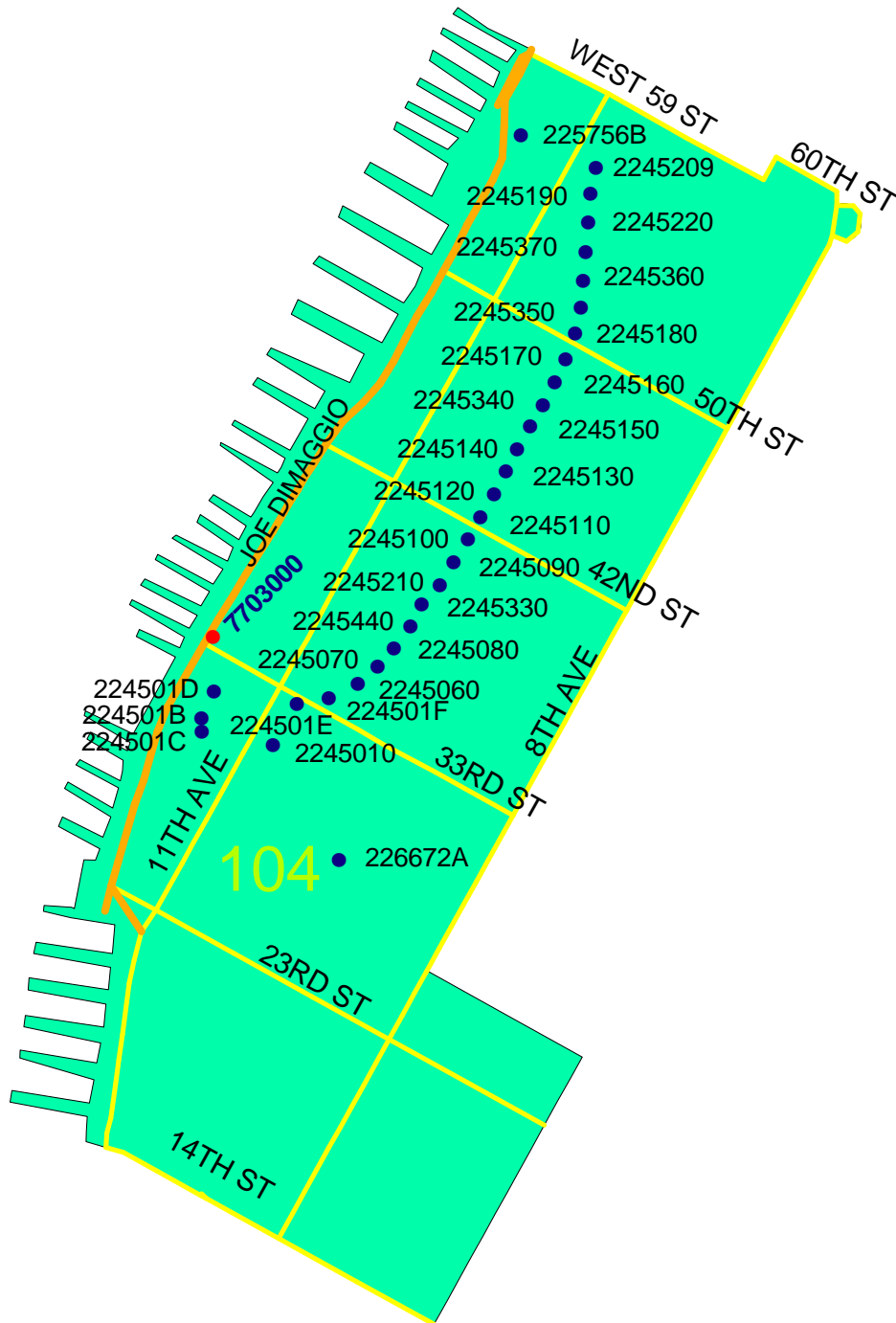
- DOT Bridges
 - Bridges In Parks
 - Major Roadways
 - Major Streets
 - Community Boards
- | |
|-----|
| 101 |
| 102 |
| 103 |
| 104 |
| 105 |
| 106 |
| 109 |
| 110 |
| 111 |
| 112 |



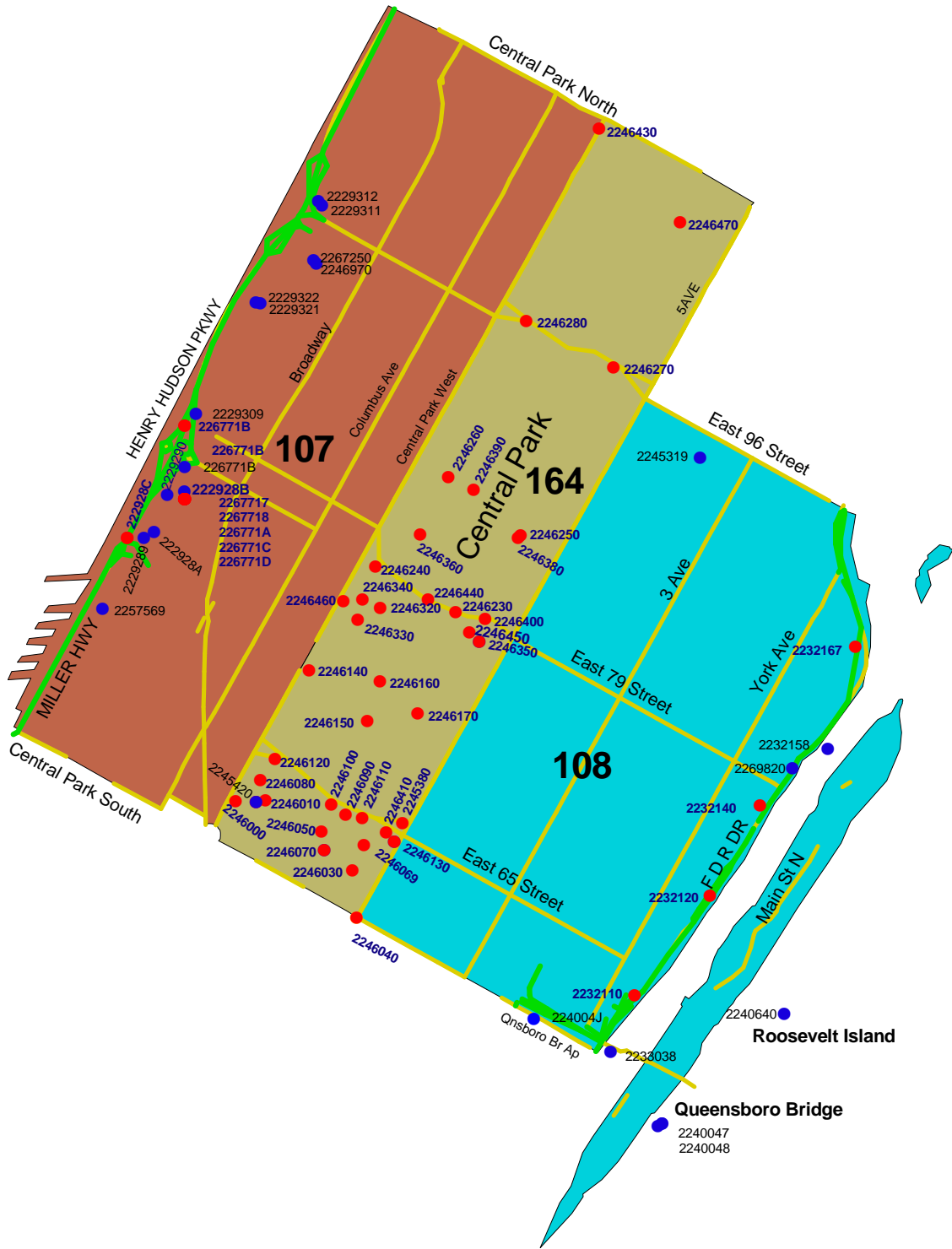
DOWNTOWN MANHATTAN

CB 104


DETAIL



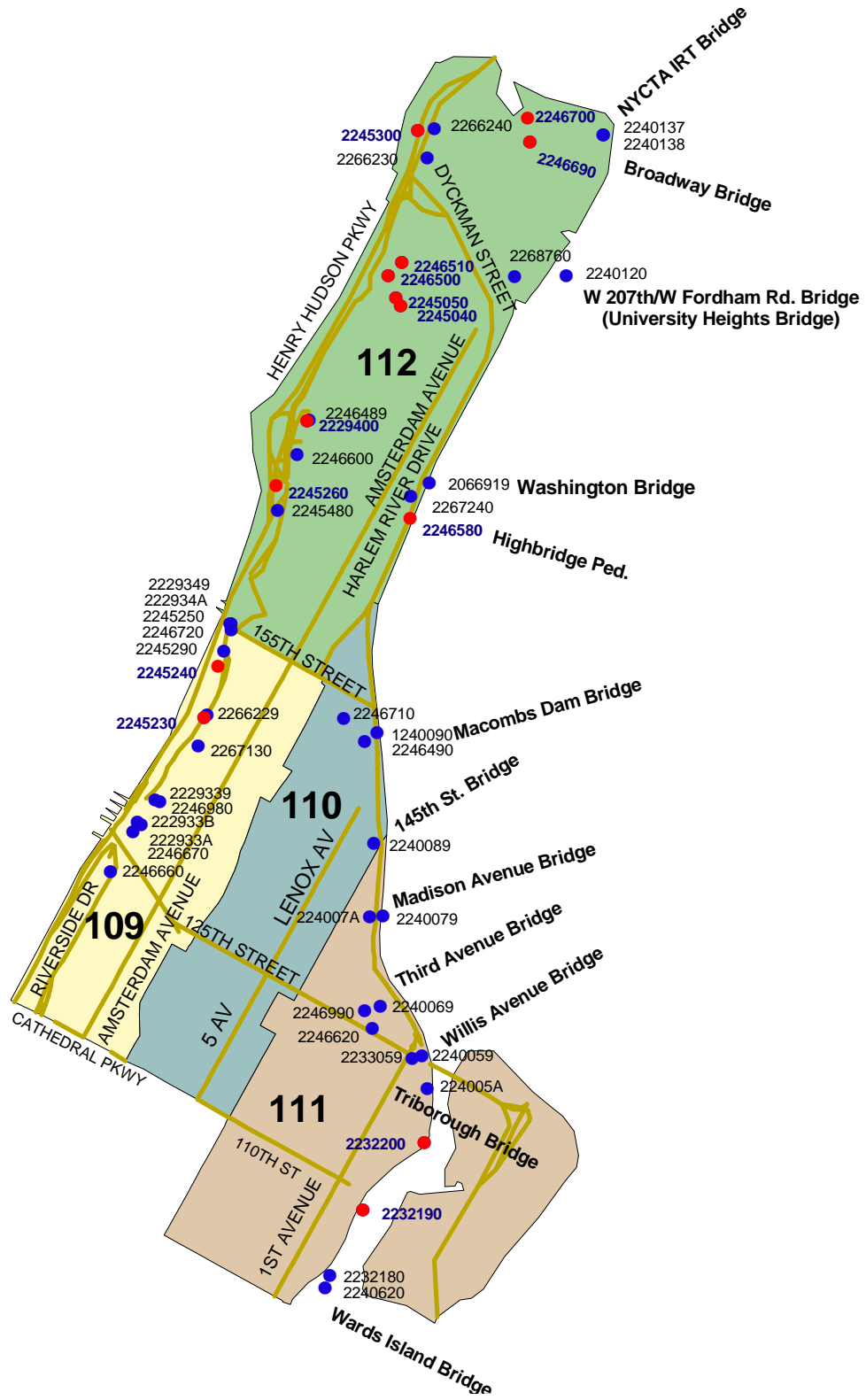
MIDTOWN MANHATTAN




- DOT Bridges
- Bridges In Parks
- Major Roadways
- Major Streets
- Community Boards
- 107
- 108
- 164



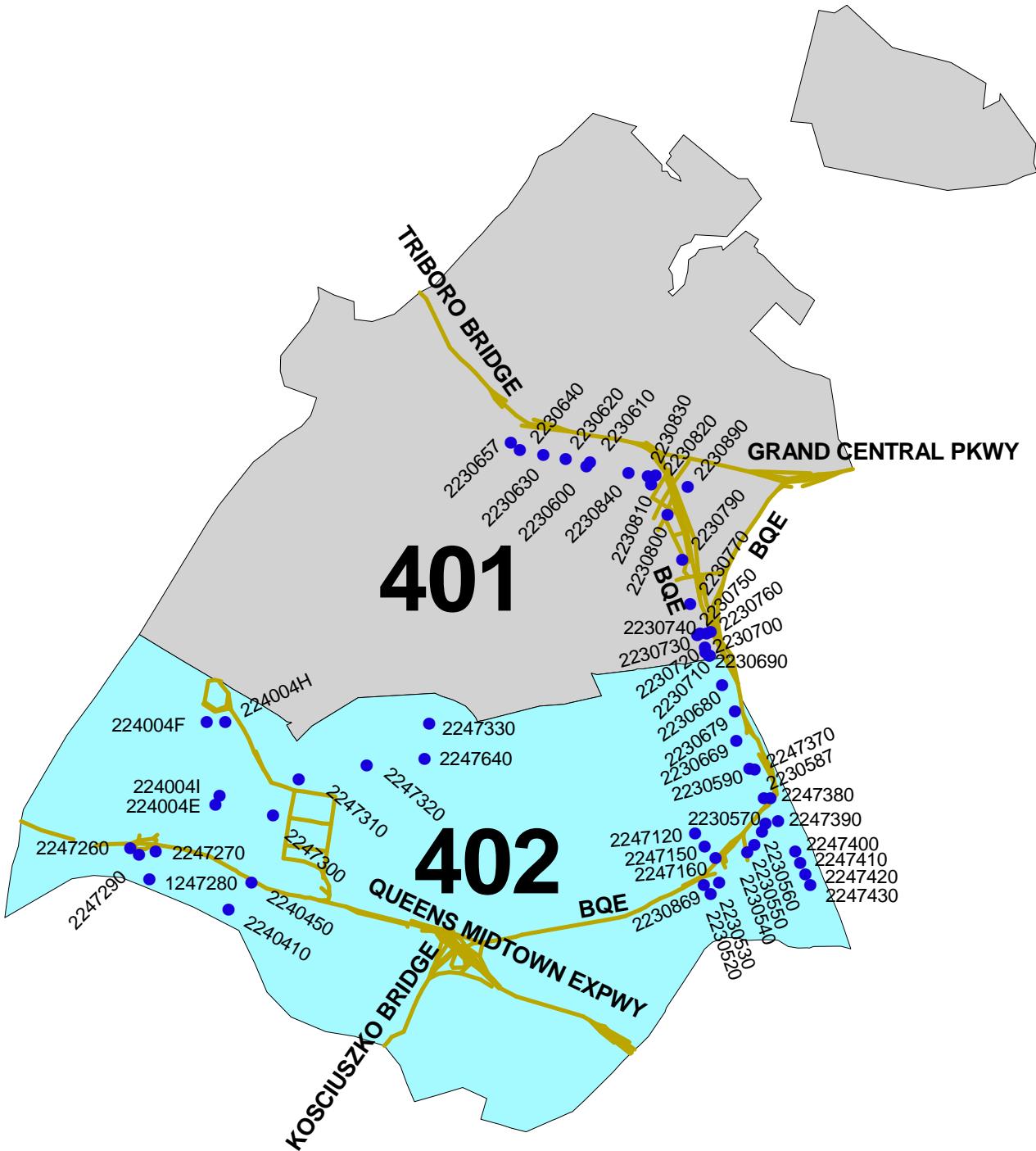
UPTOWN MANHATTAN




- DOT Bridges
- Bridges In Parks
- ▬ Major Roadways
- Community Boards
- 109
- 110
- 111
- 112



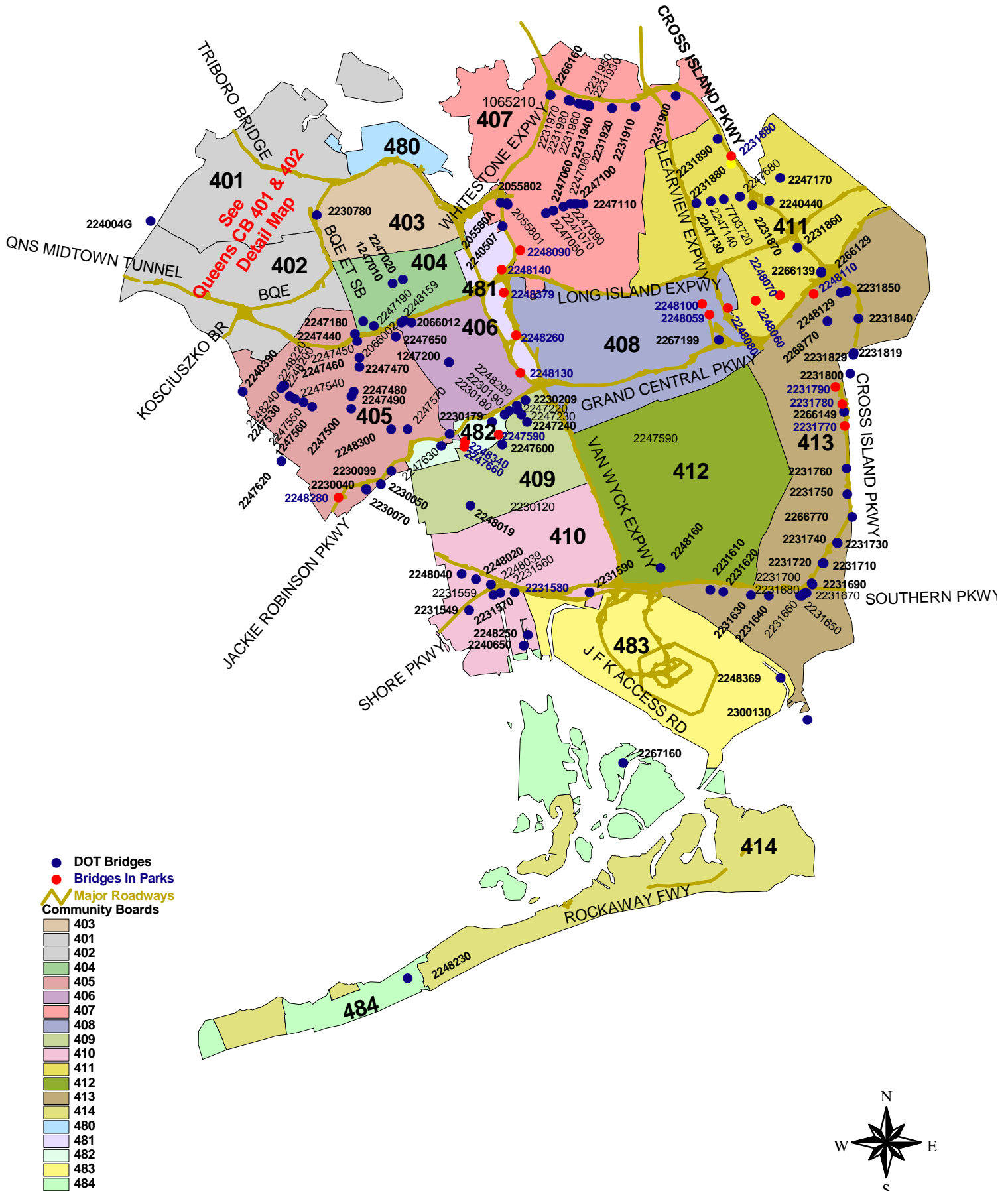
QUEENS CB 401 & 402 DETAIL



- DOT Bridges
- Major Roadways
- Community Boards
- 401
- 402



QUEENS



STATEN ISLAND



- DOT Bridges
- Bridges In Parks
- Culverts
- Major Roadways
- Community Boards**
- 501
- 502
- 503
- 595

