

## 2004 INVENTORY LOCATION MAPS

---

Four years ago, we added a new feature to the Inventory Location Maps; Community Board borders. With this added feature, the reader will be able to identify within which Community Boards bridges are located.

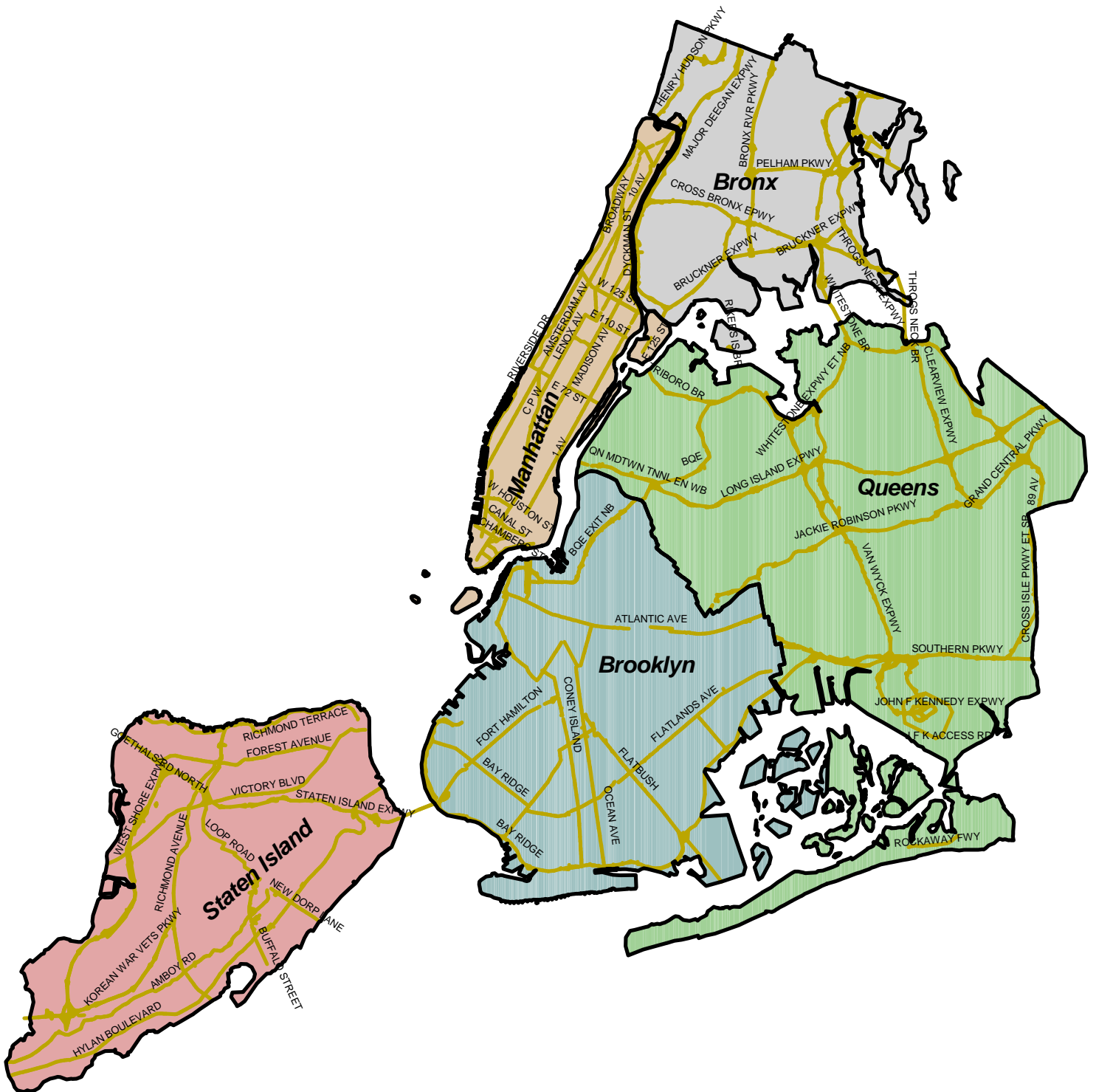
On these maps, all Community Boards consist of three (3) digits. The first digit is for map plotting purposes. The next two digits identify the Community Board. In cases of certain parks and airports, the Community Board number does not correspond with any Community Board. These exceptions are:







<b>Bronx</b>	26=Van Cortlandt Park	<b>Brooklyn</b>	55=Prospect Park
	27=Bronx Park		56=Gateway Nat'l Rec. Area/Floyd Bennett Field
	28=Pelham Bay Park	<b>Queens</b>	81=Alley Pond Park
<b>Manhattan</b>	64= Central Park		82=Cunningham Park
			83=JFK Airport
			84= Gateway Nat'l Rec. Area/Fort Tilden-Jacob Riis Park


The Community Board listings correspond to those listed in the inventory, which begins on page 165.

As this is still a work in progress, some structures that fall on Community Board dividing lines are shown in only one Community Board. As the plotting of the maps is refined and further research conducted, all Community Boards a structure is in will be identified.

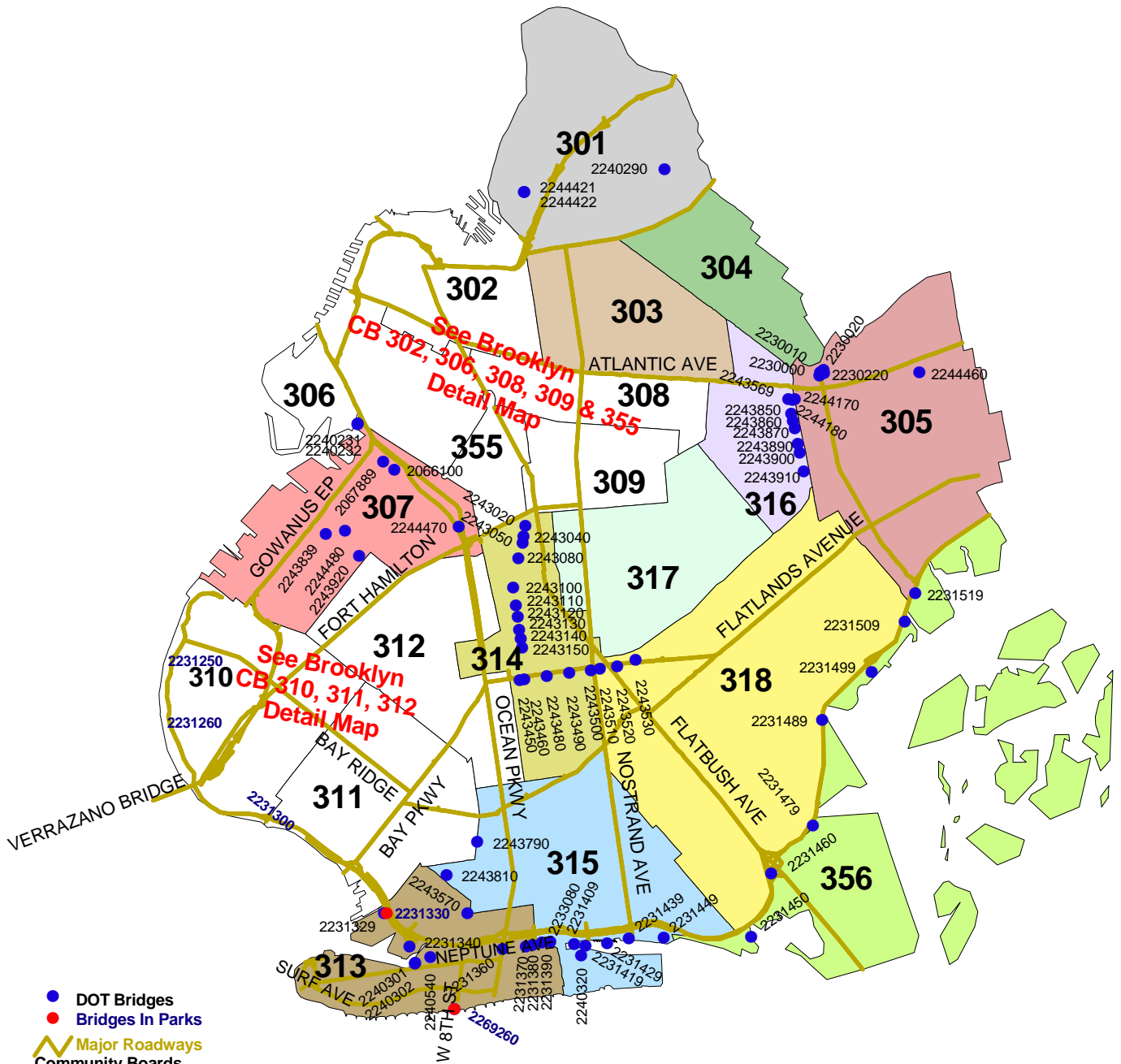
# ALL BOROUGH MAP



-  Major Roadways
- Five Boroughs**
-  Bronx
-  Brooklyn
-  Manhattan
-  Queens
-  Staten Island




# BROOKLYN



- DOT Bridges
- Bridges In Parks
- Major Roadways

**Community Boards**

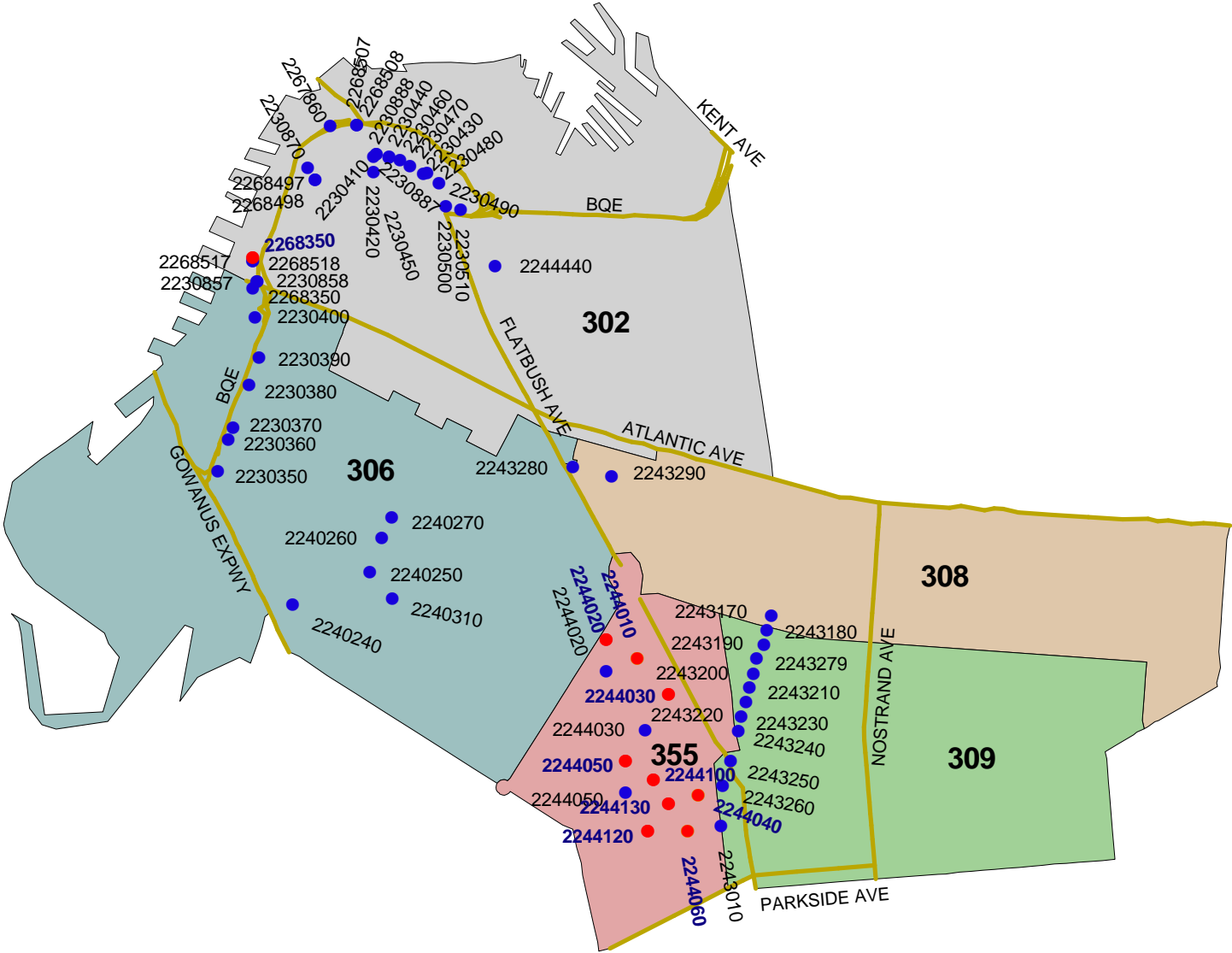
- 301
- 302
- 303
- 304
- 305
- 306
- 307
- 308
- 309
- 310
- 311
- 312
- 313
- 314
- 315
- 316
- 317
- 318
- 355
- 356




# BROOKLYN

## CB 302, 306, 308, 309, 355

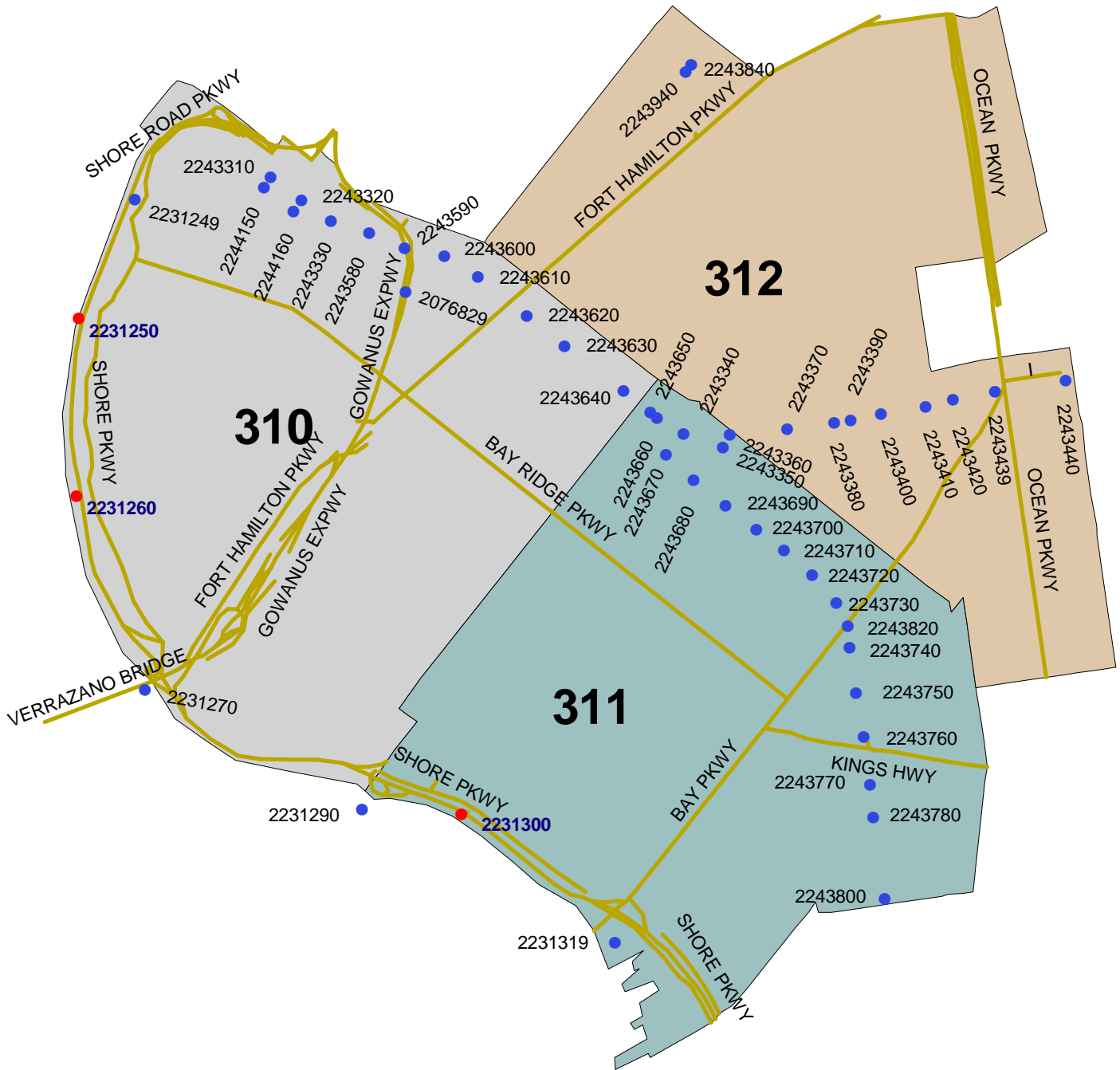
### DETAIL




- DOT Bridges
- Bridges In Parks
- Major Roadways
- Community Boards
- 302
- 306
- 308
- 309
- 355



# BROOKLYN CB 310, 311, 312 DETAIL



- DOT Bridges
- Bridges In Parks
- Major Roadways
- Community Boards
- 310
- 311
- 312



# BRONX



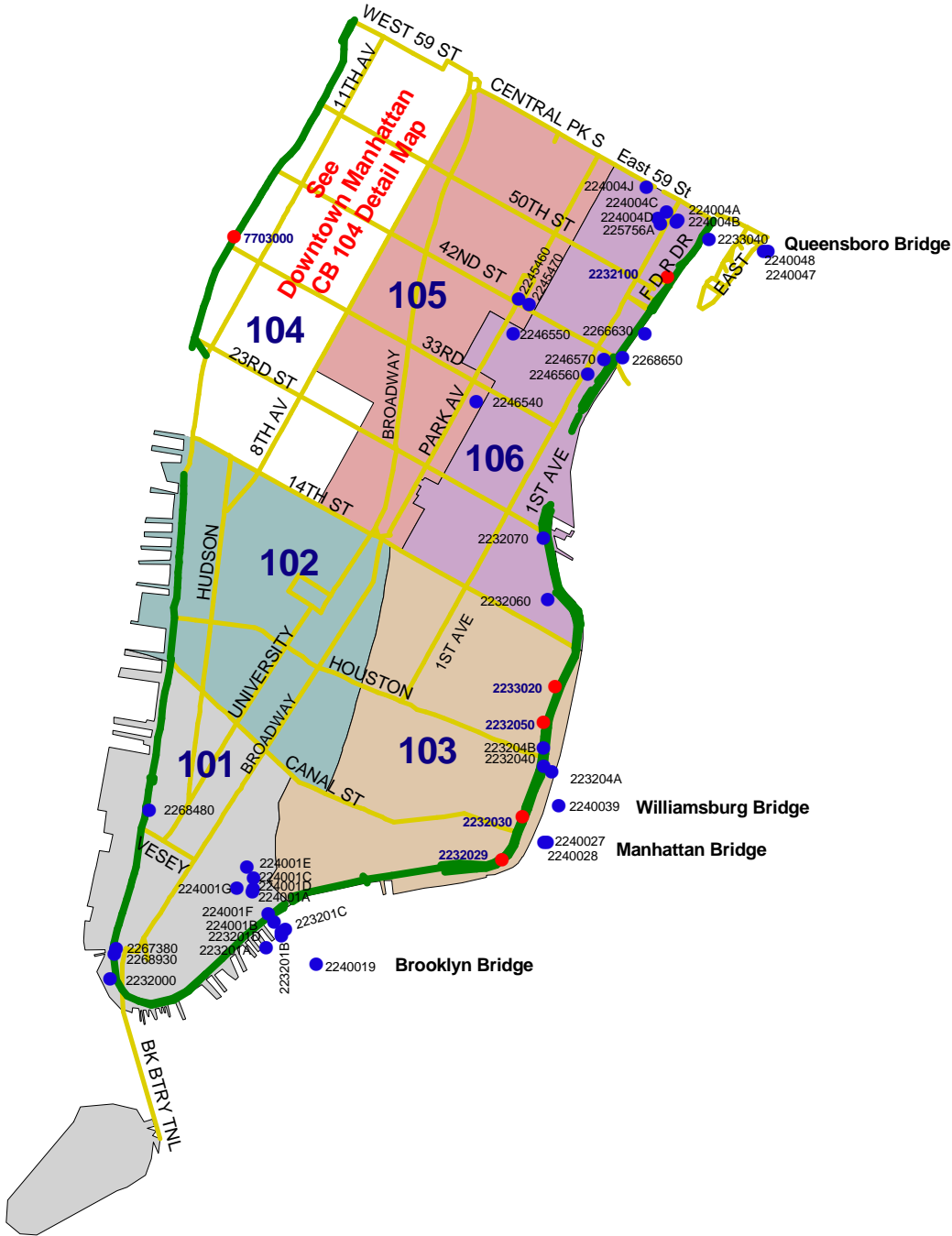
- DOT Bridges
- Bridges In Parks

Major Roadway  
Community Boards


- 201
- 202
- 203
- 204
- 205
- 206
- 207
- 208
- 209
- 210
- 211
- 212
- 226
- 227
- 228



# DOWNTOWN MANHATTAN



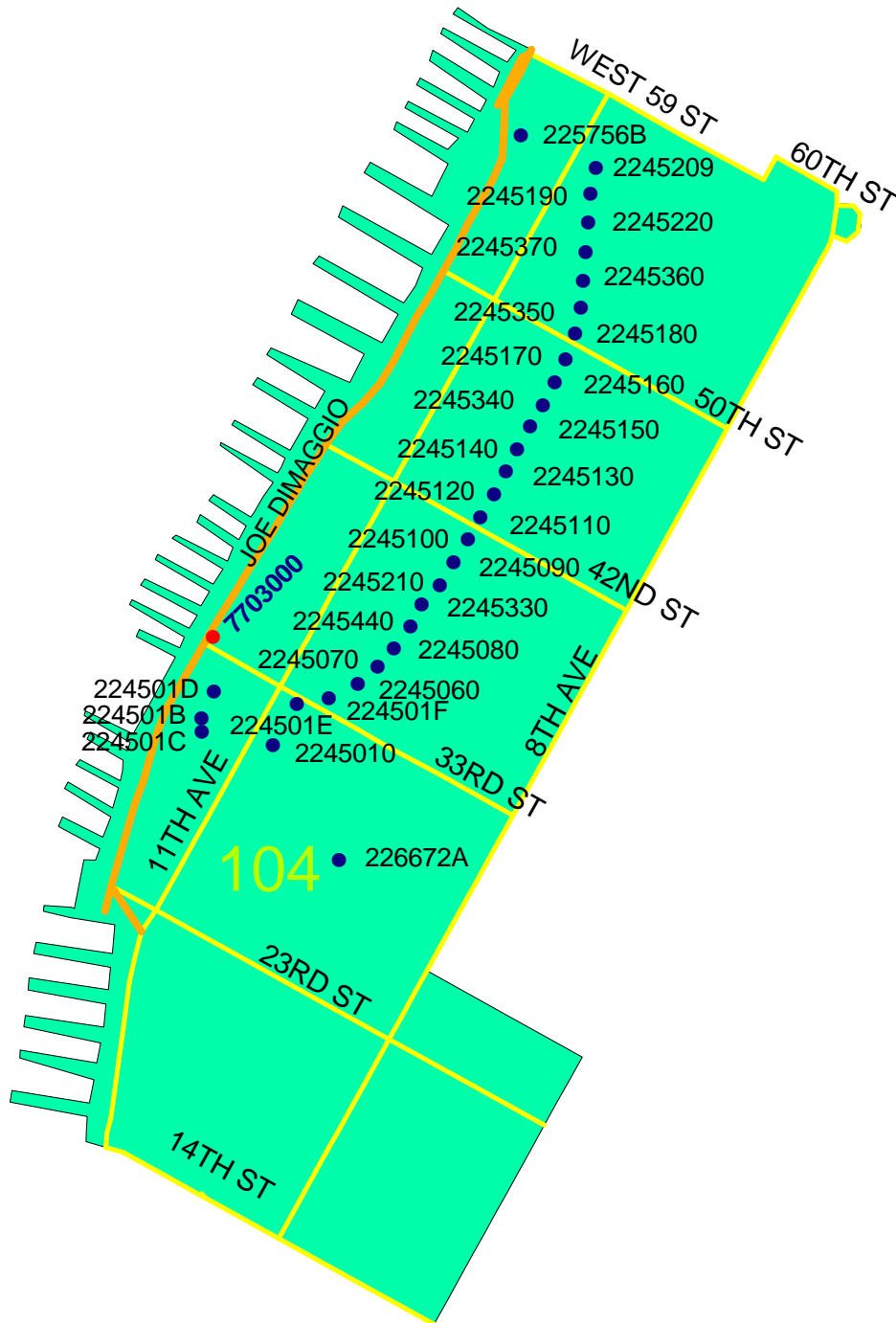
- DOT Bridges
  - Bridges In Parks
  - Major Roadways
  - Major Streets
  - Community Boards
- |     |
|-----|
| 101 |
| 102 |
| 103 |
| 104 |
| 105 |
| 106 |
| 109 |
| 110 |
| 111 |
| 112 |



# DOWNTOWN MANHATTAN

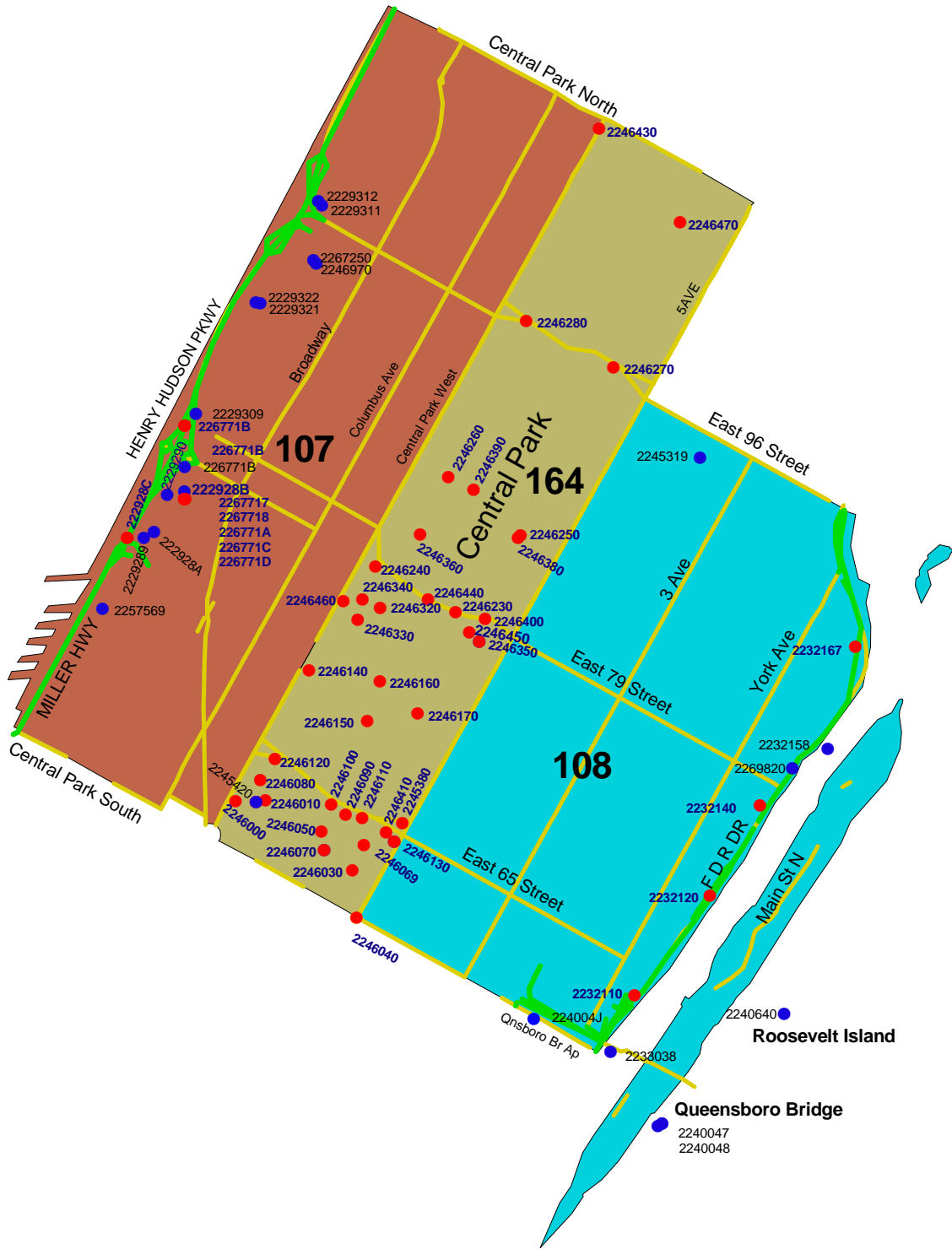
## CB 104

### DETAIL






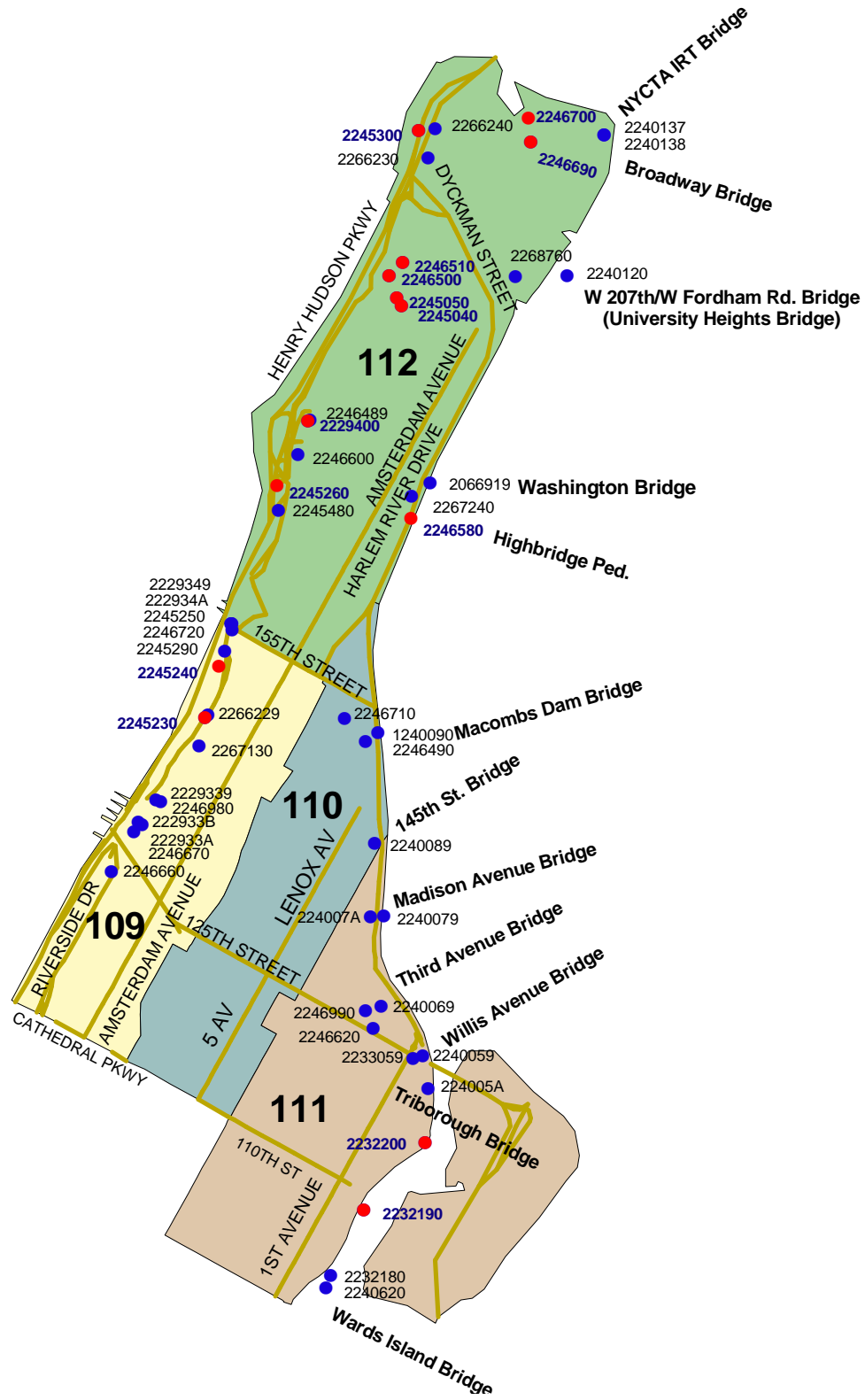
# MIDTOWN MANHATTAN




- DOT Bridges
  - Bridges In Parks
  - ▬ Major Roadways
  - ▬ Major Streets
- Community Boards
- 107
  - 108
  - 164



# UPTOWN MANHATTAN

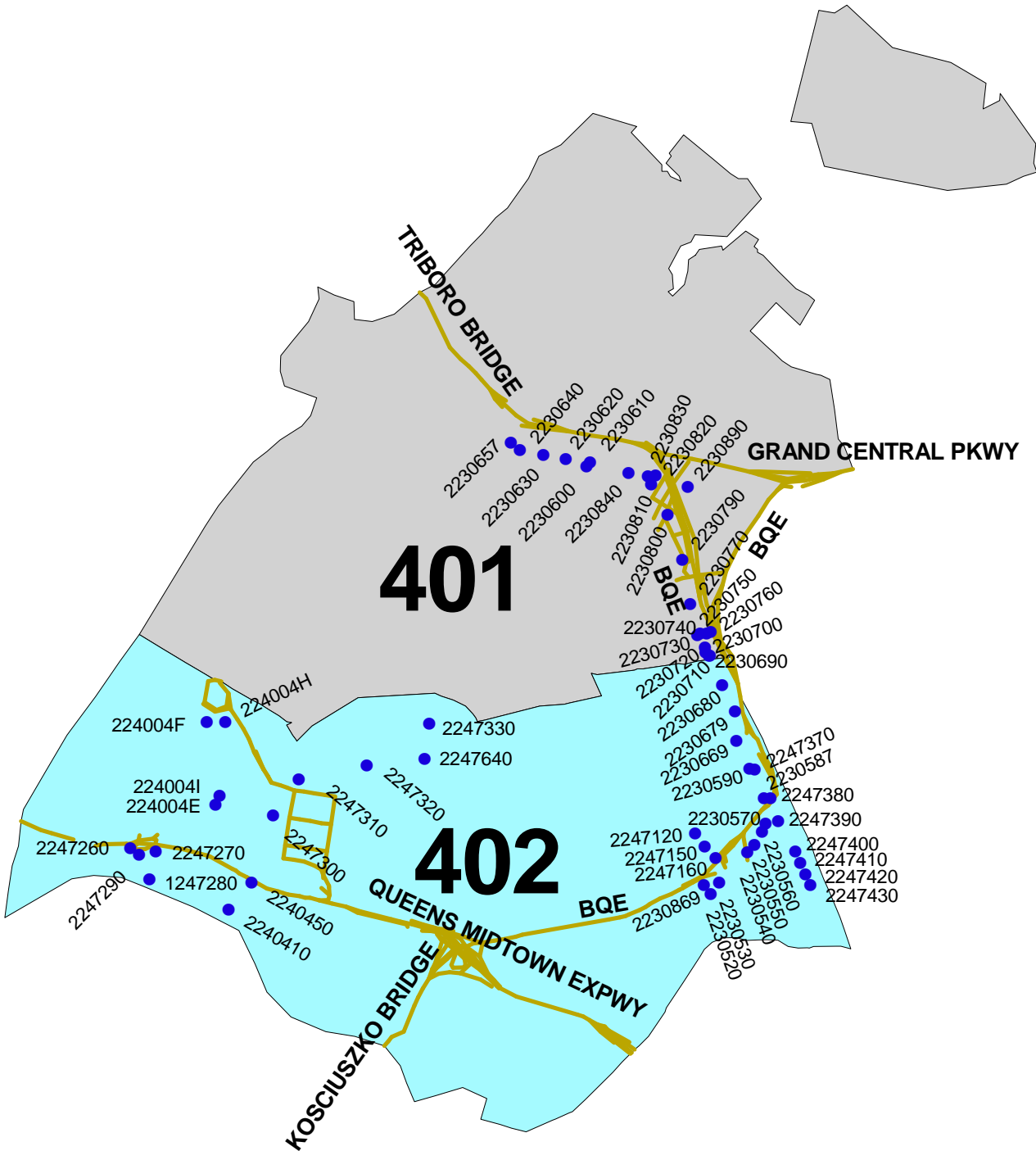


- DOT Bridges
- Bridges In Parks
- ▬ Major Roadways
- Community Boards
- 109
- 110
- 111
- 112






# QUEENS CB 401 & 402 DETAIL



- DOT Bridges
- Major Roadways
- Community Boards
- 401
- 402



# STATEN ISLAND



- DOT Bridges
- Bridges In Parks
- Culverts
- Major Roadways
- Community Boards**
- 501
- 502
- 503
- 595

