


Protected Bicycle Lanes

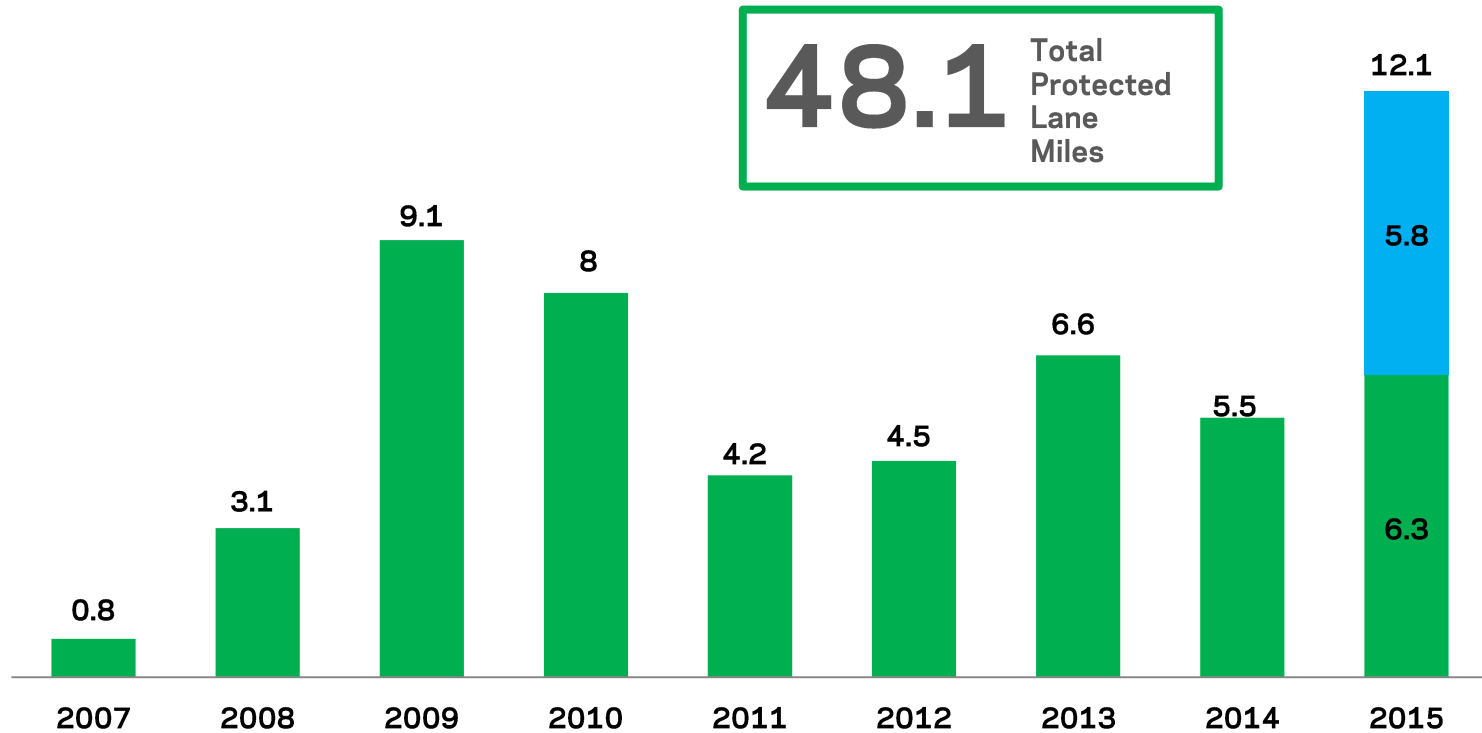
NYC



Draft
10.2.15

Protected Bicycle Lane Implementation

By Calendar Year 2007 - 2015



Protected Lane Mileage:



Completed



In Progress

2014 Protected Bicycle Lane Projects

	Name	Borough	Protected Lane Miles	Completed
1.	Kent Avenue South Upgrade	BK	0.7	June
2.	Paerdegat Avenue North	BK	1.9	July
3.	Hudson Street	MN	0.8	July
4.	Willis Avenue Bridge	BX-MN	1.1	July
5.	Lafayette Street and 4 th Avenue	MN	0.6	October
6.	Atlantic Basin	BK	0.2	November
7.	E 37 Street to East River Greenway	MN	0.2	November

Total 2014 Protected Lane Miles 5.5



0.7 Protected
Lane
Miles

Kent Avenue South
Brooklyn Waterfront Greenway Enhancement
Brooklyn, 2014



1.9 Protected
Lane
Miles

Paerdegat Avenue North
Canarsie Park Connector
Brooklyn, 2014



0.8 Protected
Lane
Miles

Hudson Street
Parking Protected Bicycle Path Extension
Manhattan, 2014

A photograph of the Willis Avenue Bridge, a large steel truss bridge. A blue sign with white text "Willis Avenue Bridge" is mounted on the top of the bridge structure. The bridge has a wide, paved path on the left side, separated from the roadway by a concrete barrier. A person in a blue jacket and orange hat is walking away from the camera on the path. A person in a green vest is riding a bicycle towards the camera. The roadway has several cars, including a white car and a black car. The sky is clear and blue.

Willis Avenue Bridge

1.1 Protected
Lane
Miles


Willis Avenue Bridge
Shared Use Path Enhancements
Bronx - Manhattan, 2014

0.6

Protected
Lane
Miles



Lafayette Street and 4th Avenue
Parking Protected Bicycle Path Upgrade
Manhattan, 2014



0.2 Protected
Lane
Miles

Atlantic Basin
Brooklyn Waterfront Greenway Enhancement
Brooklyn, 2014



0.2 Protected
Lane
Miles

East 37th Street
Manhattan Waterfront Connector
Manhattan, 2014

2015 Protected Bicycle Lane Projects

	Name	Borough	Protected Lane Miles	Completed
1.	Greenpoint Avenue Bridge	QN-BK	0.6	June
2.	W 170 Street	BX	0.3	June
3.	Fort George Hill	MN	0.8	July
4.	Vernon Boulevard Upgrade	QN	3.3	July
5.	Seaview Avenue	BK	1.3	<div style="border: 1px solid blue; padding: 10px; text-align: center;"> <p>Currently In Progress</p> </div>
6.	Edgecombe Avenue	MN	1.8	
7.	Queens Boulevard	QN	2.7	
8.	Columbus Avenue	MN	0.2	
9.	Clinton Street	MN	0.8	
10.	1 st Avenue	MN	0.3	

Total 2015 Protected Lane Miles 12.1

An aerial photograph of the Greenpoint Avenue Bridge, showing a newly installed green-painted bicycle lane. A blue garbage truck is driving in the center lane, and a cyclist is riding in the green lane. The bridge has metal railings and a red-and-white striped barrier on the right side. In the background, a dense urban landscape with various buildings and the Manhattan skyline, including the Freedom Tower, is visible under a cloudy sky.

0.6

**Protected
Lane
Miles**

**Greenpoint Avenue Bridge
Bicycle Network Expansion
Queens-Brooklyn, 2015**

0.3

**Protected
Lane
Miles**



W 170 Street

Connections to the High Bridge

Bronx, 2015



0.8

Protected
Lane
Miles

Fort George Hill
Washington Heights Bike Lanes and Traffic Calming
Manhattan, 2015




3.3 Protected
Lane
Miles

Vernon Blvd
Queens East River Greenway Enhancement
Queens, 2015



1.3 Protected
Lane
Miles

**Seaview Avenue
Canarsie Pier Connector
Brooklyn, 2015**



1.8

Protected
Lane
Miles

in progress

Edgecombe Avenue
Connections to the High Bridge
Manhattan, 2015



2.7 Protected
Lane
Miles
in progress

**Queens Boulevard
Corridor Calming
Queens, 2015**

0.2 Protected
Lane
Miles

in progress



Columbus Avenue
Lincoln Center Bow Tie
Manhattan, 2015



0.8 Protected
Lane
Miles
in progress

Clinton Street
Manhattan Waterfront Connection
Manhattan, 2015

Design
Rendering

0.3 Protected
Lane
Miles
in progress



1 Avenue

Parking Protected Bicycle Lane Upgrade

Manhattan, 2015