

Argyle, Rugby, Westminster, Stratford & Beverley Roads

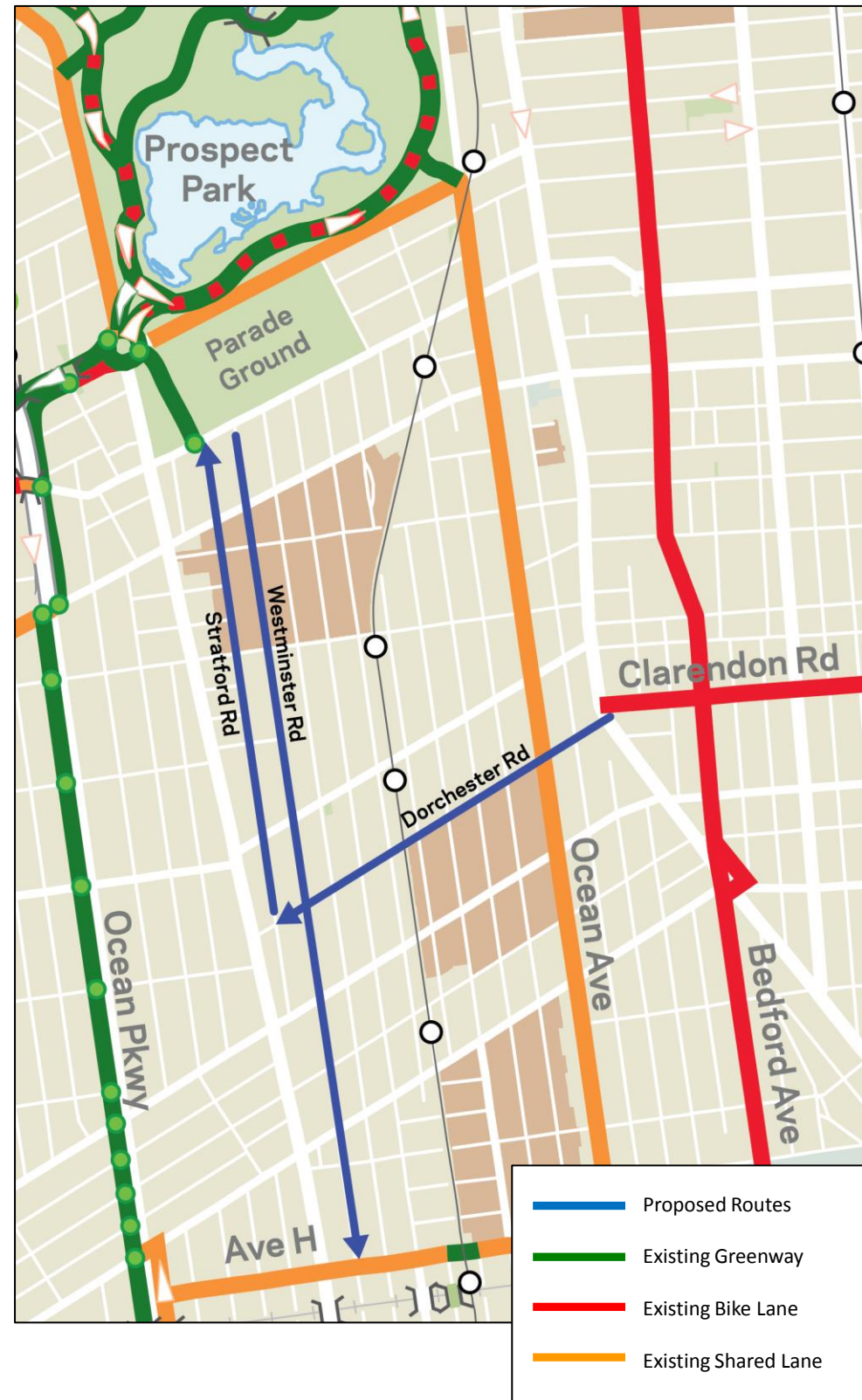


New York City Department of Transportation
Presented April 21, 2015 to Brooklyn Community Board 14

Project Background

2013 - Initial Community Request

- Community members requested routes on:
 - **Stratford Rd**
 - **Westminster Rd**
 - **Dorchester Rd**

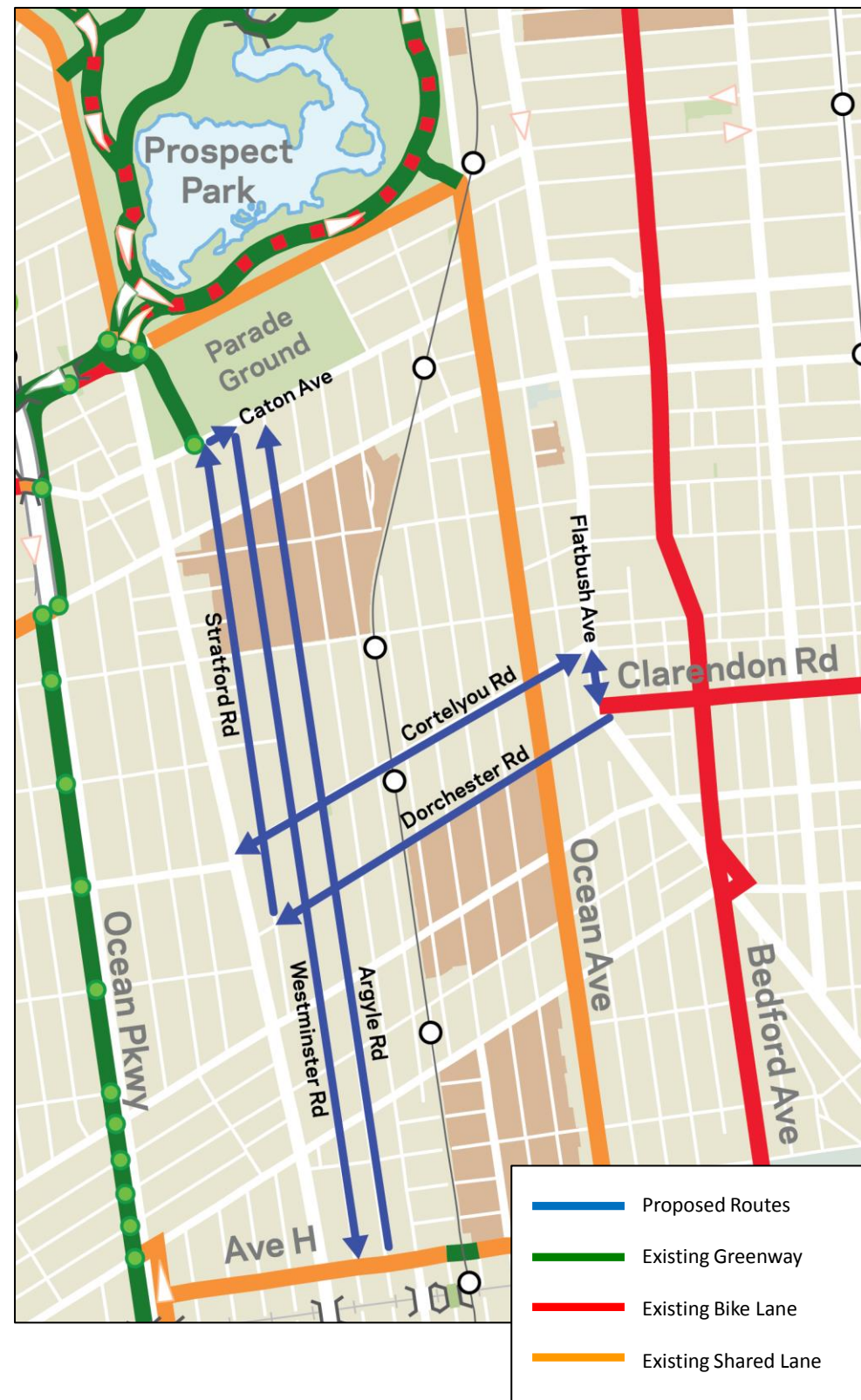


Project Background

June 2014

- DOT presented a revised proposal as shown on the map based on an evaluation of the routes. The revised proposal included the community requested routes and additional routes:

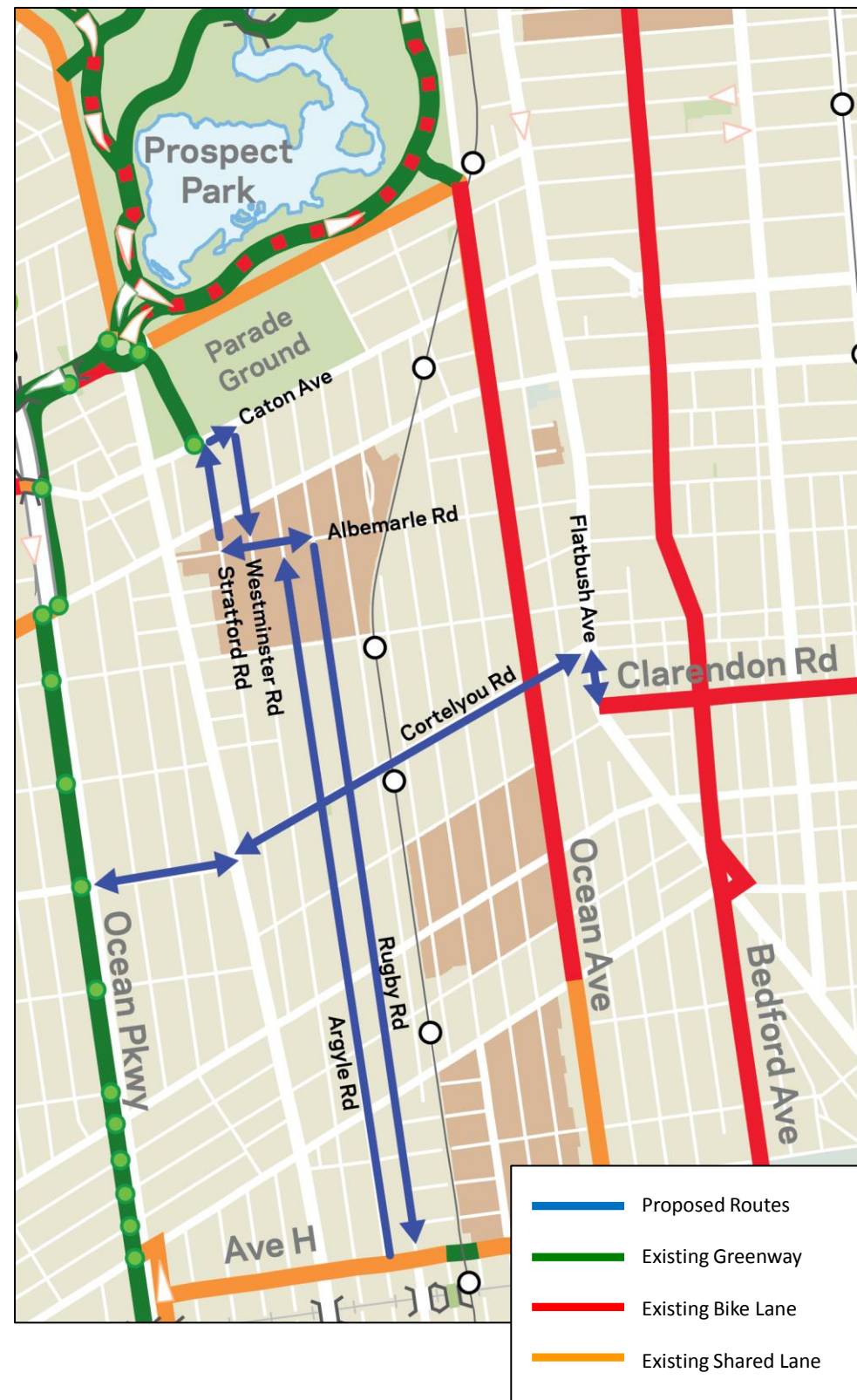
- **Argyle Rd**
- **Caton Ave**
- **Flatbush Ave**
- **Cortelyou Rd**
- Stratford Rd
- Westminster Rd
- Dorchester Rd



Project Background

December 2014

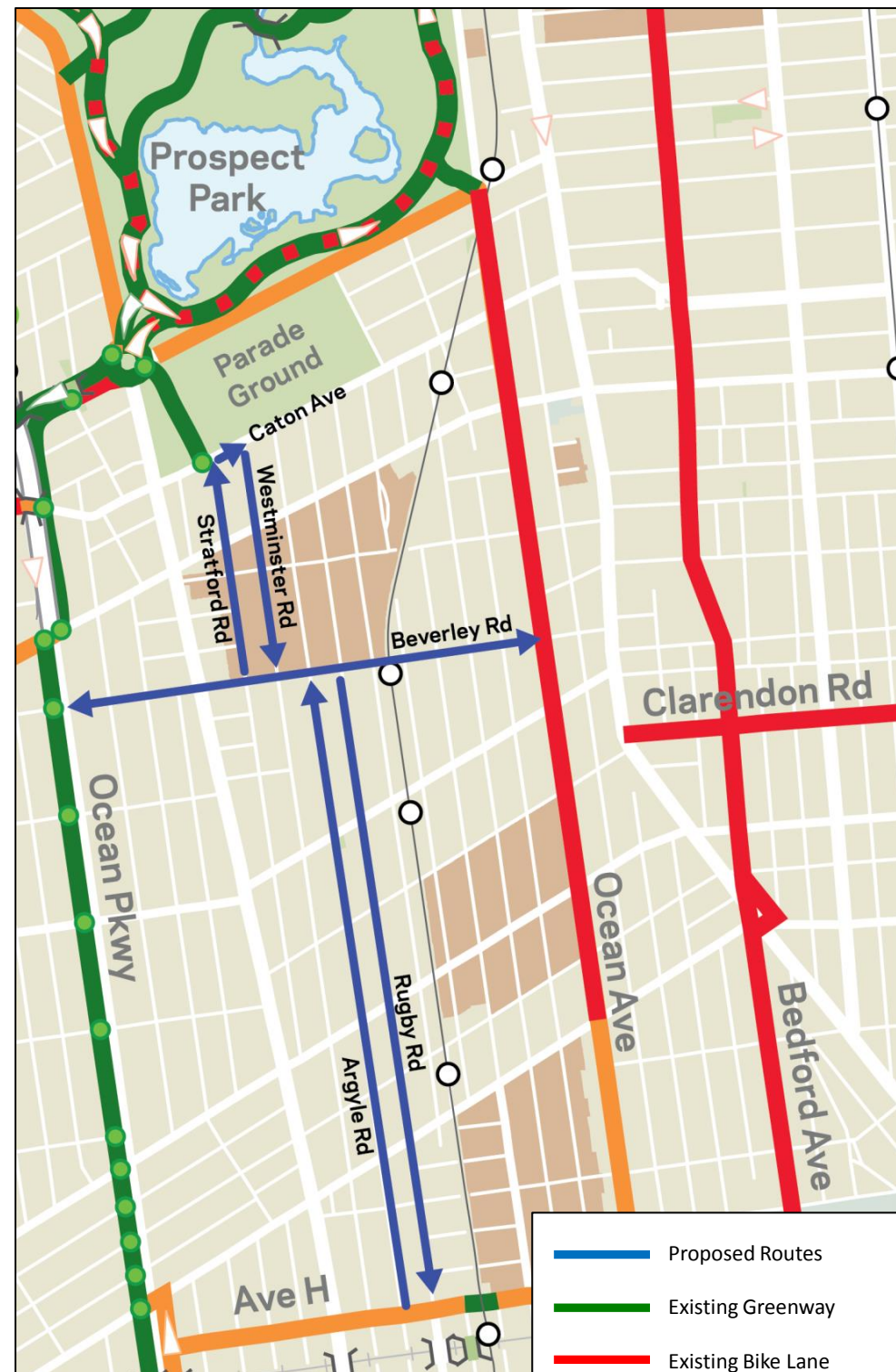
- DOT presented a revised route proposal based on feedback from the June 2014 meeting. Routes included:
 - **Rugby Rd**
 - **Albemarle Rd**
 - **Cortelyou Rd**
 - Argyle Rd
 - Caton Ave
 - Flatbush Ave
 - Stratford Rd
 - Westminster Rd
- Ocean Avenue bike lane upgrade approved between Parkside and Foster Avenues



Project Background

April 2015

- DOT has revised the route proposal based on feedback from the December 2014 meeting. Routes include:
 - **Beverley Rd**
 - Argyle Rd
 - Rugby Rd
 - Caton Ave
 - Stratford Rd
 - Westminster Rd



Beverley Road

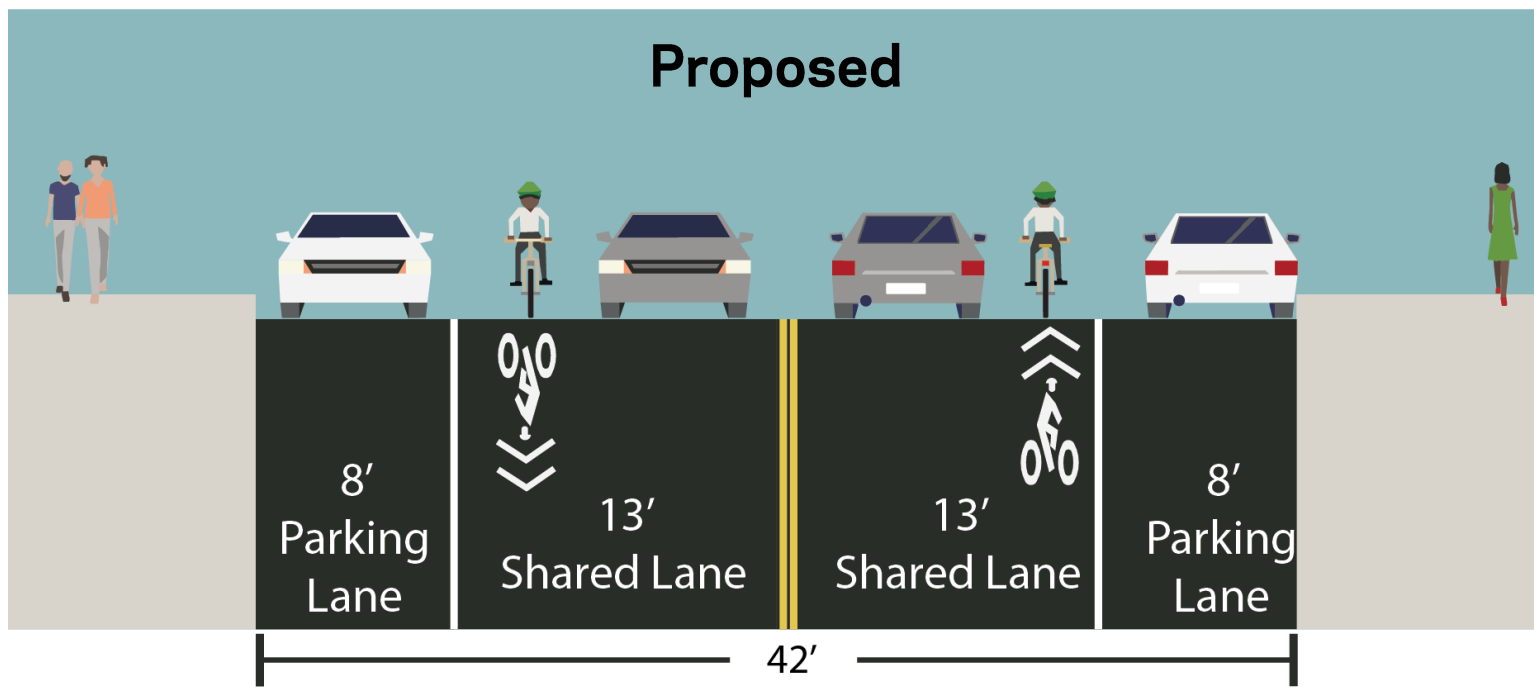
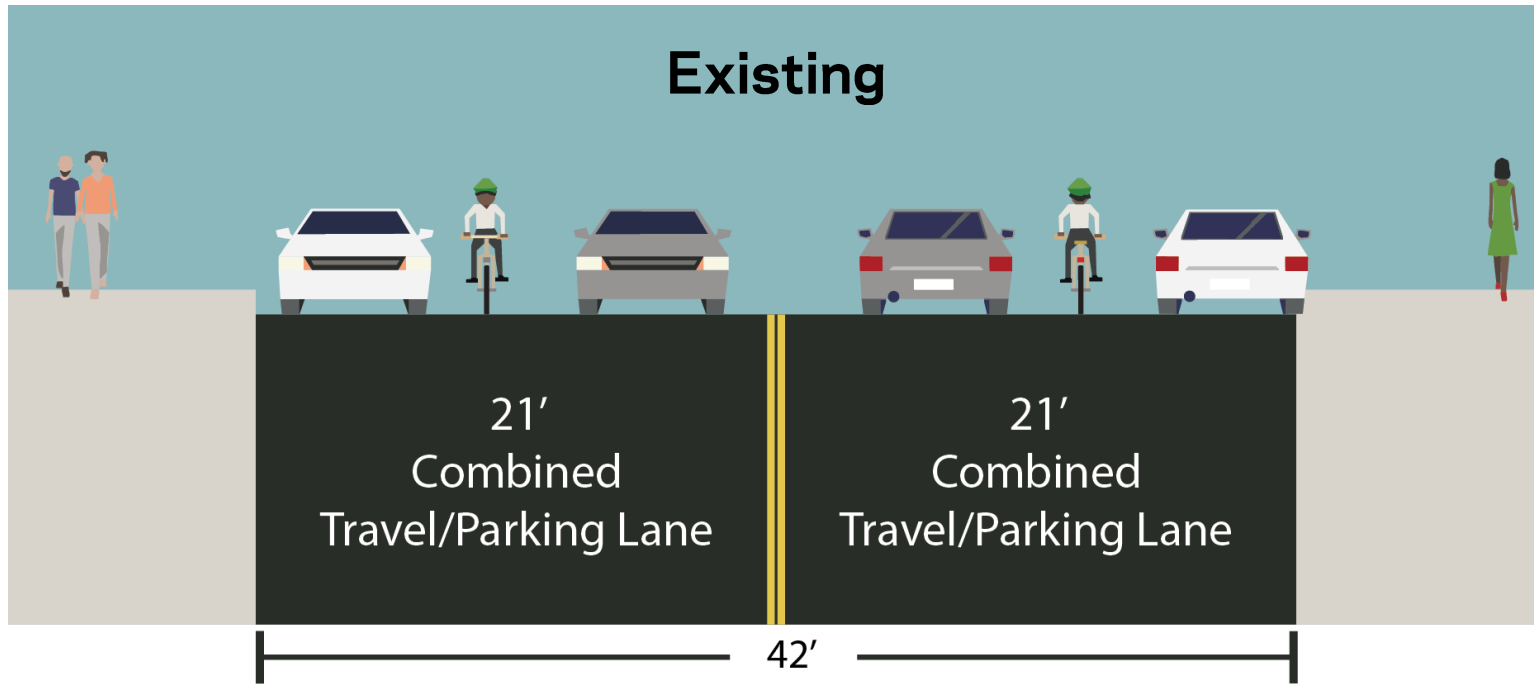
from Ocean Ave to
Ocean Pkwy

- 42' wide
- Residential
- Two-way east/west



Beverley Rd at E 18 St, facing east

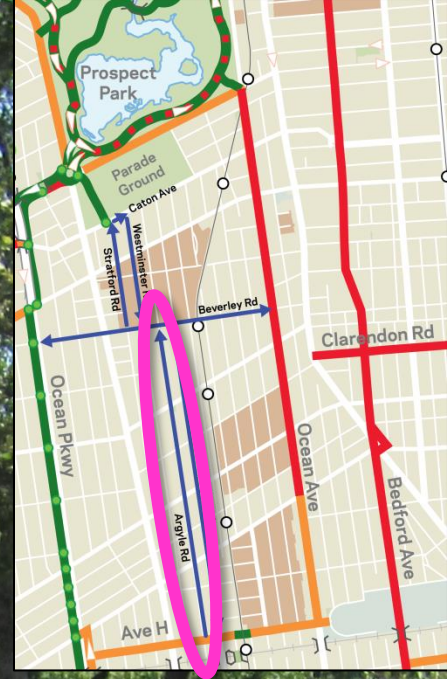
Beverley Road



Argyle Road

from Ave H to Beverley Rd

- 30' wide
- Residential
- One-way northbound
- 12-hour bike counts
 - Weekend: 249 *
 - Weekday: 145 **



* 5/3/2014
** 5/6/2014

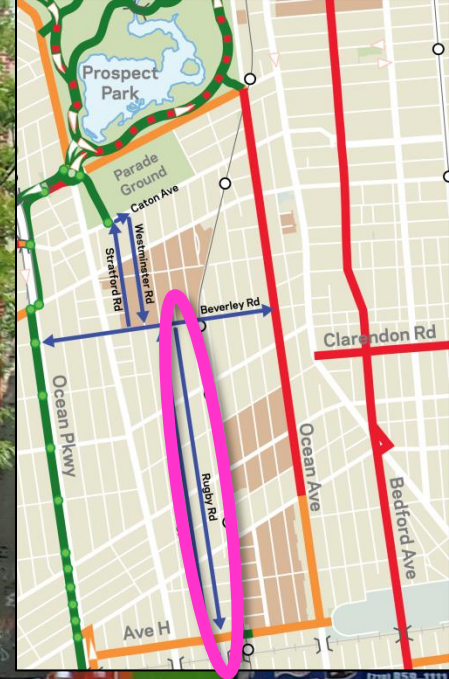
Both counts conducted from 7AM to 7 PM
between Beverley and Albemarle Roads

Argyle Rd at Dorchester Rd, looking south

Rugby Road

from Beverley Rd to Ave H

- 30' wide
- Residential
- One-way southbound
- South of Ave H, two-way
- 12-hour bike counts
 - Weekend: 302 *
 - Weekday: 347 **



* 7/26/2014

** 7/23/2014

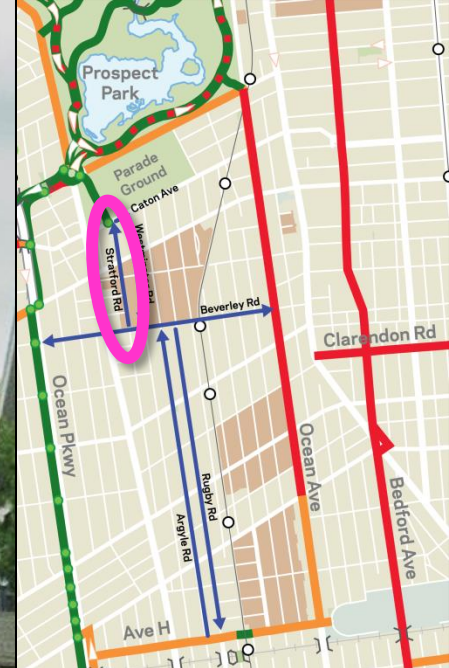
Both counts conducted from 7AM to 7 PM
between Beverley and Albemarle Roads

Rugby Rd at Foster Ave, looking north

Stratford Road

from Beverley Rd to Caton Ave

- 30' wide
- Residential
- One-way northbound
- 12-hour bike counts
 - Weekend: 230 *
 - Weekday: 153 **



* 5/3/2014
** 5/6/2014

Both counts conducted from 7AM to 7 PM
between Beverley and Albemarle Roads

Westminster Road

from Caton Ave to Beverley Rd

- 30' wide
- Residential
- One-way southbound
- 12-hour bike counts
 - Weekend: 255 *
 - Weekday: 156 **

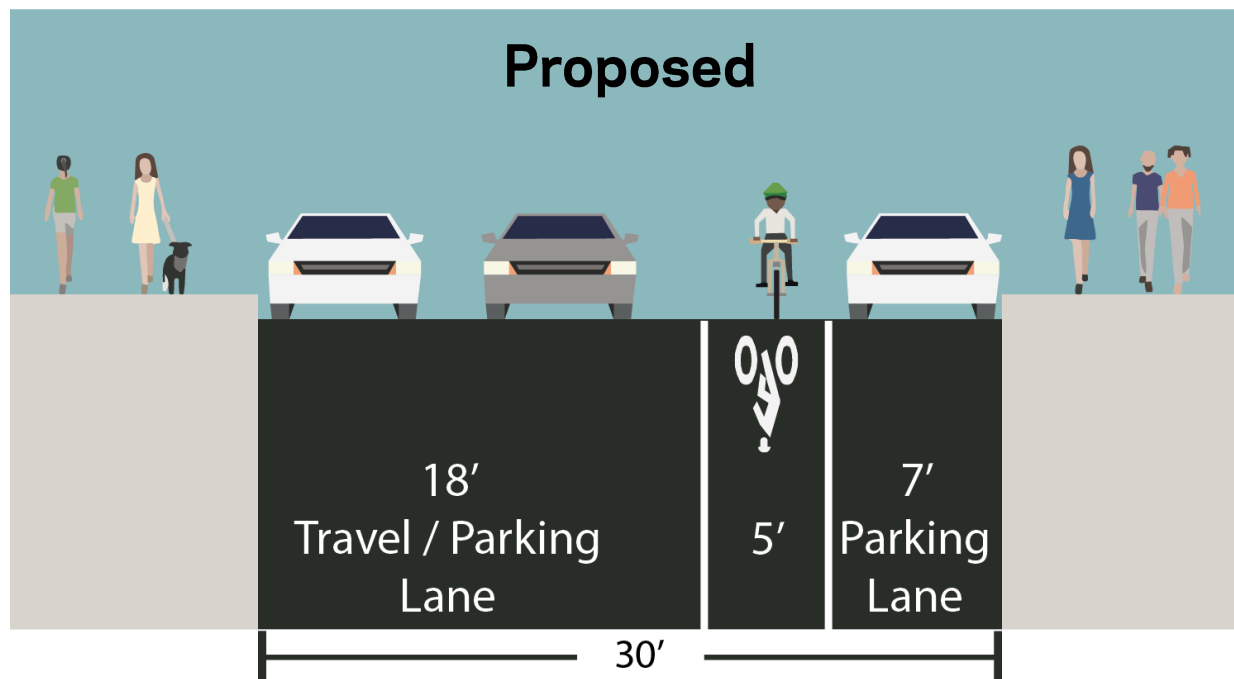
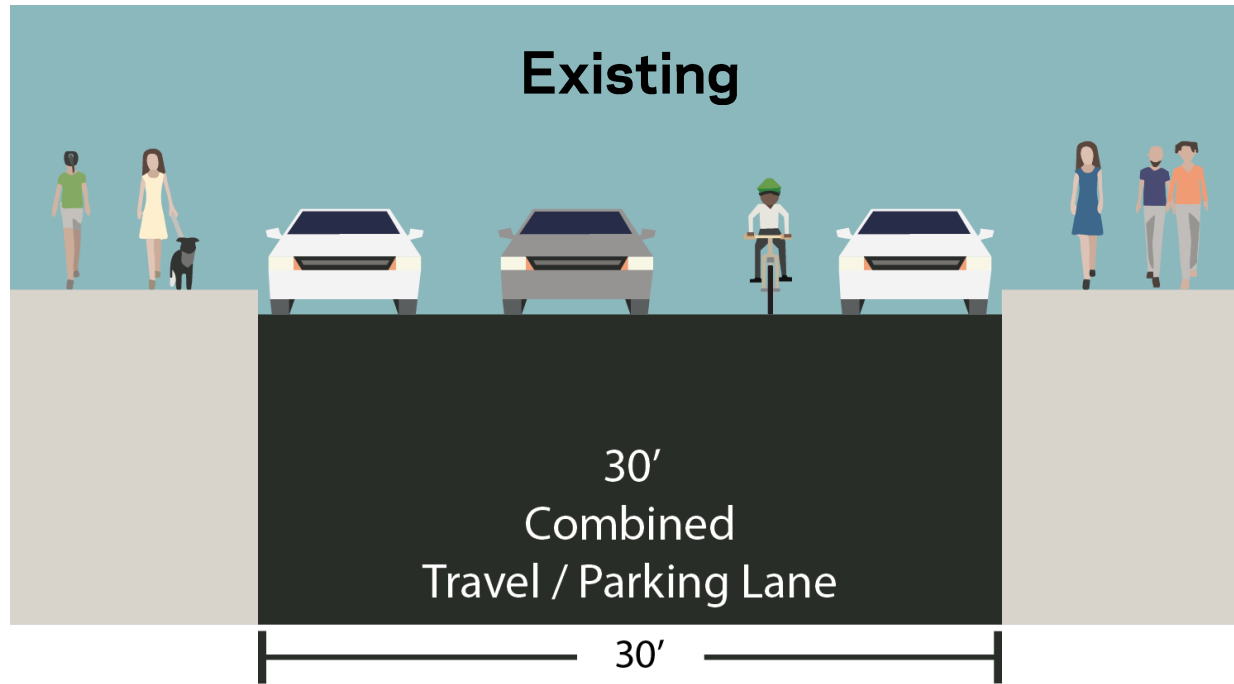


* 5/3/2014
** 5/6/2014

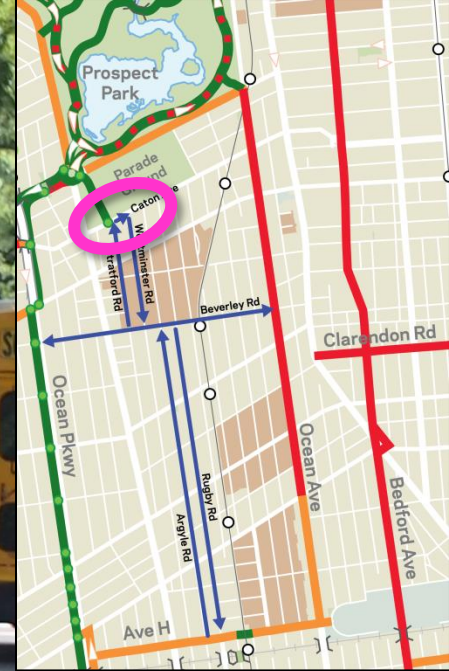
Both counts conducted from 7AM to 7 PM between Beverley and Albemarle Roads

Westminster Rd at Beverley Rd, looking north

Argyle, Rugby, Stratford & Westminster Roads



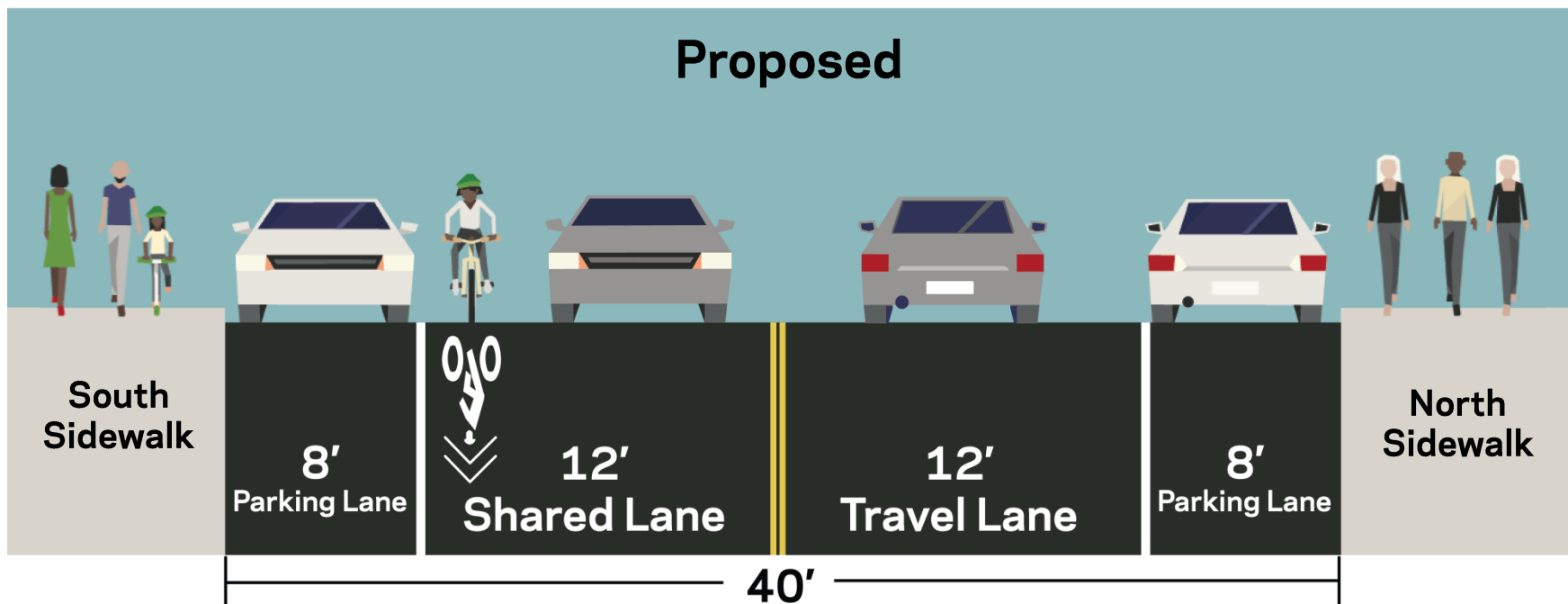
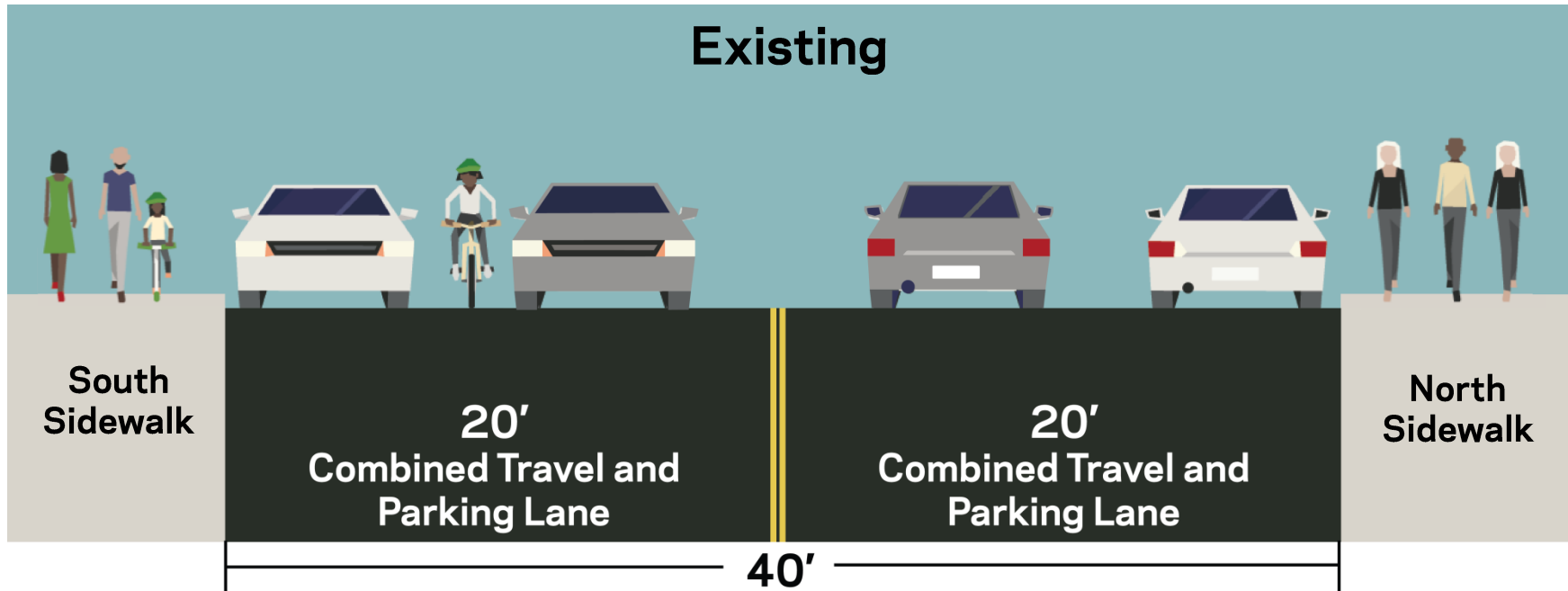
Caton Avenue



from Stratford Rd to Westminster Rd

- 40' wide
- Residential / Recreation
- Two-way east/west
- Local truck route
- One-block connection from the Parade Ground bicycle path to Westminster Road

Caton Avenue



Parade Ground Bicycle Path

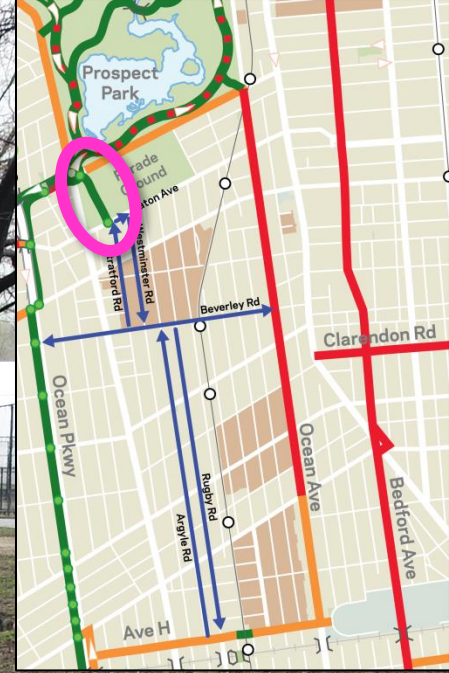


from Park Circle to Caton Ave

- Two-way north/south
- Designated as a bike path in 2010 as part of the Park Circle redesign
- NYPD/DPR parking on northern half of path

Parade Ground Bicycle Path at Park Circle, looking south

Parade Ground Bicycle Path



from Park Circle to Caton Ave

- Two-way north/south
- Designated as a bike path in 2010 as part of the Park Circle redesign
- No parking on southern half of path

Parade Ground Bicycle Path at Caton Ave, looking north

Parade Ground Bicycle Path




Proposed Design

- Install 12" bicycle stamps along Parade Ground Path
- Install guide signage directing cyclists to "Use Driveway"



Parade Ground Bicycle Path

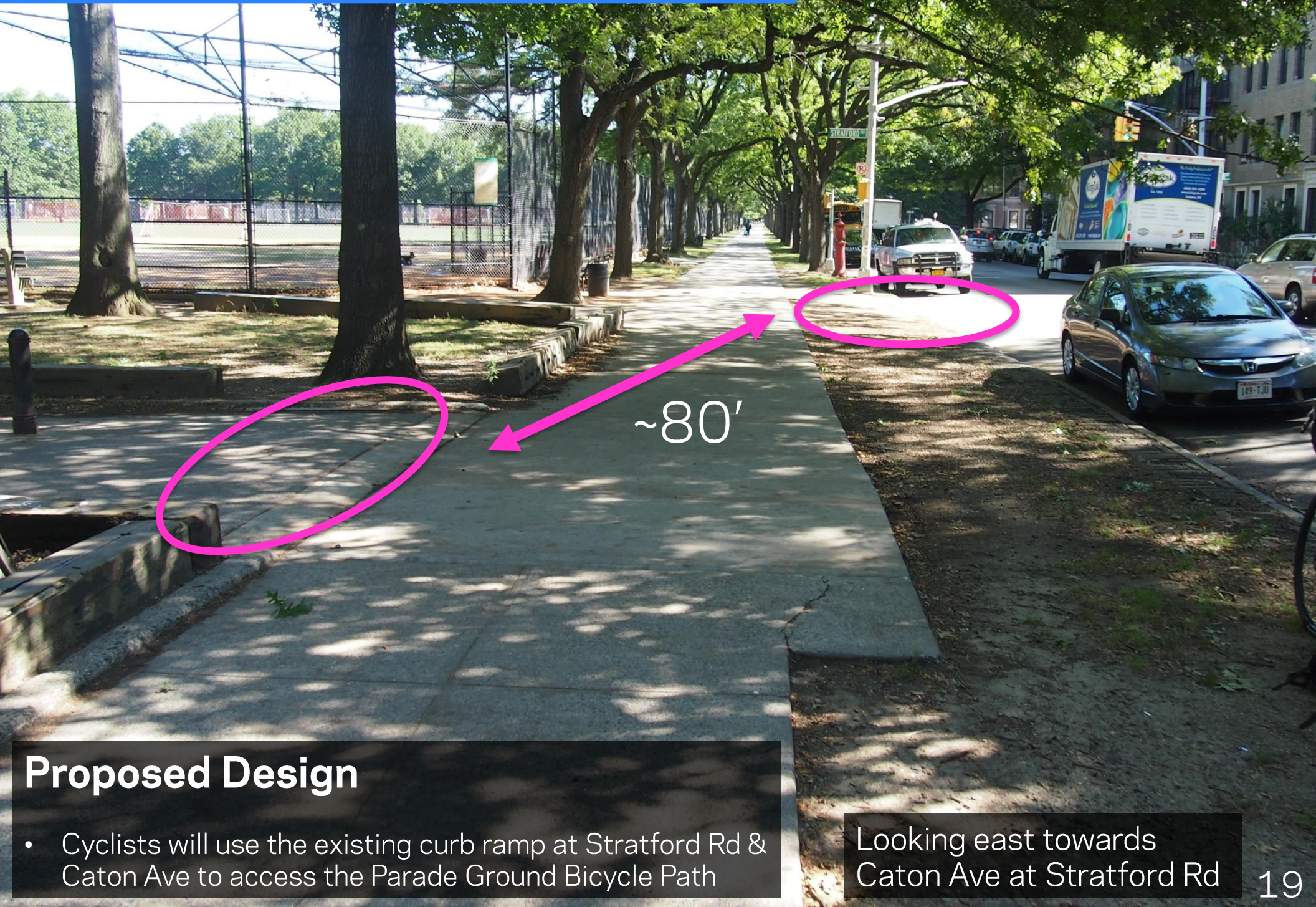


Proposed Design

- Cyclists will use the existing curb ramp at Stratford Rd & Caton Ave to access the Parade Ground Bicycle Path

Caton Ave at Stratford Rd, looking west

Parade Ground Bicycle Path



Proposed Design

- Cyclists will use the existing curb ramp at Stratford Rd & Caton Ave to access the Parade Ground Bicycle Path

Looking east towards
Caton Ave at Stratford Rd

Project Summary

Bicycle Lanes

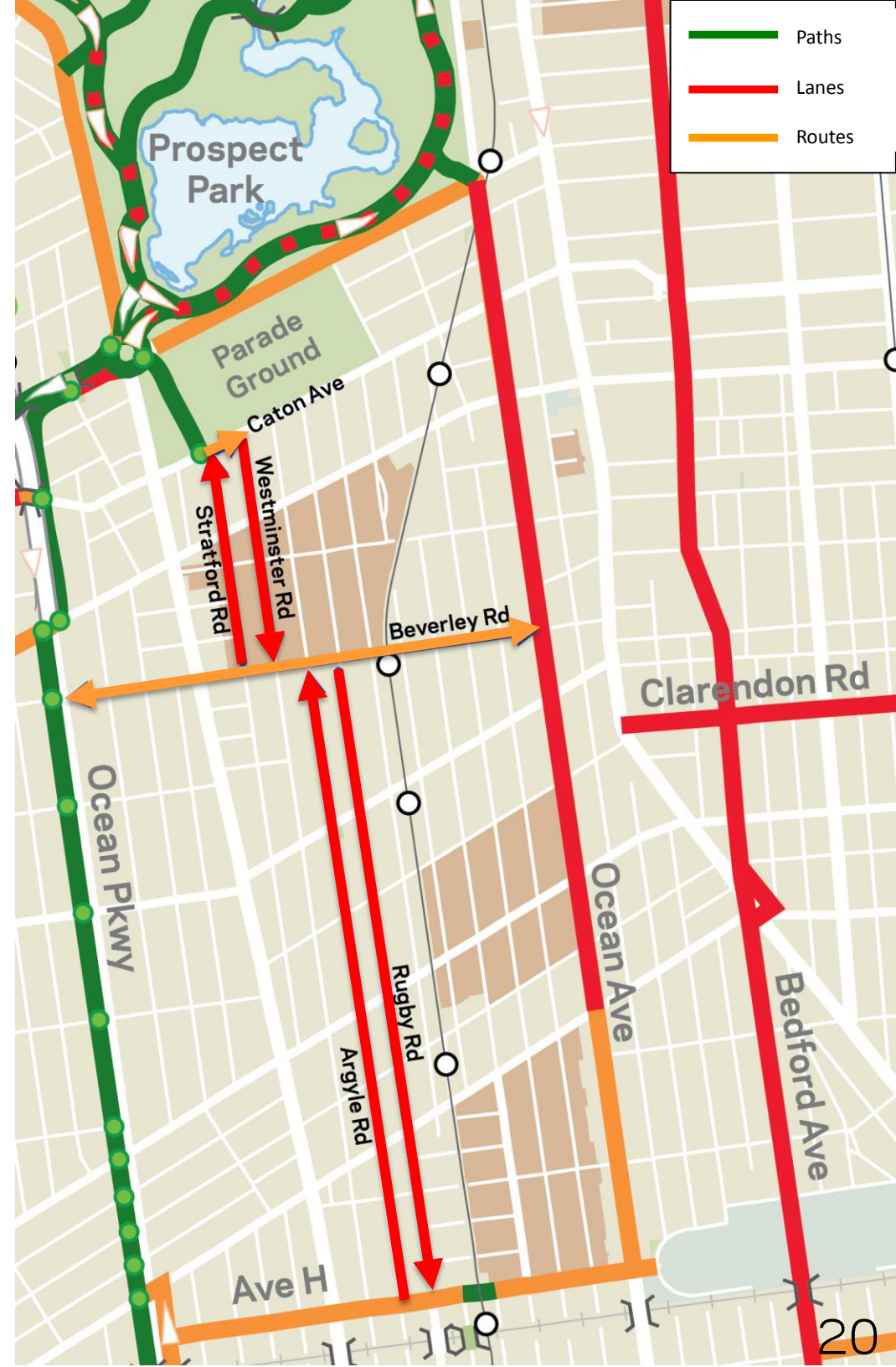
- Westminster Road
- Stratford Road
- Argyle Road
- Rugby Road

Shared Lanes

- Beverley Road
- Caton Avenue

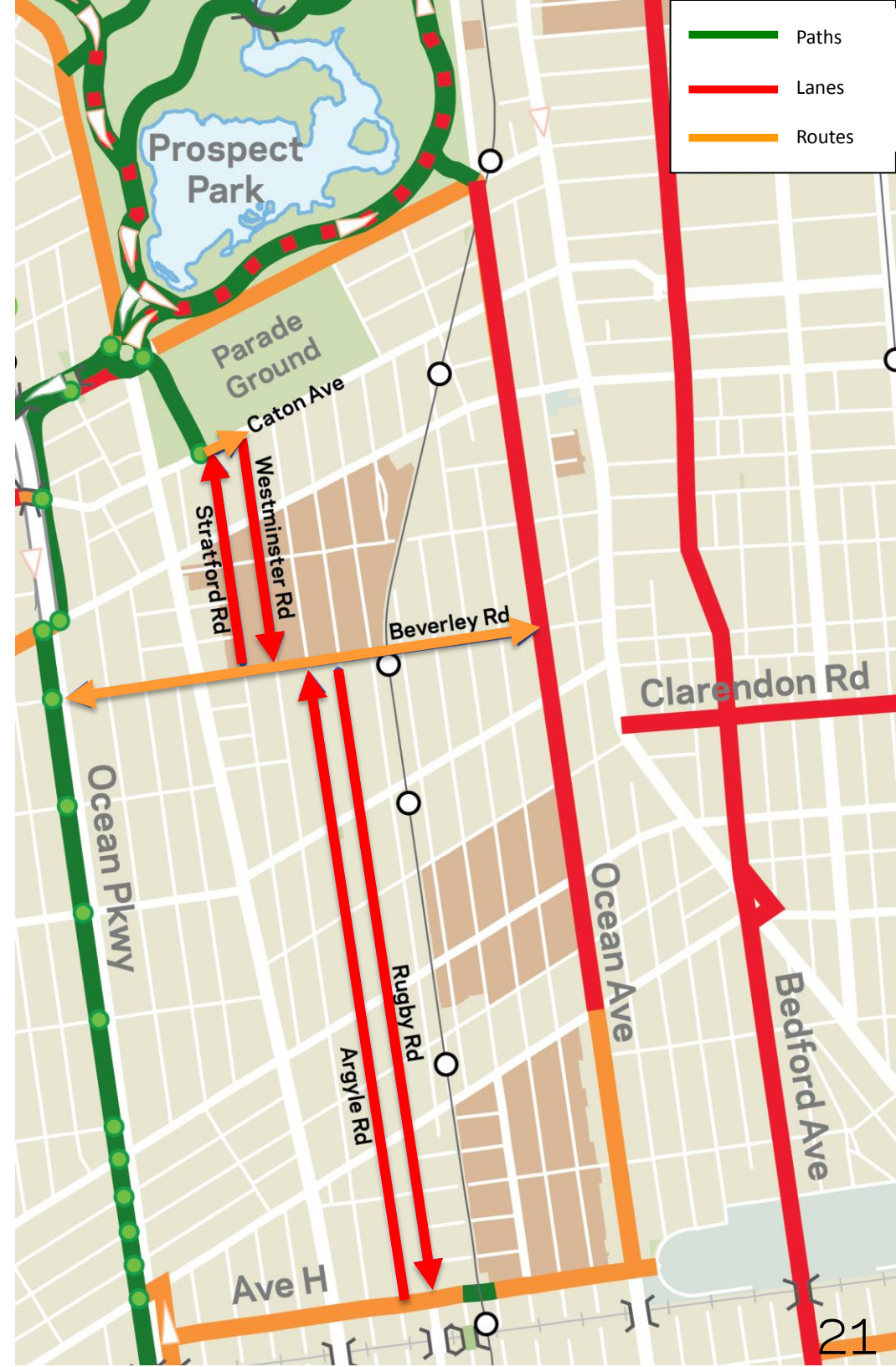
Markings & Signage upgrade

- Parade Ground Bicycle Path



Project Summary

- Responds to a community-based request
- Expands bicycle network in the community
- Increased roadway organization
- Clear positioning for cyclists
- Improved safety for all road users
- No parking or lane removal



Questions?

Thank
You

Example: Standard Bike Lane



Willoughby Avenue

Example: Shared Lane



Avenue H