

Fall 2013

pARTners Priority Site List



PROGRAM BACKGROUND

The New York City Department of Transportation (NYCDOT) commissions artists to produce temporary site responsive art in collaboration with community-based organizations through the pARTners' track of the Urban Art Program. Twice a year, NYCDOT announces a list of Priority Sites that are owned and maintained by the agency. DOT plazas, fences, medians, triangles, sidewalks and jersey barriers, in all five boroughs, are possible locations for art. NYCDOT identifies a number of priority sites that are: 1) in need of beautification; 2) large enough to accommodate artwork; and 3) accessible to a diverse audience.

Organization-artist teams are invited to submit proposals in response to the list of priority sites, but may also propose alternate sites. If proposing an alternate site, applicants should review the Site Selection Tips available for download at www.nyc.gov/urbanart and submit ideas for review and approval by the agency prior to submitting a proposal. All site inquiries may be emailed to arts@dot.nyc.gov.

NYCDOT works closely with selected applicants to implement projects within six months of notification. The Urban Art Program Manager, the artist, a representative from the partner organization and other NYCDOT staff make up the Project Team. Throughout implementation, the Project Team meets to plan and review the design, budget, engineering assessment, and legal agreements. The artist is responsible for design and fabrication of the artwork. The partner organization is responsible for overseeing artwork fabrication and installation, maintaining artwork during the display period, removing artwork, restoring the site to its original condition and processing funds from NYCDOT to the artist.

All selected applicants must sign a legal agreement with NYCDOT and provide a certificate of insurance naming the City as an additional insured. NYCDOT arranges for an engineering review by a licensed NYS engineer for all three-dimensional works and provides the necessary permits to install on City-owned property. The artist receives credit, sole ownership, and copyright of the final design and artwork, but is required to extend the right to a royalty-free, perpetual license to use any depiction of the artwork for non-commercial purposes to the City.

Artwork commissioned through the pARTners' track may be installed for up to 11 months. Not-for-profit organizations are eligible to receive up to \$5,000 toward direct project costs. NYCDOT may also provide in-kind services (material donation and installation assistance) on a case-by-case basis to assist with project implementation. For examples of past pARTners projects, visit www.flickr.com/photos/nycstreets.

SUBMISSION GUIDELINES

Organization artist teams are invited to submit proposals for the following list of priority sites by **Friday, November 15, 2013**. Interested organizations and artists are required to submit a single application. Artists are eligible to receive only one commission per fiscal year. However, organizations are permitted to receive multiple commissions per fiscal year when applying with different artists. All applications require a proposed site and conceptual design for consideration. Prior to submitting a proposal, please review all documents included in the Application Packet available for download on the Urban Art Program website (www.nyc.gov/urbanart).

The following documents must be submitted as printed hardcopies and should also be included on a CD-ROM:

- Application Form;
- No more than 3 site photographs (jpeg);
- No more than 4 images of past artwork (jpeg);
- Associated image list (title, media, dimensions, location, description and list of partners); and
- No more than 4 photos project renderings.

The Art Advisory Committee, a panel of appointed arts professionals from varying disciplines, reviews all proposals based on the following selection criteria: artistic merit, site suitability, public safety, artwork durability and organizational capacity. The Committee will not review incomplete applications. Applicants are notified of selection within one month of the submission deadline. Funding is not guaranteed with project selection.

All application materials should be mailed to:

Attn: Urban Art Program
NYC Department of Transportation
55 Water Street, 9th Fl, NY, NY 10041

All inquiries regarding the Arterventions Program Track should be sent to: arts@dot.nyc.gov.

SITE LIST

BRONX

Sidewalk: Fordham Road and Grand Concourse
Sidewalk: Bartow Avenue and Baychester Avenue
Bridge: Barretto Avenue between Bruckner Boulevard and Garrison Avenue
Bridge: E. 177th Street between Bronx River Parkway and Bronx Park Avenue
Step Street: 187th Street between Elm Place and Marion Avenue

BROOKLYN

Medians: 4th Avenue between 17th Street and 25th Street
Sidewalk: Ocean Avenue and Parkside Avenue
Bridge Underpass: Jay Street and Sands Street
Sidewalk: Van Sinderen Avenue and Fulton Street
Sidewalk: Columbia Street between Otsego Street and Sigourney Street
Corrugated Metal Fence: Front Street and Adams Street
Metal Fence: 352 Kent Avenue between S. 5th and S. 6th Streets
Curb Extension: Bergen Street and Smith Street

MANHATTAN

Sidewalk: 97th Street between Columbus Avenue and Amsterdam Avenue
Overlook: W. 155th Street and Riverside Drive
Triangle: W. 137th Street and Broadway
Plaza: Waterside Plaza, FDR Drive Service Road East between 23rd Street and 24th Street
Step Street: W. 187th Street between Fort Washington Avenue and Overlook Terrace
Triangle: Riverside Drive and Broadway

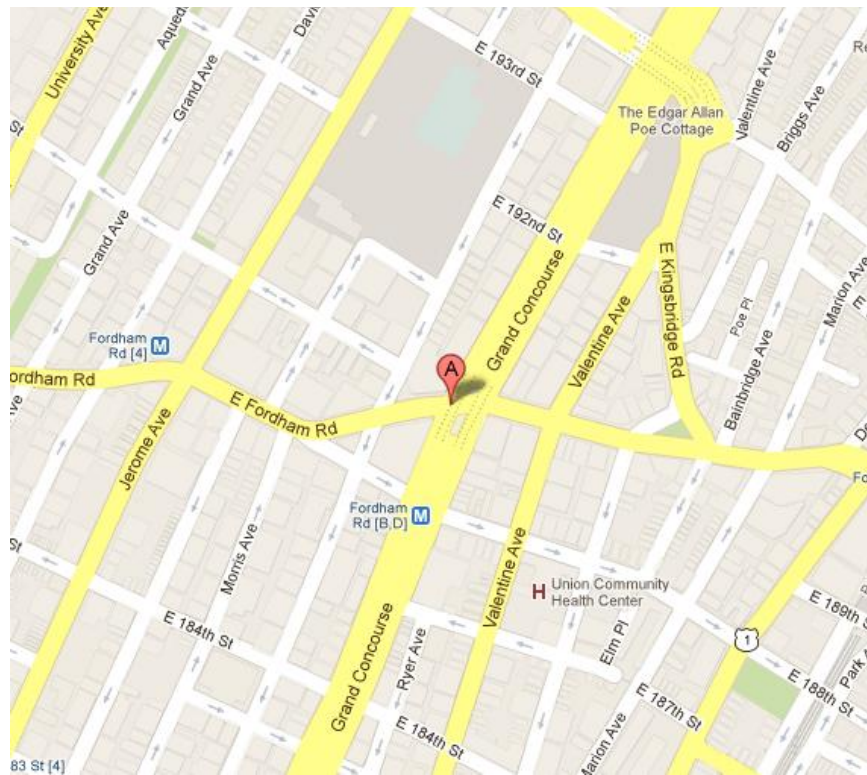
QUEENS

Triangle: Jackson Avenue and 11th Street
Sidewalk: Archer Avenue between 153rd Street and 158th Street
Fence: Vernon Boulevard and Queens Plaza North
Bridge: 82nd Avenue between Austin Street and Grenfell Street
Sidewalk: 73rd Street and Broadway at Roosevelt Avenue
Plaza: 33rd Street and Queens Boulevard

STATEN ISLAND

Plaza: St. George Ferry Terminal, Grand Staircase Plaza, 1 Bay Street
Chain-Link Fence: Richmond Terrace between Jewett Avenue and Rector Street

Sidewalk: Fordham Road and Grand Concourse Site Plan and Map



BRONX

Sidewalk: Fordham Road and Grand Concourse

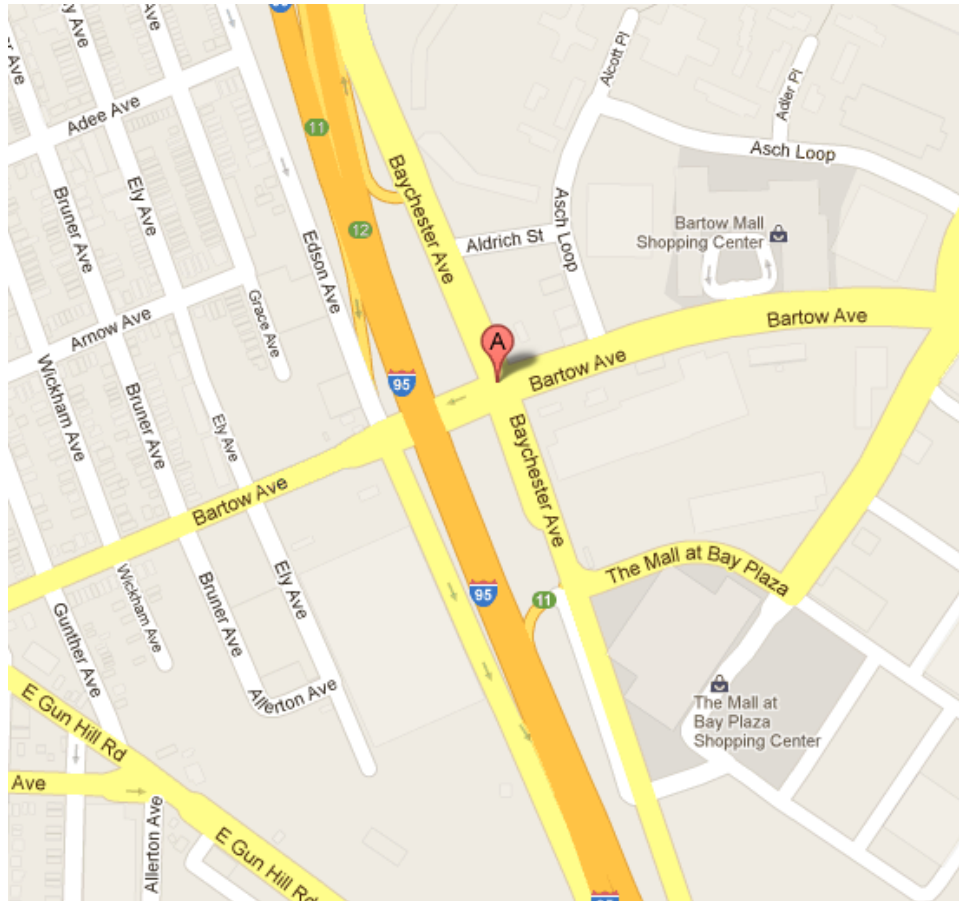
Site Photos



BRONX

Sidewalk: Bartow Avenue and Baychester Avenue

Site Map



BRONX

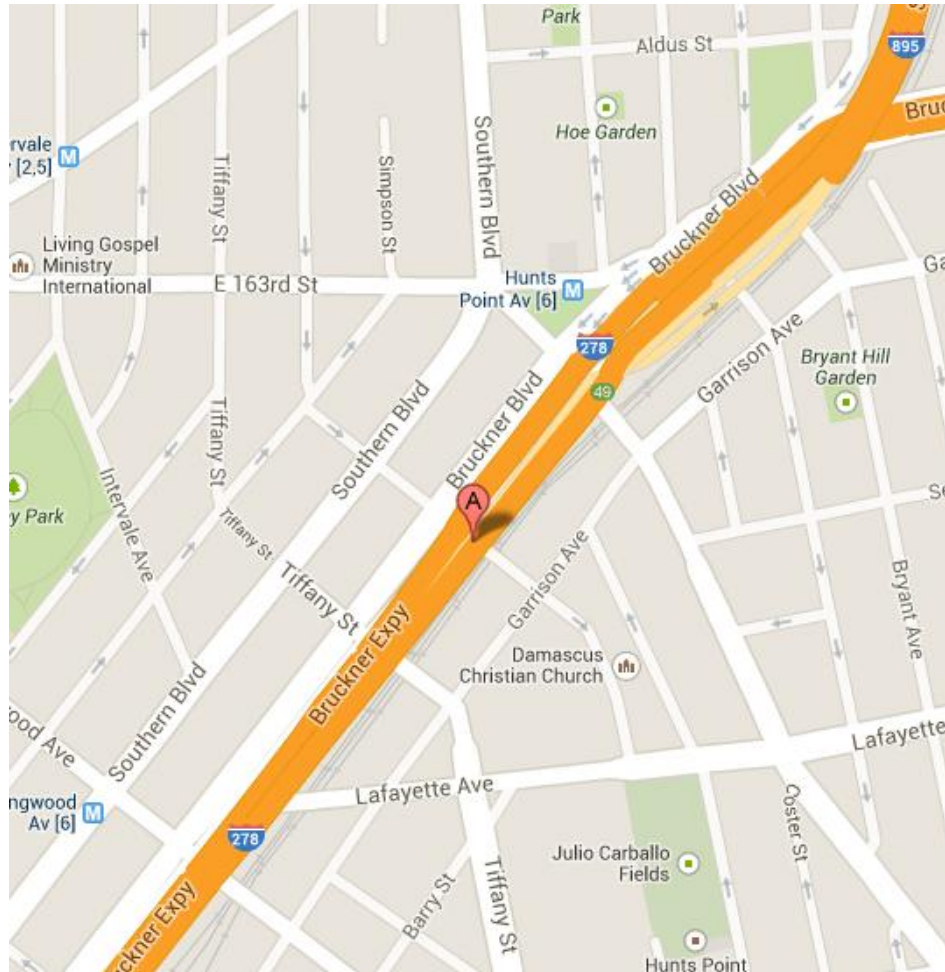
Sidewalk: Bartow Avenue and Baychester Avenue

Site Photos



BRONX

Bridge: Barretto Avenue between Bruckner Boulevard and Garrison Avenue Site Map



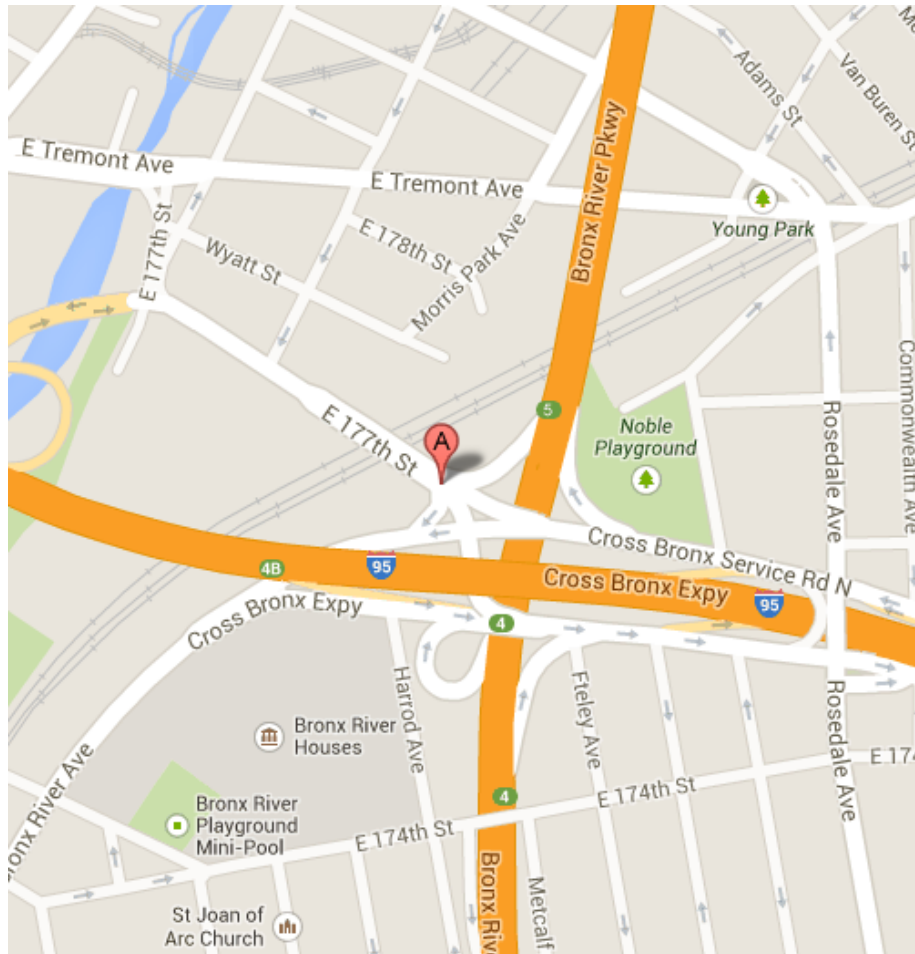
BRONX

Bridge: Barretto Avenue between Bruckner Boulevard and Garrison Avenue Site Photos



BRONX

Bridge: 177th Street between Bronx River Parkway and Bronx Park Avenue Site Map



BRONX

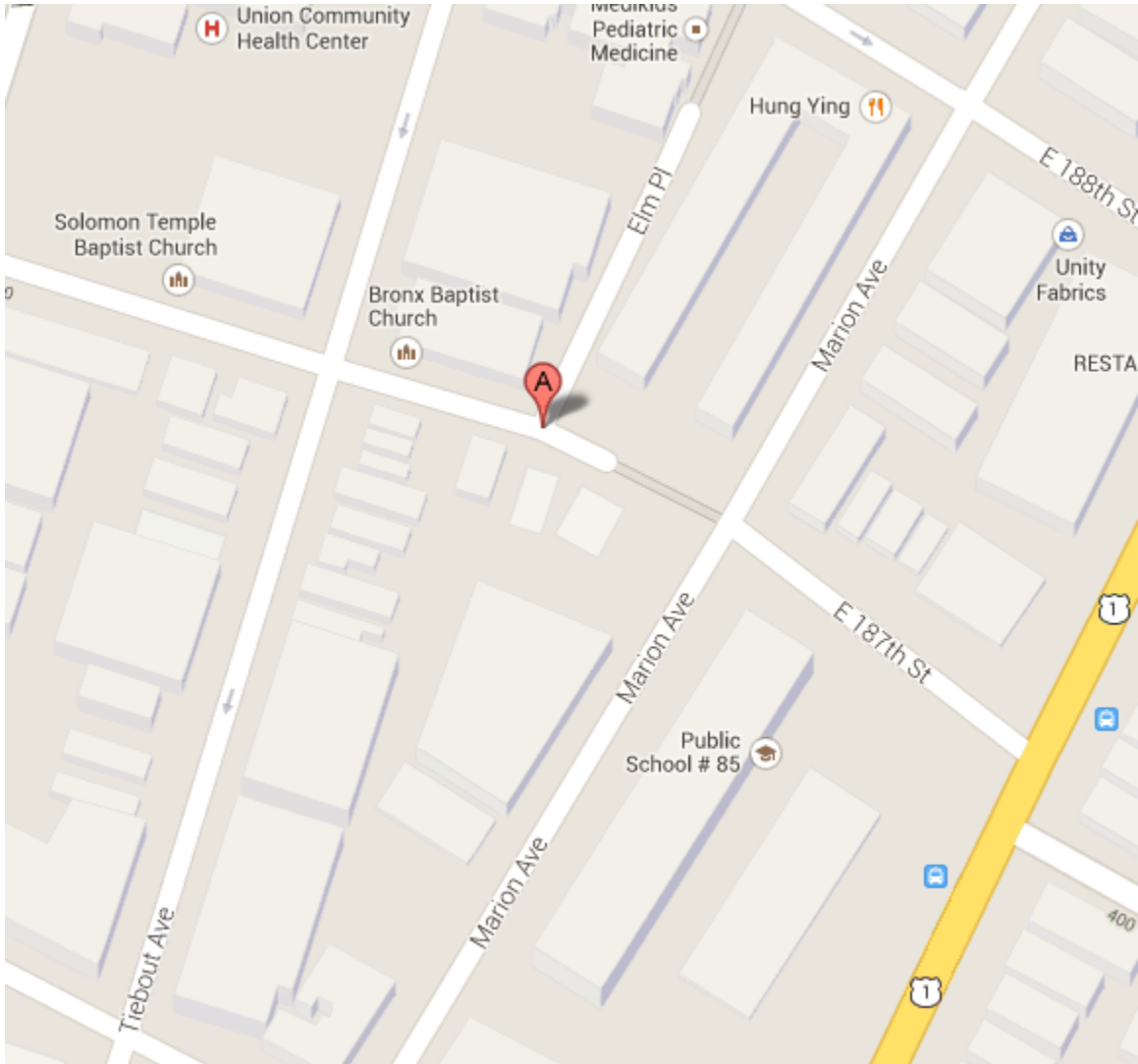
Bridge: 177th Street between Bronx River Parkway and Bronx Park Avenue
Site Photo



BRONX

Step Street: 187th Street between Elm Place and Marion Avenue

Site Map



BRONX

Step Street: 187th Street between Elm Place and Marion Avenue

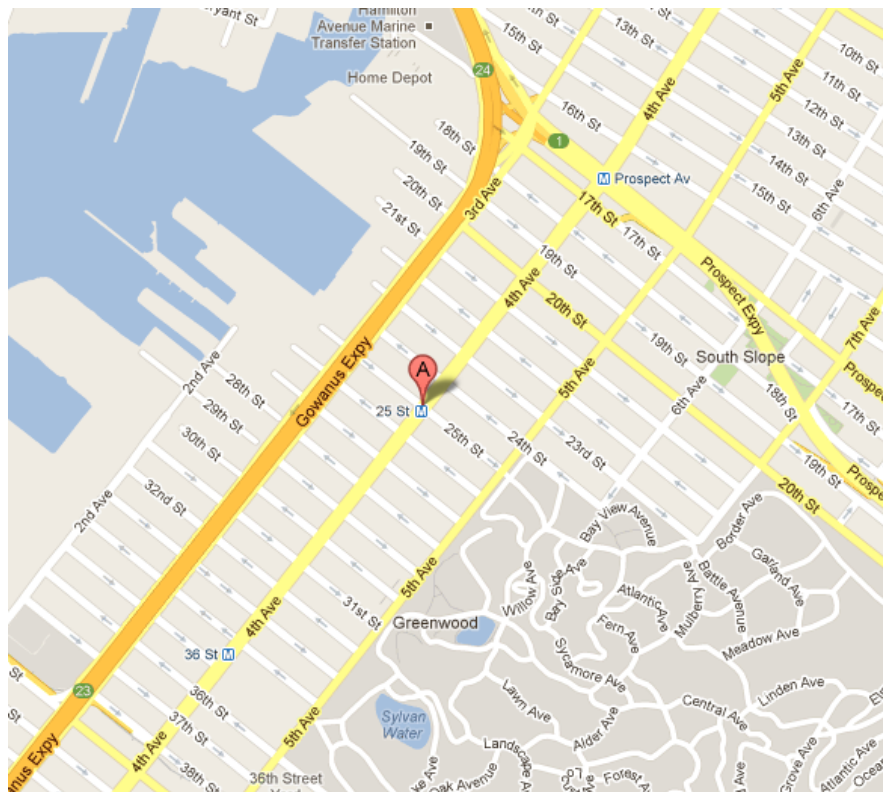
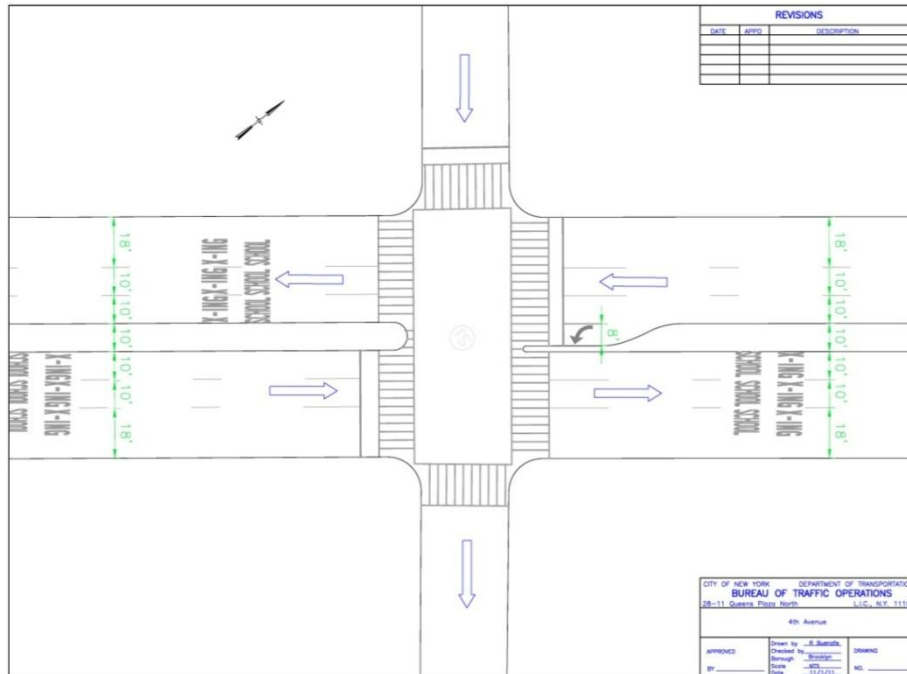
Site Photos



BROOKLYN

Medians: 4th Avenue between 17th Street and 25th Street


Site Plan and Map



BROOKLYN

Medians: 4th Avenue between 17th Street and 25th Street

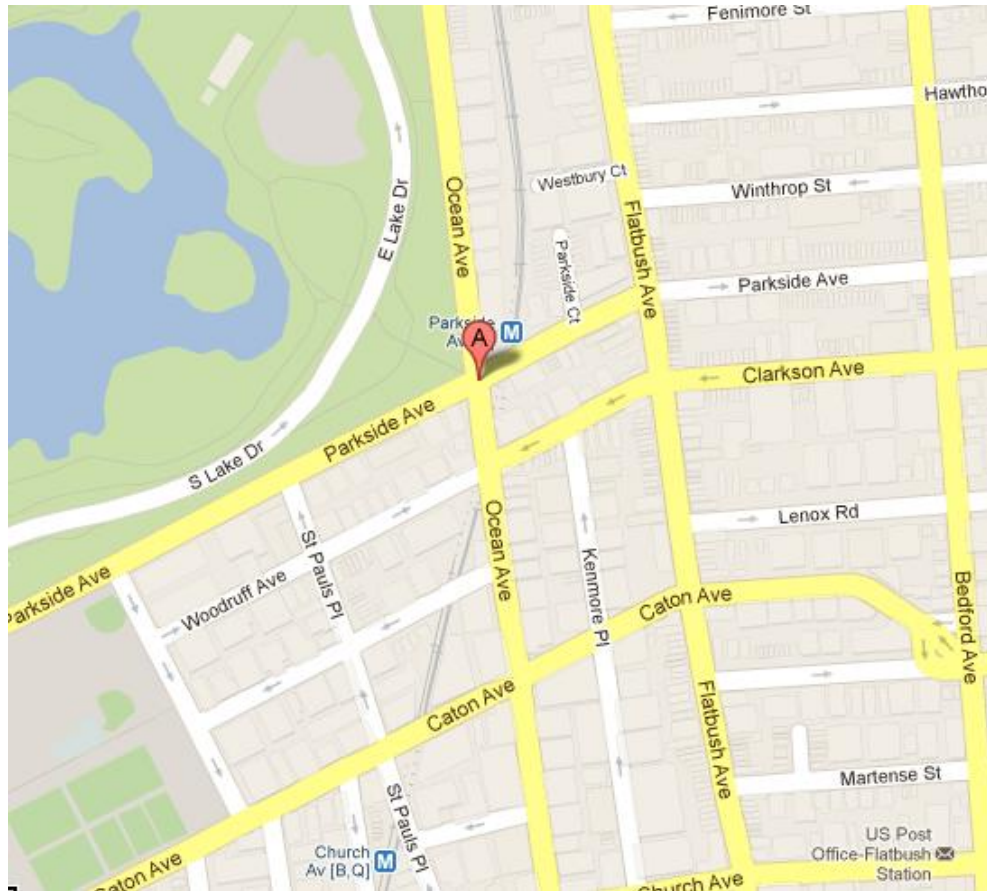
Site Photos



BROOKLYN

Sidewalk: Ocean Avenue and Parkside Avenue

Site Map



BROOKLYN

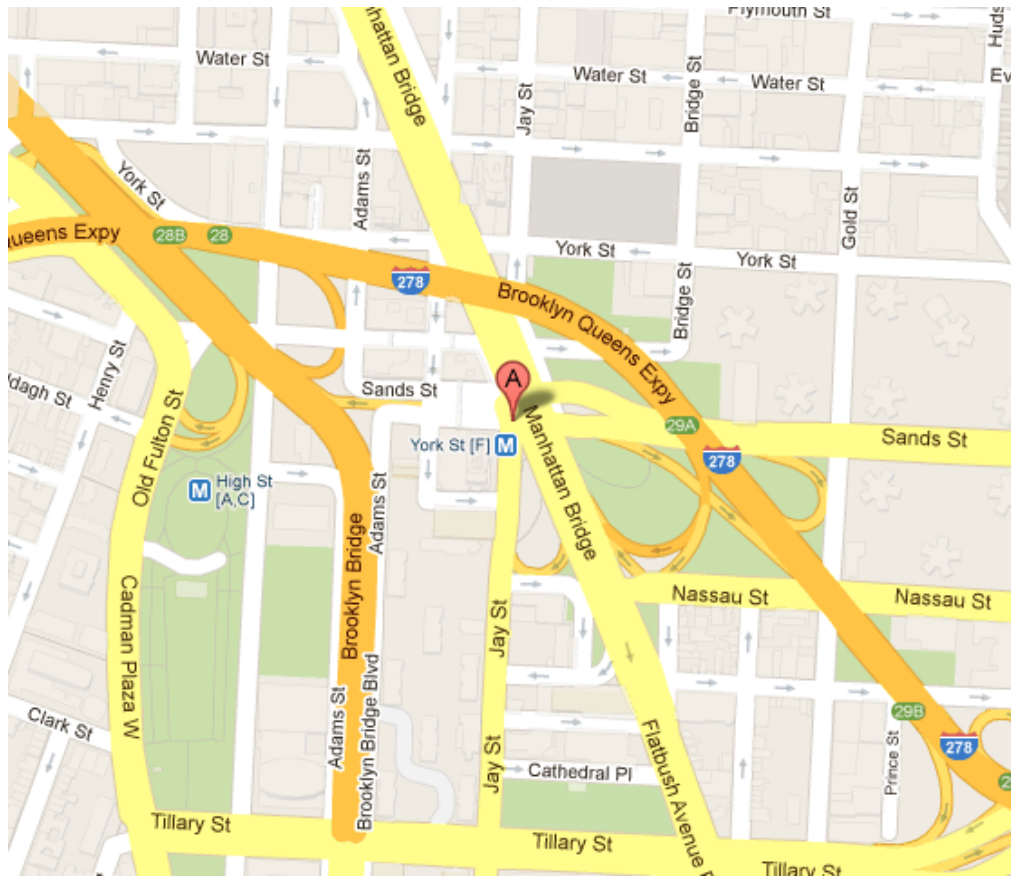
Sidewalk: Ocean Avenue and Parkside Avenue

Site Photos



BROOKLYN

Bridge Underpass: Jay Street and Sands Street Site Map



BROOKLYN

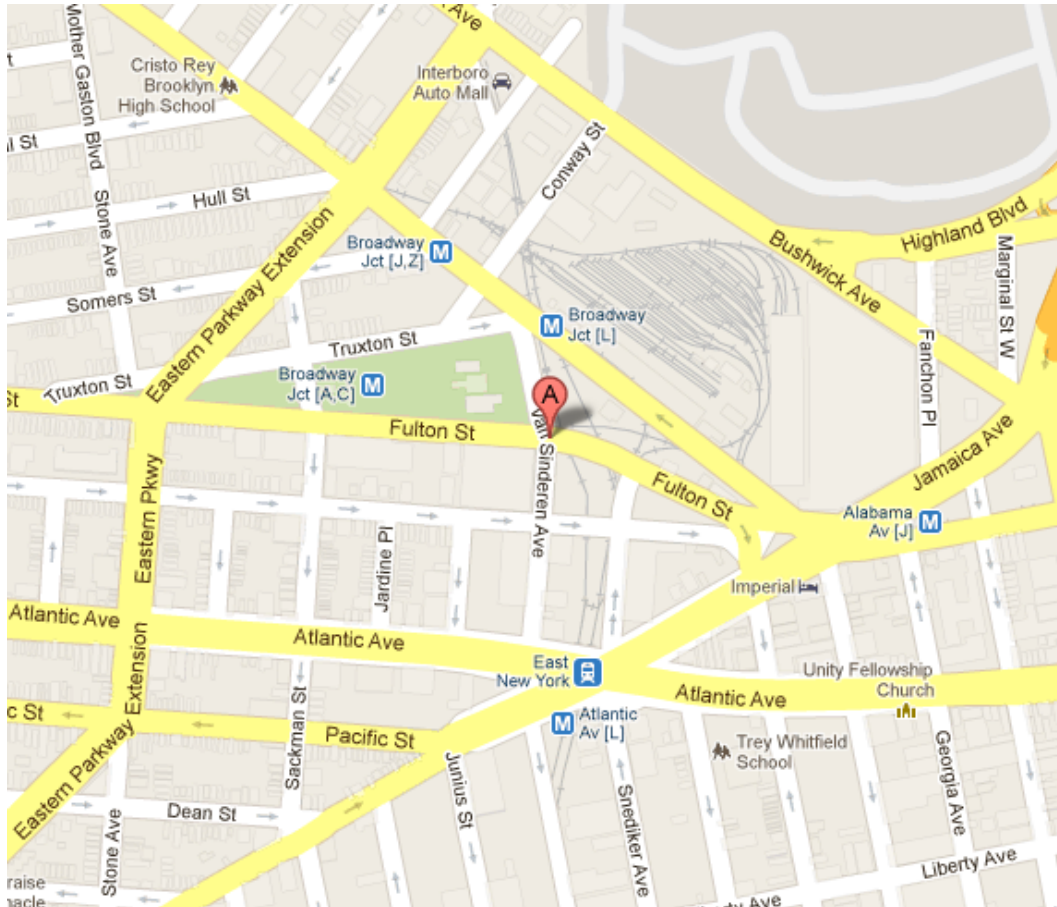
Bridge Underpass: Jay Street and Sands Street Site Photos



BROOKLYN

Sidewalk: Van Sinderen Avenue and Fulton Street

Site Map



BROOKLYN

Sidewalk: Van Sinderen Avenue and Fulton Street

Site Photos



BROOKLYN

Sidewalk: Columbia Street between Otsego Street and Sigourney Street


Site Map



BROOKLYN

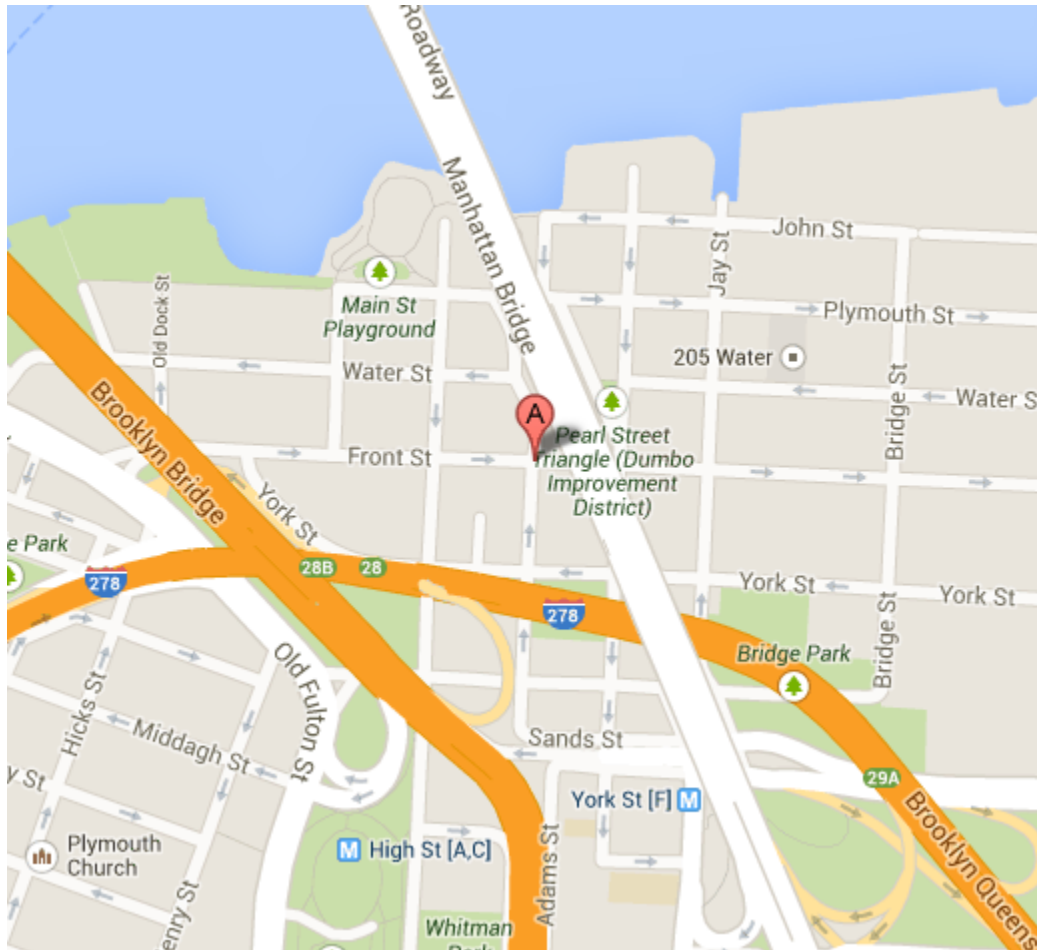
Sidewalk: Columbia Street between Otsego Street and Sigourney Street

Site Photos



BROOKLYN

Corrugated Metal Fence: Front Street and Adams Street Site Map



BROOKLYN

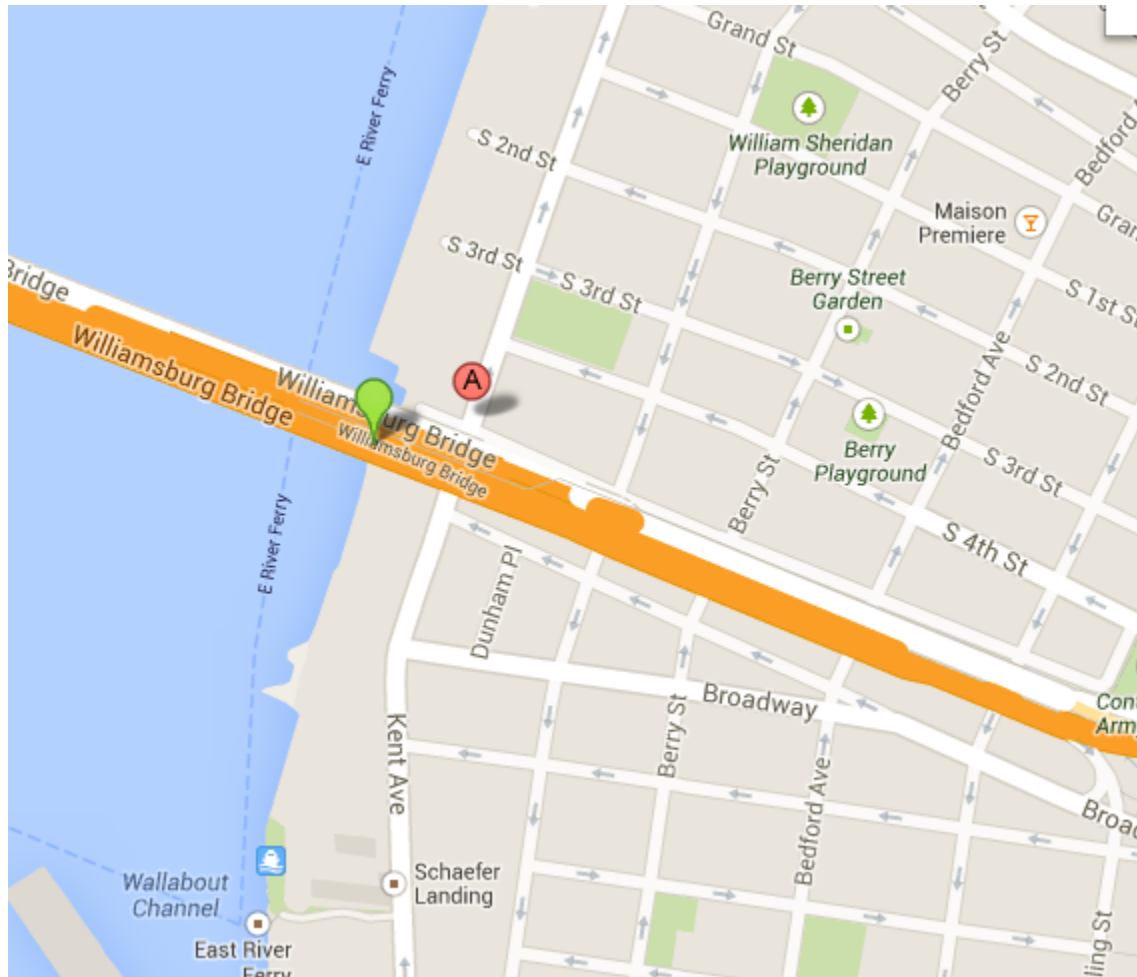
Corrugated Metal Fence: Front Street and Adams Street Site Photo



BROOKLYN

352 Kent Avenue between S. 5th Street and S. 6th Street

Site Map



BROOKLYN

352 Kent Avenue between S. 5th Street and S. 6th Street

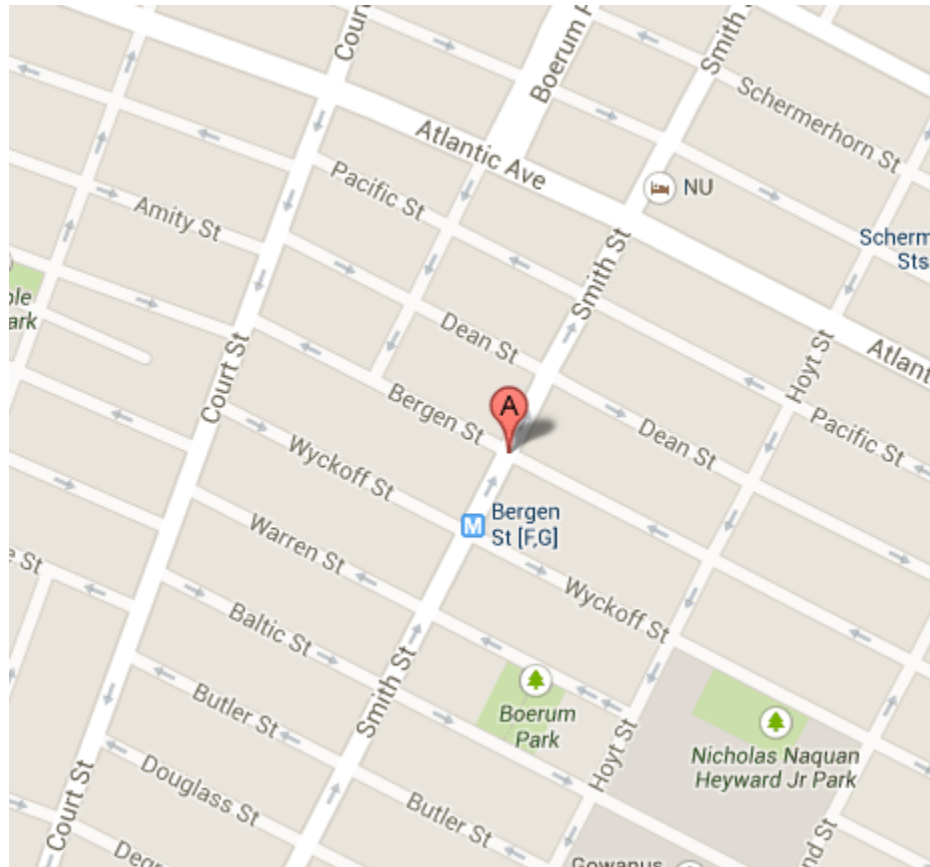
Site Photo



BROOKLYN

Curb Extension: Bergen Street and Smith Street

Site Map



BROOKLYN

Curb Extension: Bergen Street and Smith Street Site Photo



MANHATTAN

Sidewalk: 97th Street between Columbus Avenue and Amsterdam Avenue

Site Map



MANHATAN

Sidewalk: 97th Street between Columbus Avenue and Amsterdam Avenue

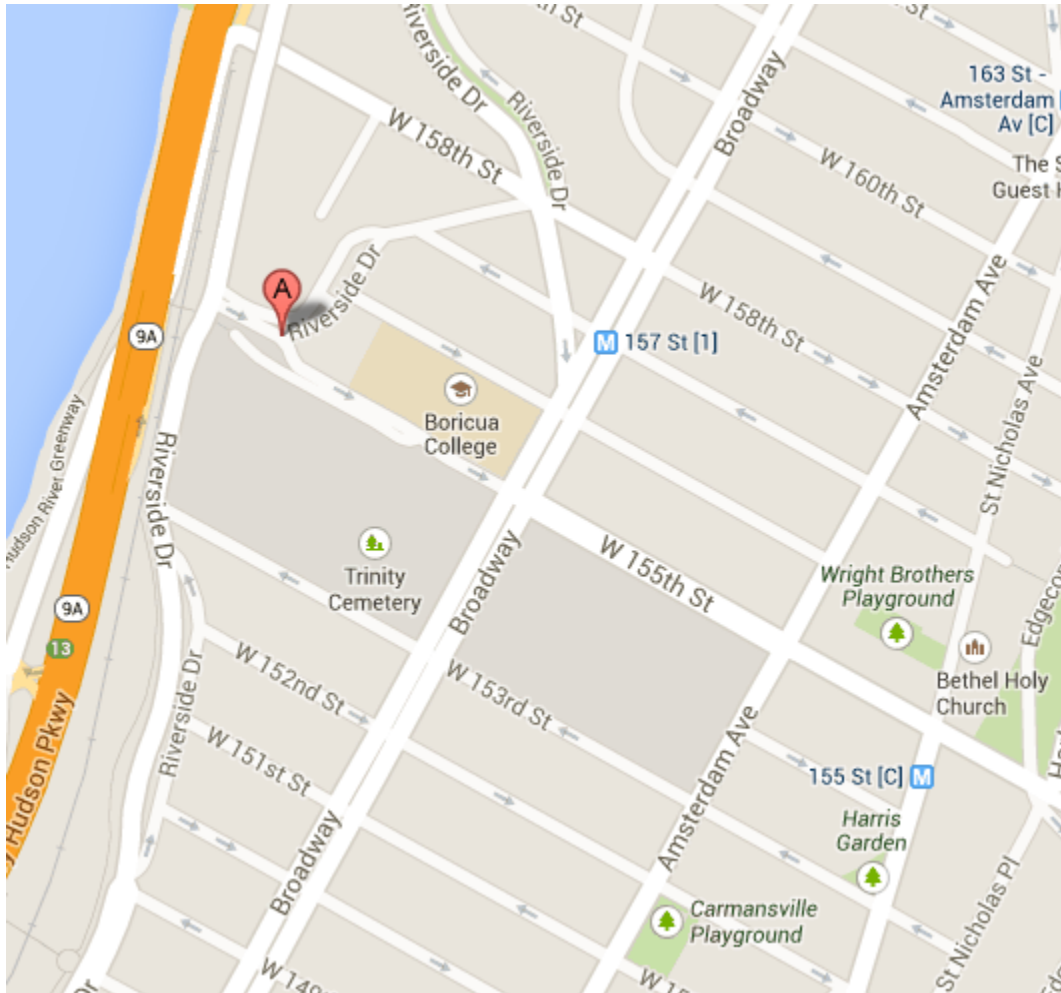
Site Photos



MANHATTAN

Overlook: W. 155th Street and Riverside Drive

Site Map



MANHATTAN

Overlook: W. 155th Street and Riverside Drive

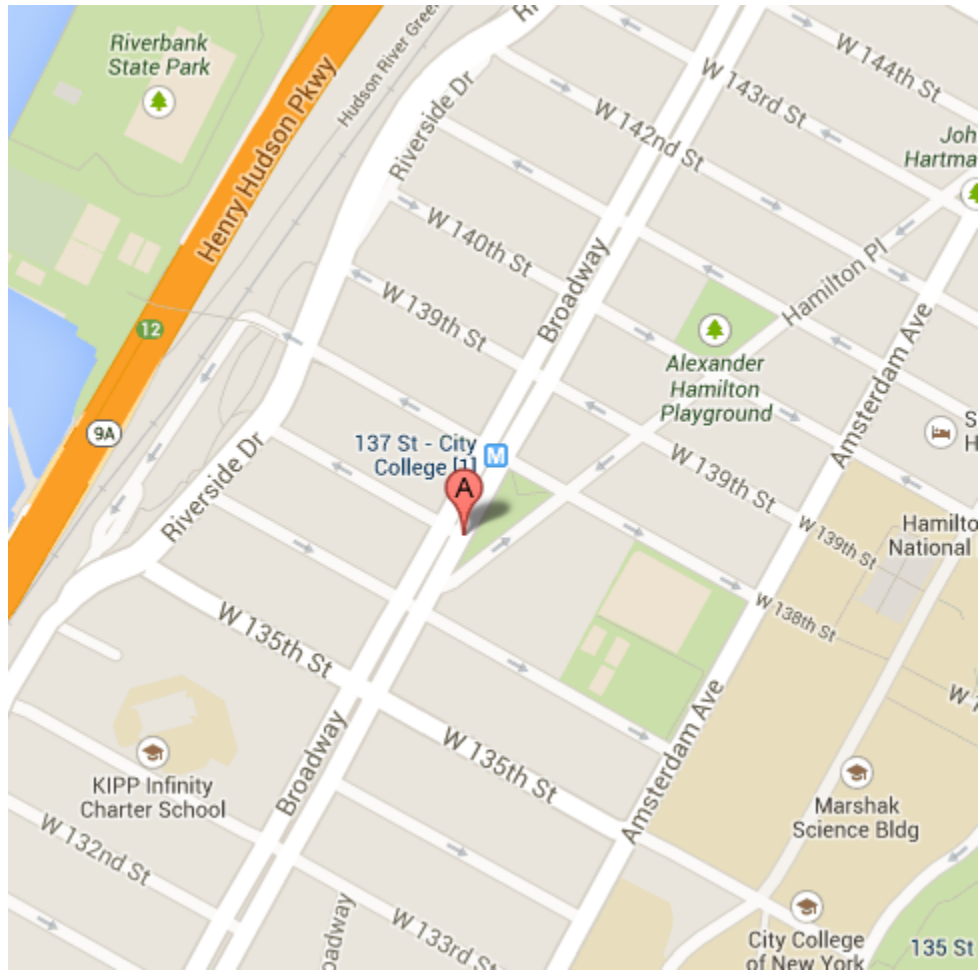
Site Photo



MANHATTAN

Triangle: W. 137th Street and Broadway


Site Map



MANHATTAN

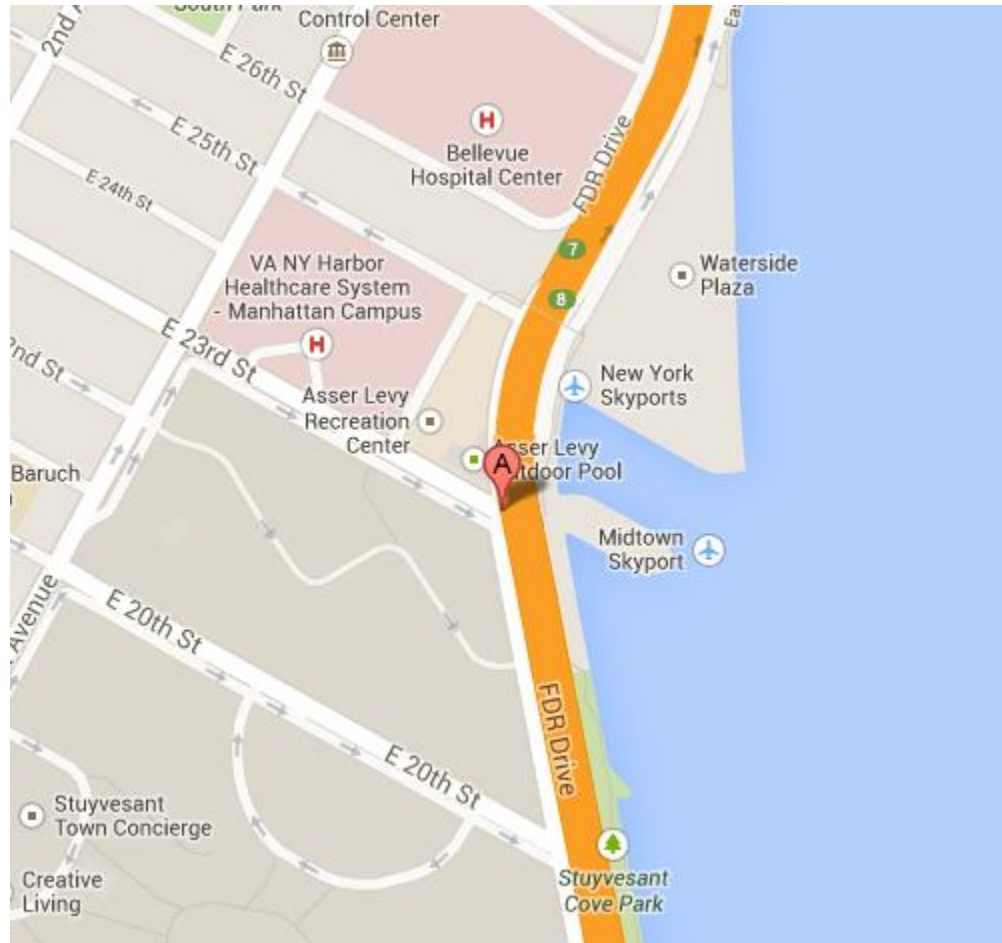
Triangle: W. 137th Street and Broadway

Site Photo



MANHATTAN

Plaza: Waterside Plaza, FDR Drive Service Road between 23rd Street and 24th Street
Site Map



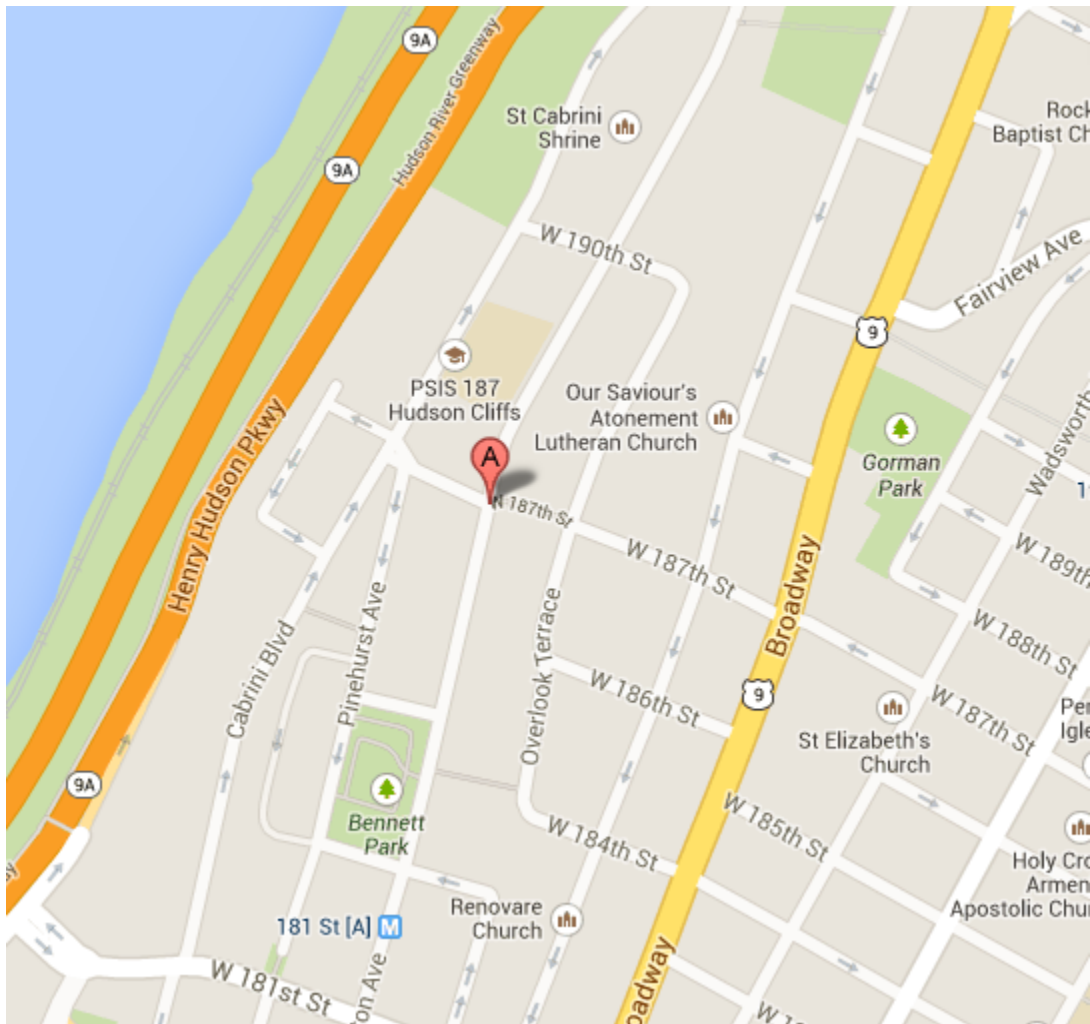
MANHATTAN

Plaza: Waterside Plaza, FDR Drive Service Road between 23rd Street and 24th Street
Site Photo



MANHATTAN

Step Street: W. 187th Street between Fort Washington Avenue and Overlook Terrace
Site Map



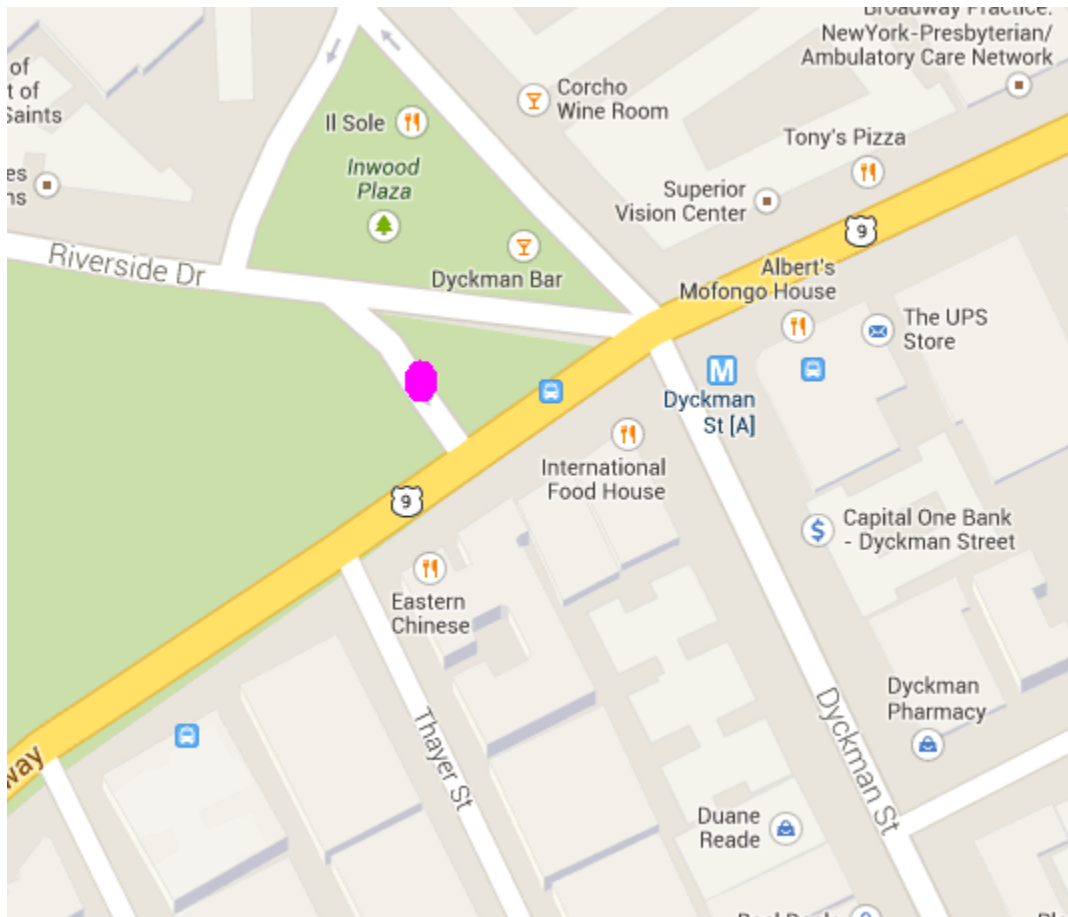
MANHATTAN

Step Street: W. 187th Street between Fort Washington Avenue and Overlook Terrace
Site Photo



MANHATTAN

Triangle: Riverside Drive and Broadway Site Map



MANHATTAN

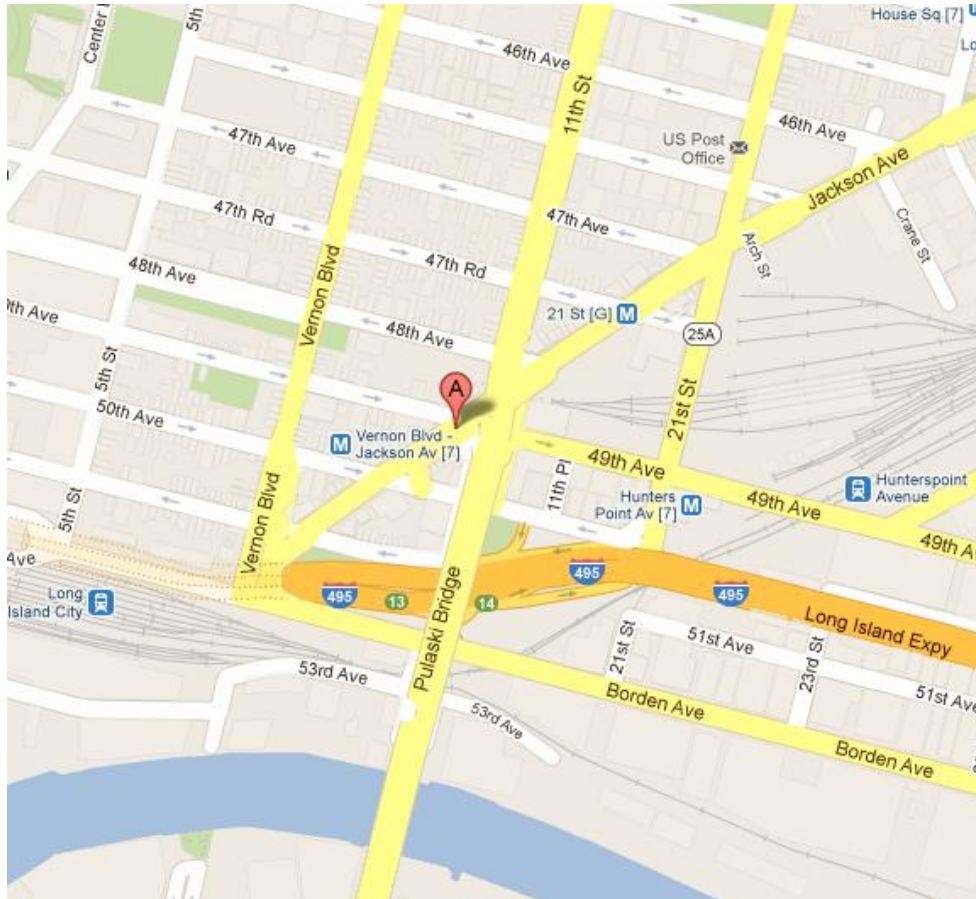
Triangle: Riverside Drive and Broadway

Site Photo



QUEENS

Triangle: Jackson Avenue and 11th Street Site Map



QUEENS

Triangle: Jackson Avenue and 11th Street

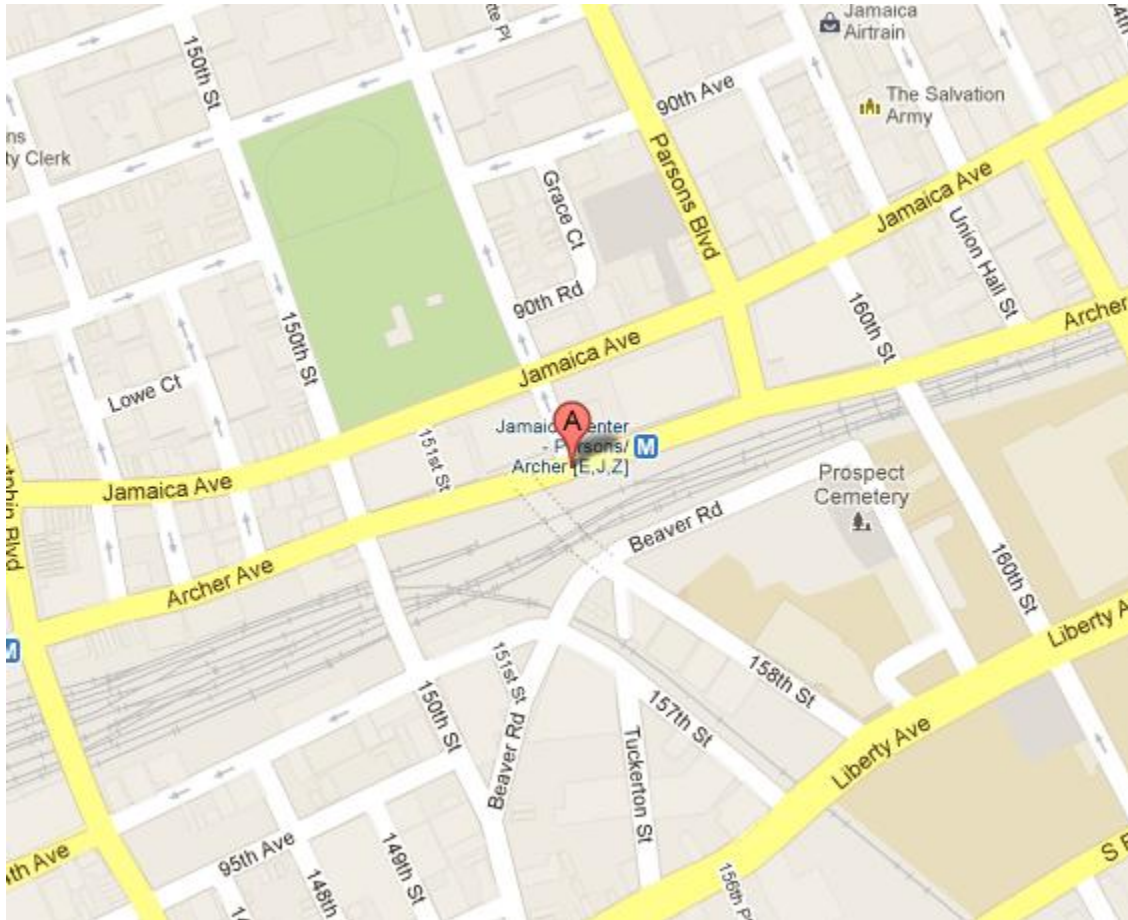
Site Photos



QUEENS

Sidewalk: Archer Avenue between 153rd Street and 158th Street

Site Map



QUEENS

Sidewalk: Archer Avenue between 153rd Street and 158th Street

Site Photos



QUEENS

Fence: Vernon Boulevard and Queens Plaza North

Site Map



QUEENS

Fence: Vernon Boulevard and Queens Plaza North

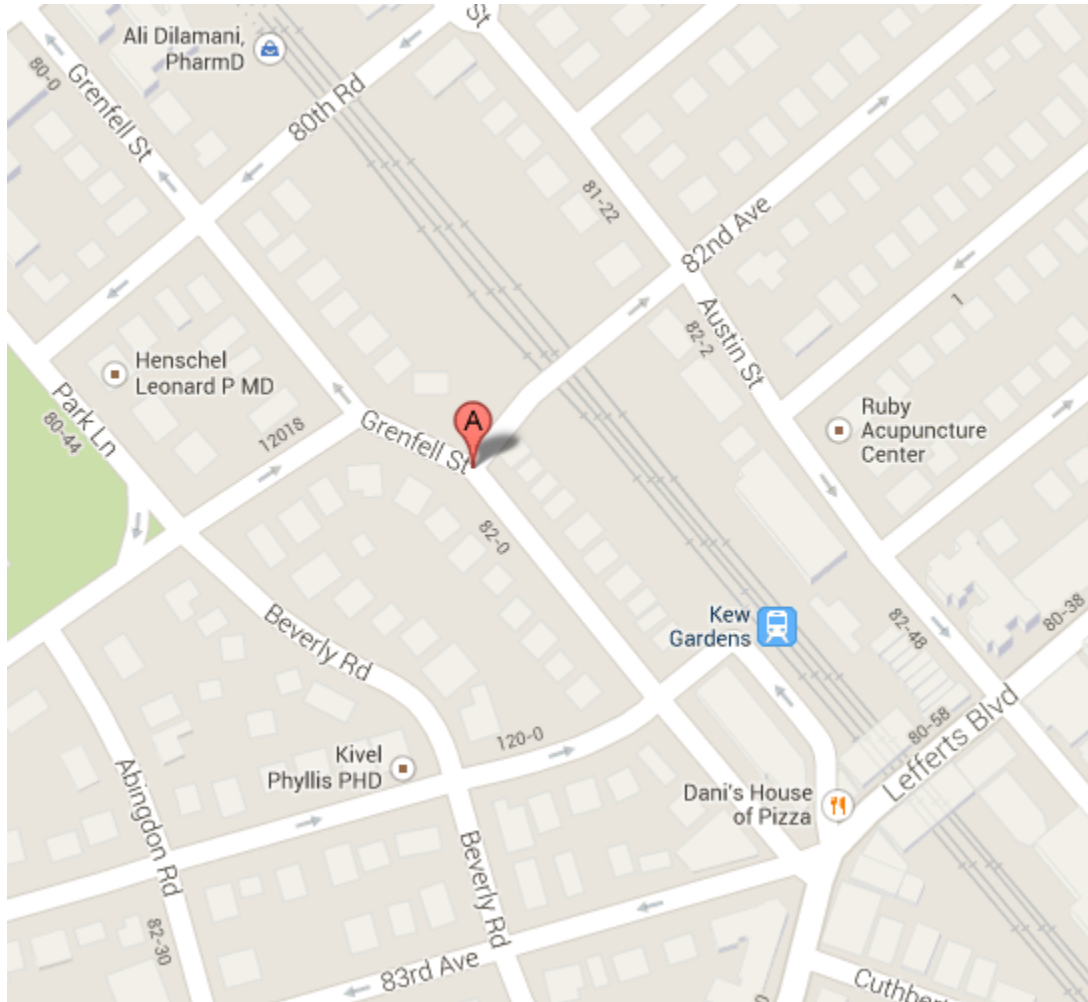
Site Photo



QUEENS

Bridge: 82nd Avenue between Austin Street and Grenfell Street

Site Map



QUEENS

Bridge: 82nd Avenue between Austin Street and Grenfell Street

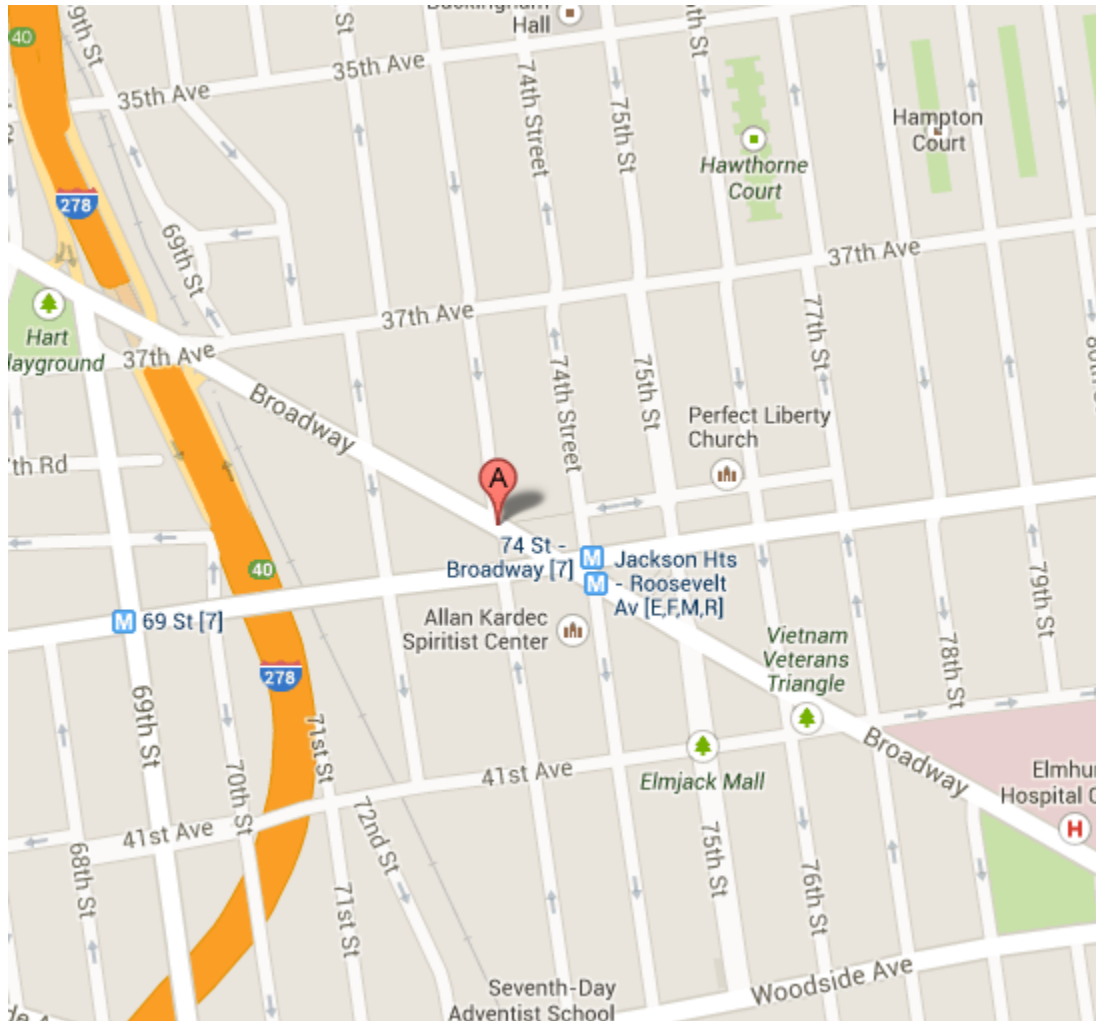
Site Photo



QUEENS

Sidewalk: 73rd Street and Broadway at Roosevelt Avenue

Site Map



QUEENS

Sidewalk: 73rd Street and Broadway at Roosevelt Avenue

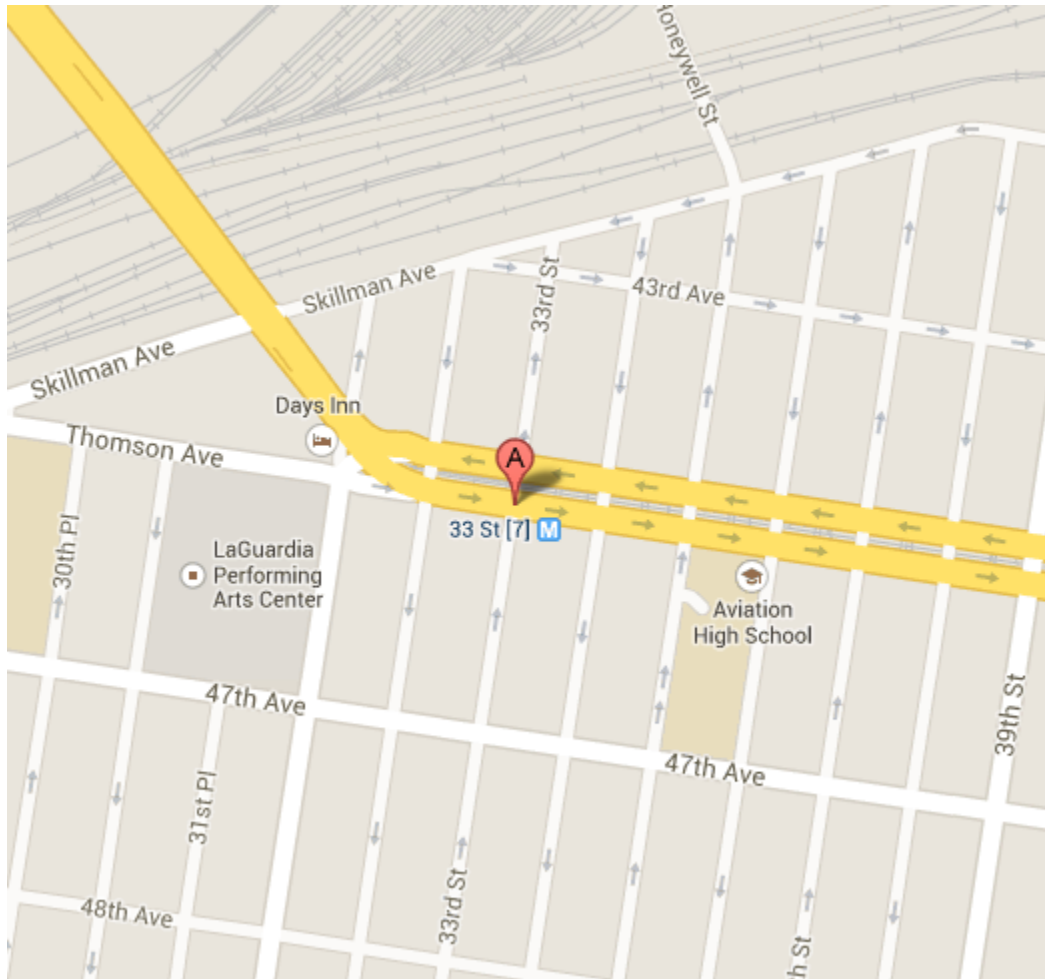
Site Photo



QUEENS

Plaza: 33rd Street and Queens Boulevard

Site Map



QUEENS

Plaza: 33rd Street and Queens Boulevard

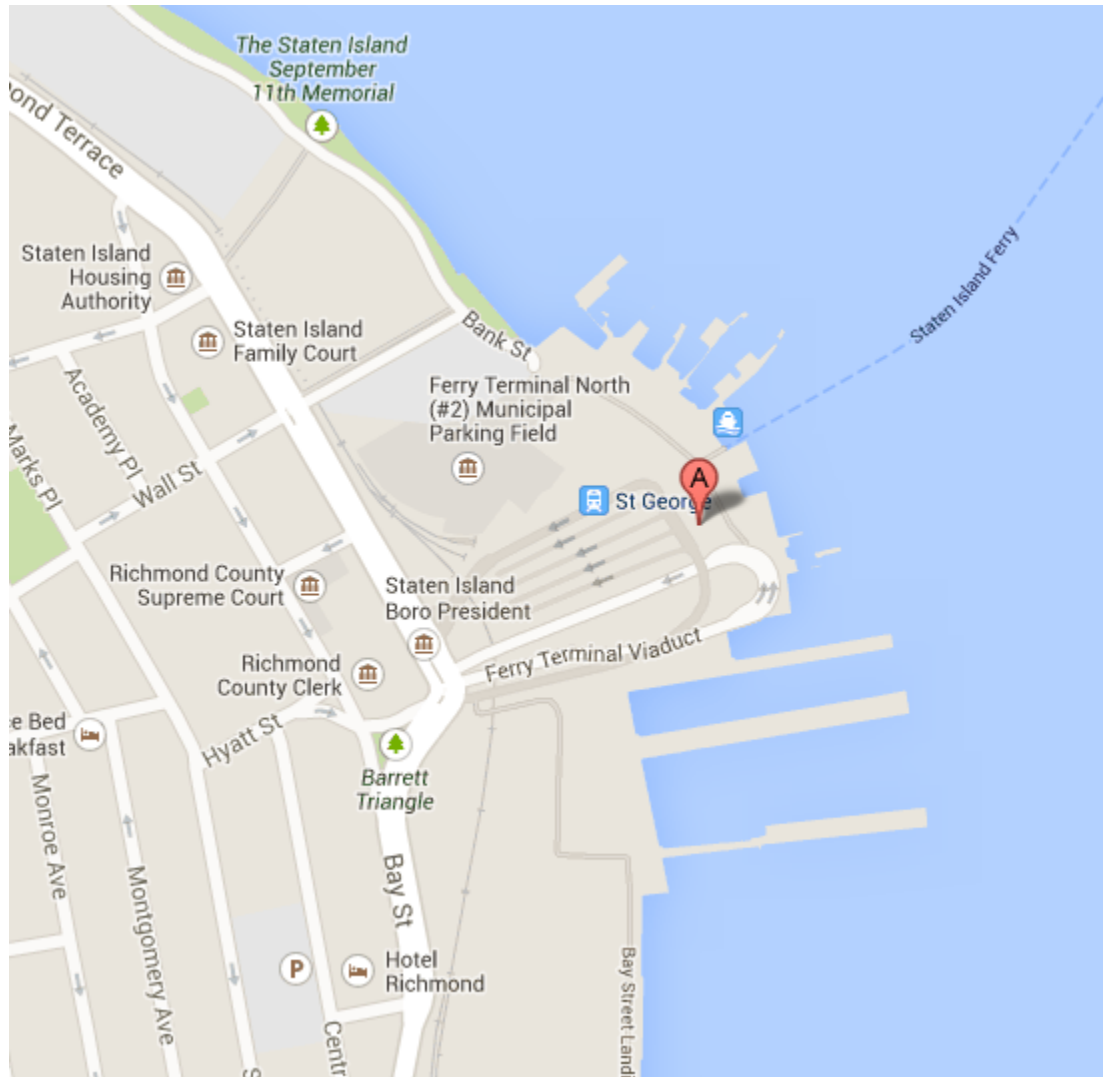
Site Photo



STATEN ISLAND

Plaza: St. George Ferry Terminal, Richmond Terrace Plaza, 1 Bay Street

Site Map



STATEN ISLAND

Plaza: St. George Ferry Terminal, Grand Staircase Plaza, 1 Bay Street

Site Photo



STATEN ISLAND

Chain-Link Fence: Richmond Terrace between Jewett Avenue and Rector Street Site Map



STATEN ISLAND

**Chain-Link Fence: Richmond Terrace between Jewett Avenue and Rector Street
Site Photo**

