



New York City Department of Health and Mental Hygiene (NYC DOHMH)
Bureau of Environmental Surveillance and Policy

New York City Neighborhood Definitions Used by the Environmental Public Health Tracking Portal to Categorize Poverty Level

United Hospital Fund (UHF 42)

NYC Bureau of Vital Statistics (BVS)
NYC Lead Poisoning Prevention Program (LPPP)
NYC Poison Control Center (PCC)
NYS Cancer Registry
NYS Congenital Malformations Registry (CMR)
NYS Pesticide Sales and Use Registry (PSUR)
NYS SPARCS – Inpatient Hospitalization Data

United Hospital Fund (UHF 34)

NYC Community Health Survey (CHS)

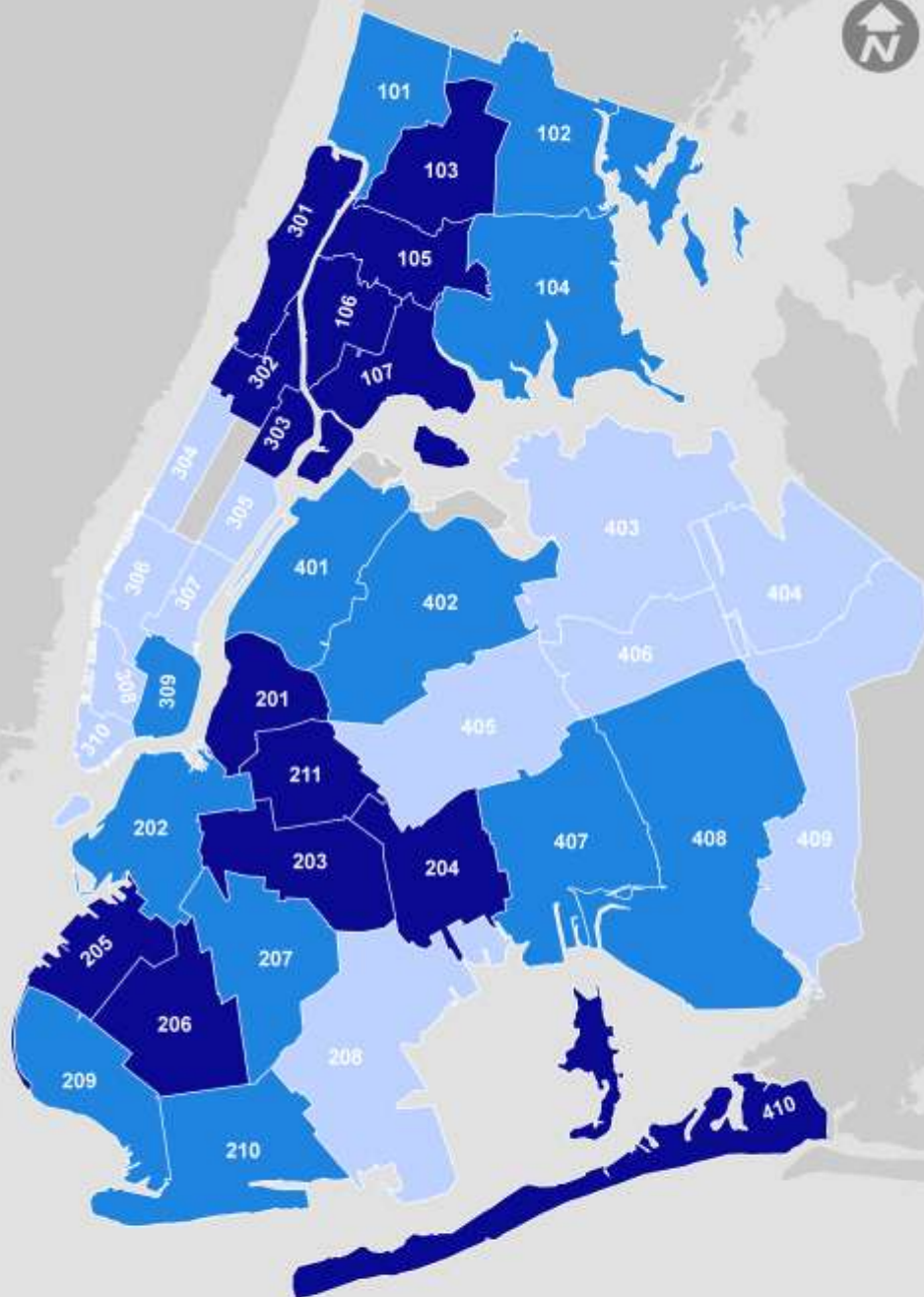
Subborough

Fire Department of New York (FDNY)
NYC Housing and Vacancy Survey (HVS)
US Census 2000

Neighborhood Poverty by UHF 42

Poverty Level

- High
- Medium
- Low



Poverty Definition:

Neighborhoods defined by UHF 42 were ranked according to the percentage of residents with income below 200% of the federal poverty standard (US Census 2000). Rankings were then divided into tertiles (3 groupings containing 14 neighborhoods each). This results in a low poverty grouping containing neighborhoods with less than 30.2% of residents below 200% poverty, and a high poverty grouping containing neighborhoods with more than 42.7% of residents below 200% poverty. Neighborhoods defined by subborough and UHF 34 used the same category cutpoints, which also form approximate tertiles.

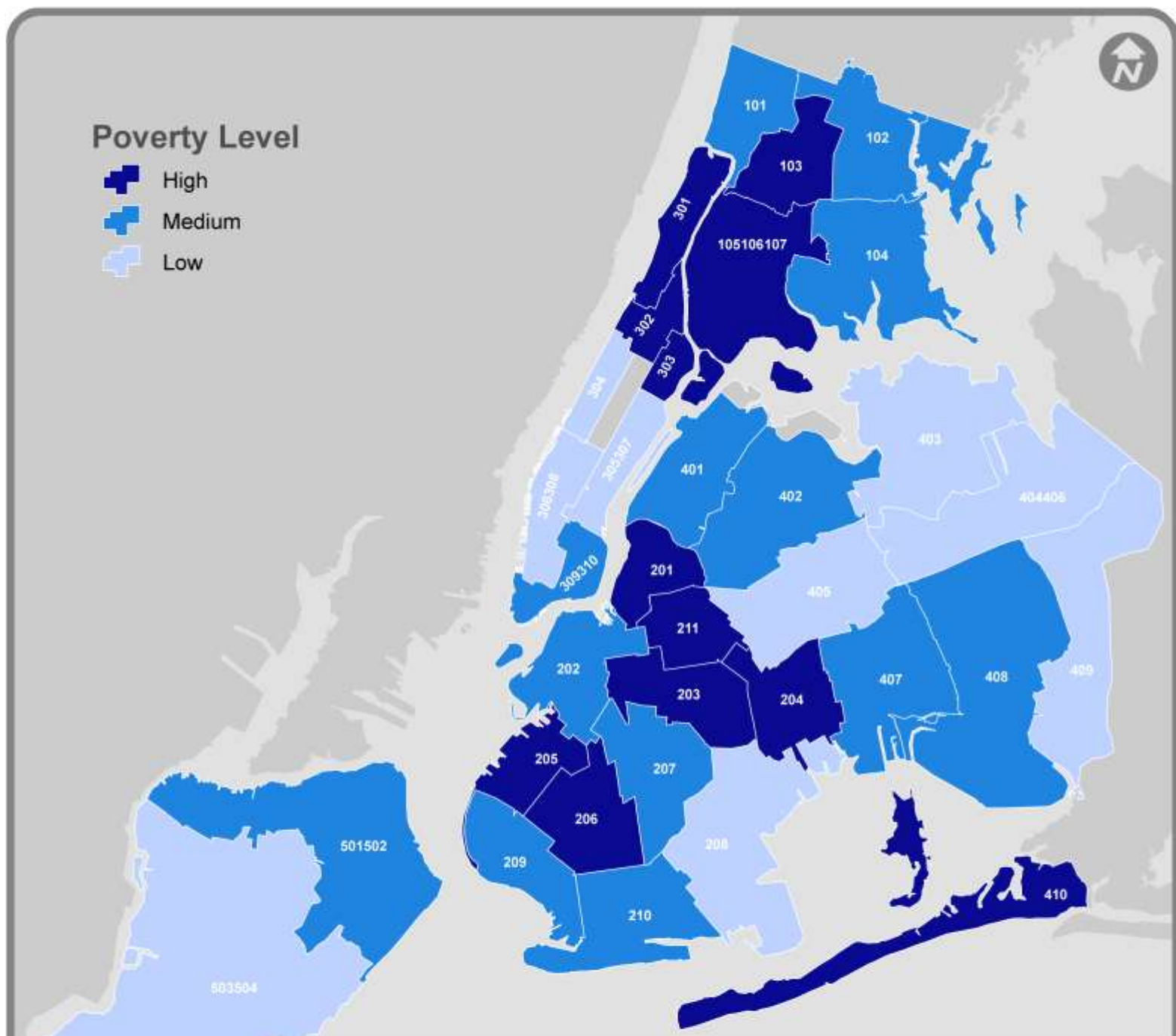
Neighborhood Definition:

United Hospital Fund (UHF) Neighborhoods (42) consist of 42 adjoining zip code areas with similar characteristics, designated to approximate New York City Community Planning Districts.

UHF 42 Neighborhood Names:

ID Number	Name	Poverty Level
103	Fordham - Bronx Pk	High
105	Crotona -Tremont	High
106	High Bridge - Morrisania	High
107	Hunts Point - Mott Haven	High
201	Greenpoint	High
203	Bedford Stuyvesant - Crown Heights	High
204	East New York	High
205	Sunset Park	High
206	Borough Park	High
211	Williamsburg - Bushwick	High
301	Washington Heights	High
302	Central Harlem - Morningside Heights	High
303	East Harlem	High
410	Rockaways	High
101	Kingsbridge - Riverdale	Medium
102	Northeast Bronx	Medium
104	Pelham - Throgs Neck	Medium
202	Downtown - Heights - Slope	Medium
207	East Flatbush - Flatbush	Medium
209	Bensonhurst - Bay Ridge	Medium
210	Coney Island - Sheepshead Bay	Medium
309	Union Square - Lower East Side	Medium
401	Long Island City - Astoria	Medium
402	West Queens	Medium
407	Southwest Queens	Medium
408	Jamaica	Medium
501	Port Richmond	Medium
502	Stapleton - St. George	Medium
208	Canarsie - Flatlands	Low
304	Upper West Side	Low
305	Upper East Side	Low
306	Chelsea - Clinton	Low
307	Gramercy Park - Murray Hill	Low
308	Greenwich Village - Soho	Low
310	Lower Manhattan	Low
403	Flushing - Clearview	Low
404	Bayside - Little Neck	Low
405	Ridgewood - Forest Hills	Low
406	Fresh Meadows	Low
409	Southeast Queens	Low
503	Willowbrook	Low
504	South Beach - Tottenville	Low

Neighborhood Poverty by UHF 34



Poverty Definition:
 Neighborhoods defined by UHF 42 were ranked according to the percentage of residents with income below 200% of the federal poverty standard (US Census 2000). Rankings were then divided into tertiles (3 groupings containing 14 neighborhoods each). This results in a low poverty grouping containing neighborhoods with less than 30.2% of residents below 200% poverty, and a high poverty grouping containing neighborhoods with more than 42.7% of residents below 200% poverty. Neighborhoods defined by subborough and UHF 34 used the same category cutpoints, which also form approximate tertiles.

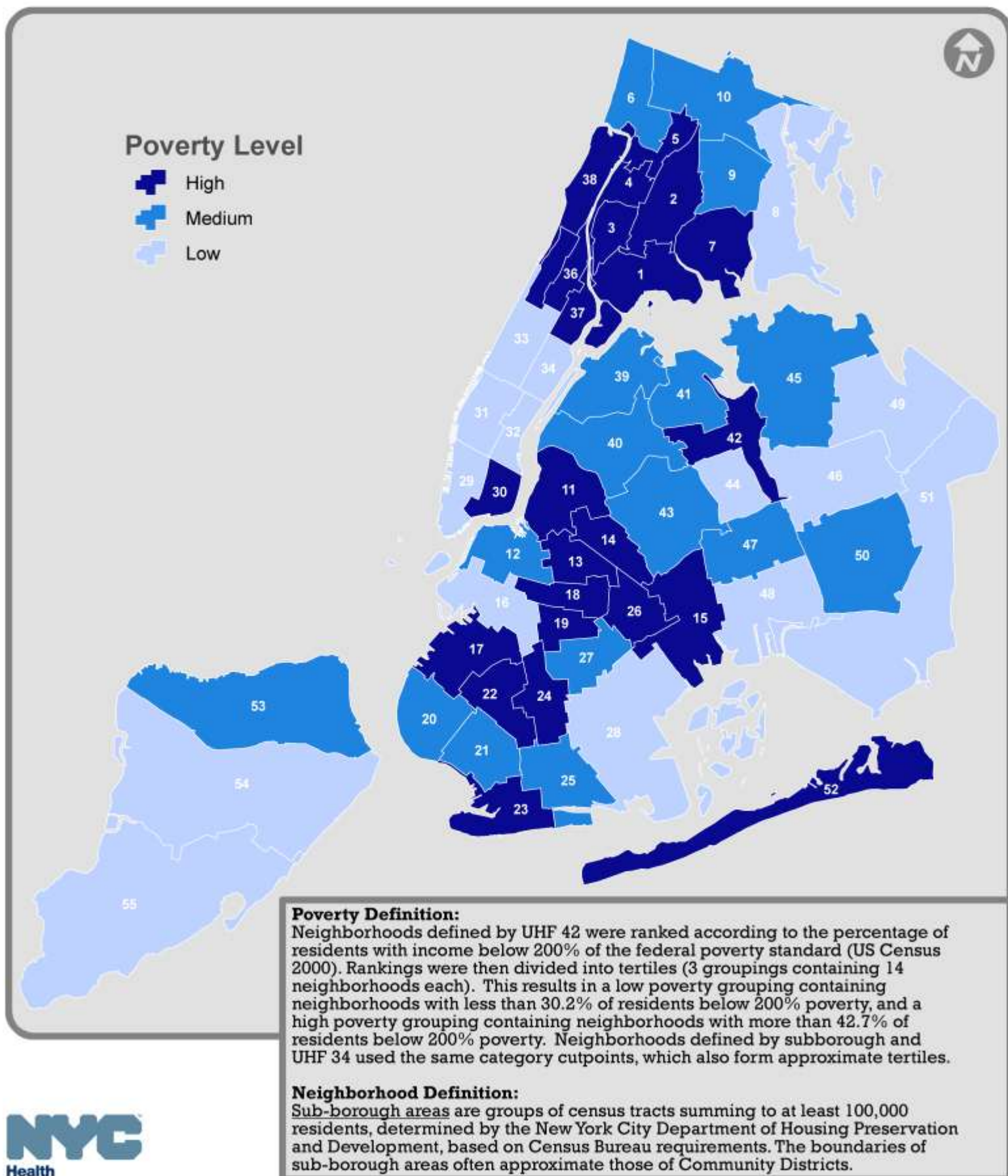
Neighborhood Definition:
 United Hospital Fund (UHF) Neighborhoods (34) consist of 34 adjoining zip code areas with similar characteristics. The grouping was developed for the Health Department's annual Community Health Survey to increase the statistical power of the sample size by combining several of the UHF 42 neighborhoods.



UHF 34 Neighborhood Names:

ID Number	Name	Poverty Level
103	Fordham - Bronx Pk	High
201	Greenpoint	High
203	BedFord Stuyvesant - Crown Heights	High
204	East New York	High
205	Sunset Park	High
206	Borough Park	High
211	Williamsburg - Bushwick	High
301	Washington Heights	High
302	Central Harlem - Morningside Heights	High
303	East Harlem	High
410	Rockaways	High
105106107	South Bronx	High
101	Kingsbridge - Riverdale	Medium
102	Northeast Bronx	Medium
104	Pelham - Throgs Neck	Medium
202	Downtown - Heights - Slope	Medium
207	East Flatbush - Flatbush	Medium
209	Bensonhurst - Bay Ridge	Medium
210	Coney Island - Sheepshead Bay	Medium
401	Long Island City - Astoria	Medium
402	West Queens	Medium
407	Southwest Queens	Medium
408	Jamaica	Medium
309310	Union Square-Lower Manhattan	Medium
501502	Northern SI	Medium
208	Canarsie - Flatlands	Low
304	Upper West Side	Low
403	Flushing - Clearview	Low
405	Ridgewood - Forest Hills	Low
409	Southeast Queens	Low
305307	Upper East Side-Gramercy	Low
306308	Chelsea-Village	Low
404406	Bayside Little Neck-Fresh Meadows	Low
503504	Southern SI	Low

Neighborhood Poverty by Sub-Borough



Sub-Borough Neighborhood Names:

ID Number	Name	Poverty Level
1	Mott Haven/Hunts Point	High
2	Morrisania/East Tremont	High
3	Highbridge/South Concourse	High
4	University Heights/Fordham	High
5	Kingsbridge Heights/Mosholu	High
7	Soundview/Parkchester	High
11	Williamsburg/Greenpoint	High
13	Bedford Stuyvesant	High
14	Bushwick	High
15	East New York/Starret City	High
17	Sunset Park	High
18	N. Crown Heights/Prospect Heights	High
19	South Crown Heights	High
22	Borough Park	High
23	Coney Island	High
24	Flatbush	High
26	Brownsville/Ocean Hill	High
30	Lower East Side/Chinatown	High
35	Morningside Heights/Hamilton Heights	High
36	Central Harlem	High
37	East Harlem	High
38	Washington Heights/Inwood	High
42	Elmhurst/Corona	High
52	Rockaways	High
6	Riverdale/Kingsbridge	Medium
9	Pelham Parkway	Medium
10	Williamsbridge/Baychester	Medium
12	Brooklyn Heights/Fort Green	Medium
20	Bay Ridge	Medium
21	Bensonhurst	Medium
25	Sheepshead Bay/Gravsend	Medium
27	East Flatbush	Medium
39	Astoria	Medium
40	Sunnyside/Woodside	Medium
41	Jackson Heights	Medium
43	Middle Village/Ridgewood	Medium
45	Flushing/Whitestone	Medium
47	Kew Gardens/Woodhaven	Medium
50	Jamaica	Medium
53	North Shore	Medium
8	Throgs Neck/Co-op City	Low
16	Park Slope/Carroll Gardens	Low
28	Flatlands/Canarsie	Low
29	Greenwich Village/Financial District	Low
31	Chelsea/Clinton/Midtown	Low
32	Stuyvesant Town/Turtle Bay	Low
33	Upper West Side	Low
34	Upper East Side	Low
44	Forest Hills/Rego Park	Low
46	Hillcrest/Fresh Meadows	Low
48	Howard Beach/South Ozone Park	Low
49	Bayside/Little Neck	Low
51	Bellerose/Rosedale	Low
54	Mid Island	Low
55	South Shore	Low