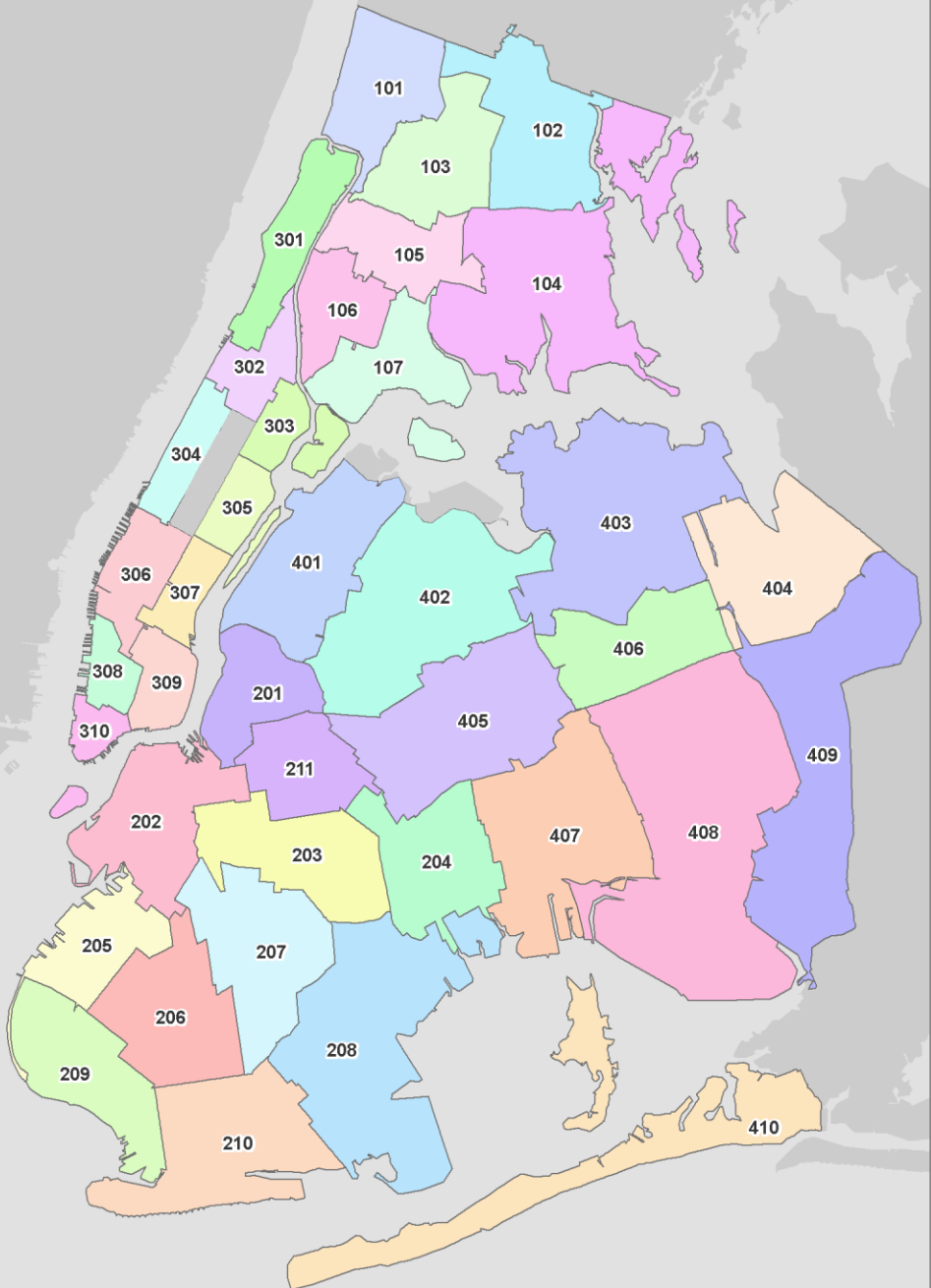


# NYC UHF 42 Neighborhoods

UHF Code	UHF Neighborhood Name
101	Kingsbridge - Riverdale
102	Northeast Bronx
103	Fordham - Bronx Park
104	Pelham - Throgs Neck
105	Crotona - Tremont
106	High Bridge - Morrisania
107	Hunts Point - Mott Haven
201	Greenpoint
202	Downtown - Heights - Slope
203	Bedford Stuyvesant - Crown Heights
204	East New York
205	Sunset Park
206	Borough Park
207	East Flatbush - Flatbush
208	Canarsie - Flatlands
209	Bensonhurst - Bay Ridge
210	Coney Island - Sheepshead Bay
211	Williamsburg - Bushwick
301	Washington Heights - Inwood
302	Central Harlem - Morningside Heights
303	East Harlem
304	Upper West Side
305	Upper East Side
306	Chelsea - Clinton
307	Gramercy Park - Murray Hill
308	Greenwich Village - Soho
309	Union Square - Lower East Side
310	Lower Manhattan
401	Long Island City - Astoria
402	West Queens
403	Flushing - Clearview
404	Bayside - Little Neck
405	Ridgewood - Forest Hills
406	Fresh Meadows
407	Southwest Queens
408	Jamaica
409	Southeast Queens
410	Rockaway
501	Port Richmond
502	Stapleton - St. George
503	Willowbrook
504	South Beach - Tottenville



**Neighborhood Definition:**

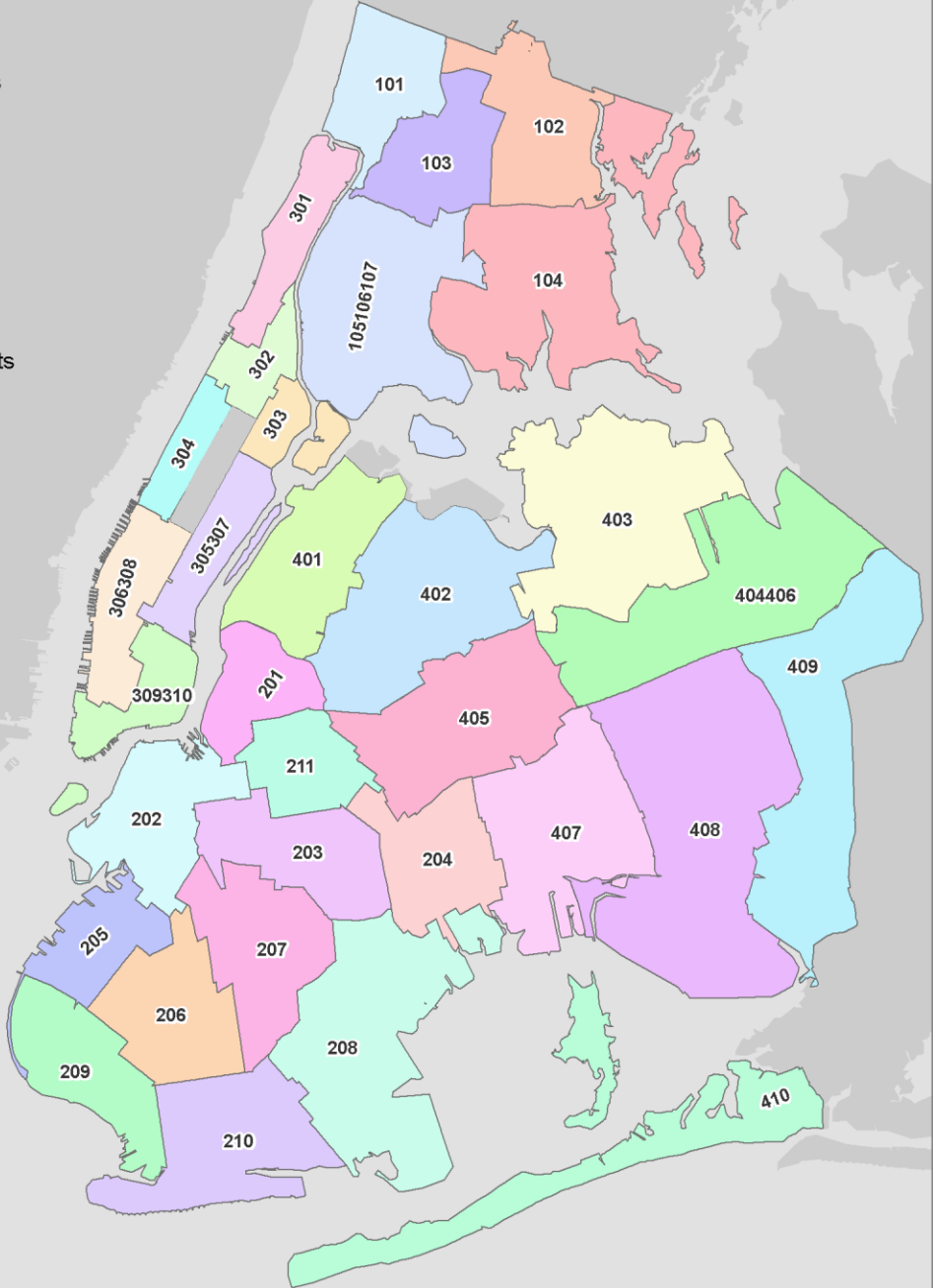
United Hospital Fund (UHF) Neighborhoods (42) consist of 42 neighborhoods made up of adjoining zip code areas, designated to approximate New York City Community Planning Districts.

# NYC UHF 34 Neighborhoods



**UHF34 Code UHF Neighborhood Name**

101	Kingsbridge - Riverdale
102	Northeast Bronx
103	Fordham - Bronx Park
104	Pelham - Throgs Neck
201	Greenpoint
202	Downtown - Heights - Slope
203	Bedford Stuyvesant - Crown Heights
204	East New York
205	Sunset Park
206	Borough Park
207	East Flatbush - Flatbush
208	Canarsie - Flatlands
209	Bensonhurst - Bay Ridge
210	Coney Island - Sheepshead Bay
211	Williamsburg - Bushwick
301	Washington Heights - Inwood
302	Central Harlem - Morningside Heights
303	East Harlem
304	Upper West Side
401	Long Island City - Astoria
402	West Queens
403	Flushing - Clearview
405	Ridgewood - Forest Hills
407	Southwest Queens
408	Jamaica
409	Southeast Queens
410	Rockaway
305307	Upper East Side - Gramercy
306308	Chelsea - Village
309310	Union Square, Lower Manhattan
404406	Bayside - Meadows
501502	Northern SI
503504	Southern SI
105106107	South Bronx



**Neighborhood Definition:**

United Hospital Fund (UHF) Neighborhoods (34) consist of 34 neighborhoods made up of adjoining zip code areas, designated to approximate New York City Community Planning Districts. The grouping was developed for the Health Department's annual Community Health Survey to increase the statistical power of the sample size by combining several of the UHF 42 neighborhoods.

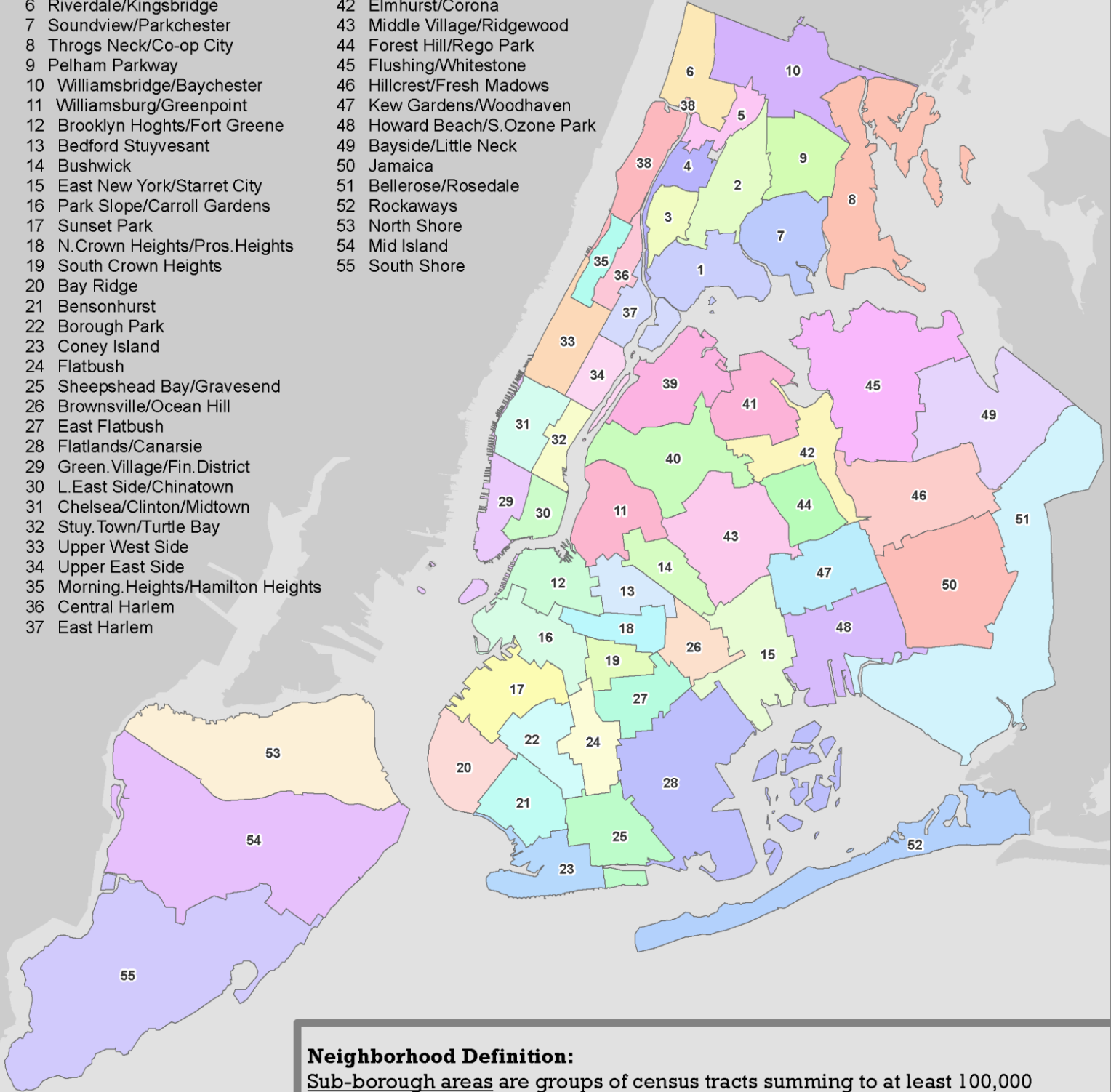
# NYC Sub-Borough Neighborhoods

ID Subboro Name

- 1 Mott Haven/Hunts Point
- 2 Morrisania/East Tremont
- 3 Highbridge/S. Concourse
- 4 Univ. Heights/Fordham
- 5 Kings Heights/Mosholu
- 6 Riverdale/Kingsbridge
- 7 Soundview/Parkchester
- 8 Throgs Neck/Co-op City
- 9 Pelham Parkway
- 10 Williamsbridge/Baychester
- 11 Williamsburg/Greenpoint
- 12 Brooklyn Hoghts/Fort Greene
- 13 Bedford Stuyvesant
- 14 Bushwick
- 15 East New York/Starret City
- 16 Park Slope/Carroll Gardens
- 17 Sunset Park
- 18 N. Crown Heights/Pros. Heights
- 19 South Crown Heights
- 20 Bay Ridge
- 21 Bensonhurst
- 22 Borough Park
- 23 Coney Island
- 24 Flatbush
- 25 Sheepshead Bay/Gravesend
- 26 Brownsville/Ocean Hill
- 27 East Flatbush
- 28 Flatlands/Canarsie
- 29 Green. Village/Fin. District
- 30 L. East Side/Chinatown
- 31 Chelsea/Clinton/Midtown
- 32 Stuy. Town/Turtle Bay
- 33 Upper West Side
- 34 Upper East Side
- 35 Morning. Heights/Hamilton Heights
- 36 Central Harlem
- 37 East Harlem

(Continued)

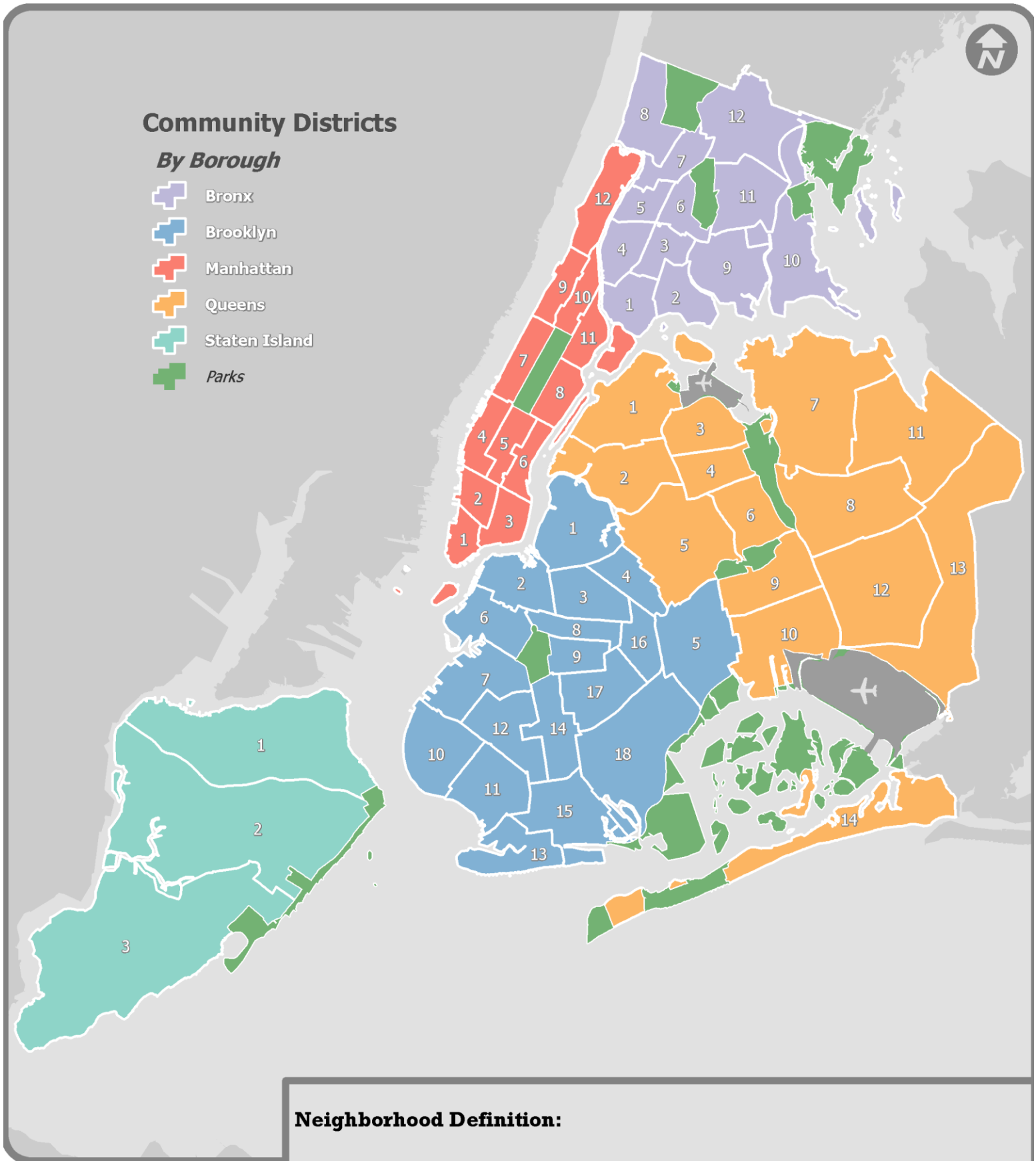
- ID Subboro Name
- 38 Washington Heights/Inwood
- 39 Astoria
- 40 Sunnyside/Woodside
- 41 Jackson Heights
- 42 Elmhurst/Corona
- 43 Middle Village/Ridgewood
- 44 Forest Hill/Rego Park
- 45 Flushing/Whitestone
- 46 Hillcrest/Fresh Madows
- 47 Kew Gardens/Woodhaven
- 48 Howard Beach/S. Ozone Park
- 49 Bayside/Little Neck
- 50 Jamaica
- 51 Bellerose/Rosedale
- 52 Rockaways
- 53 North Shore
- 54 Mid Island
- 55 South Shore



**Neighborhood Definition:**

Sub-borough areas are groups of census tracts summing to at least 100,000 residents, determined by the New York City Department of Housing Preservation and Development. The boundaries of sub-borough areas often approximate those of Community Districts.

# NYC Community Districts with Parks and Airports



## Neighborhood Definition:

Community Districts were established by local law in 1975. There are 59 residential Community Districts in New York City.