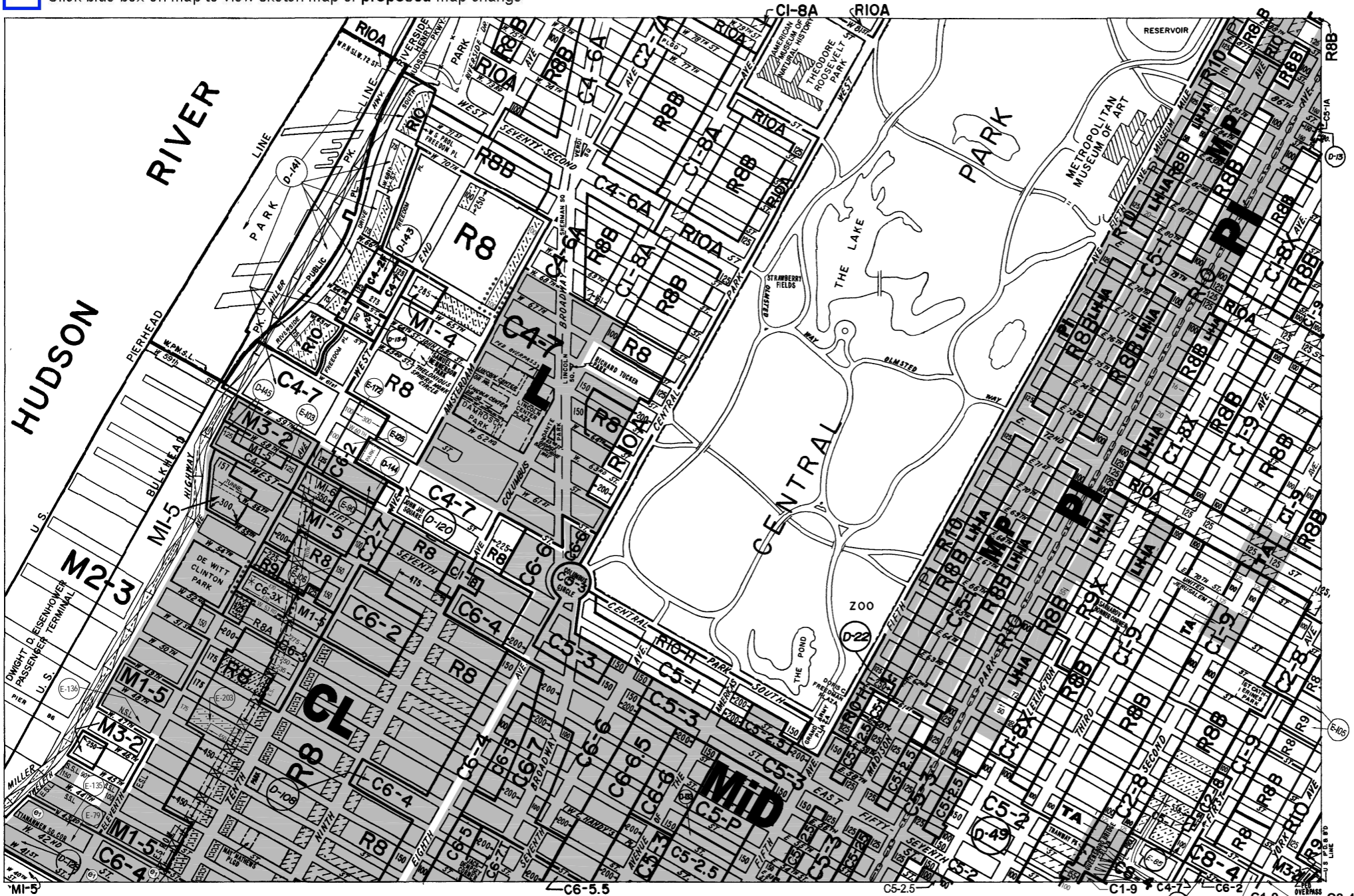




Click blue box on map to view sketch map of proposed map change



ZONING MAP

THE NEW YORK CITY PLANNING COMMISSION

Major Zoning Classifications:
The number(s) and/or letter(s) that follows an R, C or M District designation indicates use, bulk and other controls as described in the text of the Zoning Resolution.

- R – RESIDENTIAL DISTRICT
- C – COMMERCIAL DISTRICT
- M – MANUFACTURING DISTRICT

AREA(S) REZONED

EFFECTIVE DATE(S) OF REZONING:
*5-20-2009 C 080008 ZMM
4-22-2009 C 090132 ZMM

SPECIAL PURPOSE DISTRICT
The letter(s) within the shaded area designates the special purpose district as described in the text of the Zoning Resolution.

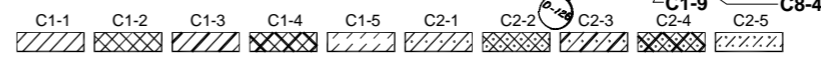

- D – RESTRICTIVE DECLARATION
- E – CITY ENVIRONMENTAL QUALITY REVIEW DECLARATION
- e1 – REFERS TO BLOCKS WITH LOTS SUBJECT TO CEQR DESIGNATION E-137. SEE Z.R. APPENDICES (CEQR DECLARATIONS) FOR LIST OF AFFECTED BLOCK AND LOTS.

MAP KEY

	5d	6b
8a	8c	9a
8b	8d	9b

© Copyrighted by the City of New York

ZONING MAP 8C



NOTE: Where no dimensions for zoning district boundaries appear on the zoning maps, such dimensions are determined in Article VII, Chapter 6 (Location of District Boundaries) of the Zoning Resolution.

NOTE: Zoning information as shown on this map is subject to change. For the most up-to-date zoning information for this map, visit the Zoning section of the Department of City Planning website: www.nyc.gov/planning or contact the Zoning Information Desk at (212) 720-3291.