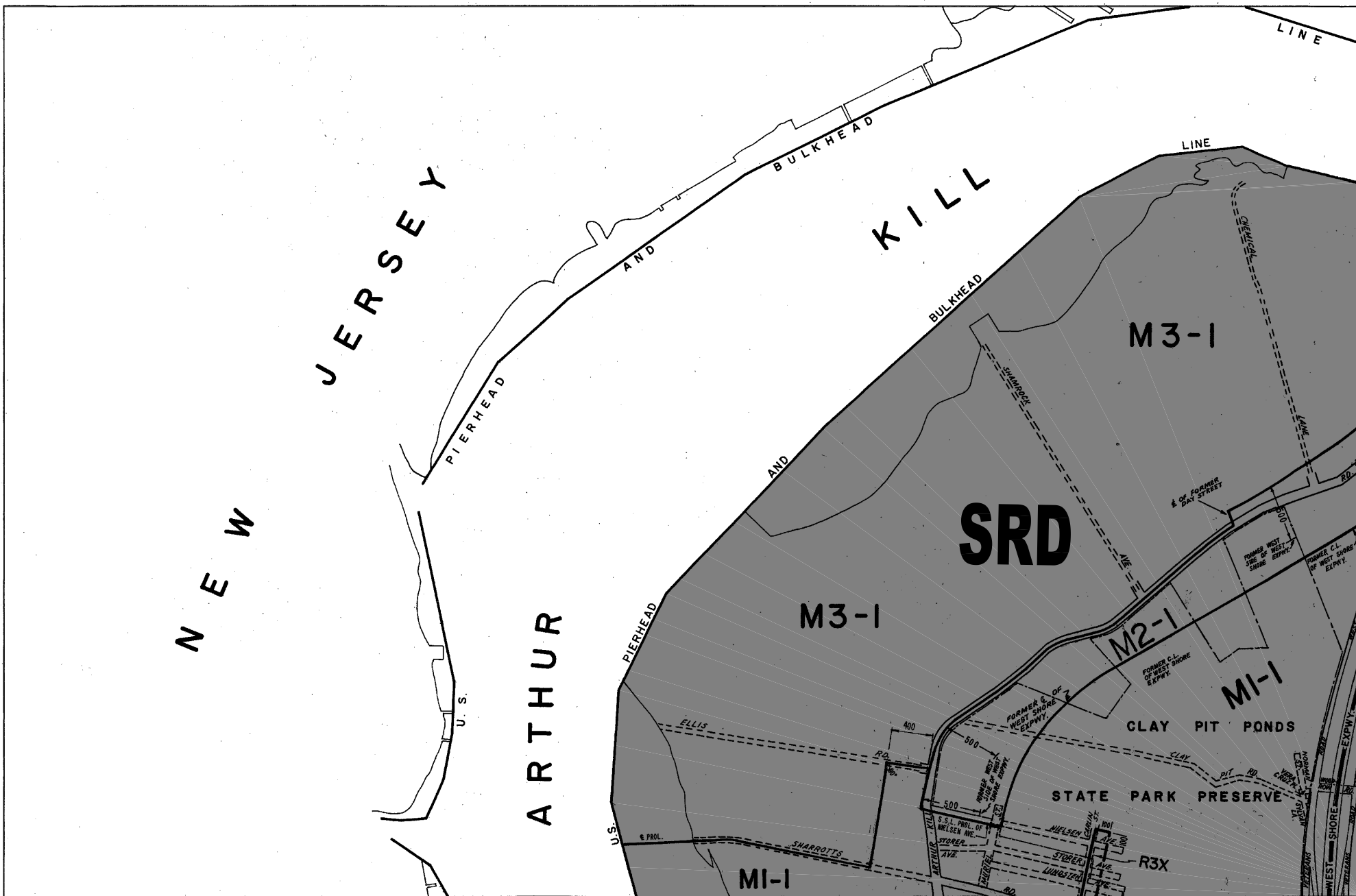




Click blue box on map to view sketch map of **proposed** map change



ZONING MAP

THE NEW YORK CITY PLANNING COMMISSION

Major Zoning Classifications:

The number(s) and/or letter(s) that follows an **R**, **C** or **M** District designation indicates use, bulk and other controls as described in the text of the Zoning Resolution.

- R – RESIDENTIAL DISTRICT
- C – COMMERCIAL DISTRICT
- M – MANUFACTURING DISTRICT

AREA(S) REZONED

EFFECTIVE DATE(S) OF REZONING:

7-27-2000 C 000066 ZMR

SPECIAL PURPOSE DISTRICT
The letter(s) within the shaded area designates the special purpose district as described in the text of the Zoning Resolution.

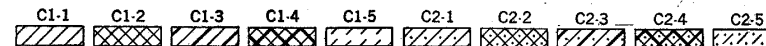
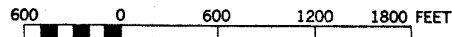
– RESTRICTIVE DECLARATION

– CITY ENVIRONMENTAL QUALITY REVIEW DECLARATION

MAP KEY

		26b
	32c	33a
	32d	33b

© Copyrighted by the City of New York



ZONING MAP **32c**