



# ZONING MAP

THE NEW YORK CITY PLANNING COMMISSION

**Major Zoning Classifications:**  
 The number(s) and/or letter(s) that follows on R, C or M District designation indicates use, bulk and other controls as described in the text of the Zoning Resolution.

- R – RESIDENTIAL DISTRICT
- C – COMMERCIAL DISTRICT
- M – MANUFACTURING DISTRICT

**SPECIAL PURPOSE DISTRICT**  
 The letter(s) within the shaded area designates the special purpose district as described in the text of the Zoning Resolution.

**AREA(S) REZONED**

**Effective Date(s) of Rezoning:**  
 09-27-2000 C 000151 ZMR

**Special Requirements:**  
 For a list of lots subject to CEQR environmental requirements, see APPENDIX C.  
 For a list of lots subject to "D" restrictive declarations, see APPENDIX D.  
 For Inclusionary Housing designated areas on this map, see APPENDIX F.

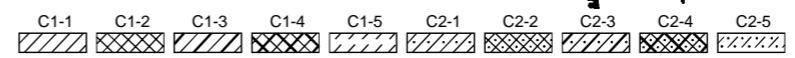
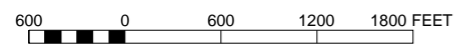
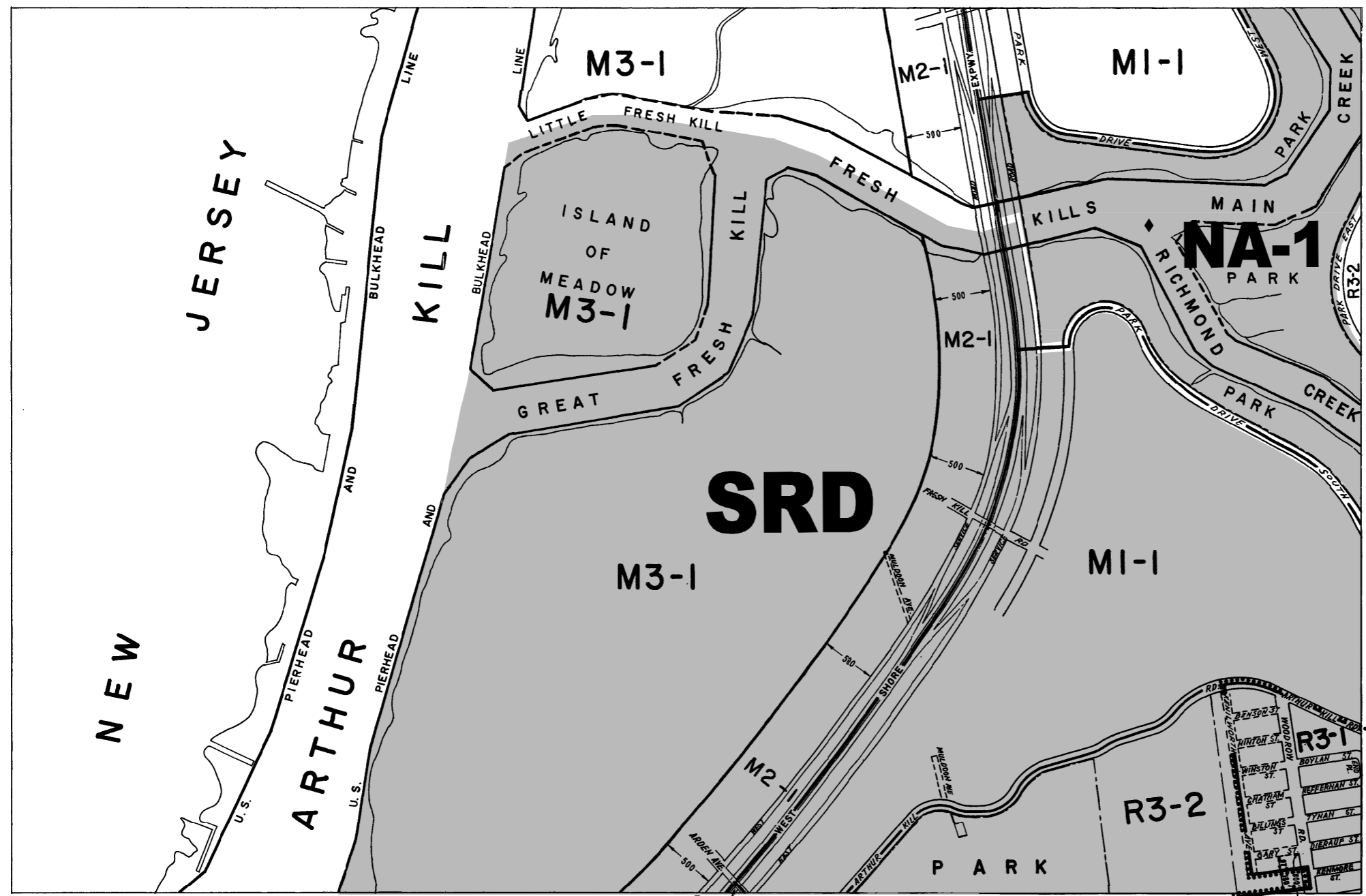
◆ AS CORRECTED: 09-30-2002

MAP KEY

	26a	26c
	26b	26d
32c	33a	33c

© Copyrighted by the City of New York

**NOTE:** Zoning information as shown on this map is subject to change. For the most up-to-date zoning information for this map, visit the Zoning section of the Department of City Planning website: [www.nyc.gov/planning](http://www.nyc.gov/planning) or contact the Zoning Information Desk at (212) 720-3291.



**NOTE:** Where no dimensions for zoning district boundaries appear on the zoning maps, such dimensions are determined in Article VII, Chapter 6 (Location of District Boundaries) of the Zoning Resolution.

ZONING MAP 26b