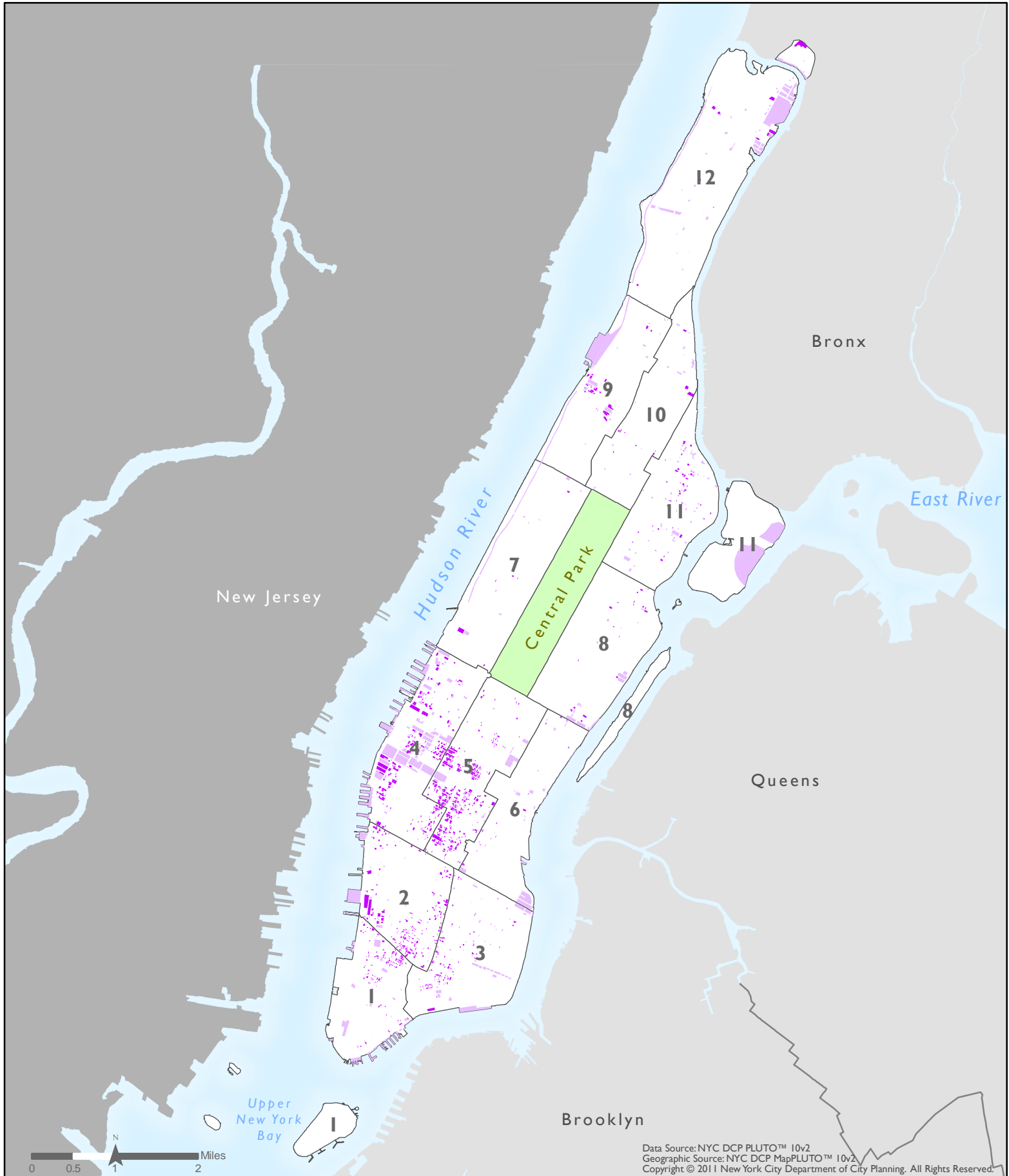




Manhattan Land Use, 2010

Industrial Uses and Infrastructure (By Tax Lot)



Data Source: NYC DCP PLUTO™ 10v2
Geographic Source: NYC DCP MapPLUTO™ 10v2
Copyright © 2011 New York City Department of City Planning. All Rights Reserved.

	Lot Area in Acres	Percentage of Borough
 Industrial / Manufacturing	218	2.0%
 Transportation / Utility	702	6.5%