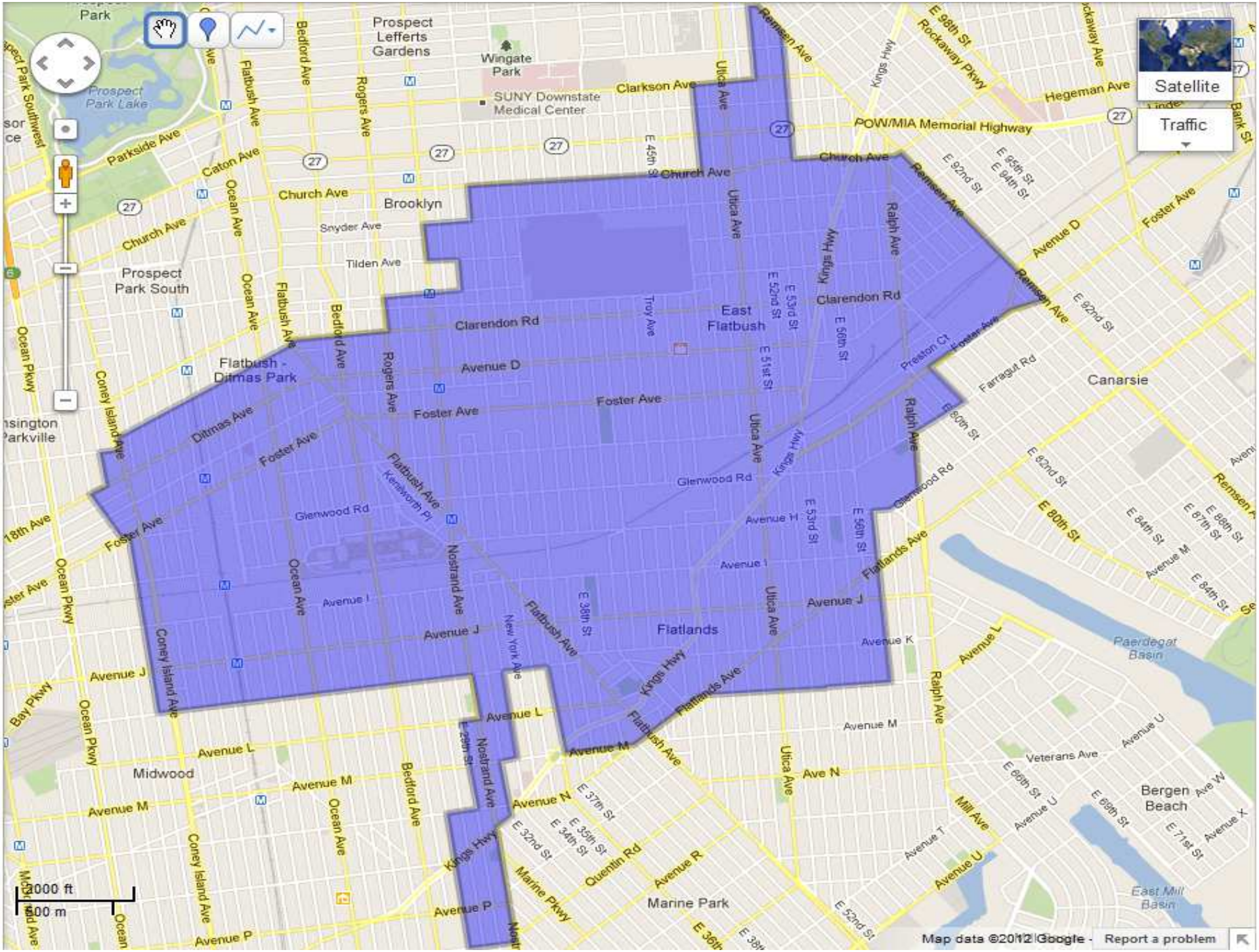
Satellite
Traffic
Prospect Park
Prospect Park Lake
Prospect Lefferts Gardens
Wingate Park
SUNY Downstate Medical Center
Brooklyn
Prospect Park South
Flatbush - Ditmas Park
East Flatbush
Flatlands
Canarsie
Midwood
Marine Park
Bergen Beach
Paerdegat Basin
East Mill Basin
Clarkson Ave
Church Ave
Parkside Ave
Caton Ave
Snyder Ave
Tilden Ave
Clarendon Rd
Avenue D
Foster Ave
Ditmas Ave
Glenwood Rd
Avenue I
Avenue J
Avenue L
Avenue M
Avenue N
Avenue P
Avenue R
Avenue K
Avenue H
Avenue T
Avenue U
Ave N
Flatbush Ave
Flatlands Ave
Kings Hwy
Ocean Ave
Coney Island Ave
Bedford Ave
Rogers Ave
Nostrand Ave
Utica Ave
Ralph Ave
Remsen Ave
Rockaway Pkwy
Hegeman Ave
POW/MIA Memorial Highway
Ocean Pkwy
Bay Pkwy
Marine Pkwy
Quentin Rd
Mill Ave
Veterans Ave
Farragut Rd
Preston Ct
Kenworth Pl
New York Ave
Troy Ave
E 45th St
E 52nd St
E 53rd St
E 56th St
E 51st St
E 38th St
E 29th St
E 32nd St
E 34th St
E 35th St
E 37th St
E 80th St
E 82nd St
E 84th St
E 87th St
E 88th St
E 92nd St
E 94th St
E 95th St
E 96th St
E 66th St
E 69th St
E 71st St
E 52nd St
E 36th St
1000 ft
500 m
Map data ©2012 Google
Report a problem

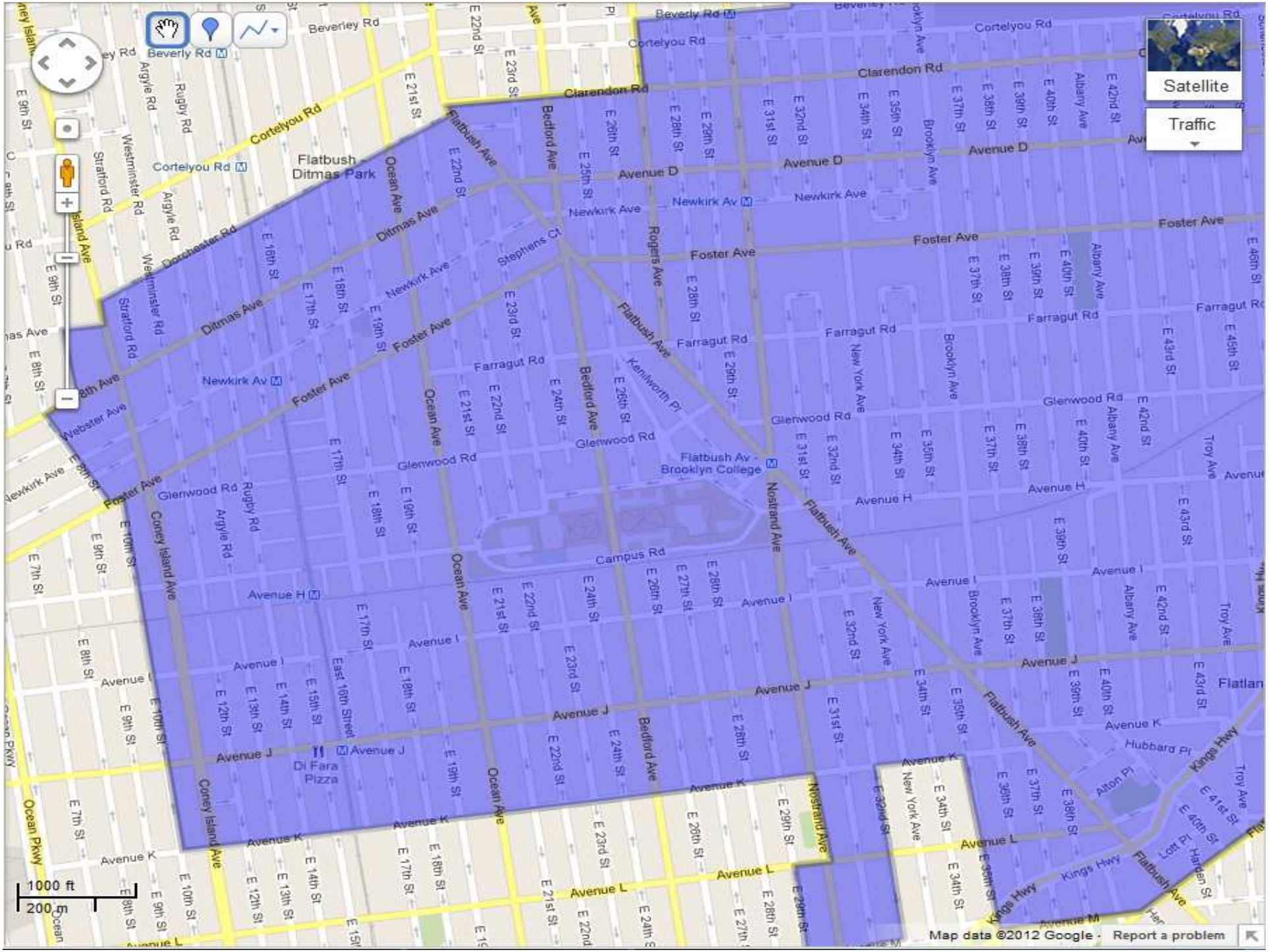
Satellite
Traffic
Beverley Rd
Cortelyou Rd
Clarendon Rd
Avenue D
Flatbush Ditmas Park
Ditmas Ave
Foster Ave
Newkirk Ave
Farragut Rd
Glenwood Rd
Flatbush Av - Brooklyn College
Campus Rd
Avenue H
Avenue I
Avenue J
Avenue K
Avenue L
Avenue M
Coney Island Ave
Ocean Ave
Bedford Ave
Nostrand Ave
Flatbush Ave
Kings Hwy
Ocean Pkwy
Di Fara Pizza
1000 ft
200 m
Map data ©2012 Google
Report a problem

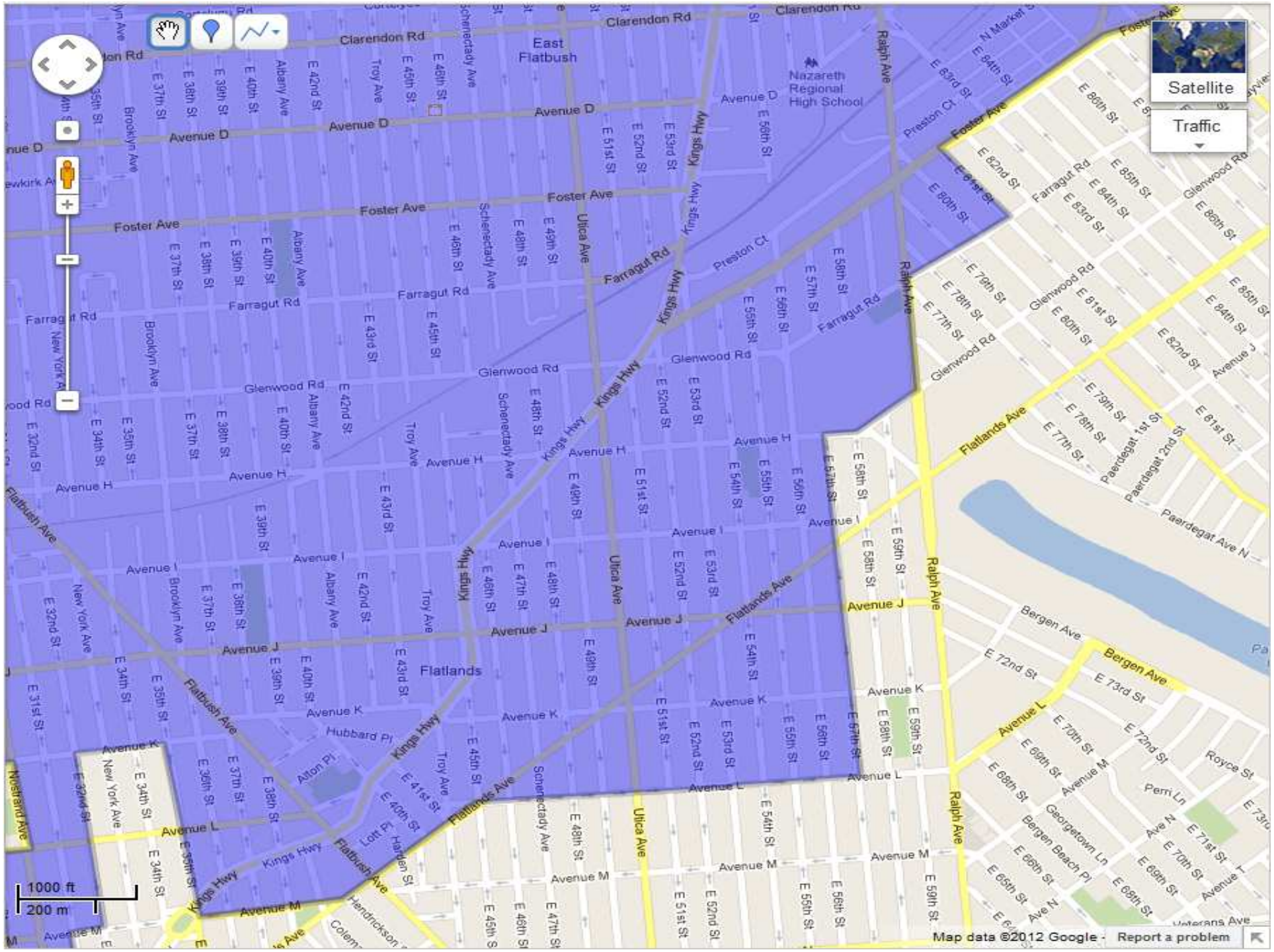
Satellite
Traffic
East Flatbush
Flatlands
Nazareth Regional High School
Clarendon Rd
Avenue D
Foster Ave
Farragut Rd
Glenwood Rd
Avenue H
Avenue I
Avenue J
Avenue K
Avenue L
Avenue M
Flatlands Ave
Flatbush Ave
Kings Hwy
Ralph Ave
Utica Ave
Schenectady Ave
Troy Ave
Albany Ave
Brooklyn Ave
New York Ave
Nostrand Ave
Bergen Ave
Preston Ct
Hubbard Pl
Alton Pl
Lott Pl
Harden St
Paerdegat 1st St
Paerdegat 2nd St
Paerdegat Ave N
Royce St
Perri Ln
Georgetown Ln
Bergen Beach Pl
Veterans Ave
1000 ft
200 m
Map data ©2012 Google - Report a problem