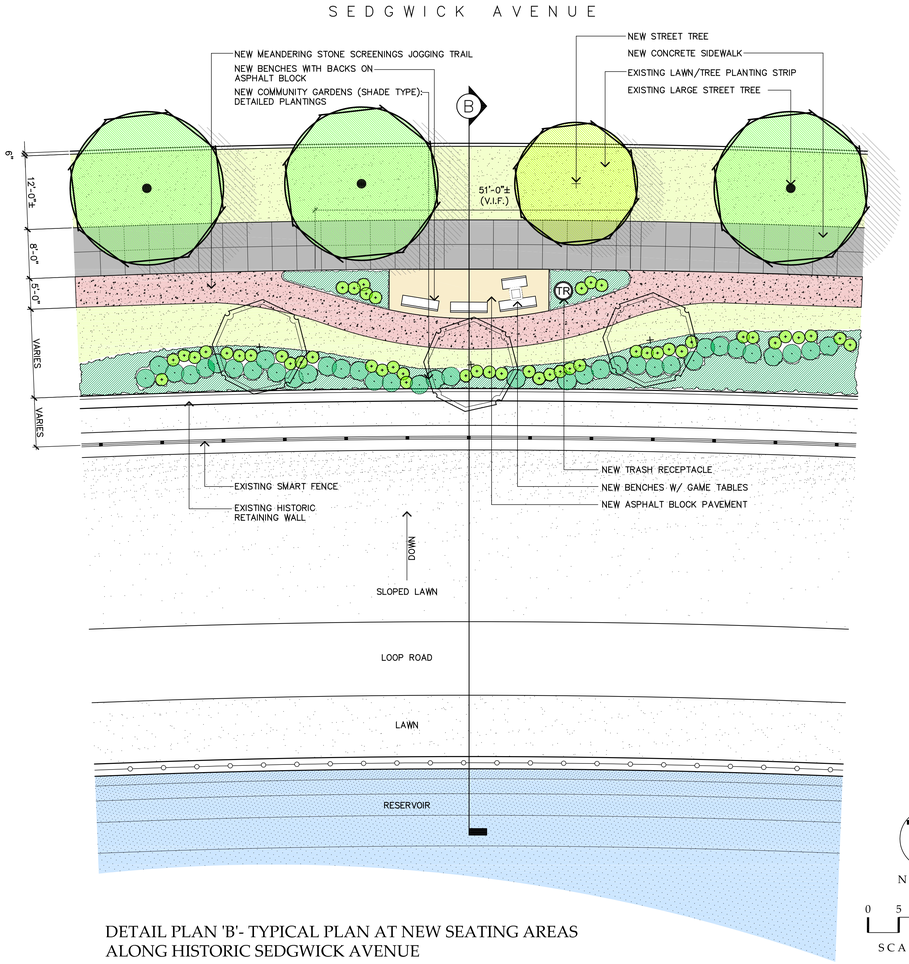

DETAIL PLAN 'B'- TYPICAL PLAN AT NEW SEATING AREAS ALONG HISTORIC SEDGWICK AVENUE

SCALE: 1" = 10'-0"

NORTH

0 5 10 20

SCALE: 1" = 10'-0"

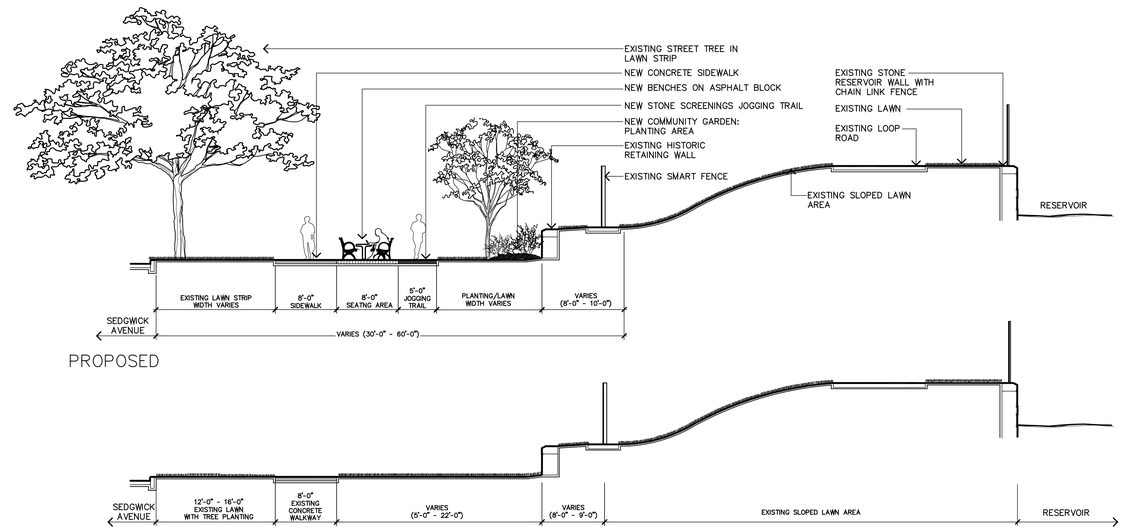

PROPOSED

EXISTING

SECTION 'B'

SCALE: 1/8" = 1'-0"

0 4 8 16

SCALE: 1/8" = 1'-0"

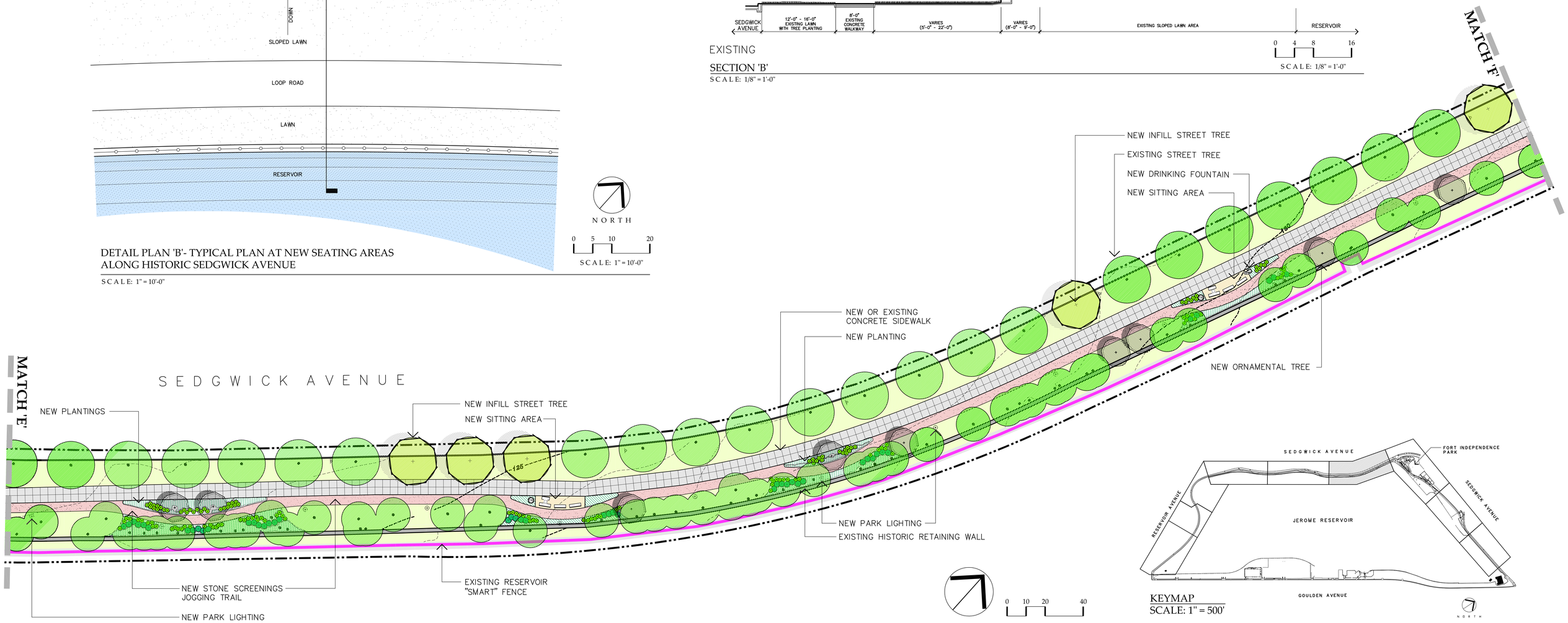

KEYMAP

SCALE: 1" = 500'

City of New York
Parks & Recreation

The Construction of a Jogging Trail Around the Jerome Park Reservoir

Borough of The Bronx
19 November, 2008

SCHEMATIC PLAN -
HISTORIC SEDGWICK AVENUE 'B'
Board 11/16

MKW + ASSOCIATES, LLC.
Landscape Architecture | Site Planning | Urban Design