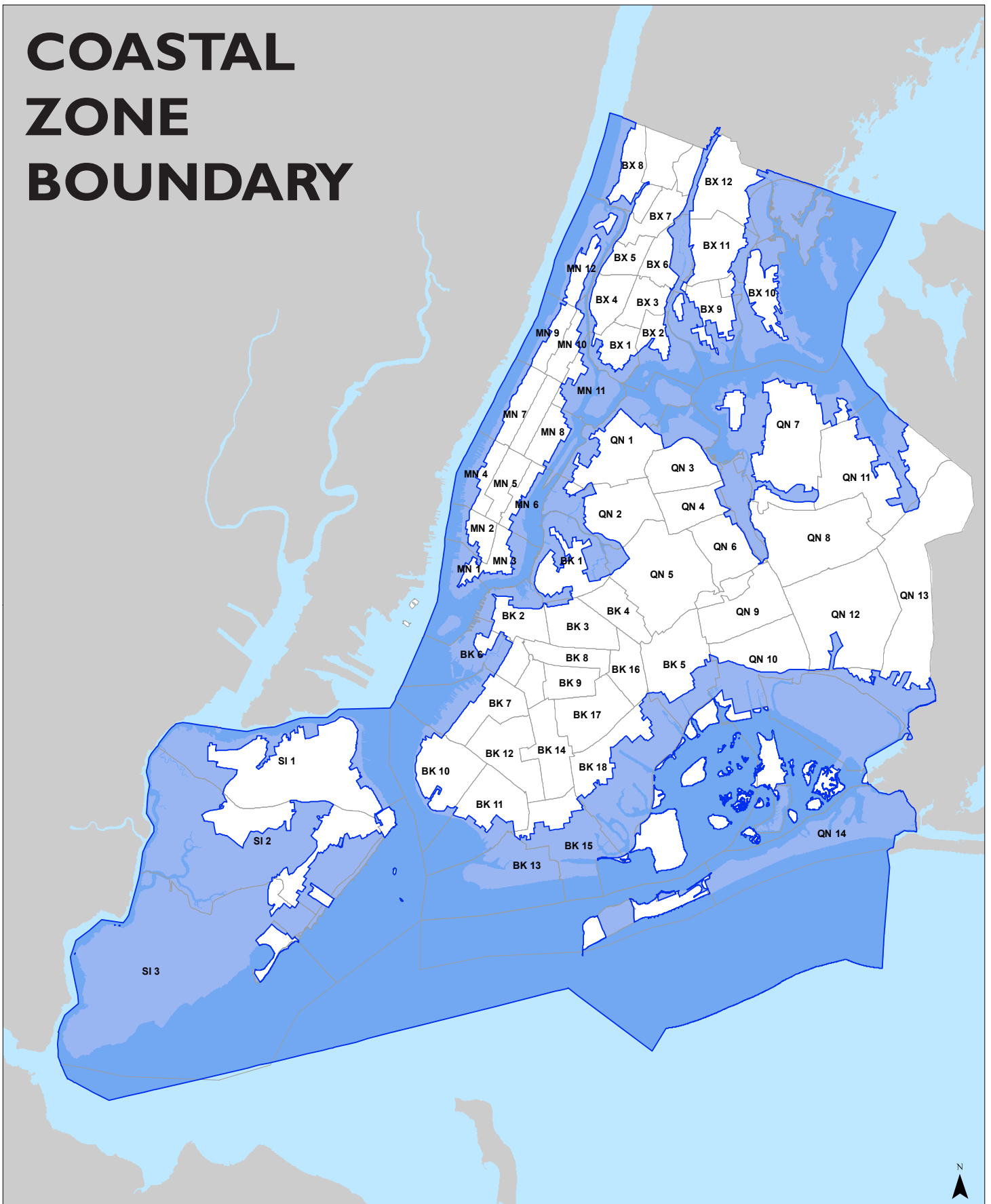


# **PART III: MAPS**

## **CONTENTS**

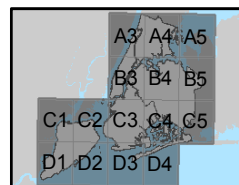
1. <b>Coastal Zone Boundary</b>	<b>71</b>
2. <b>Special Natural Waterfront Areas</b>	<b>87</b>
3. <b>Significant Maritime and Industrial Areas</b>	<b>91</b>
4. <b>Arthur Kill Ecologically Sensitive Maritime and Industrial Area</b>	<b>101</b>
5. <b>Priority Marine Activity Zones</b>	<b>103</b>
6. <b>Recognized Ecological Complexes</b>	<b>119</b>

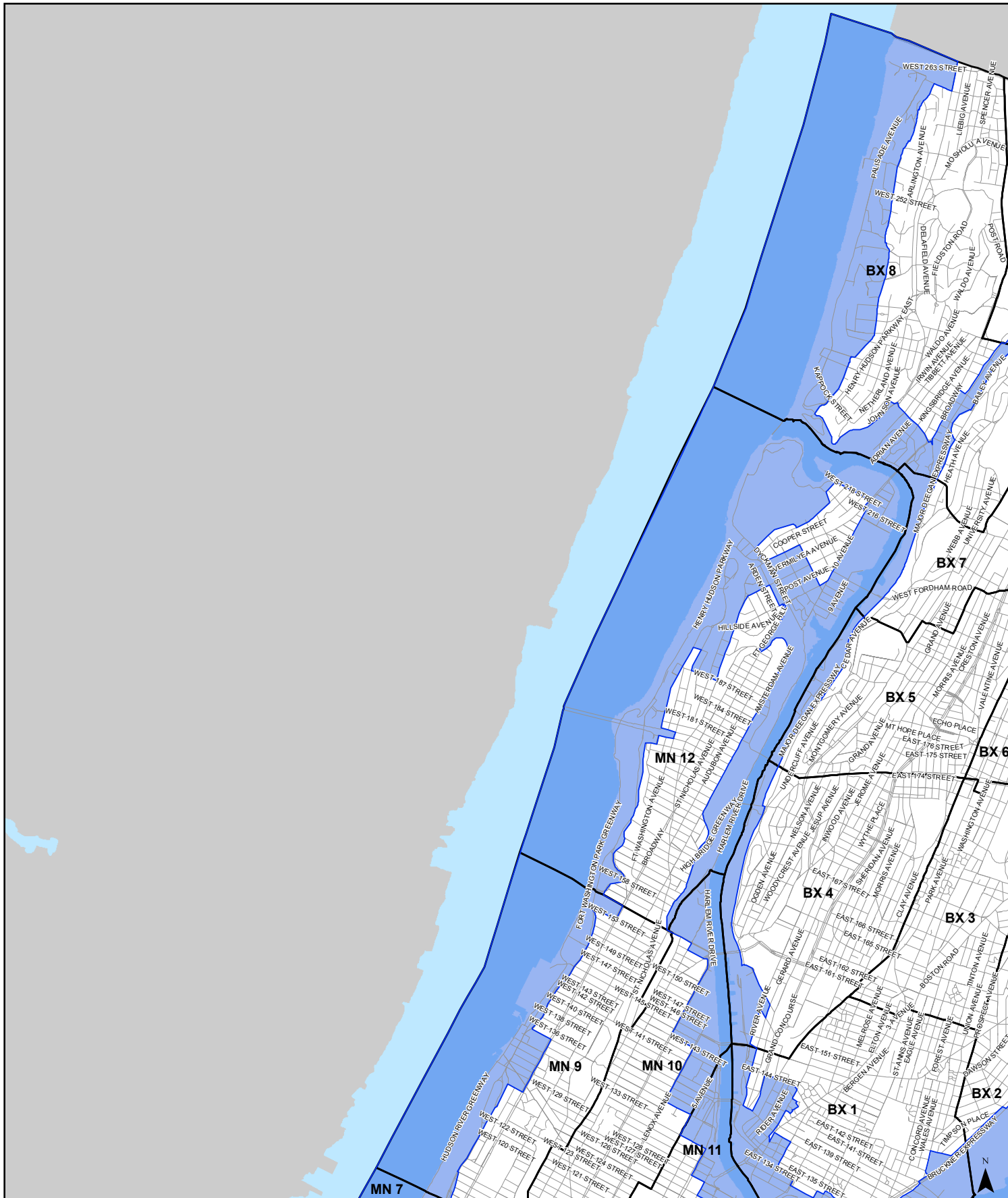
# COASTAL ZONE BOUNDARY



Coastal Zone Boundary

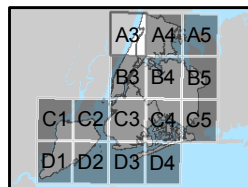
- Coastal Zone Boundary
- Community District Boundary





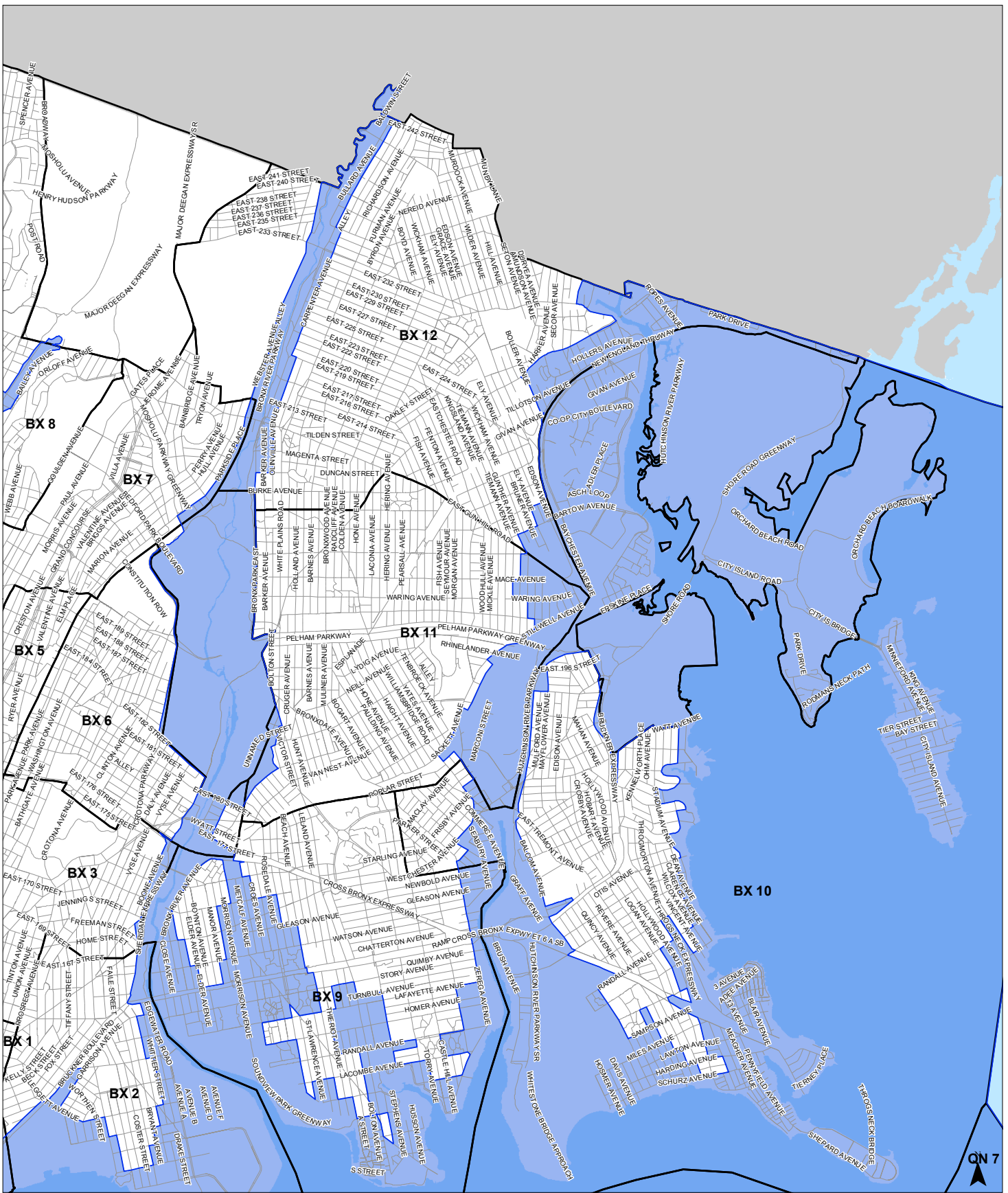
# Coastal Zone Boundary

- Coastal Zone Boundary
- Community District Boundary



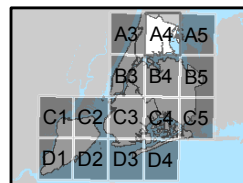
0 0.25 0.5 1 Miles

## A3

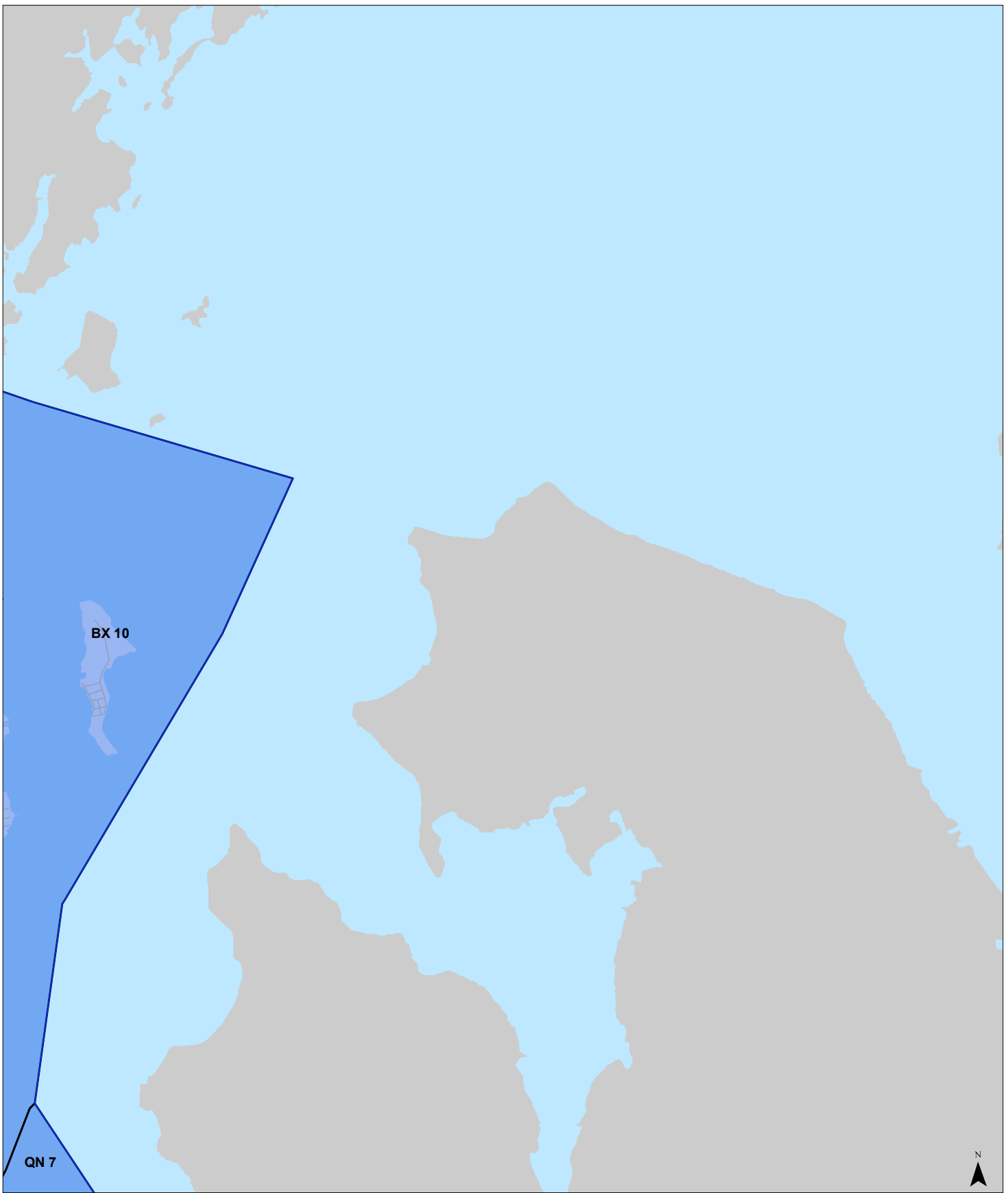


# Coastal Zone Boundary

- Coastal Zone Boundary
- Community District Boundary

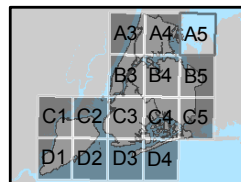


## A4

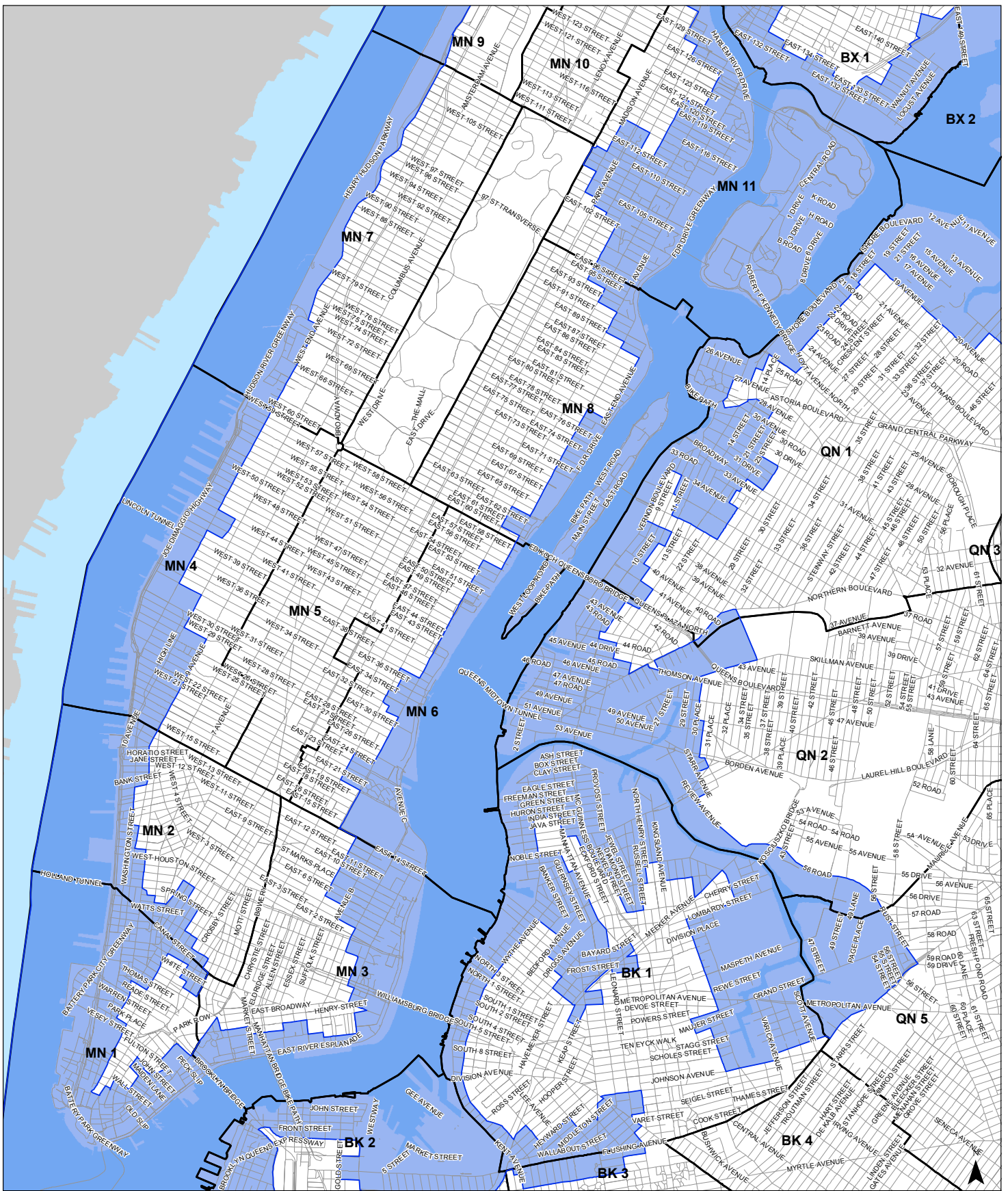


# Coastal Zone Boundary

- Coastal Zone Boundary
- Community District Boundary



**A5**



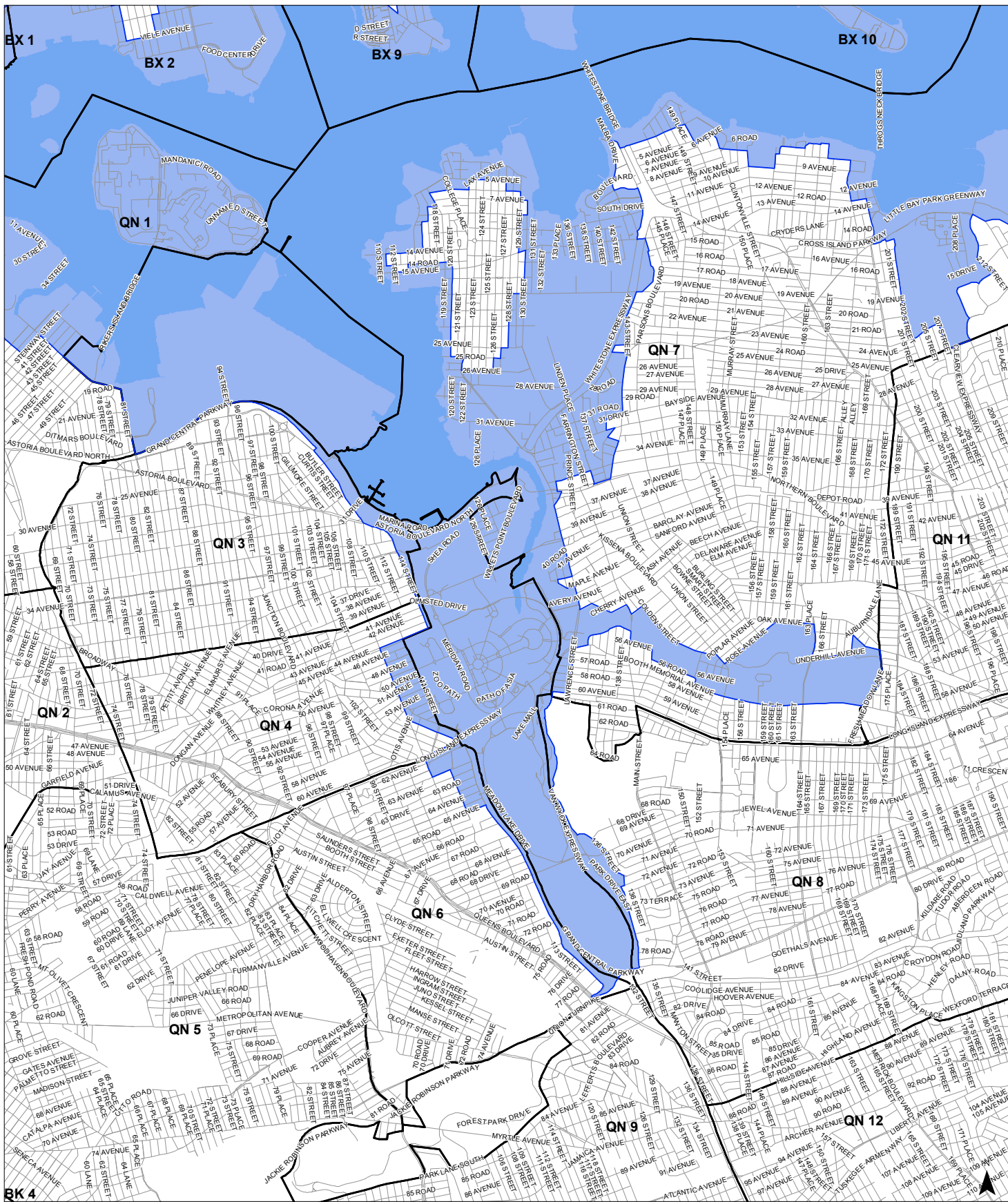
# Coastal Zone Boundary

- Coastal Zone Boundary
- Community District Boundary



0 0.25 0.5 1 Miles

## B3



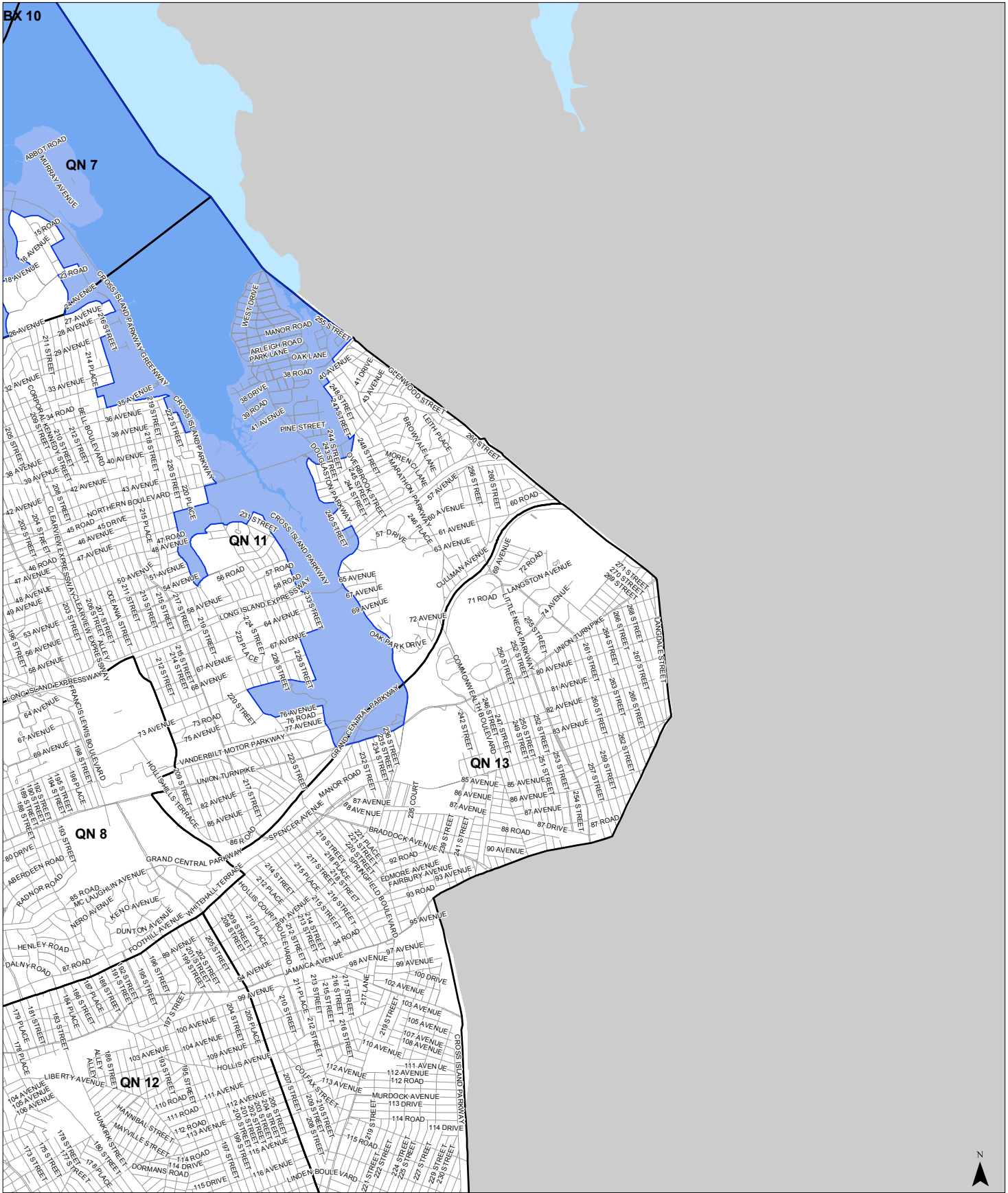
# Coastal Zone Boundary

- Coastal Zone Boundary
- Community District Boundary



0 0.25 0.5 1 Miles

**B4**



# Coastal Zone Boundary

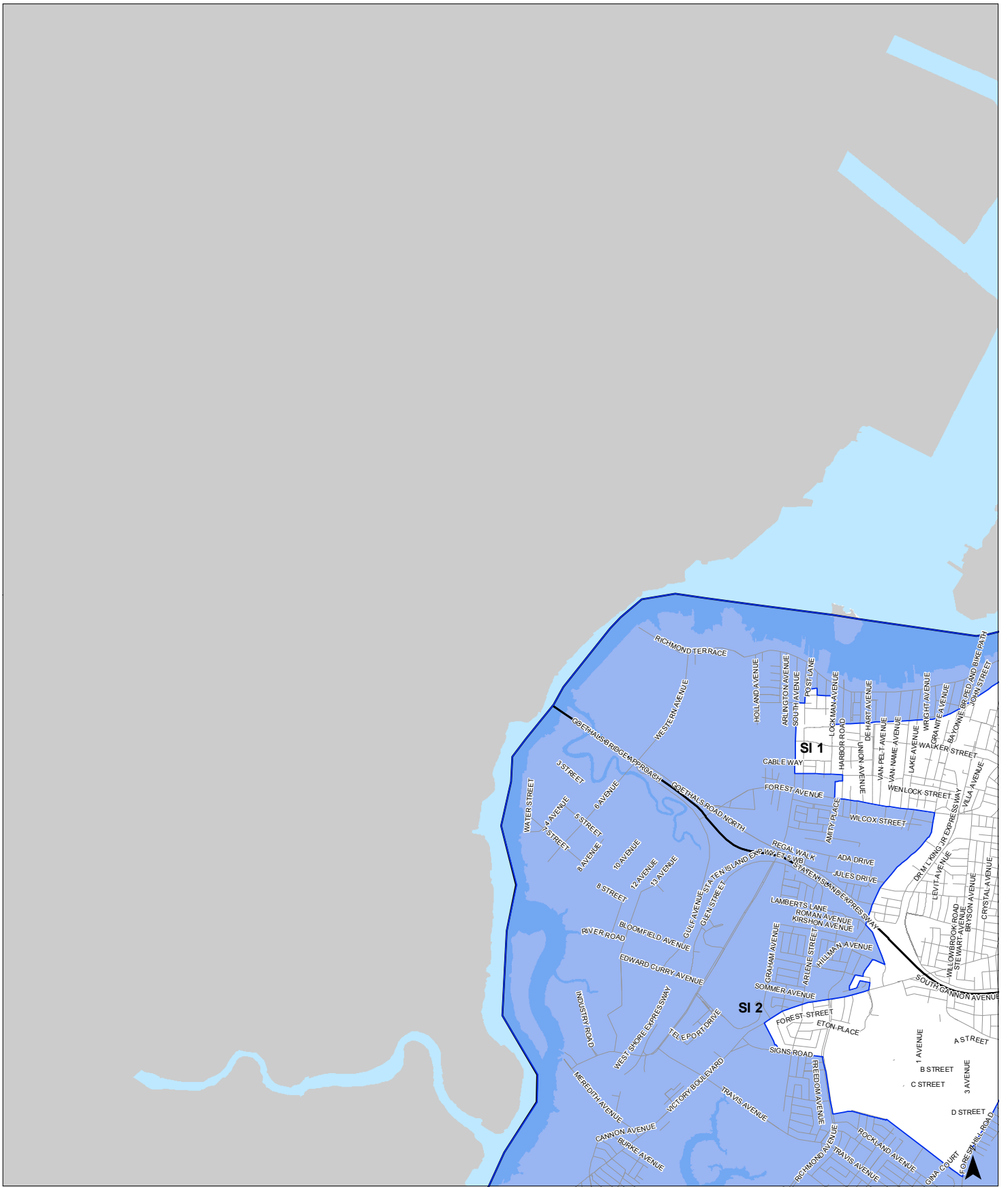
- Coastal Zone Boundary
- Community District Boundary



0 0.25 0.5 1 Miles

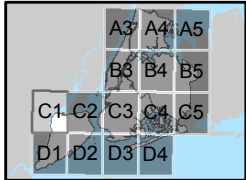
## B5





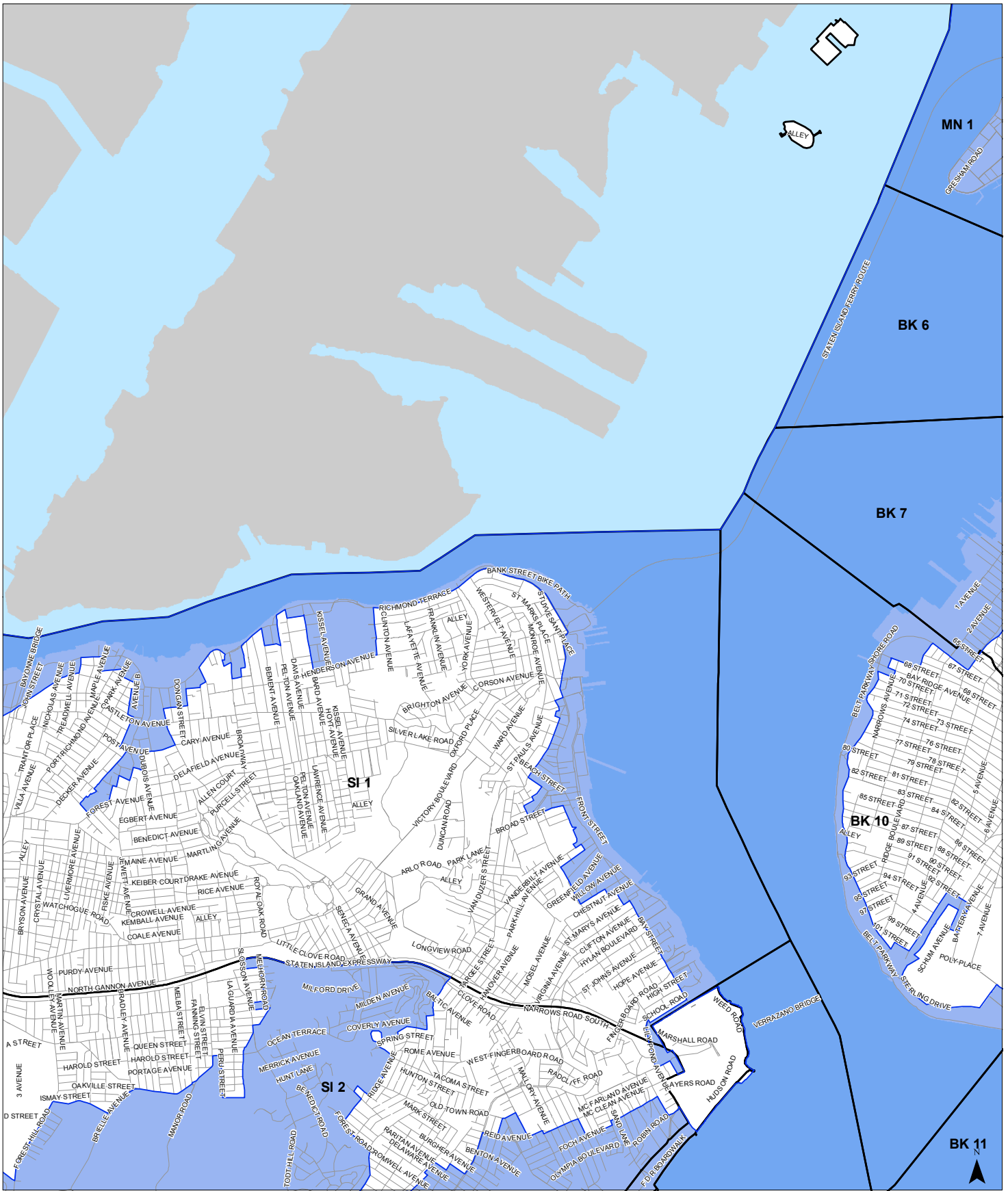
# Coastal Zone Boundary

- Coastal Zone Boundary
- Community District Boundary



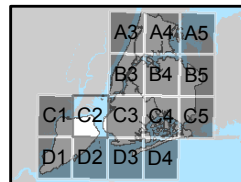
0 0.25 0.5 1 Miles

**C1**



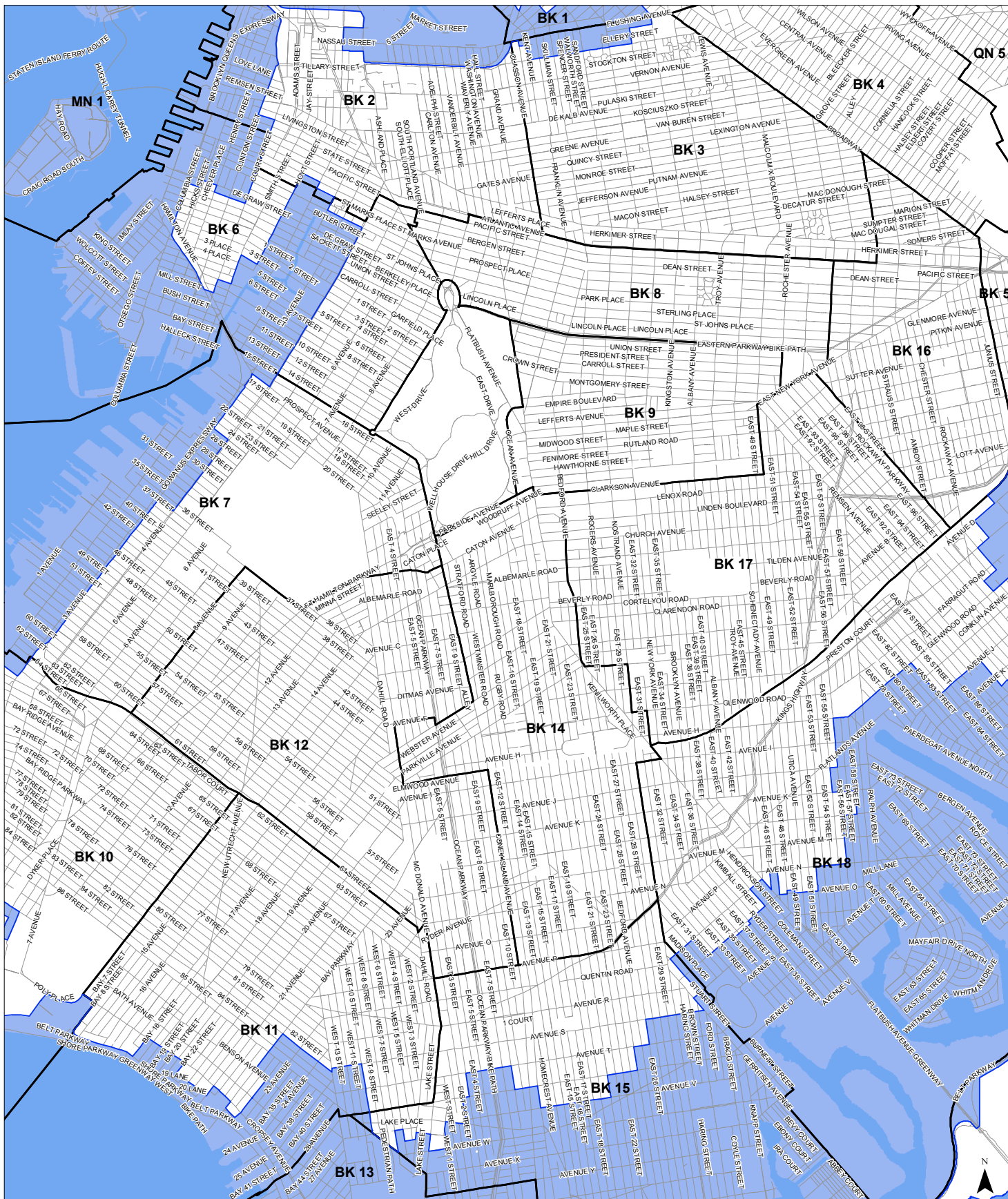
# Coastal Zone Boundary

- Coastal Zone Boundary
- Community District Boundary



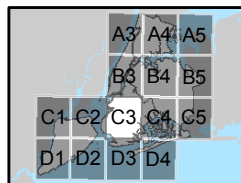
0 0.25 0.5 1 Miles

## C2



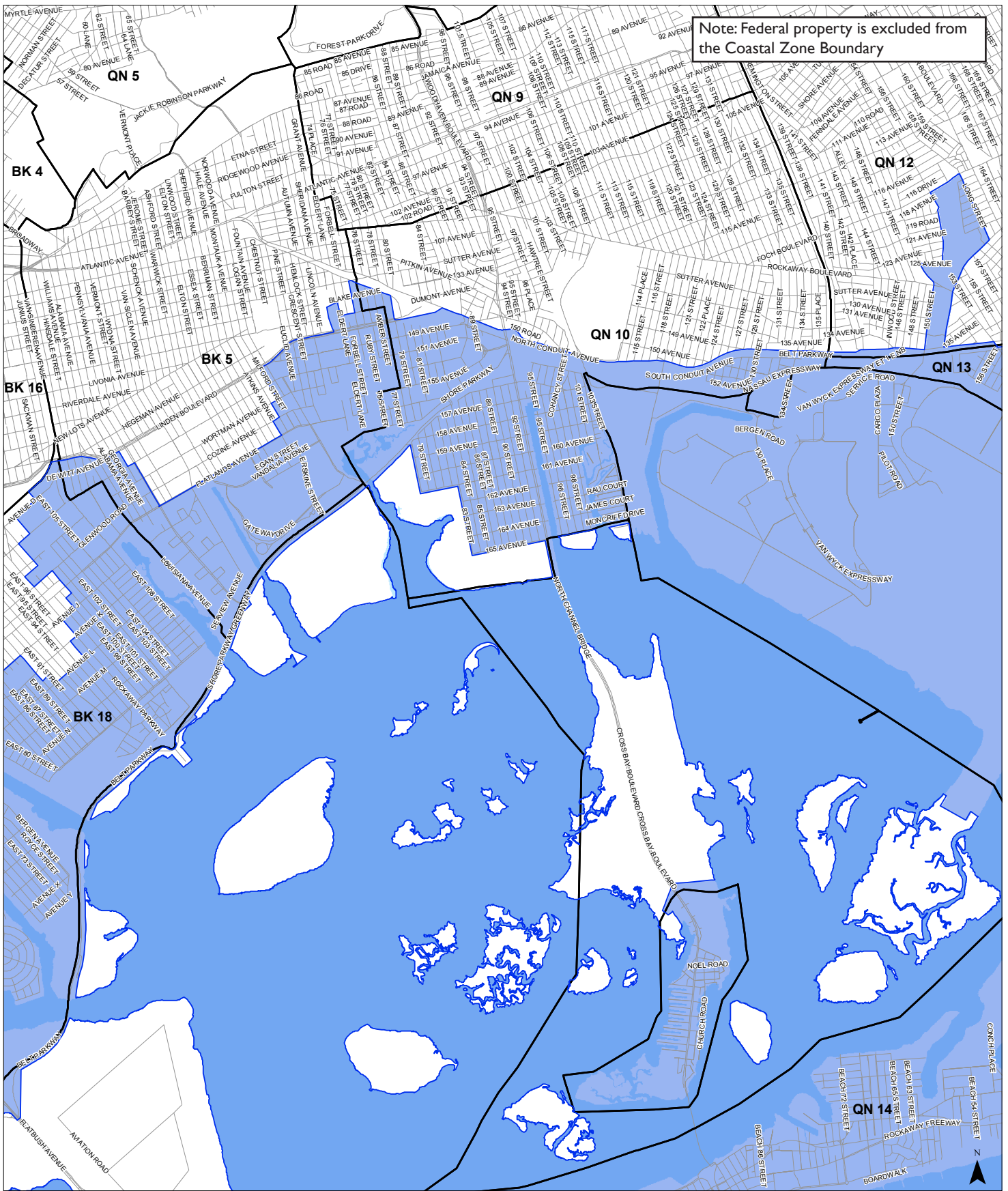
# Coastal Zone Boundary

- Coastal Zone Boundary
- Community District Boundary

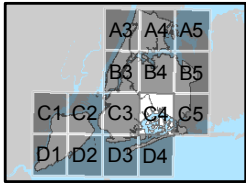


0 0.25 0.5 1 Miles

## C3

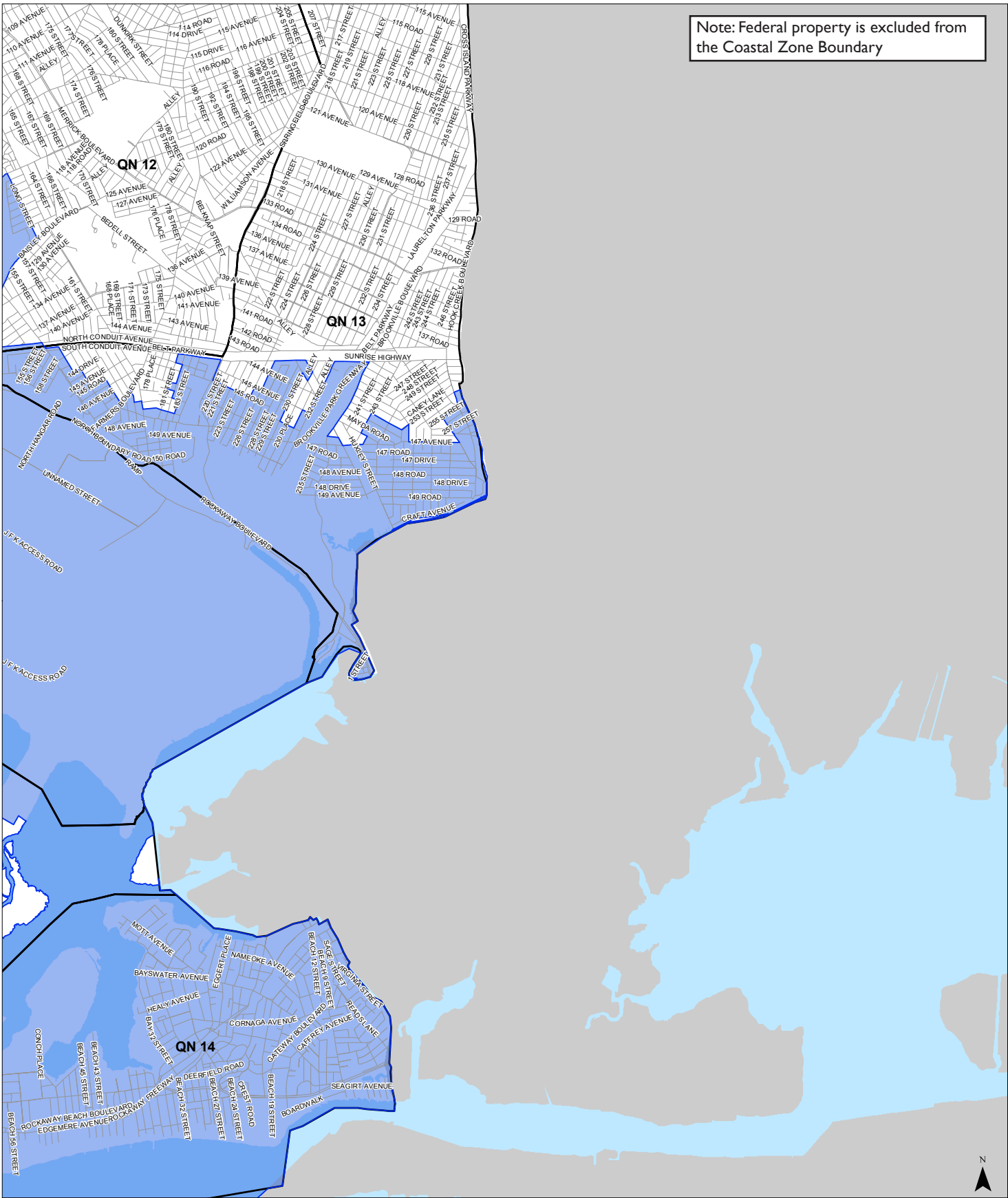


# Coastal Zone Boundary





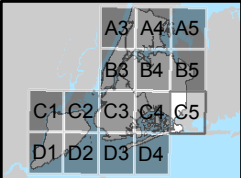
**C4**

Note: Federal property is excluded from the Coastal Zone Boundary



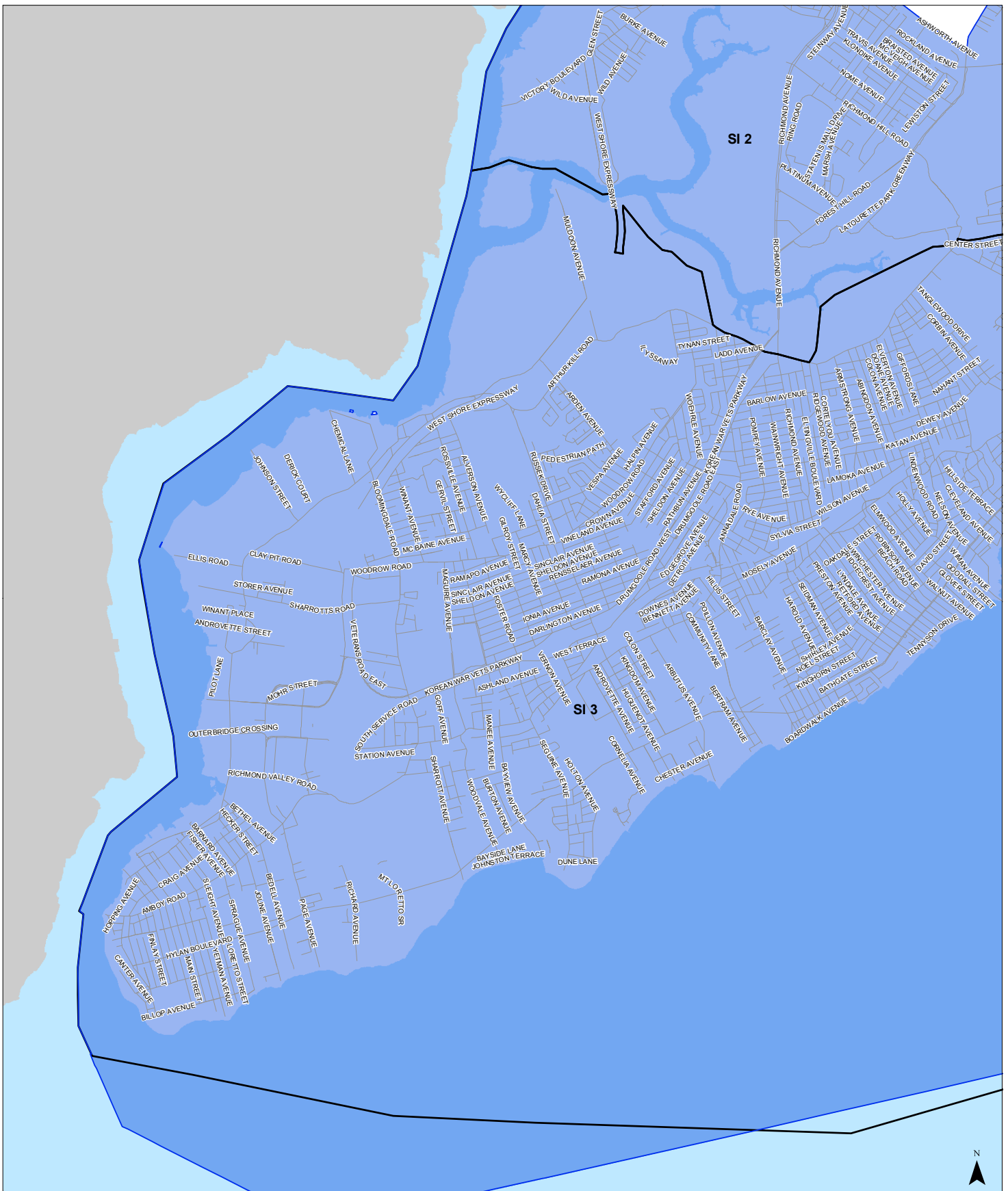
# Coastal Zone Boundary

-  Coastal Zone Boundary
-  Community District Boundary



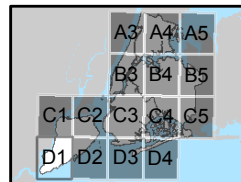
0 0.25 0.5 1 Miles

# C5



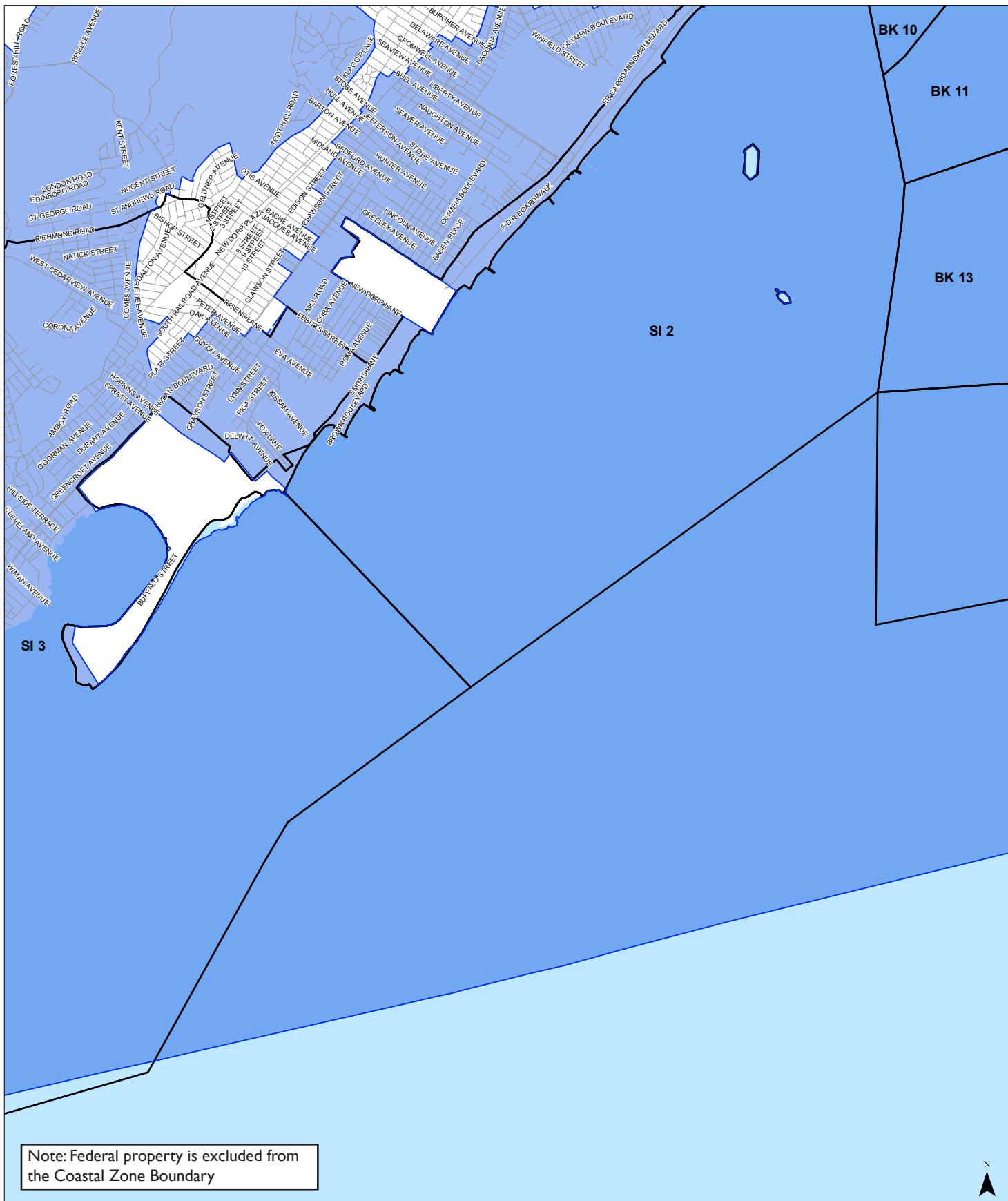
# Coastal Zone Boundary

- Coastal Zone Boundary
- Community District Boundary



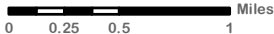
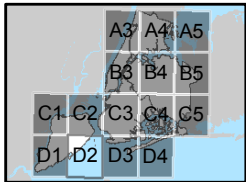
0 0.25 0.5 1 Miles

## D1

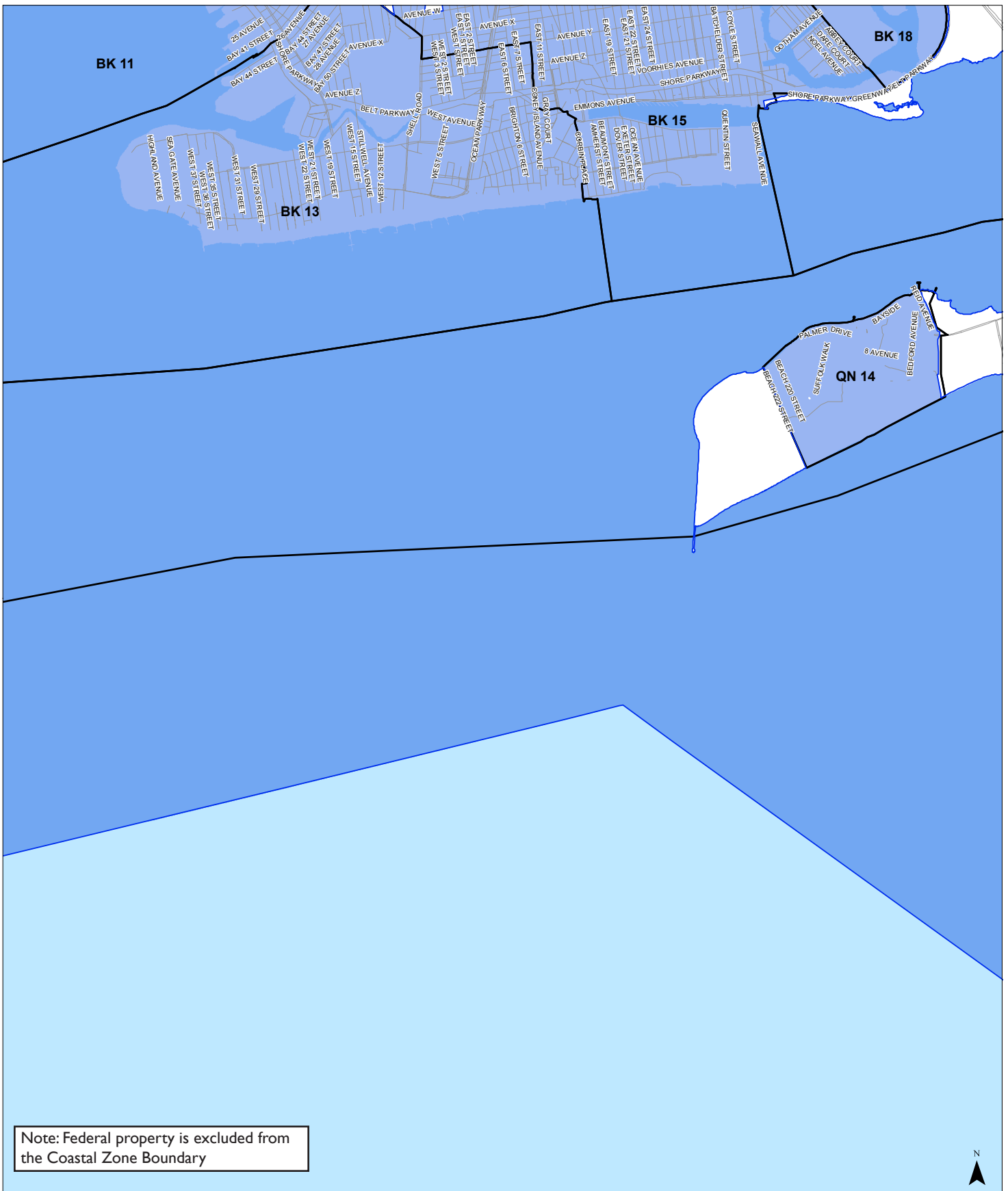


# Coastal Zone Boundary

- Coastal Zone Boundary
- Community District Boundary

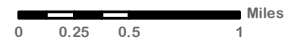
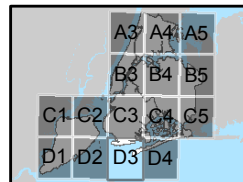


**D2**



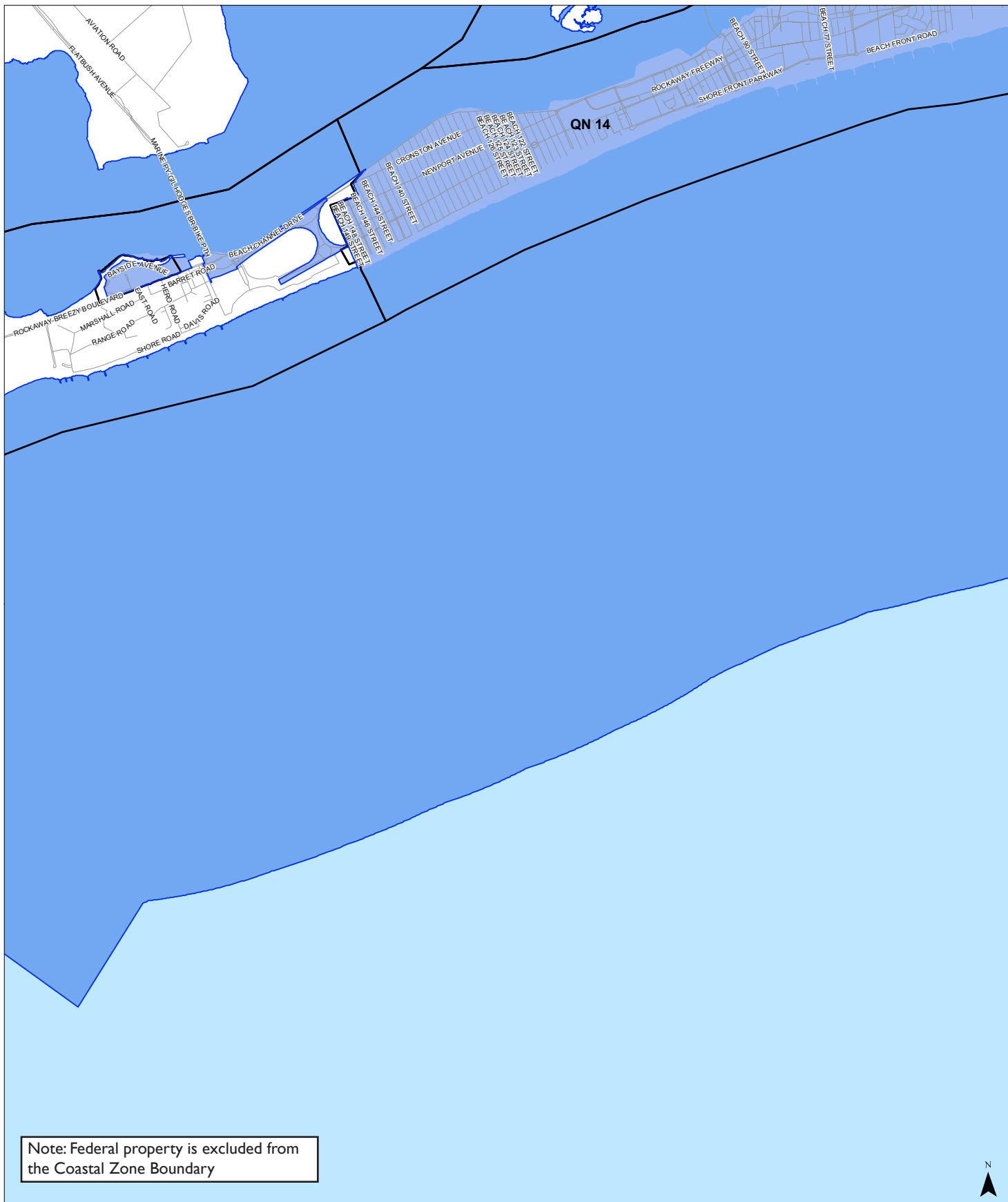
# Coastal Zone Boundary

- Coastal Zone Boundary
- Community District Boundary



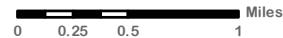
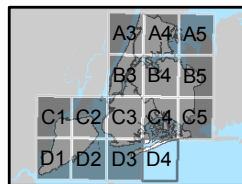
**D3**





# Coastal Zone Boundary

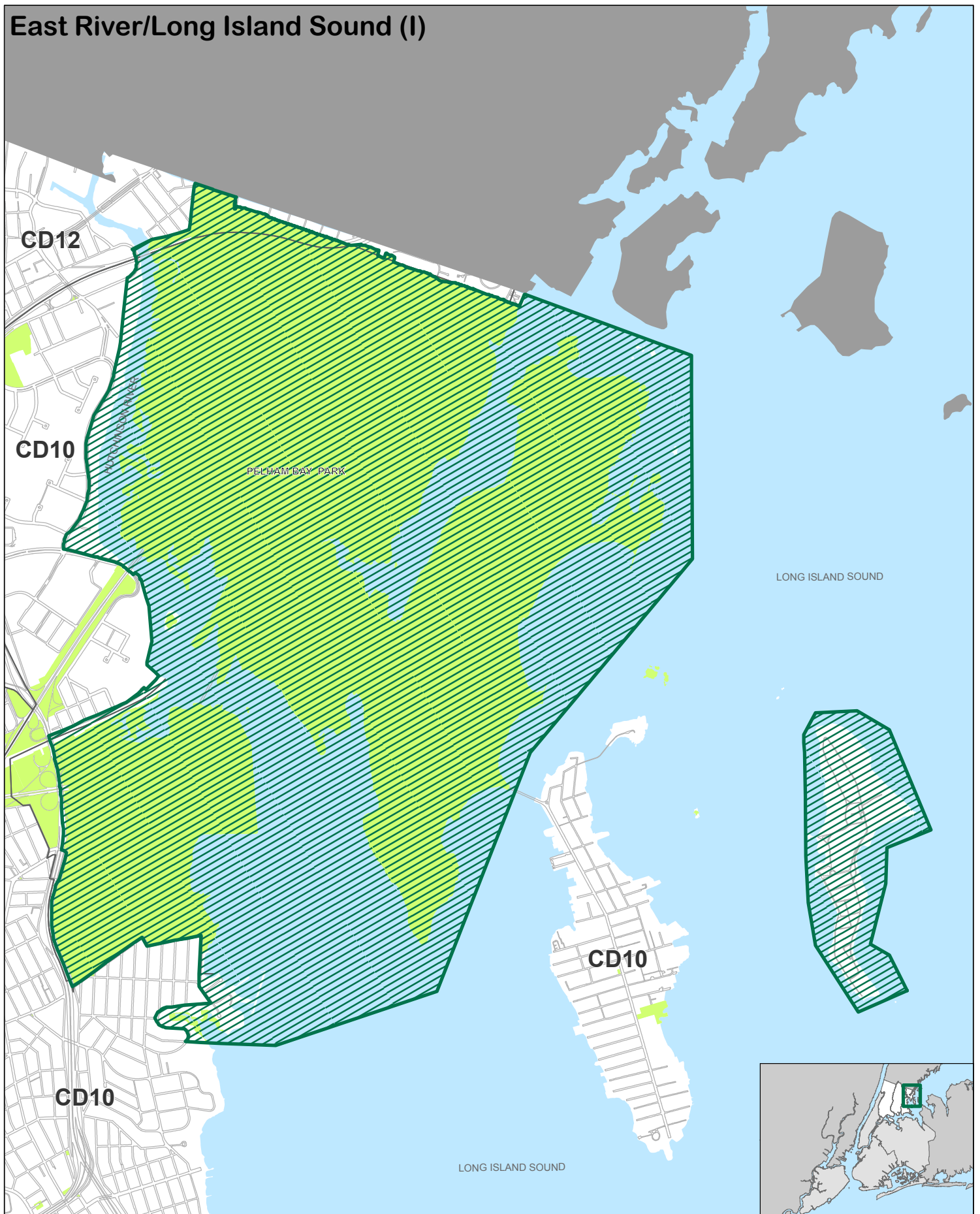
- Coastal Zone Boundary
- Community District Boundary




**D4**

# **SPECIAL NATURAL WATERFRONT AREAS**

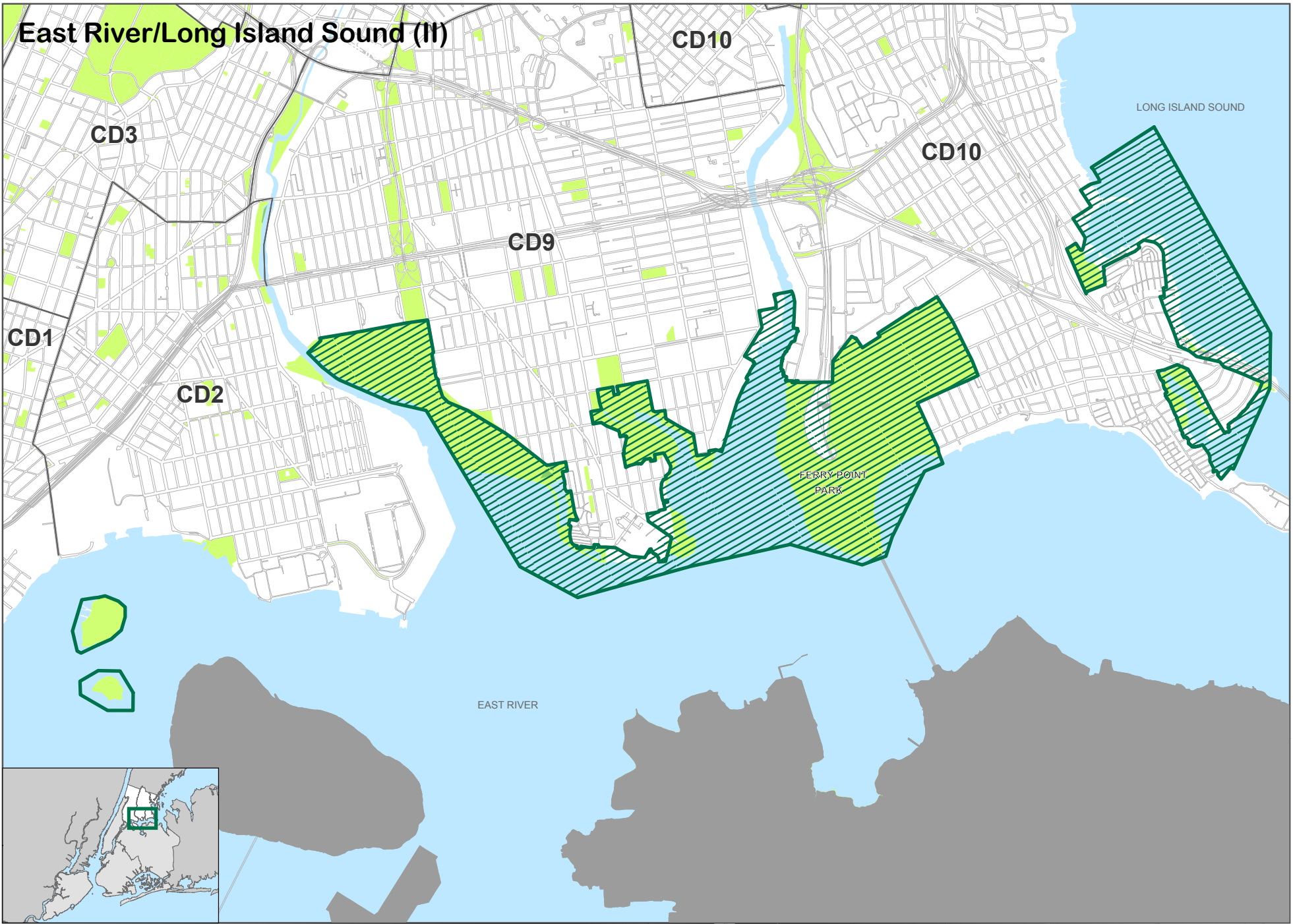
# East River/Long Island Sound (I)





## Special Natural Waterfront Areas

-  SNWA Boundary
-  Parkland



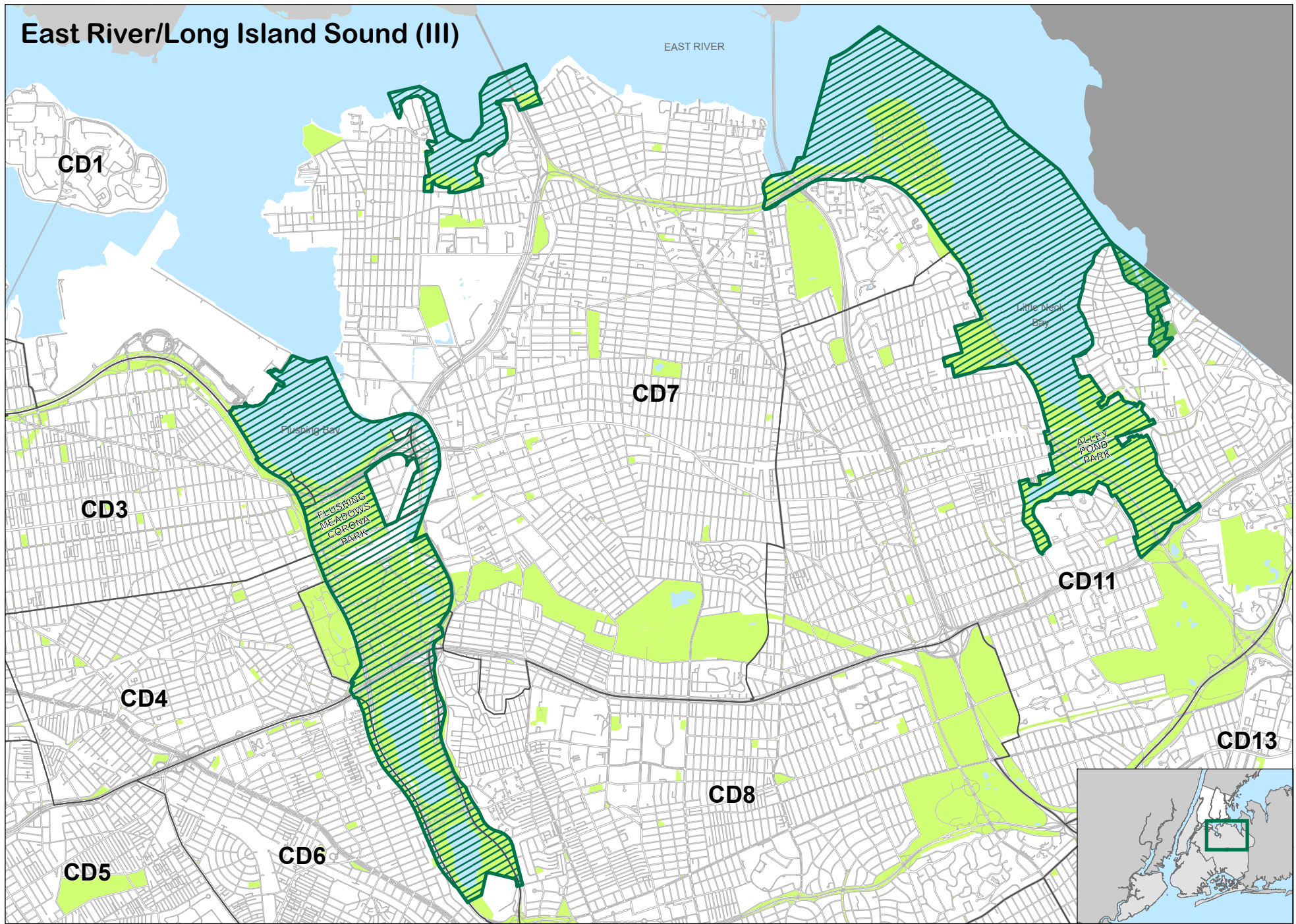


# Special Natural Waterfront Areas

 SNWA Boundary
  Parkland



# East River/Long Island Sound (III)



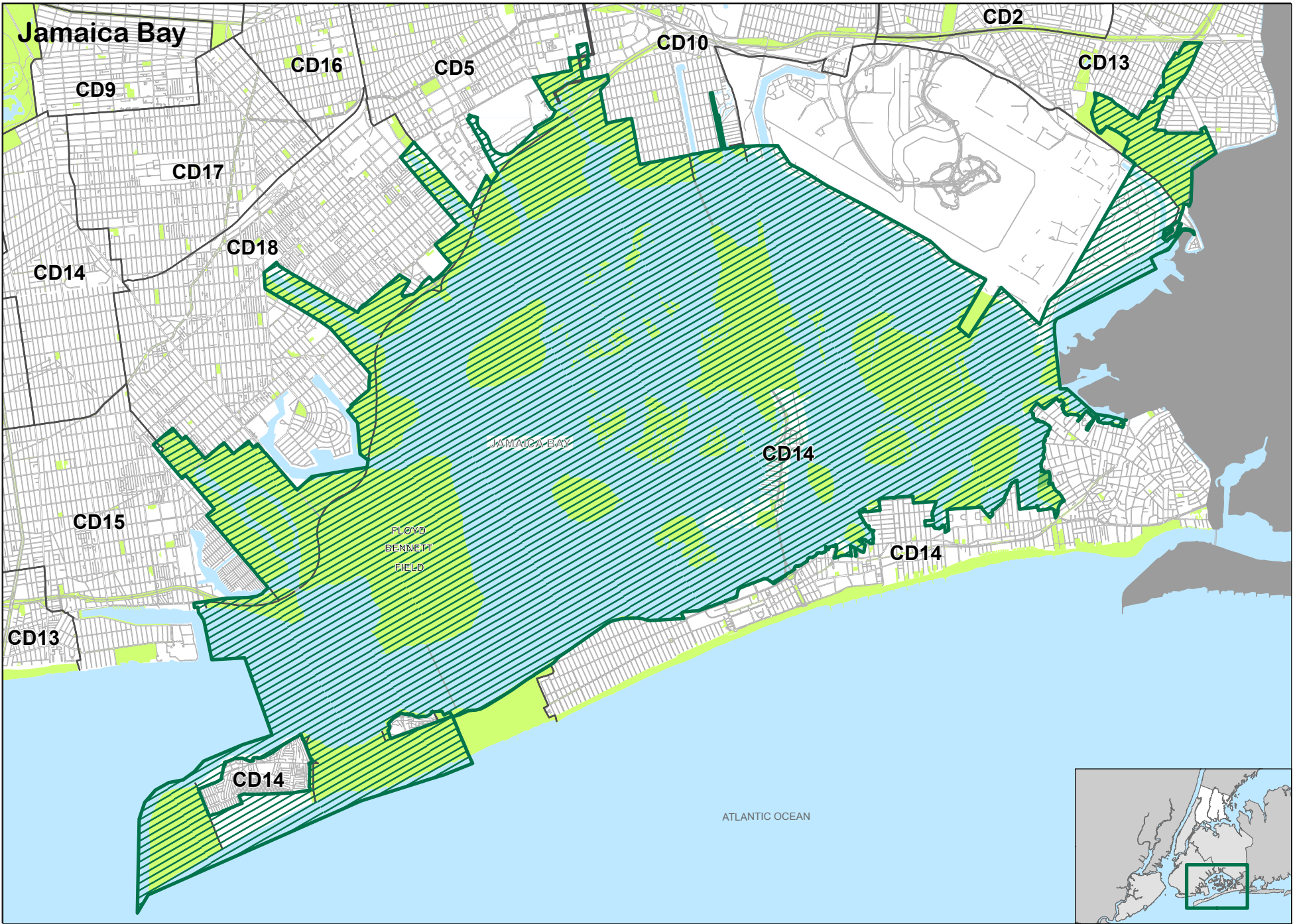
## Special Natural Waterfront Areas



SNWA Boundary



Parkland



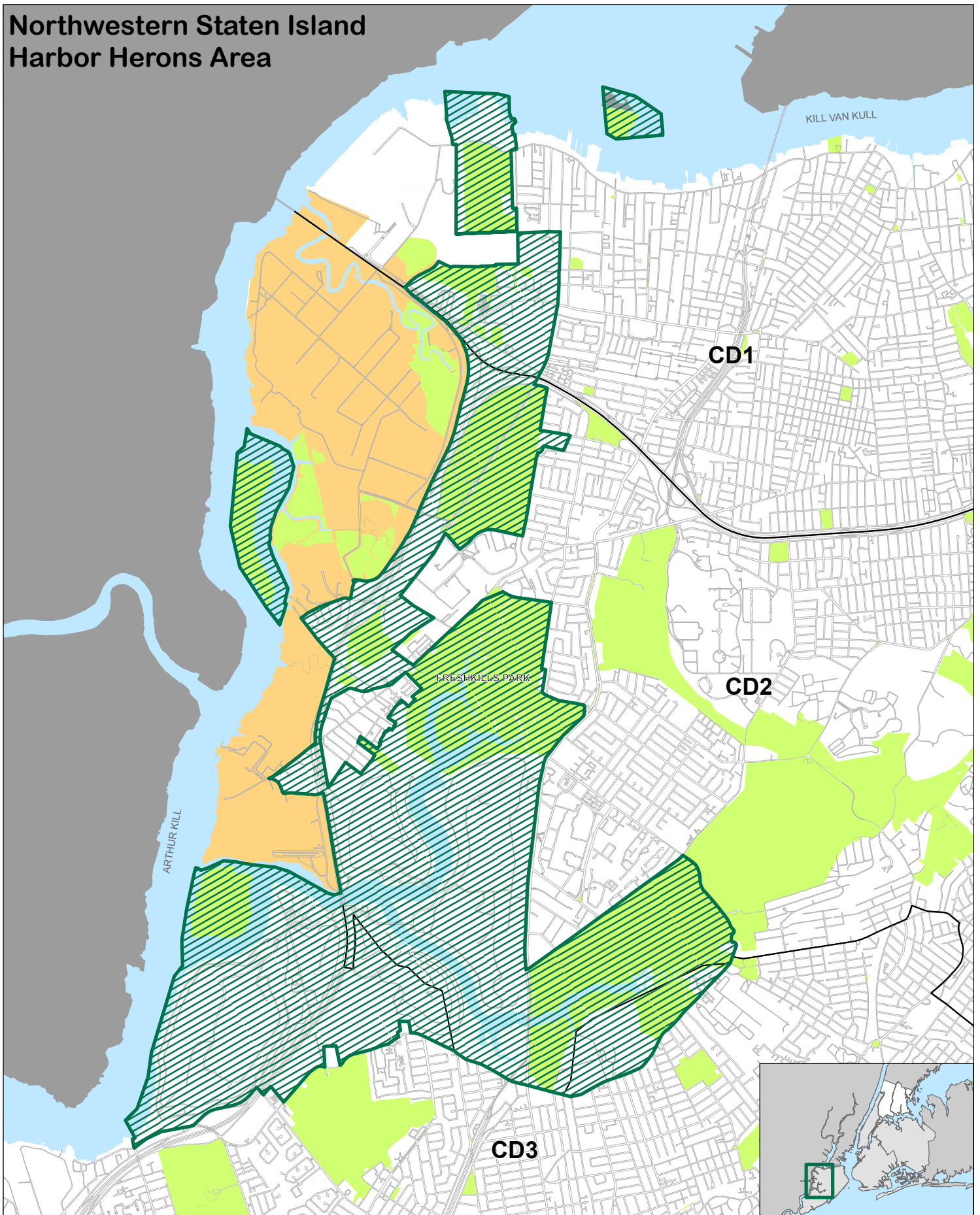
# Special Natural Waterfront Areas

SNWA Boundary



Parkland



# Northwestern Staten Island Harbor Herons Area



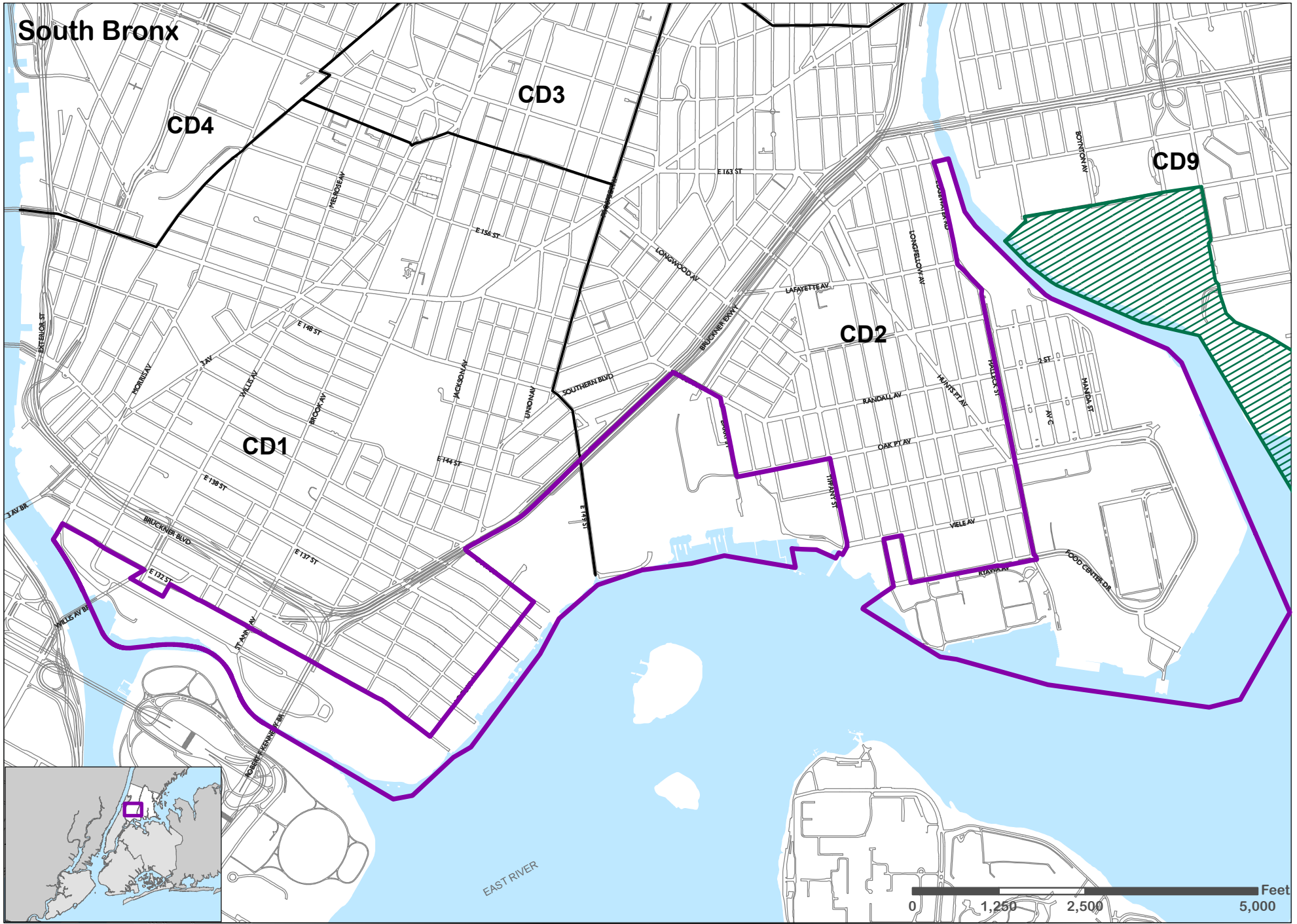
## Special Natural Waterfront Areas

-  SNWA Boundary
-  Parkland
-  ESMIA






# **SIGNIFICANT MARITIME AND INDUSTRIAL AREAS**

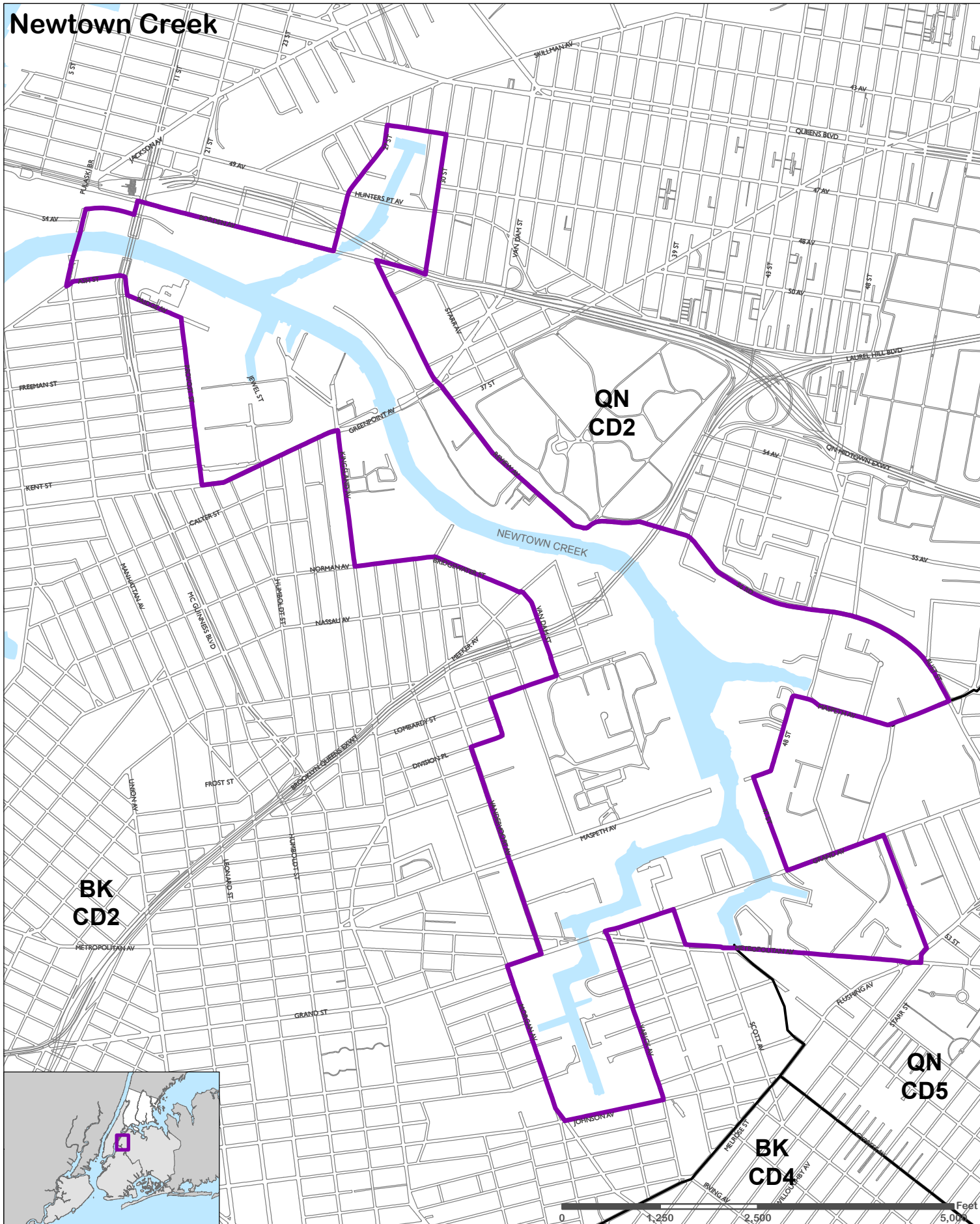




# Significant Maritime and Industrial Areas

-  SMIA Boundary
-  Community District Boundary
-  SNWA Boundary

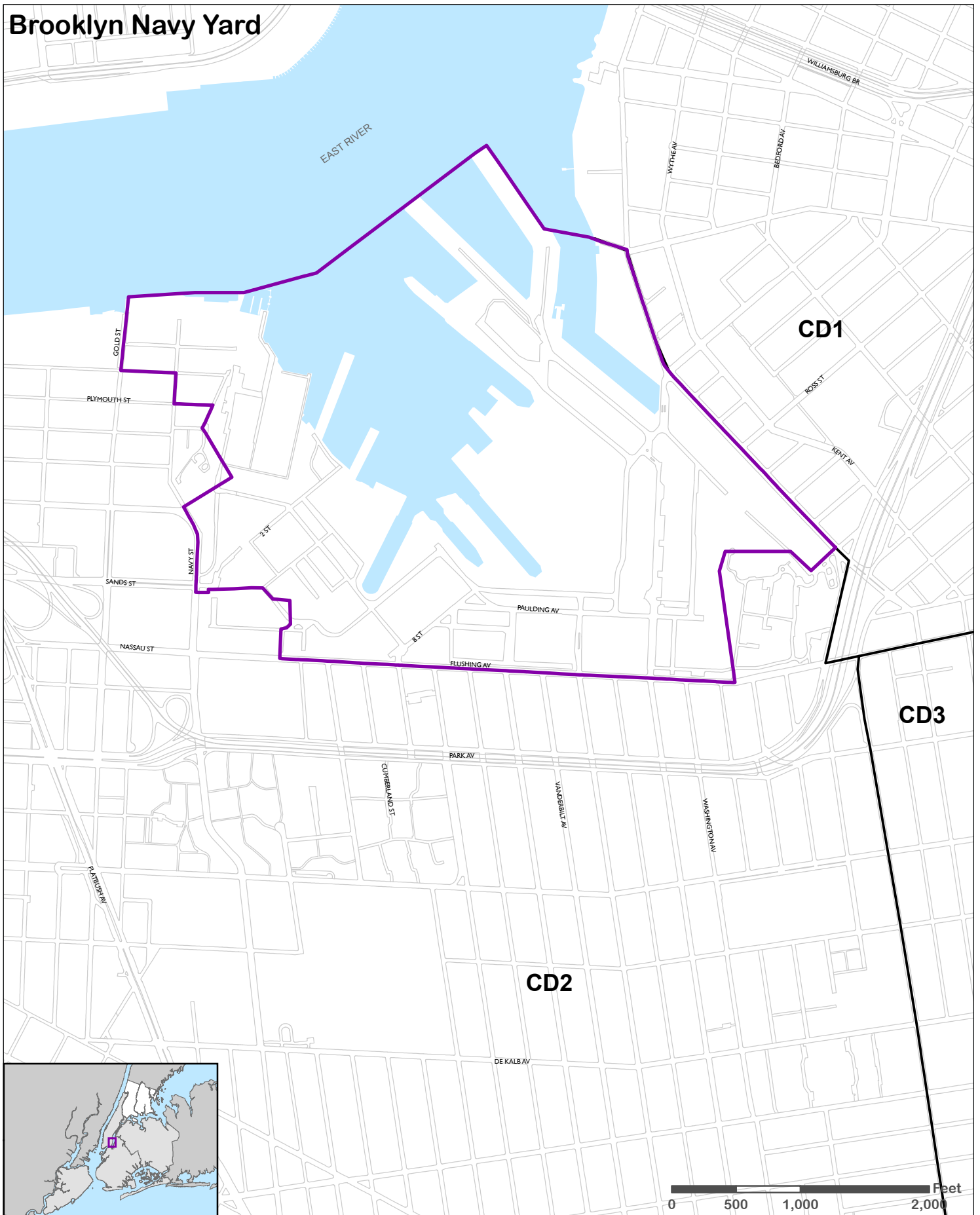
# Newtown Creek



## Significant Maritime and Industrial Areas

 SMIA Boundary       Community District Boundary

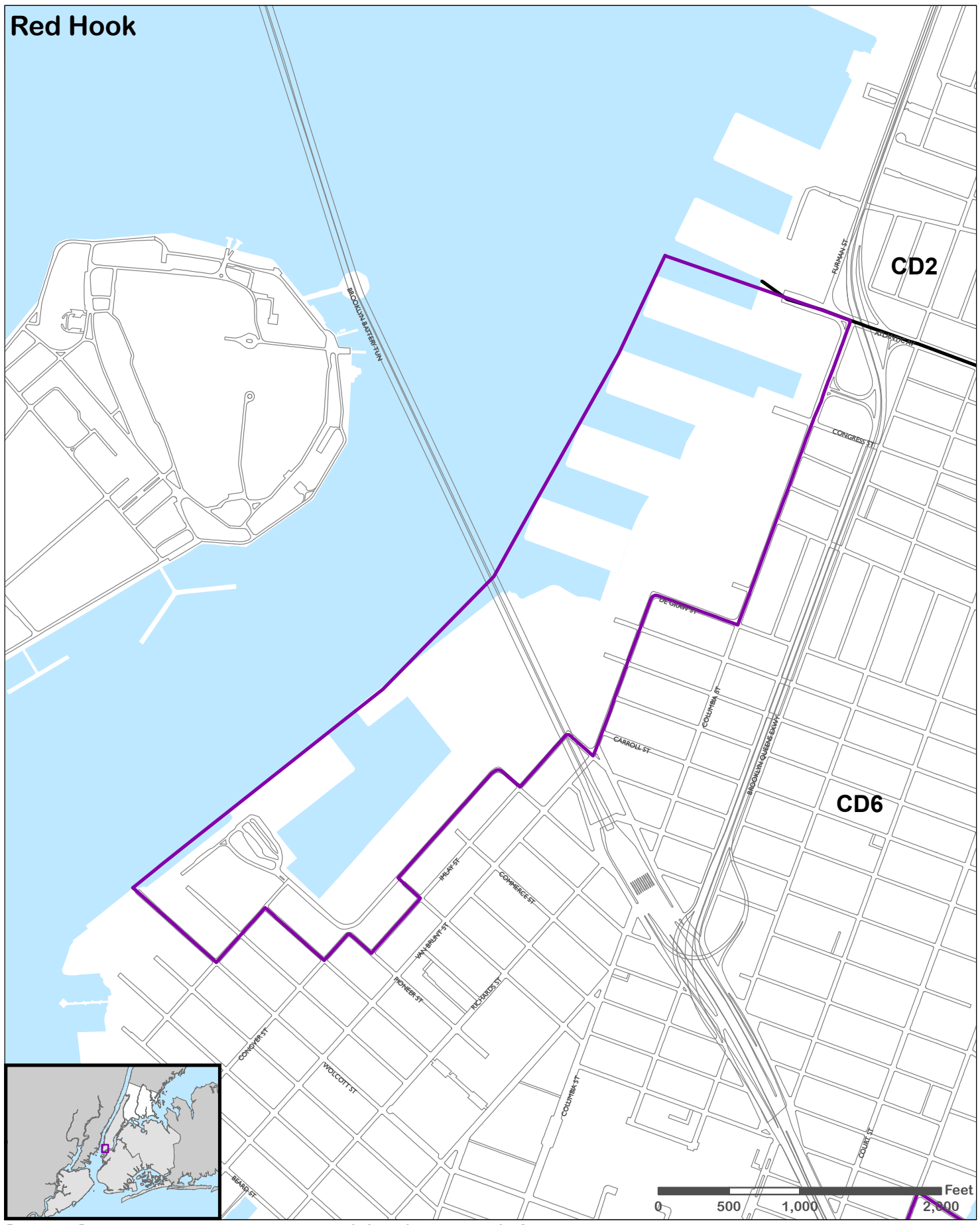
# Brooklyn Navy Yard



## Significant Maritime and Industrial Areas

 SMIA Boundary     Community District Boundary

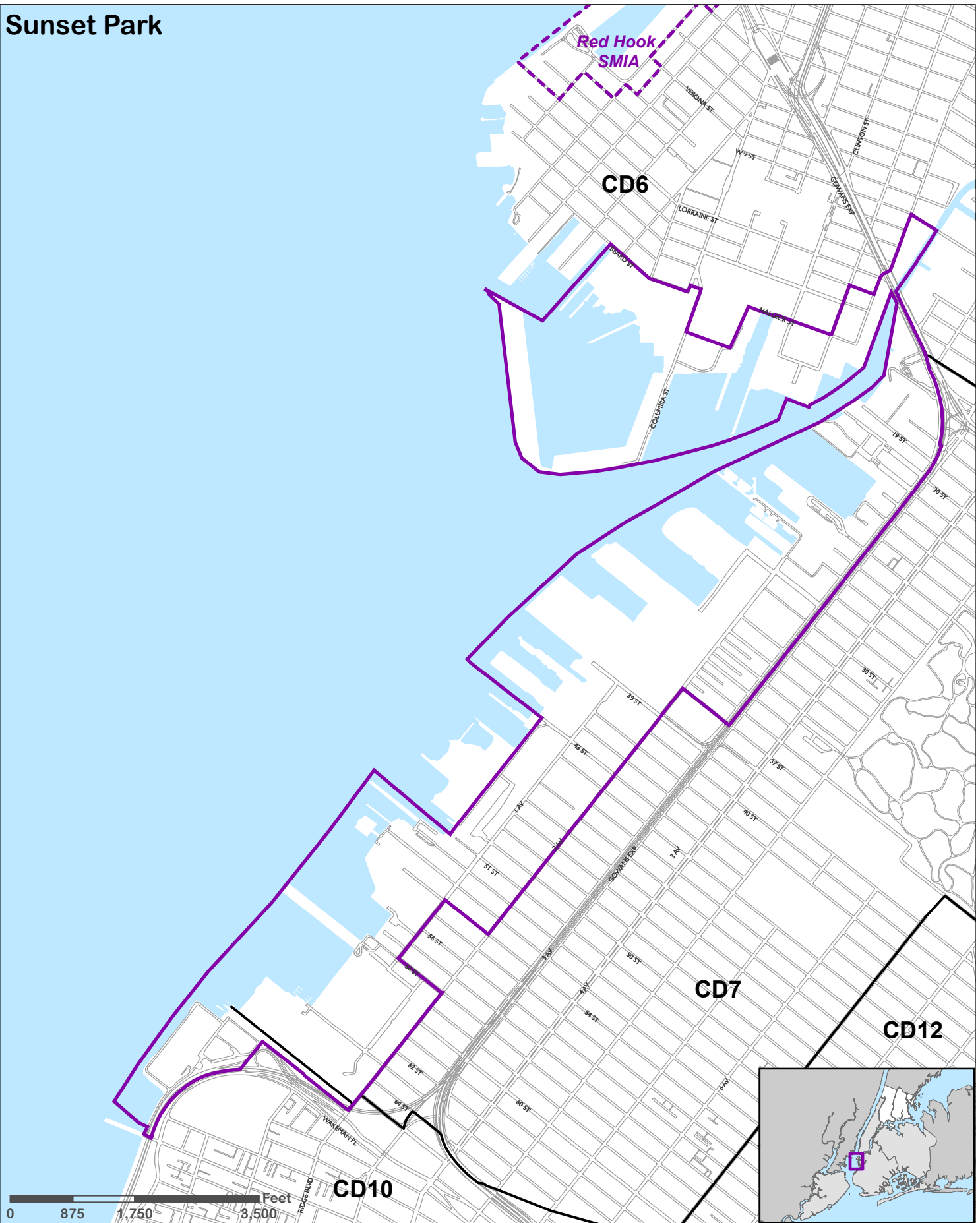
# Red Hook



## Significant Maritime and Industrial Areas

-  SMIA Boundary
-  Community District Boundary

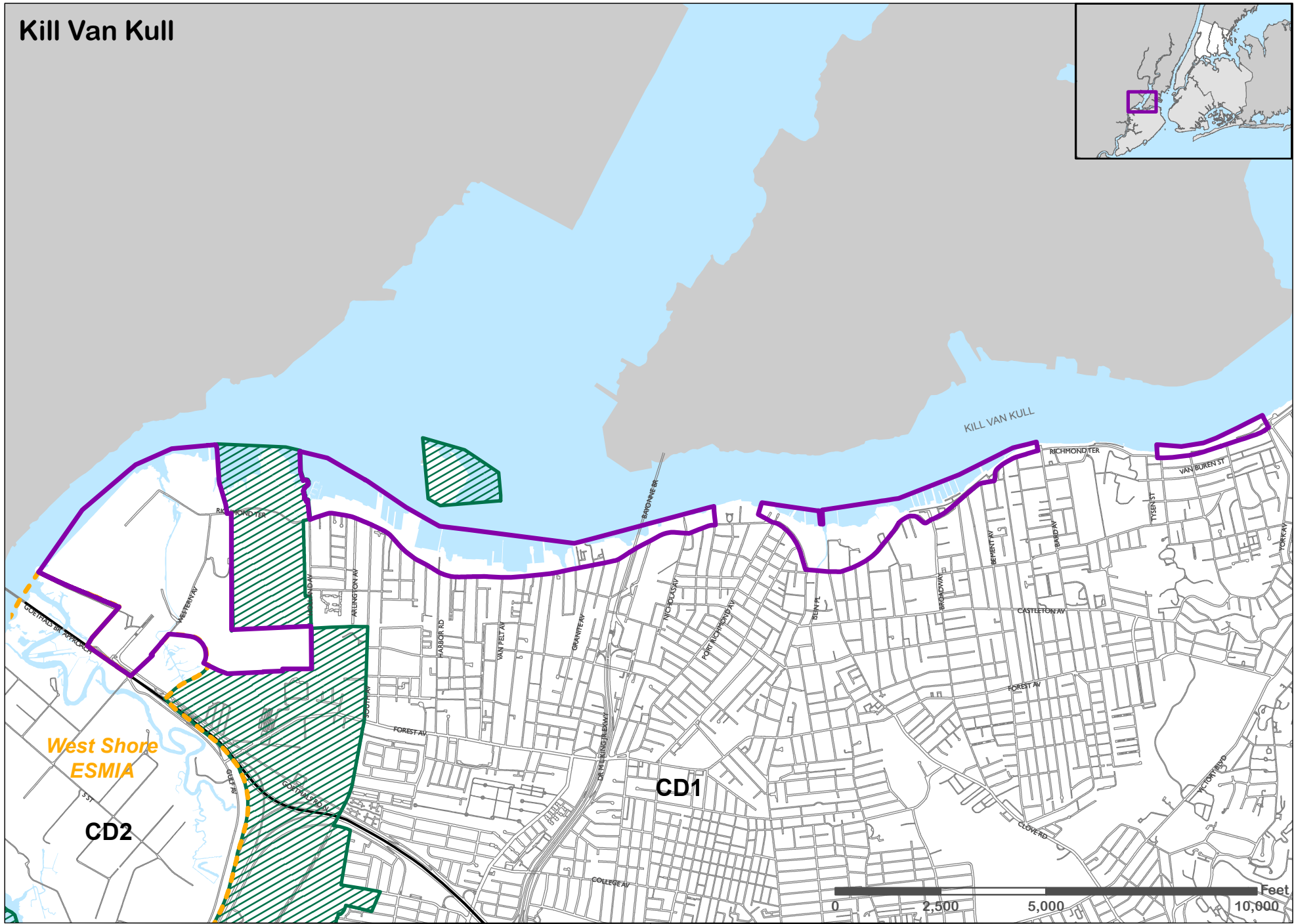
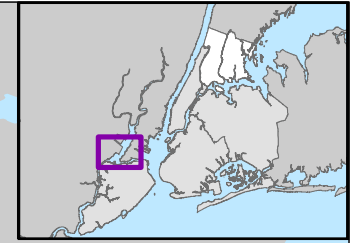
# Sunset Park



## Significant Maritime and Industrial Areas

-  SMIA Boundary
-  Community District Boundary

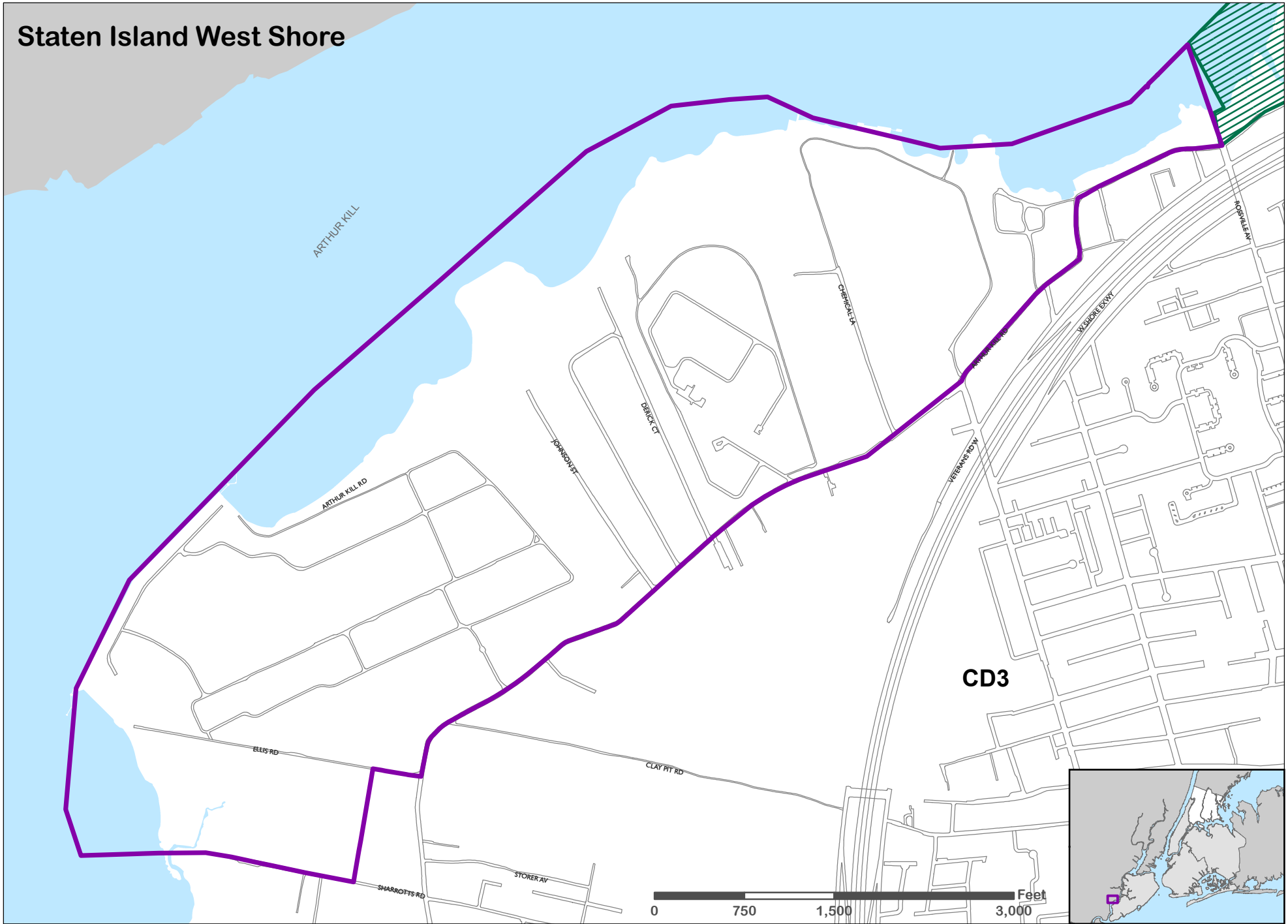
# Kill Van Kull



## Significant Maritime and Industrial Areas

-  SMIA Boundary
-  SNWA Boundary
-  Community District Boundary

# Staten Island West Shore



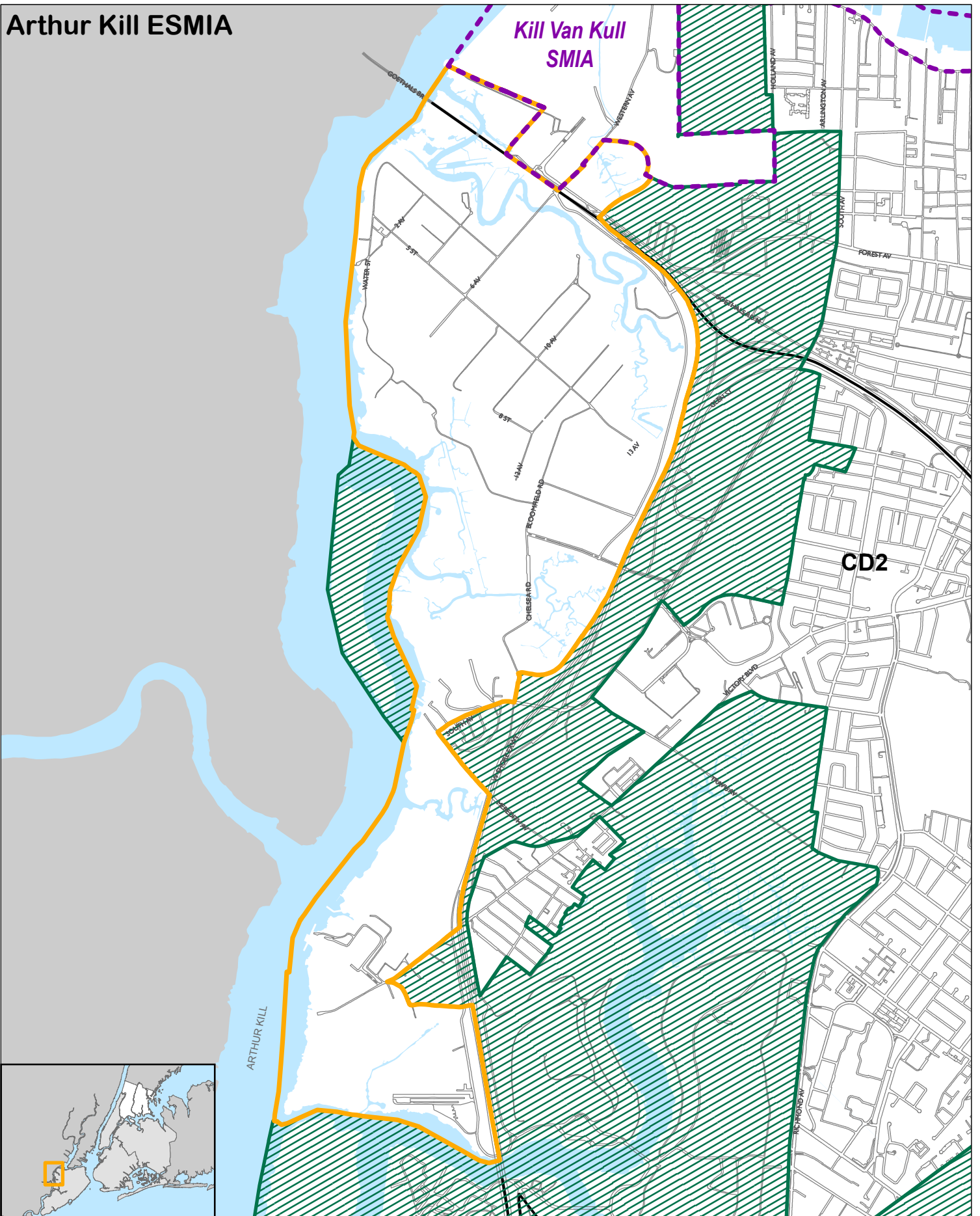
## Significant Maritime and Industrial Areas

- SMIA Boundary
- SNWA Boundary

**ARTHUR KILL  
ECOLOGICALLY  
SENSITIVE  
MARITIME  
AND  
INDUSTRIAL  
AREA**



# Arthur Kill ESMIA



## Ecologically Sensitive Maritime and Industrial Area

- ESMIA Boundary
- SNWA Boundary
- SMIA Boundary
- Community District Boundary



# **PRIORITY MARINE ACTIVITY ZONES**



# Priority Marine Activity Zones

- Priority Marine Activity Zones
- SMIA Boundaries

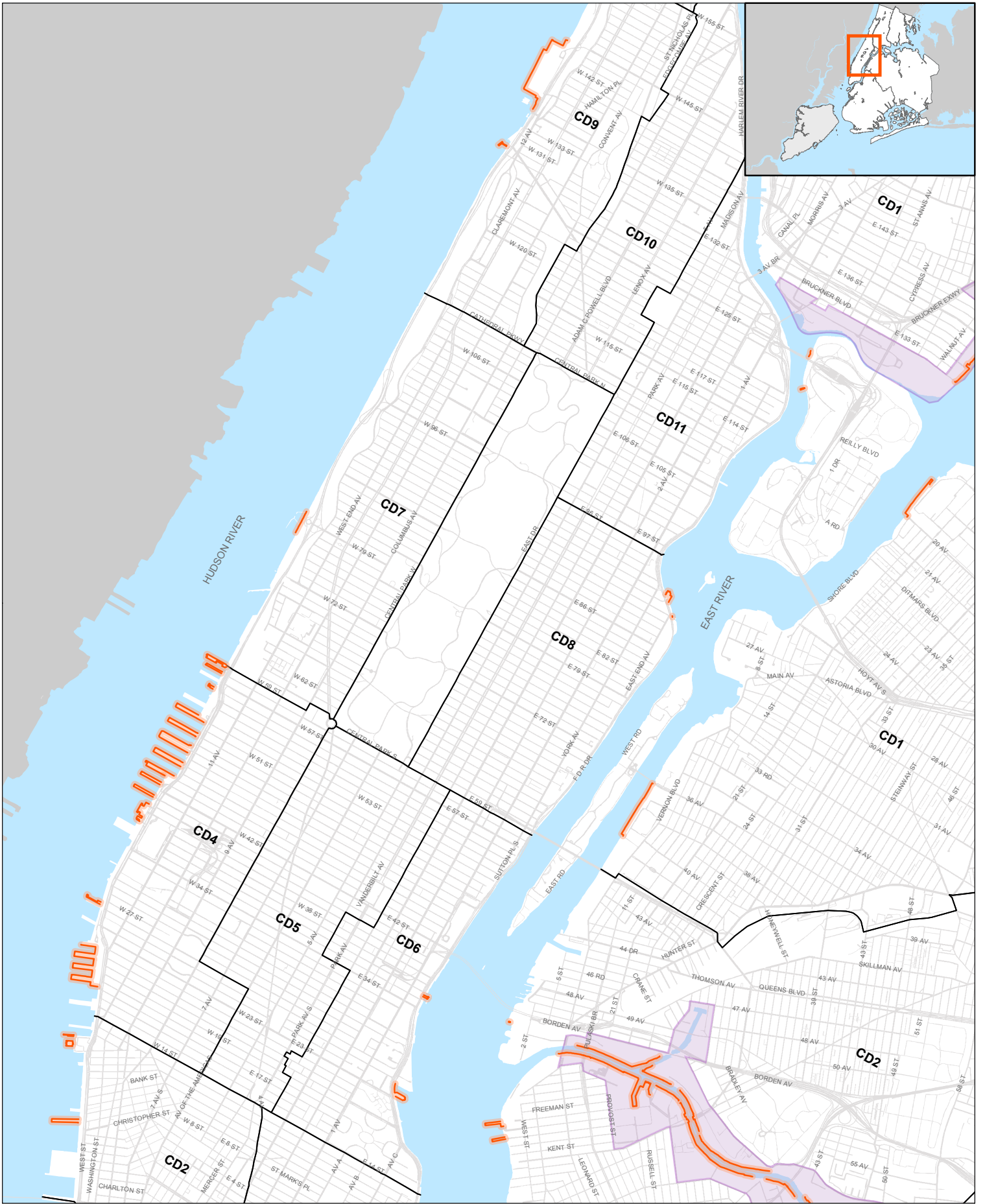




# Priority Marine Activity Zones

— Priority Marine Activity Zones
 — SMIA Boundaries

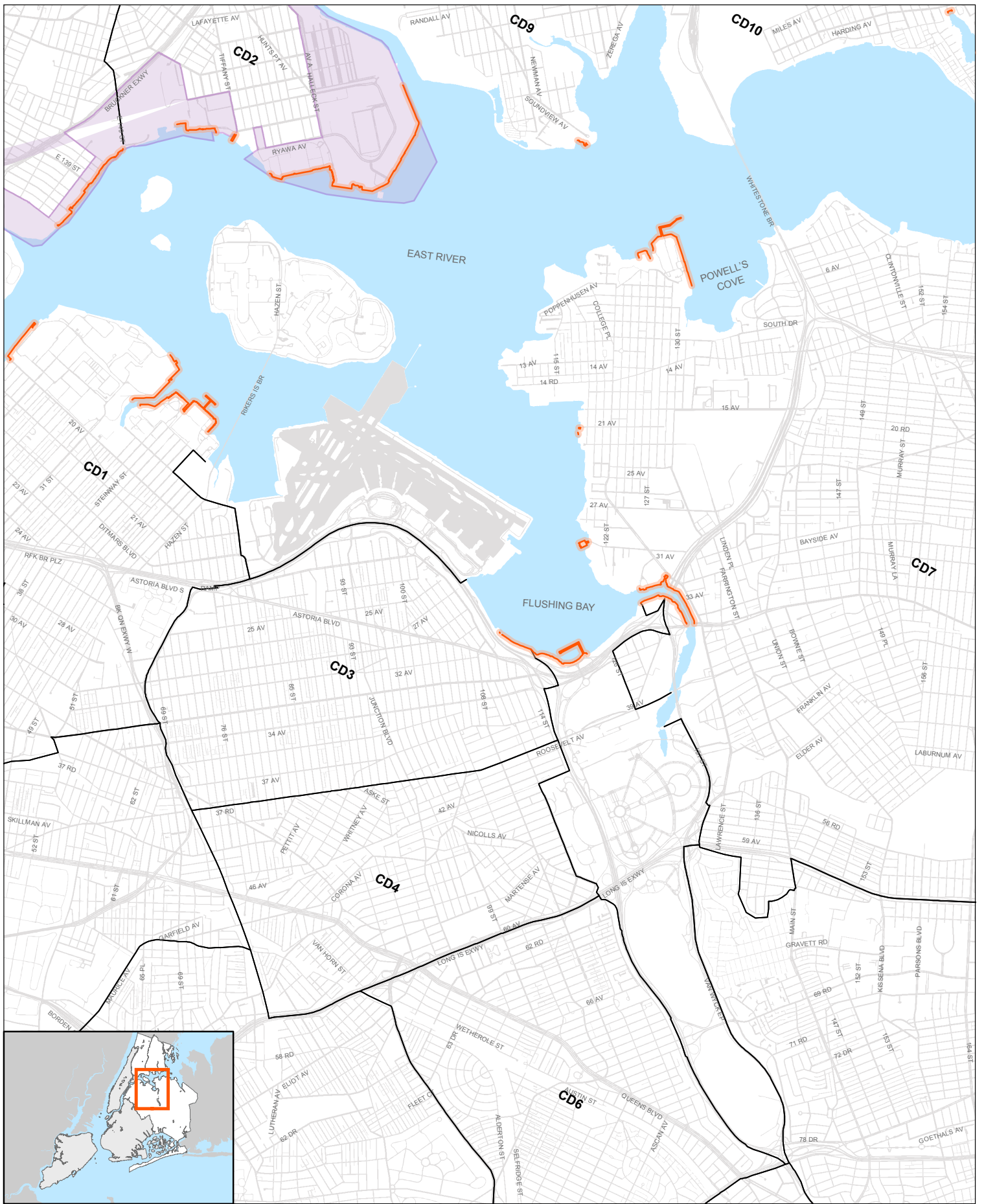




# Priority Marine Activity Zones

— Priority Marine Activity Zones
  SMIA Boundaries

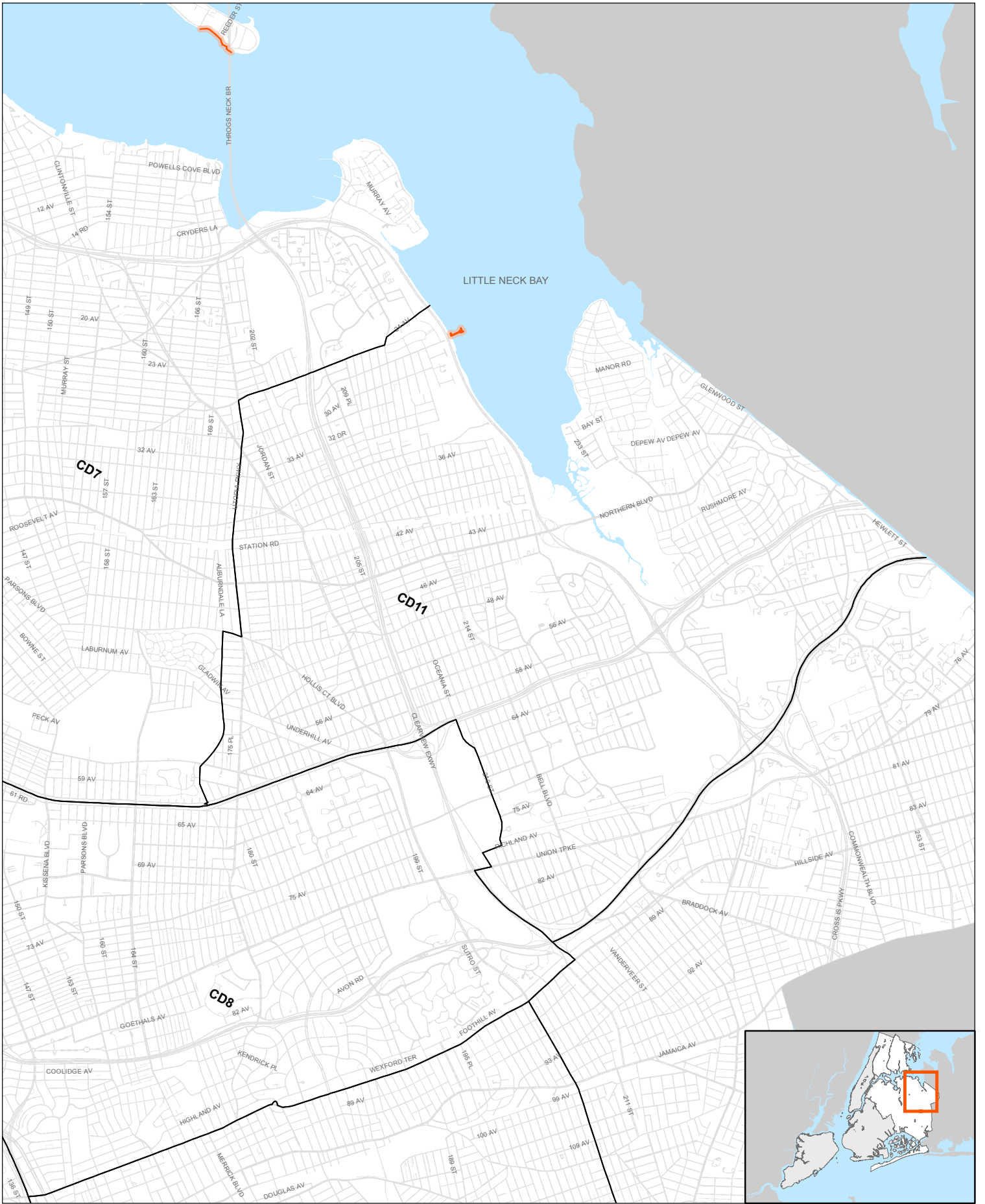




# Priority Marine Activity Zones

— Priority Marine Activity Zones
  SMIA Boundaries

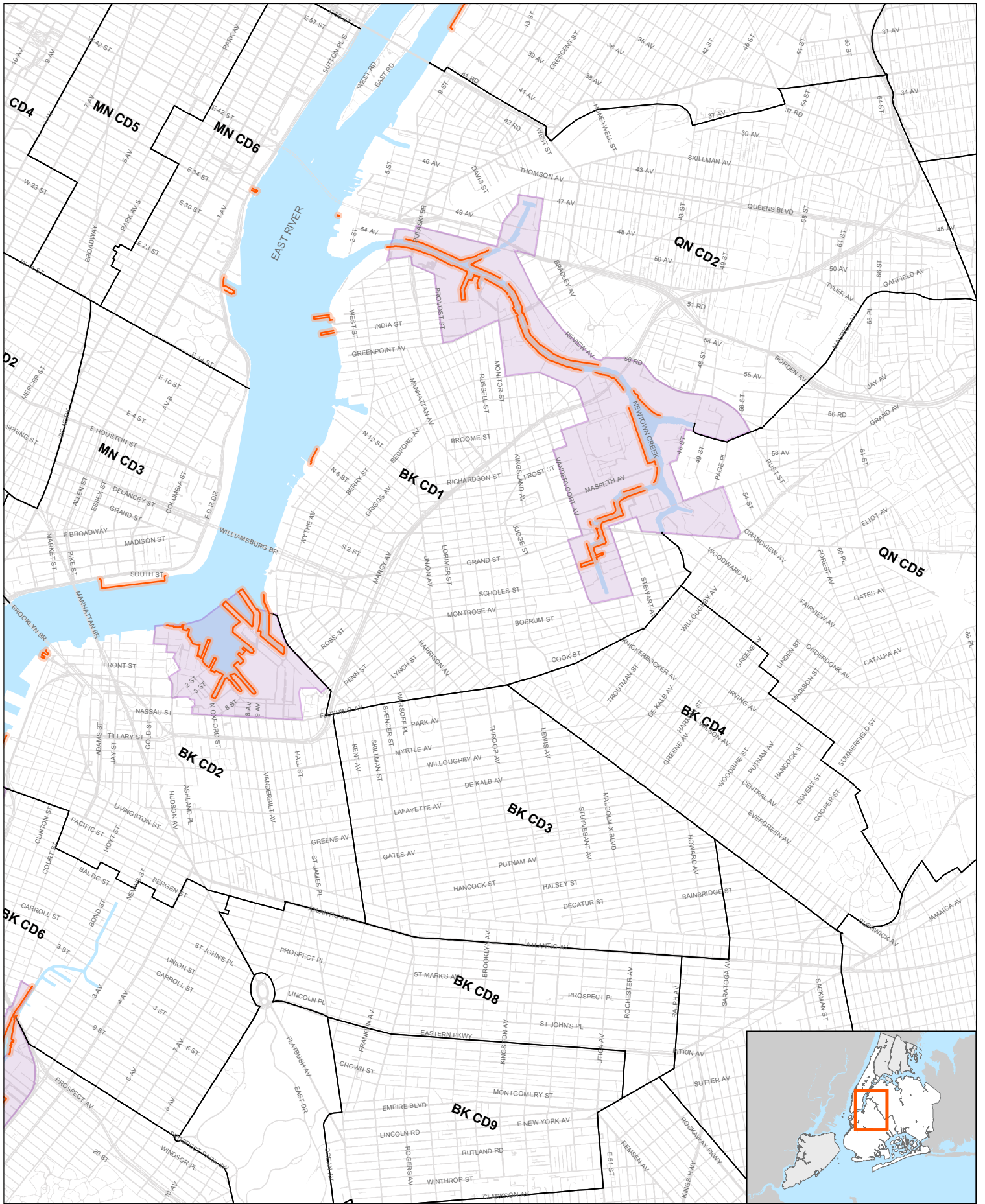




# Proposed Priority Marine Activity Zones



- Priority Marine Activity Zones
- SMIA Boundaries

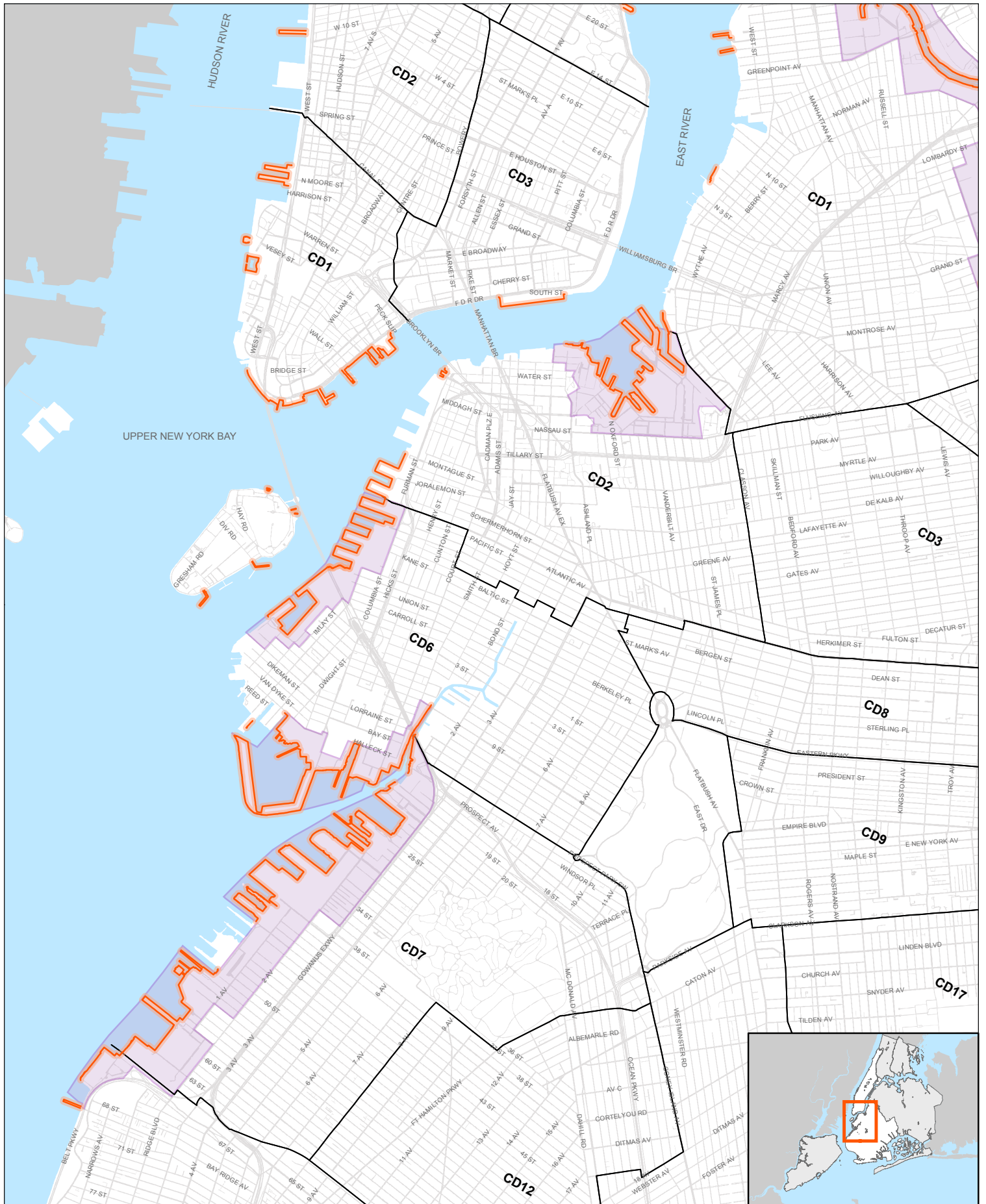


# Priority Marine Activity Zones

— Priority Marine Activity Zones
  SMIA Boundaries



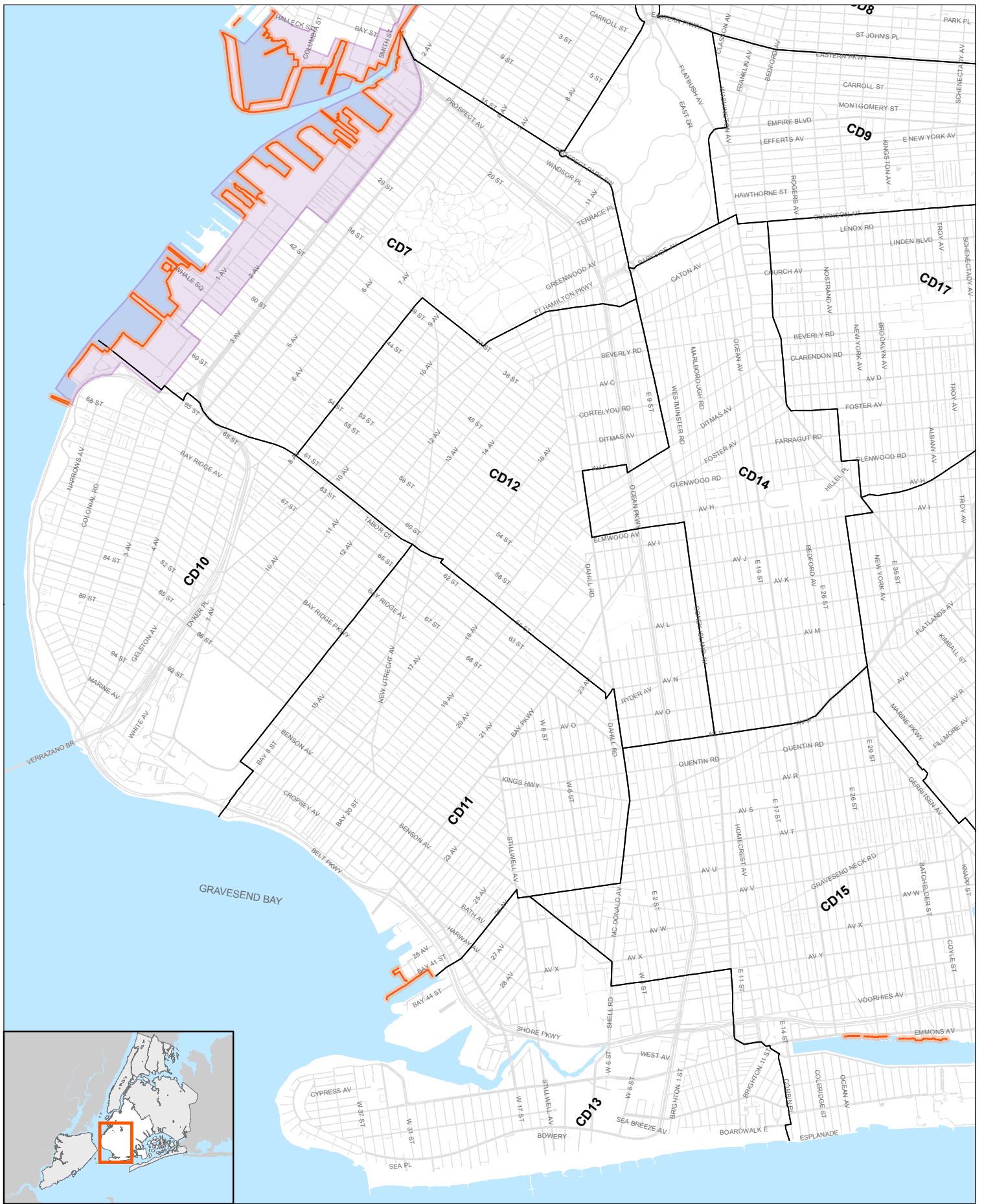




# Priority Marine Activity Zones

— Priority Marine Activity Zones
  SMIA Boundaries





# Priority Marine Activity Zones

— Priority Marine Activity Zones
  SMIA Boundaries





# Priority Marine Activity Zones

- Priority Marine Activity Zones
- SMIA Boundaries





# Priority Marine Activity Zones

— Priority Marine Activity Zones
 — SMIA Boundaries

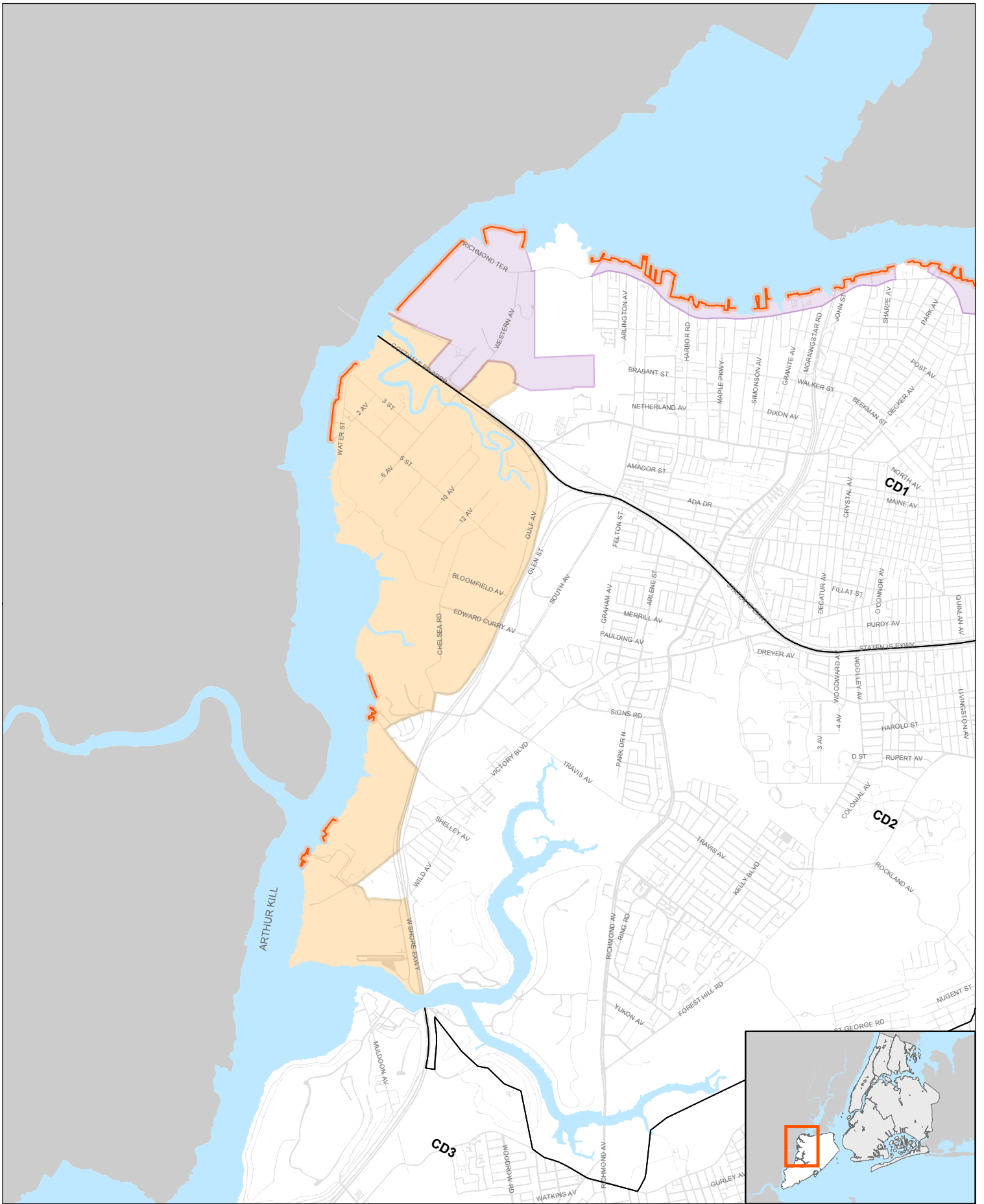




# Priority Marine Activity Zones

— Priority Marine Activity Zones
 — SMIA Boundaries





# Priority Marine Activity Zones

Priority Marine Activity Zones

SMIA Boundaries

ESMIA Boundaries



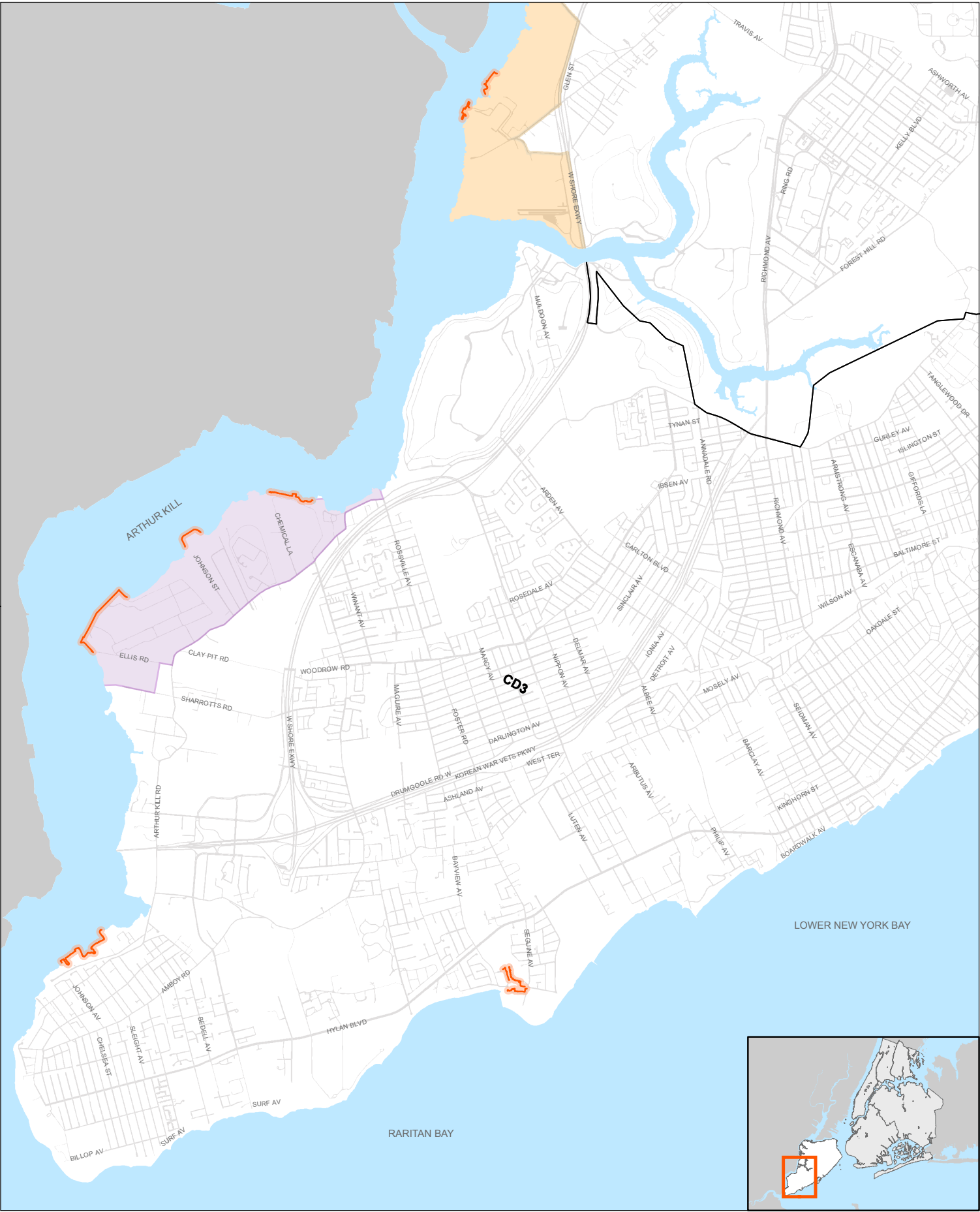


# Priority Marine Activity Zones

— Priority Marine Activity Zones
  SMIA Boundaries

The NYC Waterfront Revitalization Program





## Priority Marine Activity Zones



Priority Marine Activity Zones
  SMIA Boundaries
  ESMIA Boundaries





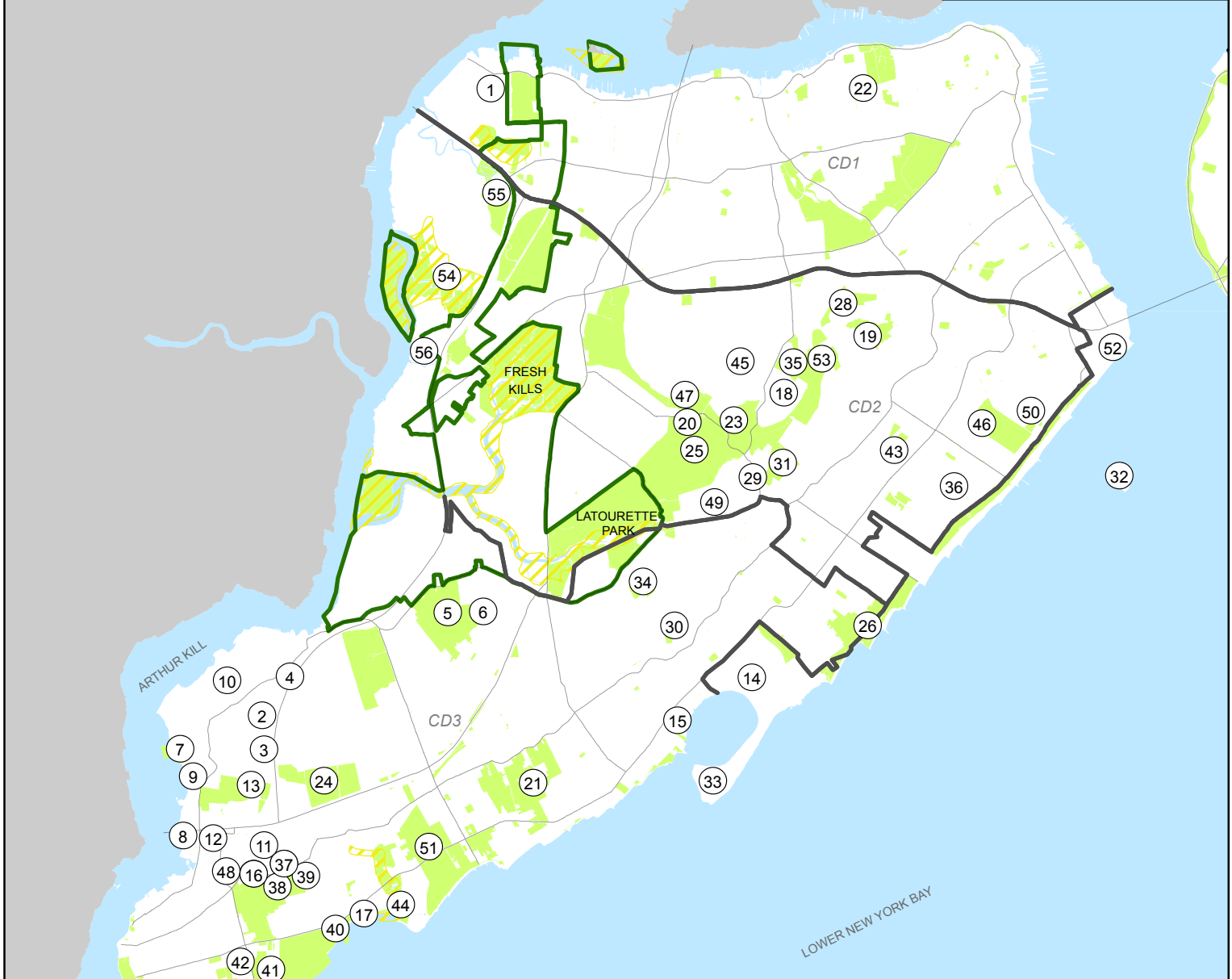
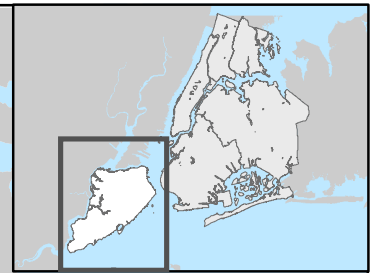
# Priority Marine Activity Zones

— Priority Marine Activity Zones
  SMIA Boundaries



# **RECOGNIZED ECOLOGICAL COMPLEXES**

# Staten Island



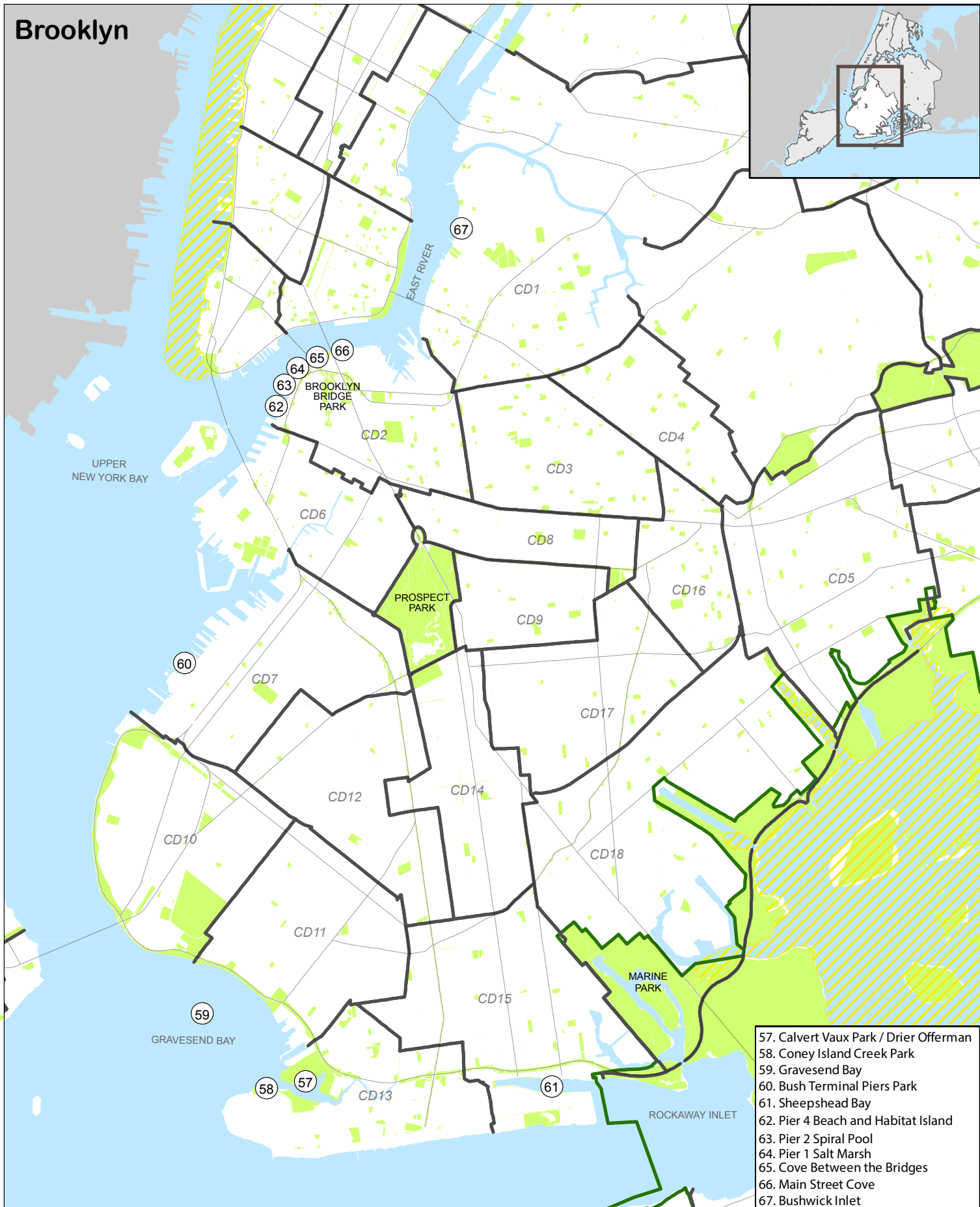
- |   |   |   |
|---|---|---|
| 1. Bridge Creek   | 20. Great Swamp Forest Hill Greens                              | 39. North Mount Loretto Woods           |
| 2. Clay Pit Ponds State Park                                    | 21. Blue Heron Park Preserve                                    | 40. Mount Loretto Shorelines            |
| 3. Clay Pit Ponds State Park Additions – Englewood Boundary     | 22. Northshore Greenbelt / Goodhue / Children's Aid             | 41. Butler Manor Woods                  |
| 4. Clay Pit Ponds State Park Additions – North Eastern Woodland | 23. Blood Root Valley   | 42. Paw Paw Hybrid Oak Woods            |
| 5. Arden Heights Woods  | 24. Bloomingdale Woods  | 43. Last Chance Pond                    |
| 6. Arden Heights Woods Additions                                | 25. Bucks Hollow  | 44. Lemon Creek Park                    |
| 7. Sharrotts Road Shorelands                                    | 26. Cedar Grove / South Beach Southern Wetlands / Oakwood Beach | 45. Northern Sea View                   |
| 8. Outerbridge Shorelands                                       | 27. Conference House Park                                       | 46. Ocean Breeze Park                   |
| 9. Kreisher Cove  | 28. Deer Park   | 47. Open Fields at Farm Colony          |
| 10. Port Mobil Swamp Forest and Tidal Wetlands                  | 29. Egbertville Ravine  | 48. Page Avenue Wetlands                |
| 11. Canada Hill Woods   | 30. Evergreen Park  | 49. Richmond Creek and Wetlands         |
| 12. Outerbridge Ponds and Woodland                              | 31. High Rock Park  | 50. South Beach Northern Wetlands       |
| 13. Charleston Woods / Kreisher Hill                            | 32. Verrazano Narrows/Hoffman Island/Swinburne Island           | 51. Wolfe's Pond Park                   |
| 14. Great Kills Harbor Park                                     | 33. Crookes Point   | 52. Fort Wadsworth Beach                |
| 15. Great Kills Harbor Park -Nelson Ave Addition                | 34. Kaufman Camp  | 53. St. Francis Woodlands               |
| 16. Long Pond   | 35. Kingfisher Park   | 54. Saw Mill Creek Marsh                |
| 17. MIV Triangle/ St. Edward's Campground                       | 36. Sea View Avenue Wetlands                                    | 55. Old Place Creek Tidal Wetlands Area |
| 18. Pouch Camp  | 37. Mill Creek Wetlands   | 56. Neck Creek Preserve                 |
| 19. Reed Basket Willow Swamp                                    | 38. Mount Loretto Woods   |   |

## Recognized Ecological Complexes



- ① Recognized Ecological Complex
- Special Natural Waterfront Area
- Significant Coastal Fish & Wildlife Habitat
- Parkland

# Brooklyn



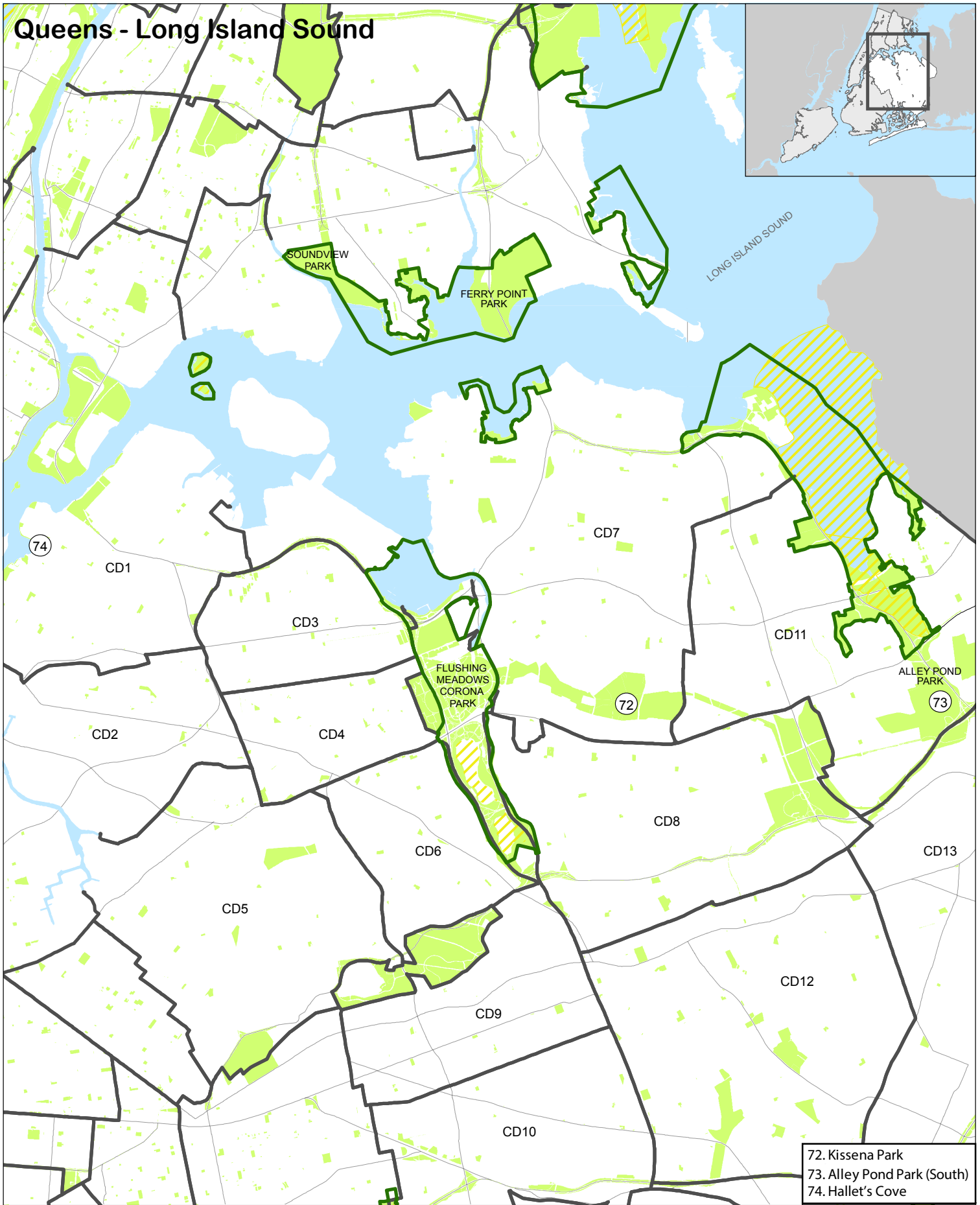
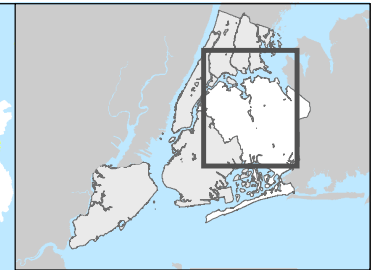
- 57. Calvert Vaux Park / Drier Offerman
- 58. Coney Island Creek Park
- 59. Gravesend Bay
- 60. Bush Terminal Piers Park
- 61. Sheepshead Bay
- 62. Pier 4 Beach and Habitat Island
- 63. Pier 2 Spiral Pool
- 64. Pier 1 Salt Marsh
- 65. Cove Between the Bridges
- 66. Main Street Cove
- 67. Bushwick Inlet

## Recognized Ecological Complexes

- ① Recognized Ecological Complex
- Special Natural Waterfront Area
- Significant Coastal Fish & Wildlife Habitat
- Parkland




# Queens - Long Island Sound



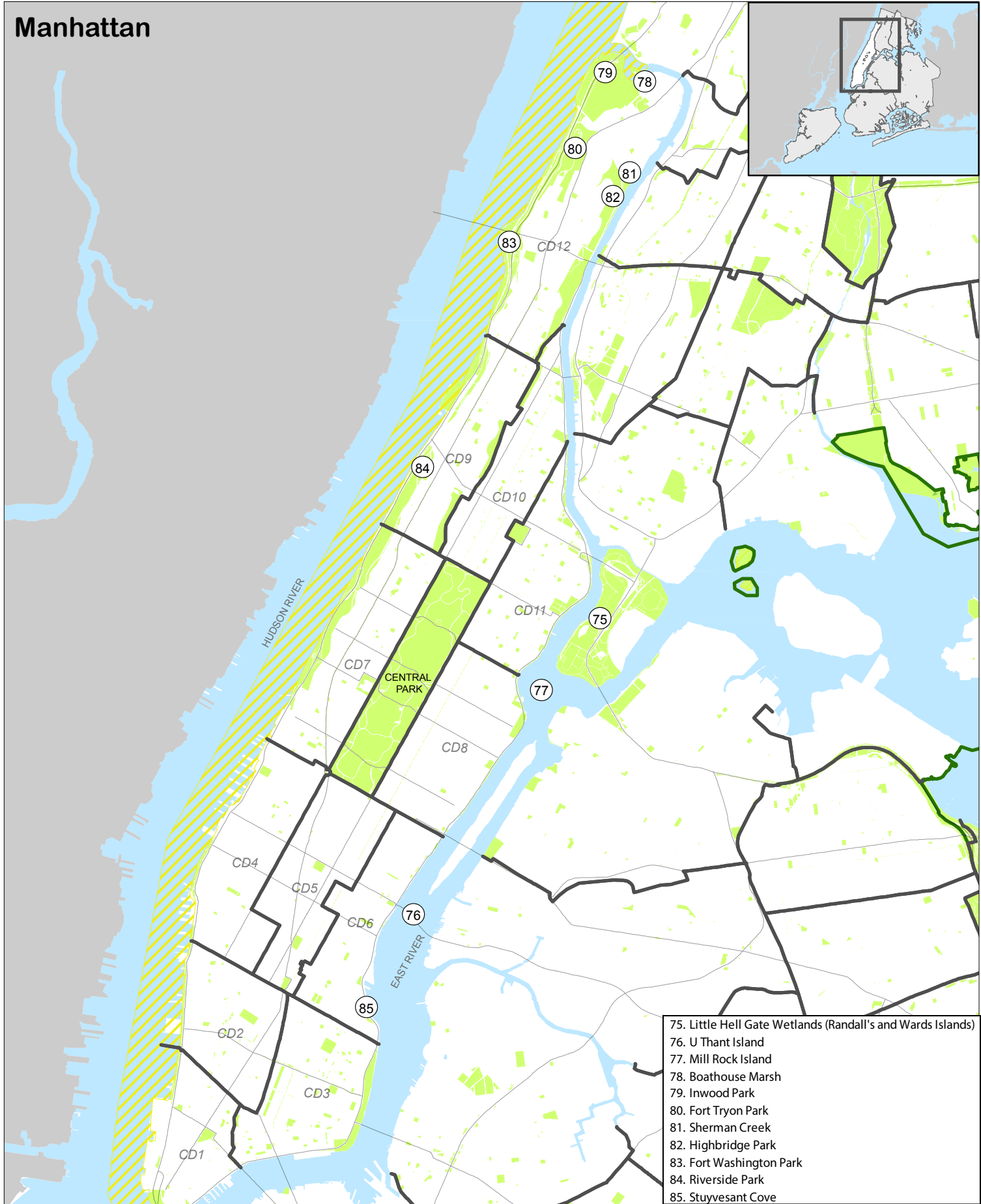
72. Kissena Park  
 73. Alley Pond Park (South)  
 74. Hallet's Cove

## Recognized Ecological Complexes

- ① Recognized Ecological Complex
- Special Natural Waterfront Area
- Significant Coastal Fish & Wildlife Habitat
- Parkland



# Manhattan



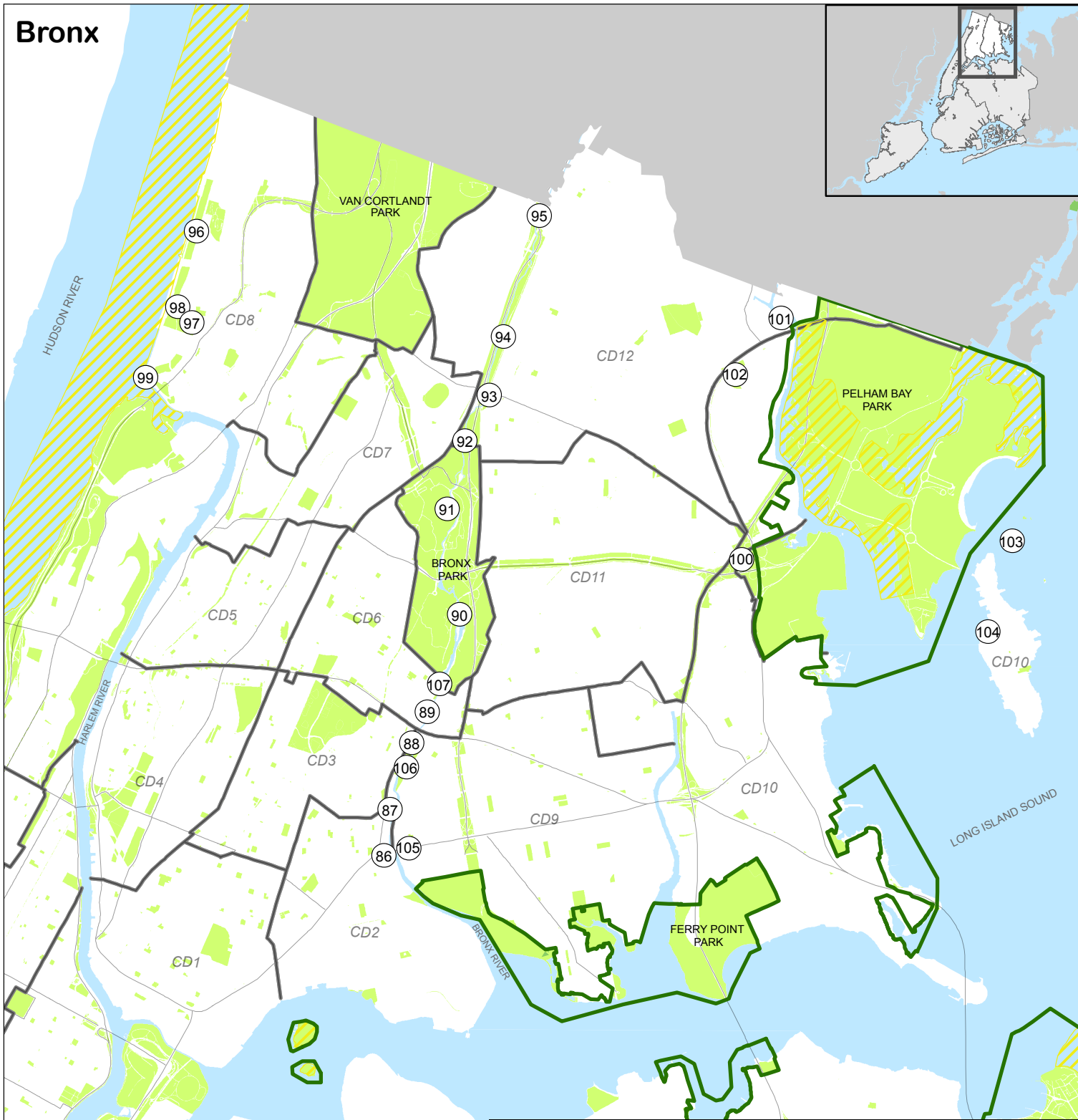
- 75. Little Hell Gate Wetlands (Randall's and Wards Islands)
- 76. U Thant Island
- 77. Mill Rock Island
- 78. Boathouse Marsh
- 79. Inwood Park
- 80. Fort Tryon Park
- 81. Sherman Creek
- 82. Highbridge Park
- 83. Fort Washington Park
- 84. Riverside Park
- 85. Stuyvesant Cove

## Recognized Ecological Complexes



- ① Recognized Ecological Complex
- Special Natural Waterfront Area
- Significant Coastal Fish & Wildlife Habitat
- Parkland

# Bronx



- |  |  |
|--|--|
| 86. Garrison Park                                    | 97. Seton Park                           |
| 87. Concrete Plant Park                              | 98. Wallenberg Forest Preserve           |
| 88. Bronx River Corridor (Jennings St. to 177th St.) | 99. Spuyten Duyvil                       |
| 89. Drew Gardens / Bronx Park / West Farms           | 100. Pelham Park North                   |
| 90. Bronx Zoo / Bronx Park                           | 101. Hutchinson River Woods              |
| 91. New York Botanical Garden / Bronx Park           | 102. Ginan Creek Woods                   |
| 92. Bronx River Forest / Bronx Park                  | 103. High Island                         |
| 93. Fort Knox / Bronx Park                           | 104. City Island Wetlands                |
| 94. Shoelace Park / Bronx Park                       | 105. Bronx River Avenue & Bruckner Blvd. |
| 95. Muscat Cove / Bronx Park                         | 106. Starlight Park                      |
| 96. Riverdale Park                                   | 107. 182nd Street Dam                    |

## Recognized Ecological Complexes



- ① Recognized Ecological Complex
- Special Natural Waterfront Area
- Significant Coastal Fish & Wildlife Habitat
- Parkland